

Approved by OMB  
3060-0678

APPLICATION FOR EARTH STATION SPECIAL TEMPORARY AUTHORITY

APPLICANT INFORMATION Enter a description of this application to identify it on the main menu:  
GDC ATSI Propect STA Extension Request

**I. Applicant**

<b>Name:</b>	HARRIS CORPORATION	<b>Phone Number:</b>	321-727-9234
<b>DBA Name:</b>		<b>Fax Number:</b>	321-727-9125
<b>Street:</b>	1025 West Nasa Blvd.	<b>E-Mail:</b>	bfitc@harris.com
<b>City:</b>	Melbourne	<b>State:</b>	FL
<b>Country:</b>	USA	<b>Zipcode:</b>	32919
<b>Attention:</b>	Bruce Fitch		



File # SES-STA-20160308-00201

Call Sign            Grant Date 3-15-16  
(or other identifier)

Term Dates  
From: 3-15-16 To: 4-15-16

Approved: Bruce Fitch

Applicant: Harris Corporation  
No Call Sign  
File Number: SES-STA-20160308-00201  
Special Temporary Authority (STA)

Harris Corporation is granted extension of special temporary authority for 30 days, beginning March 16, 2016, to test a Prodelin 2244, 2.4 meter antenna in Prospect, Connecticut at 41° 30' 22.9" N. L. , 072° 59' 50.1" W.L. with the AMC-8 satellite (S2379) at the 139° W.L. orbital location in the 5925-6425 MHz (Earth-to-space) and 3700-4200 MHz (space-to-Earth) frequency bands under the following conditions:

1. Operations will not exceed the operational power levels and parameters requested and coordinated.
2. Operations, shall not cause harmful interference to, and shall not claim protection from interference caused to it by any other lawfully operating station and it shall cease transmission(s) immediately upon notice of such interference and notify the FCC in writing.
3. Any action taken or expense incurred as a result of operations pursuant to this STA is solely at Harris Corporation's risk.
4. Transmitter(s) must be turned off during antenna maintenance to ensure compliance with the FCC-specified safety guidelines for human exposure to radiofrequency radiation in the region between the antenna feed and the reflector. Appropriate measures must also be taken to restrict access to other regions in which the earth station's power flux density levels exceed the specified guidelines.
5. The licensee shall take all necessary measures to ensure that the antenna does not create potential exposure of humans to radiofrequency radiation in excess of the FCC exposure limits defined in 47 CFR 1.1307(b) and 1.1310 wherever such exposures might occur. Measures must be taken to ensure compliance with limits for both occupational/controlled exposure and for general population/uncontrolled exposure, as defined in these rule sections. The FCC's OET Bulletin 65 (available on-line at [www.fcc.gov/oet/rfsafety](http://www.fcc.gov/oet/rfsafety)) provides information on predicting exposure levels and on methods for ensuring compliance, including the use of warning and alerting signs and protective equipment for workers.
6. Operations of this station during February 12, 2016 to the date of this grant were authorized pursuant to Section 1.62 of the Commission's rules, 47 C.F.R. 1.62.

This action is issued pursuant to Section 0.261 of the Commission's rules on delegated authority, 47 C.F.R. § 0.261, and is effective immediately.



File # SES-STA-20160308-00201  
Call Sign \_\_\_\_\_ Grant Date 3-15-16  
(or other identifier)  
Term Dates  
From: 3-16-16 To: 4-15-16  
Approved: Paul E. Harris

<b>2. Contact</b>	
<b>Name:</b>	William LeBeau
<b>Company:</b>	Holland & Knight LLP
<b>Street:</b>	800 17th Street, NW Suite 1100
<b>City:</b>	Washington
<b>Country:</b>	USA
<b>Attention:</b>	
<b>Phone Number:</b>	202-955-3000
<b>Fax Number:</b>	202-955-5564
<b>E-Mail:</b>	bill.lebeau@hkllaw.com
<b>State:</b>	DC
<b>Zipcode:</b>	20006 -
<b>Relationship:</b>	Legal Counsel
(If your application is related to an application filed with the Commission, enter either the file number or the IB Submission ID of the related application. Please enter only one.)	
3. Reference File Number SESSTA2016020200112 or Submission ID	
4a. Is a fee submitted with this application?	
<input checked="" type="radio"/> If Yes, complete and attach FCC Form 159. If No, indicate reason for fee exemption (see 47 C.F.R. Section 1.1114).	
<input type="radio"/> Governmental Entity <input type="radio"/> Noncommercial educational licensee	
<input type="radio"/> Other (please explain):	
4b. Fee Classification CGX - Fixed Satellite Transmit/Receive Earth Station	
5. Type Request	
<input type="radio"/> Use Prior to Grant <input type="radio"/> Change Station Location <input checked="" type="radio"/> Other	
6. Requested Use Prior Date 03/15/2016	
7. CityProspect	
8. Latitude (dd mm ss.s h) 41 30 22.9 N	

9. State CT	10. Longitude (dd mm ss.s h) 72 59 50.1 W
11. Please supply any need attachments. Attachment 1: STA Extension Req      Attachment 2: Attachment 3:	
12. Description. (If the complete description does not appear in this box, please go to the end of the form to view it in its entirety.) Harris is requesting an extension of the previously granted STA to support time-critical engineering development work on the FAA ASTI program.	
13. By checking Yes, the undersigned certifies that neither applicant nor any other party to the application is subject to a denial of Federal benefits that includes FCC benefits pursuant to Section 5301 of the Anti-Drug Act of 1988, 21 U.S.C. Section 862, because of a conviction for possession or distribution of a controlled substance. See 47 CFR 1.2002(b) for the meaning of "party to the application"; for these purposes. Yes <input checked="" type="radio"/> No <input type="radio"/>	
14. Name of Person Signing Harry Lo	15. Title of Person Signing Program Manager
WILLFUL FALSE STATEMENTS MADE ON THIS FORM ARE PUNISHABLE BY FINE AND / OR IMPRISONMENT (U.S. Code, Title 18, Section 1001), AND/OR REVOCATION OF ANY STATION AUTHORIZATION (U.S. Code, Title 47, Section 312(a)(1)), AND/OR FORFEITURE (U.S. Code, Title 47, Section 503).	

**FCC NOTICE REQUIRED BY THE PAPERWORK REDUCTION ACT**

The public reporting for this collection of information is estimated to average 2 hours per response, including the time for reviewing instructions, searching existing data sources, gathering and maintaining the required data, and completing and reviewing the collection of information. If you have any comments on this burden estimate, or how we can improve the collection and reduce the burden it causes you, please write to the Federal Communications Commission, AMD-PERM, Paperwork Reduction Project (3060-0678), Washington, DC 20554. We will also accept your comments regarding the Paperwork Reduction Act aspects of this collection via the Internet if you send them to [PRA@fcc.gov](mailto:PRA@fcc.gov). PLEASE DO NOT SEND COMPLETED FORMS TO THIS ADDRESS.

Remember – You are not required to respond to a collection of information sponsored by the Federal government, and the government may not conduct or sponsor this collection, unless it displays a currently valid OMB control number or if we fail to provide you with this notice. This collection has been assigned an OMB control number of 3060-0678.

**THE FOREGOING NOTICE IS REQUIRED BY THE PAPERWORK REDUCTION ACT OF 1995, PUBLIC LAW 104-13, OCTOBER 1, 1995, 44 U.S.C. SECTION 3507.**

**Harris Corporation  
Request For Extension of  
Special Temporary Authority  
2.4m C Band Temporary Transportable Earth Station  
Prospect, CT; Lat. 41-30-22.9 N, Long. 072-59-50.1 W**

**REQUEST FOR EXTENSION OF SPECIAL TEMPORARY AUTHORITY**

Harris Corporation ("Harris") hereby requests an additional extension of the FCC Special Temporary Authority ("STA") originally granted to Harris on December 1, 2015 under FCC File No. SES-STA-20151119-00854 and subsequently extended on December 22, 2015 (FCC File No. SES-STA-20151222-00961) and February 2, 2016 (FCC File No. SES-STA-20160202-00112). Harris requests an extension of **thirty days** from the existing STA expiration date of March 14, 2016.

As noted in the original STA request, Harris had proposed and has now deployed a 2.4m Prodelin 2244 temporary fixed C-Band terminal<sup>1</sup> to a location in Prospect, Connecticut in order to support time-critical engineering development work on the FAA's<sup>2</sup> Alaska Satellite Telecommunication Infrastructure (ASTI) modernization program which serves to modernize the National Airspace (NAS) surveillance and FAA Air-to-Ground communications in Alaska.

Harris continues to experience technical issues with the multiplexer used in conjunction with the ASTI program which is resulting in timing and synch loss issues. The temporary installation of the 2.4m Prodelin 2244 C-Band terminal in Prospect, Connecticut will continue to provide a platform to evaluate the technical issues associated with the technologies that are being deployed as part of the ASTI program.

Harris submits that a grant of this extension will serve the public interest because it will assist the FAA's mission of ensuring flight safety and will further the ASTI and NAS modernization programs.

---

<sup>1</sup> As reflected in the supplemental submission to the original STA filing, made on November 30, 2015, the temporary fixed earth station will communicate with the AMC-8 Satellite.

<sup>2</sup> Harris Corporation, serves as the current FAA Telecommunications Infrastructure contractor (see attached letter).

**Harris Corporation  
Request For Extension of  
Special Temporary Authority  
2.4m C Band Temporary Transportable Earth Station  
Prospect, CT; Lat. 41-30-22.9 N, Long. 072-59-50.1 W**

**FAA CONCURRENCE**



U.S. Department  
of Transportation

800 Independence Ave., S.W.  
Washington, D.C. 20591

**Federal Aviation  
Administration**

ASU330-FTI-06-6219  
18 January 2006

Harris Corporation  
Attn: Elizabeth Briscoe  
Mail Stop F- 11A  
1025 West NASA Boulevard  
Melbourne, FL 32919

Subject: FAA Concurrence for Harris C-Band and Ku-Band License Submissions

Dear Ms. Briscoe:

This letter serves to affirm that Harris Corporation, the FAA Telecommunications Infrastructure contractor, requires C-Band and Ku-Band Satellite Frequency Licenses to meet the FAA's data and voice service requirements from remote locations. FAA Satellite communications are essential to the air traffic control and safety of flight within the National Airspace System (NAS). These licenses will also be used in response to emergency operations such as disaster recovery. Granting these licenses is considered in the best interest of the flying public.

If you have any questions regarding matter, please call me at 202.493.5963.

Sincerely,

//s//

Susan Eicher  
FTI Contracting Officer



**Harris Corporation  
Request For Extension of  
Special Temporary Authority  
2.4m C Band Temporary Transportable Earth Station  
Prospect, CT; Lat. 41-30-22.9 N, Long. 072-59-50.1 W**

## **DATASHEET**

Micronet Communications, Inc.  
 720 F Avenue, Suite 100  
 Plano, Texas 75074  
 972-422-7200

File: M1527205

=====

TECHNICAL CHARACTERISTICS OF TRANSMIT RECEIVE EARTH STATION

=====

Company:	HARRIS CORPORATION		
Site Name, State:	GDC_ATSI, CT		
Call Sign:			
Latitude	(NAD83)	41 30	22.9 N
Longitude	(NAD83)	72 59	50.1 W
Elevation AMSL	(ft/m)	799.00	243.54
Receive Frequency Range	(MHz)	3700-4200	
Transmit Frequency Range	(MHz)	5925-6425	
Range of Satellite Orbital Long.	(deg W)	138.00	140.00
Range of Azimuths from North	(deg)	252.83	254.29
Antenna Centerline	(ft/m)	10.00	3.05
Antenna Elevation Angles	(deg)	9.90	8.43

Equipment Parameters		Receive	Transmit
Antenna Gain, Main Beam	(dbI)	38.00	42.20
15 DB Half Beamwidth	(deg)	1.50	1.00
Antennas	Receive: PRODELIN 2244 (2.4M) Transmit: PRODELIN 2244 (2.4M)		
Max Transmitter Power	(dbW/4KHz)		-11.70
Max EIRP Main Beam	(dbW/4KHz)		30.50
Modulation / Emission Designator	DIGITAL 136KG7W		

Coordination Parameters		Receive	Transmit
Max Greater Circle Distances	(km)	256.29	136.89
Max Rain Scatter Distances	(km)	439.62	100.00
Max Interference Power Long Term	(dbW)	-140.60	-154.00
Max Interference Power Short Term	(dbW)	-118.40	-130.80
Rain Zone / Radio Zone		2	A

**Harris Corporation  
Request For Extension of  
Special Temporary Authority  
2.4m C Band Temporary Transportable Earth Station  
Prospect, CT; Lat. 41-30-22.9 N, Long. 072-59-50.1 W**

## **RADIATION HAZARD ANALYSIS**

ANALYSIS OF NON-IONIZING RADIATION  
for HARRIS CORPORATION

Site: GDC\_ATSI State: CT

Latitude: 41 30 22.9 Longitude: 72 59 50.1 (NAD83)  
11-12-2015

The Office of Science and Technology Bulletin, No. 65, October 1985 and revised August 1997, specifies that the maximum level of non-ionizing radiation that a person may be exposed to over a six minute period is an average power density equal to 5 mW/cm\*\*2 (five milliwatts per centimeter squared) for a controlled environment. For an uncontrolled environment, the maximum level of non-ionizing radiation that a person may be exposed to over a thirty minute period is an average power density equal to 1 mW/cm\*\*2 (one milliwatt per centimeter squared). It is the purpose of this report to determine the maximum power flux densities of the earth station in the far zone, near zone, transition zone, at the main reflector surface, and between the antenna edge and the ground.

Parameters which were used in the calculations:

=====

Antenna Diameter, (D) = 2.4000 m  
Antenna Surface Area (Sa) =  $\pi(D^2)/4$  = 4.5239 m\*\*2  
Wavelength at 6.1750 GHz ( $\lambda$ ) = 0.0485 m  
Transmit Power at Flange (P) = 2.3000 Watts  
Antenna Gain at Earth Site (GES) = 42.2000 dBi = 16595.8691  
Power Ratio:  
AntiLog(GES/10)  
pi = 3.1415927  
Antenna Aperture Efficiency (n) = 0.6000

### 1. FAR ZONE CALCULATIONS

=====

$$\text{Distance to the Far Zone} \quad (Df) = \frac{(n) (D^{**2})}{\text{lambda}} = 71.2577 \text{ m}$$

$$\text{Far Zone Power Density} \quad (Rf) = \frac{(GES) (P)}{4 * \text{pi} * (Df^{**2})} = 0.5982 \text{ W/m}^{**2}$$
$$= 0.0598 \text{ mW/cm}^{**2}$$

### 2. NEAR ZONE CALCULATIONS

=====

Power Flux Density is considered to be at a maximum value throughout the entire length of this Zone. The Zone is contained within a cylindrical volume which has the same diameter as the antenna. Beyond the Near Zone, the Power Flux Density will decrease with distance from the Antenna.

$$\text{Distance to the Near Zone} \quad (Dn) = \frac{D^{**2}}{4 * \text{lambda}} = 29.6907 \text{ m}$$

$$\text{Near Zone Power Density} \quad (Rn) = \frac{16.0 (n) P}{\text{pi} (D^{**2})} = 1.2202 \text{ W/m}^{**2}$$
$$= 0.1220 \text{ mW/cm}^{**2}$$

### 3. TRANSITION ZONE CALCULATIONS

=====

The Power Density begins to decrease with distance in the Transition Zone. While the Power Density decreases inversely with distance in the Transition Zone, the Power Density decreases inversely with the square of the distance in the Far Zone. Since the maximum Power Density in the Transition Zone will not exceed the Near Zone values, it is not calculated.

4. MAIN REFLECTOR ZONE

=====

$$\begin{aligned} \text{Main Reflector Power Density} &= \frac{2(P)}{S_a} = 1.0168 \text{ W/m}^{**2} \\ &= 0.1017 \text{ mW/cm}^{**2} \end{aligned}$$

5. ZONE BETWEEN THE MAIN REFLECTOR AND THE GROUND

=====

Applying uniform illumination of the Main Reflector Surface:

$$\begin{aligned} \text{Main to Ground Power Density} &= \frac{P}{S_a} = 0.5084 \text{ W/m}^{**2} \\ &= 0.0508 \text{ mW/cm}^{**2} \end{aligned}$$

CALCULATED SAFETY MARGINS SUMMARY  
AND EVALUATION

-----  
Controlled Safety Margin = 5.0 - Calculated Zone Value (mW/cm\*\*2)  
-----

Zones	Safety Margins (mW/cm**2)	Conclusions
1. Far Zone	4.9402	Complies with ANSI
2. Near Zone	4.8780	Complies with ANSI
3. Transition Zone	Rf < Rt < Rn	Complies with ANSI
4. Main Reflector Surface	4.8983	Complies with ANSI
5. Main Reflector to Ground	4.9492	Complies with ANSI

-----  
Uncontrolled Safety Margin = 1.0 - Calculated Zone Value (mW/cm\*\*2)  
-----

Zones	Safety Margins (mW/cm**2)	Conclusions
1. Far Zone	0.9402	Complies with ANSI
2. Near Zone	0.8780	Complies with ANSI
3. Transition Zone	Rf < Rt < Rn	Complies with ANSI
4. Main Reflector Surface	0.8983	Complies with ANSI
5. Main Reflector to Ground	0.9492	Complies with ANSI

6. EVALUATION  
=====

A. Controlled Environment

B. Uncontrolled Environment

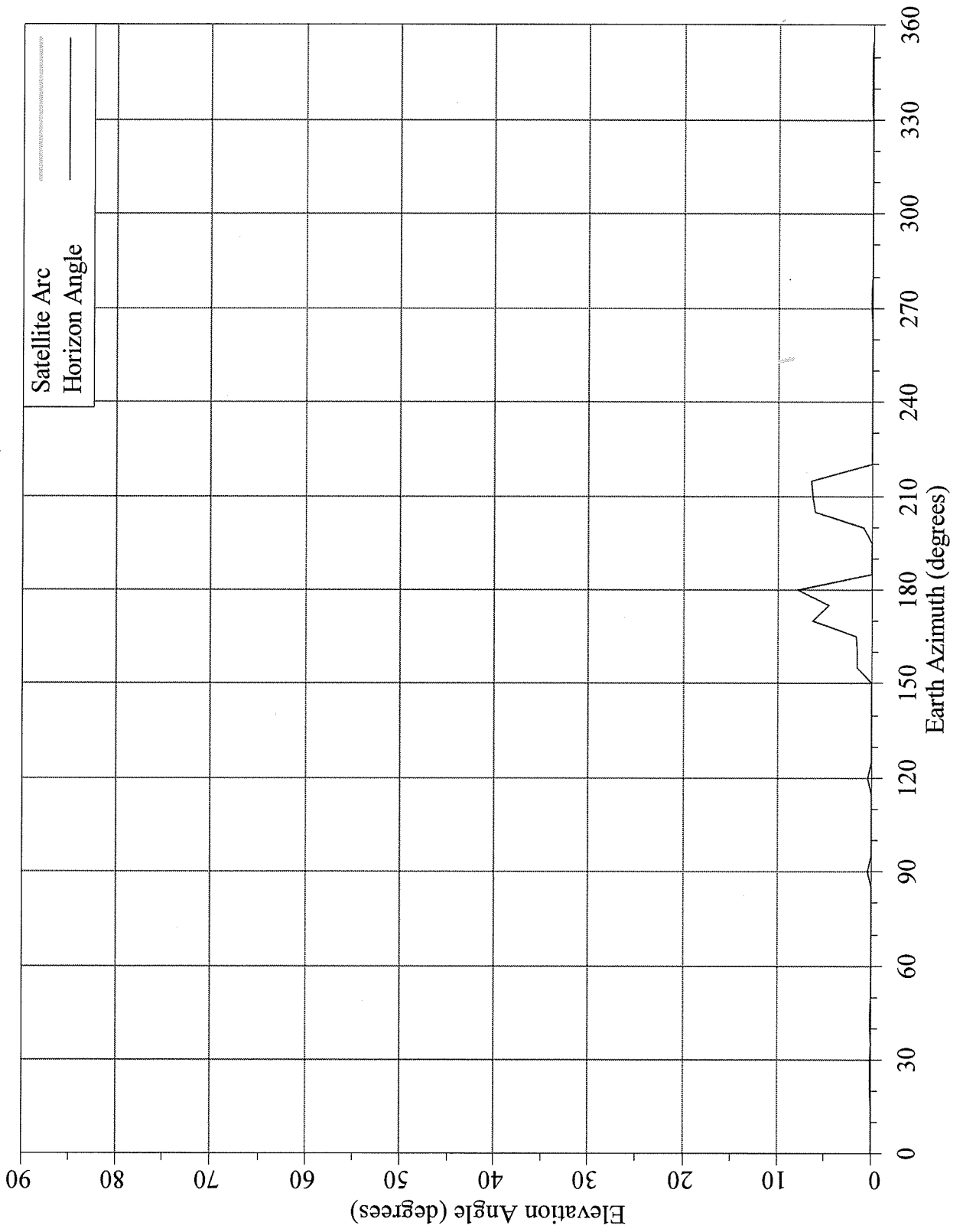
All Zones comply with ANSI Standards.

**Harris Corporation  
Request For Extension of  
Special Temporary Authority  
2.4m C Band Temporary Transportable Earth Station  
Prospect, CT; Lat. 41-30-22.9 N, Long. 072-59-50.1 W**

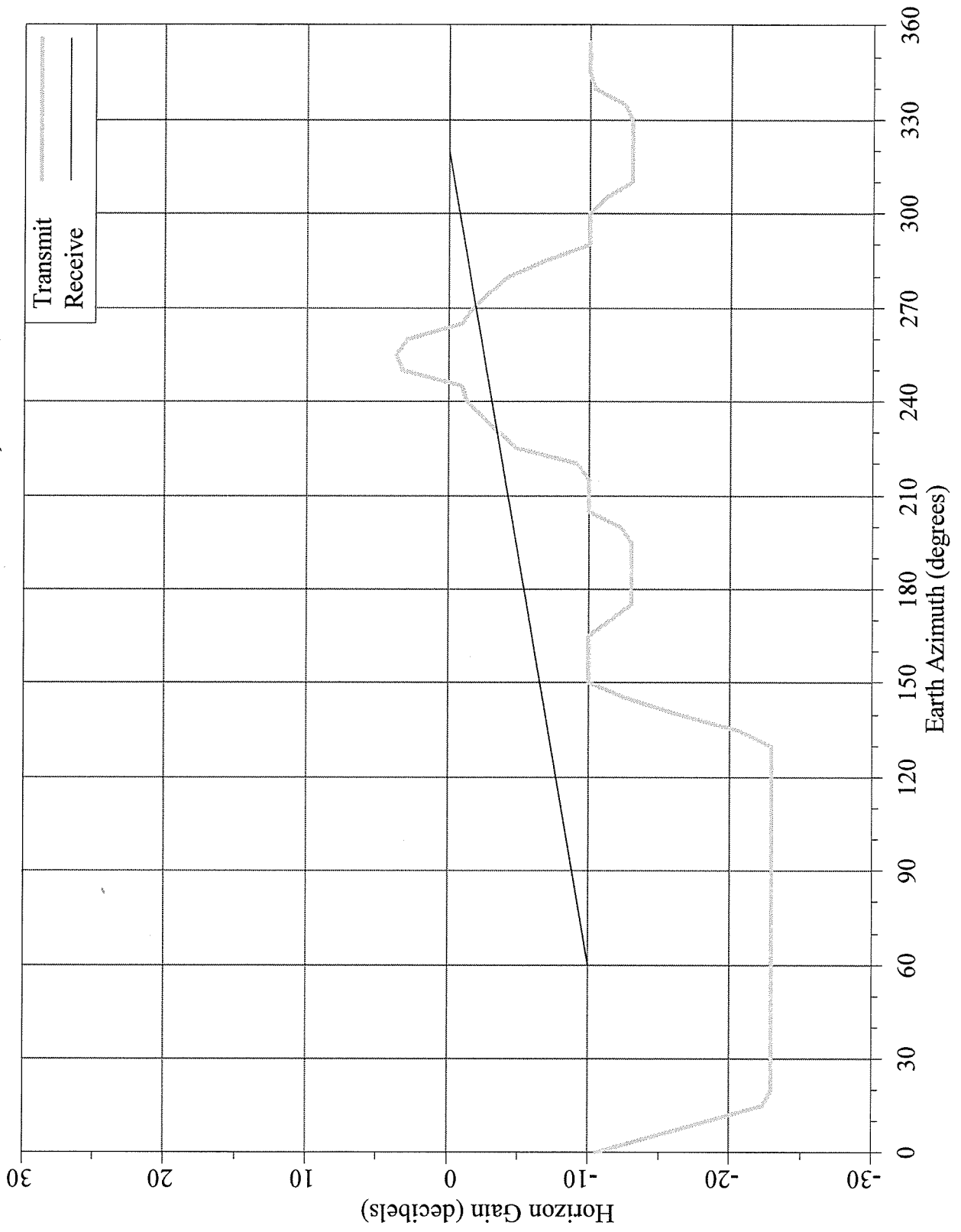
## **GRAPHS**



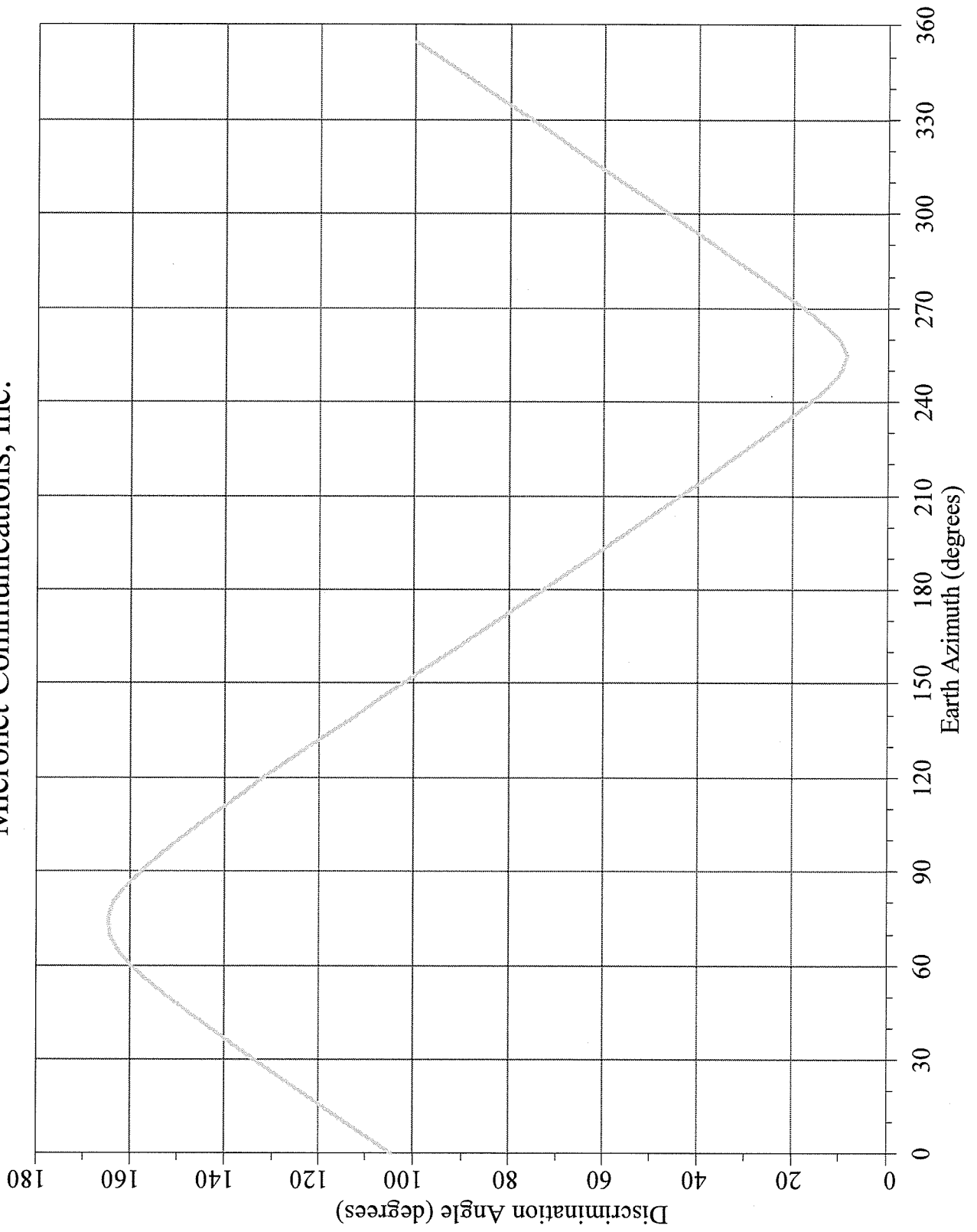
# Horizon Angle & Satellite Arc for GDC\_ATSI, CT Micronet Communications, Inc.



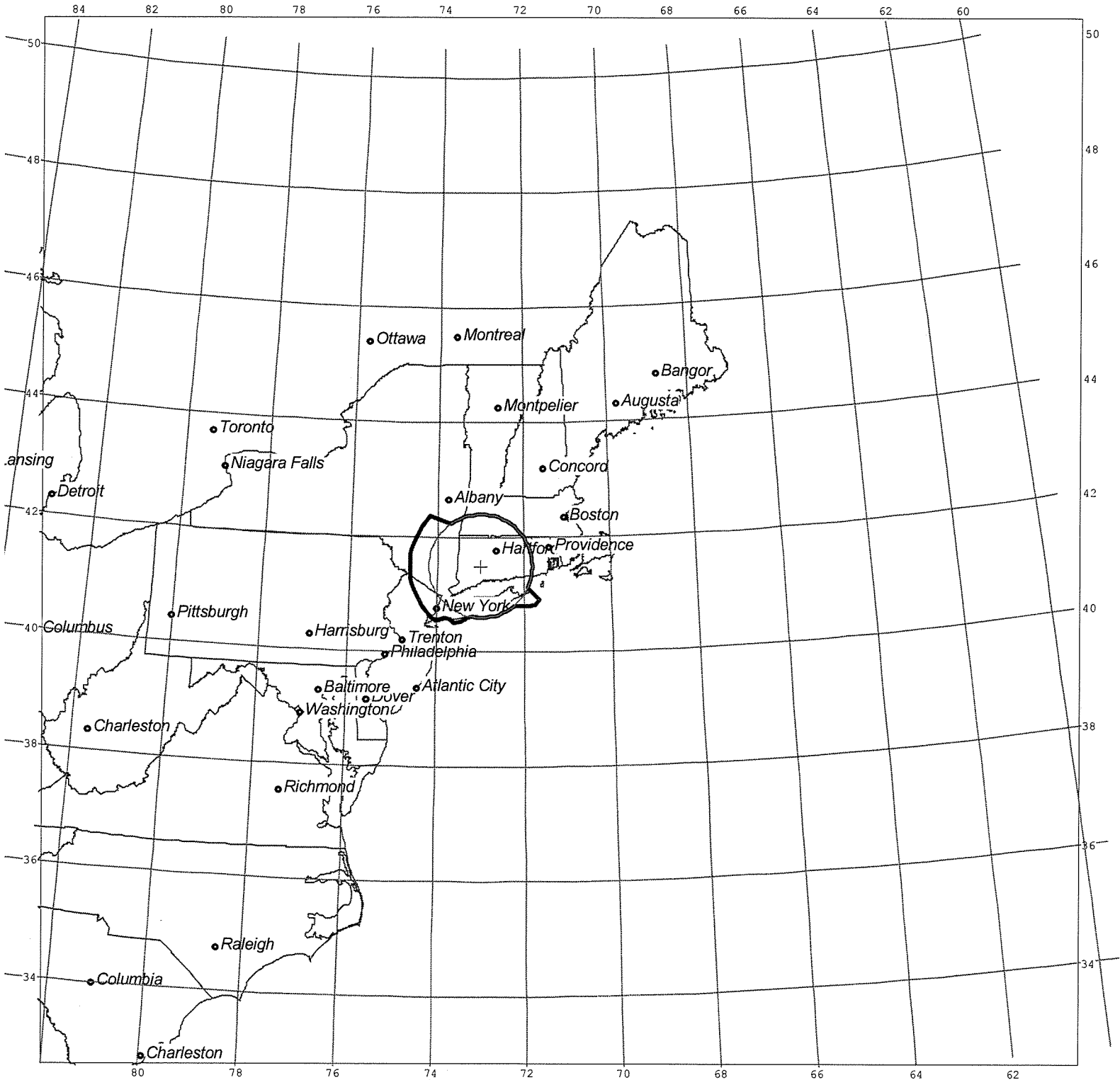
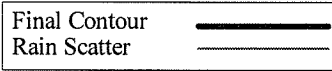
# Horizon Gain for GDC\_ATSI, CT Micronet Communications, Inc.



# Minimum Discrimination Angles for GDC\_ATSI, CT Micronet Communications, Inc.



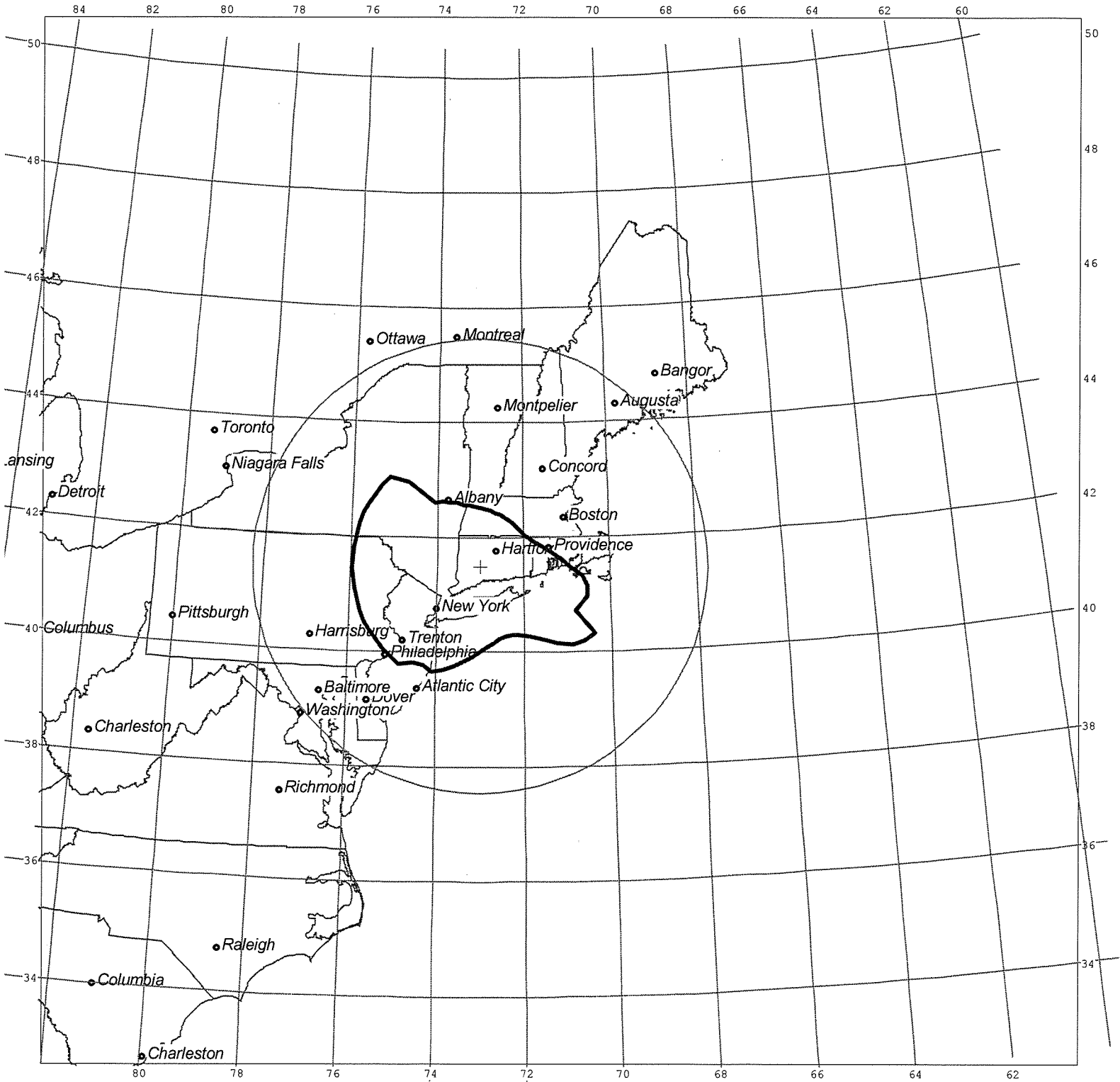
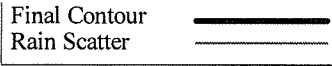
# Final Contour & Rain Scatter for GDC\_ATSI, CT - Transmit



SCALE - 1:10000000 1 inch = 157.8 miles

# Final Contour & Rain Scatter for GDC ATSI, CT - Receive

SCALE - 1:10000000 1 inch = 157.8 miles



**Harris Corporation  
Request For Extension of  
Special Temporary Authority  
2.4m C Band Temporary Transportable Earth Station  
Prospect, CT; Lat. 41-30-22.9 N, Long. 072-59-50.1 W**

**NON-COMPLIANT  
ANTENNA STATEMENT**

Harris Corporation  
Request For Extension of  
Special Temporary Authority  
2.4m C Band Temporary Transportable Earth Station  
Prospect, CT; Lat. 41-30-22.9 N, Long. 072-59-50.1 W

### **Non-Compliant Antenna Statement**

Re: 2.4 Meter Temporary Fixed Earth Station  
C-Band: 3700 – 4200 MHz and 5925.0 – 6425.0 MHz

Harris Corporation ("Harris" or "Applicant") proposes to use a Prodelin 2244, 2.4 meter antenna for its proposed temporary fixed earth station located in Prospect, CT at the coordinates of 41-30-22.9 N, 072-59-50.1 W. This antenna is, in terms of performance and technical characteristics, identical to the Prodelin model 1244 antenna. The Prodelin 1244 does not strictly comply with 25.209 of the FCC Rules and Regulations.

Pursuant to the *Part 25 Earth Station Fifth Report and Order*, the International Bureau (Bureau) provides a List of Approved Non-Routine Earth Station Antennas. Specifically the website <http://www.fcc.gov/ib/sd/nresa> lists non-routine earth station antennas licensed for use by one or more U.S. earth station operators since March 15, 2005.

“The Commission has ruled that an Earth station applicant proposing to use an antenna on this list may no longer be required to attach antenna radiation plots as an exhibit to their applications, as required by Section 25.132 (b)(3) of the Commission's rules, 47 C.F.R. § 25.132 (b)(3). Rather, they need only to provide an attachment to their applications citing the particular non-routine earth station antenna they plan to use, and an application file number and call sign of a license in which that type of non-routine antenna has been previously approved.”

Accordingly, Harris submits the application file number and call sign, **File No. SES-LIC-20060302-00342 (Call Sign: E060075)**, of a previously licensed Prodelin 1244, 2.4 meter earth station, which indicates that the 2.4 meter antenna proposed in this application will operate without conflict.

The applicant agrees to accept any adjacent satellite interference in the 4 GHz receive band as a result of the performance of the antenna in the 1° to 1.5° region. The applicant understands that no adjacent satellite interference protection will be available in the 1° to 1.5° regions. The applicant understands that adjacent satellite interference protection applies only to the extent of the criteria set forth in §25.209. Should the use of this antenna cause interference to other systems; the applicant agrees to terminate transmission upon notice from the Commission.