


APPLICATION FOR EARTH STATION SPECIAL TEMPORARY AUTHORITY

APPLICANT INFORMATION Enter a description of this application to identify it on the main menu:
Request for Special Temporary Authority Using Riverside, California Earth Station E040125

1. Applicant

Name:	Intelsat License LLC	Phone Number:	202-944-7848
DBA Name:		Fax Number:	202-944-7870
Street:	c/o Intelsat Corporation 3400 International Drive, N.W.	E-Mail:	susan.crandall@intelsat.com
City:	Washington	State:	DC
Country:	USA	Zipcode:	20008 -3006
Attention:	Susan H. Crandall		




File # SES-STA-20140512-00343
 Call Sign: W600DS Grant Date: 5-22-14
 (or other identifier)
 Term Dates: From: 7-1-14 To: 7-1-14
 Approver: Julie E. Miller

Applicant: Intelsat License LLC
Call Sign: E040125
File No.: SES-STA-20140512-00343
Special Temporary Authority (STA)

Intelsat License LLC is granted, under the following conditions, STA, for 30 days, to use its Nuevo, California earth station, call sign E040125, to provide launch and early orbit phase (LEOP) services to the AsiaSat-8 satellite licensed by China. The satellite's permanent orbital location and in-orbit testing location will be at 105.3 degrees E.L.

1. Uplink to AsiaSat-8 satellite on the 6425.0 MHz and 6429.5 MHz (RHCP) coordinated emission and power limits.
2. Downlink from AsiaSat-8 satellite on the 4198.7 MHz and 4199.4 MHz (LHCP).
3. The LEOP operations must be coordinated with all operators of satellites that use the same frequency bands and are in the LEOP path. All operators of satellites in that path will be provided with an emergency phone number where the licensee can be reached in the event that harmful interference occurs. Currently the 24x7 contact information for the AsiaSat-8 satellite LEOP mission is as follows: Ph.: (202) 944-7701 - East Coast Operations Center (primary); (310) 525-5900 - West Coast Operations Center (back-up). Request to speak with Harry Burnham or Kevin Bell.
4. All operations shall be on an unprotected and non-harmful interference basis, Intelsat License LLC, E040125, shall not cause harmful interference to, and shall not claim protection from, interference caused to it by any other lawfully operating station and it shall cease transmission(s) immediately upon notice of such interference.
5. Grant of this authorization is without prejudice to any determination that the Commission may make regarding pending or future Intelsat License LLC applications.
6. This action is issued pursuant to Section 0.261 of the Commission's rules on delegated authority, 47 C.F.R. §0.261, and is effective immediately.

 GRANTED International Bureau	File # <u>SES-STA-2014-0512-00343</u>
	Call Sign <u>E040125</u> Grant Date <u>5-22-14</u>
	(or other identifier)
	From <u>6-10-14</u> Term Dates To: <u>7-10-14</u>
	Approved: <u>[Signature]</u> <u>[Signature]</u>

2. Contact			
Name:	Susan H. Crandall	Phone Number:	202-944-7848
Company:	Intelsat Corporation	Fax Number:	202-944-7870
Street:	3400 International Drive, N.W.	E-Mail:	susan.crandall@intelsat.com
City:	Washington	State:	DC
Country:	USA	Zipcode:	20008 -
Attention:	Susan H. Crandall	Relationship:	Legal Counsel
(If your application is related to an application filed with the Commission, enter either the file number or the IB Submission ID of the related application. Please enter only one.)			
3. Reference File Number or Submission ID			
4a. Is a fee submitted with this application?			
<input checked="" type="radio"/> If Yes, complete and attach FCC Form 159. If No, indicate reason for fee exemption (see 47 C.F.R. Section 1.1114).			
<input type="radio"/> Governmental Entity <input type="radio"/> Noncommercial educational licensee			
<input type="radio"/> Other (please explain):			
4b. Fee Classification CGX – Fixed Satellite Transmit/Receive Earth Station			
5. Type Request			
<input type="radio"/> Use Prior to Grant <input type="radio"/> Change Station Location <input checked="" type="radio"/> Other			
6. Requested Use Prior Date			
7. CityNuevo			
8. Latitude (dd mm ss.s h) 33 47 43.6 N			

9. State CA	10. Longitude (dd mm ss.s h) 117 5 20.4 W
11. Please supply any need attachments. Attachment 1: STA Request Attachment 2: Exhibit A Attachment 3: Exhibit B	
12. Description. (If the complete description does not appear in this box, please go to the end of the form to view it in its entirety.) <div style="border: 1px solid black; padding: 5px;"> <p>Intelsat License LLC herein requests a grant of Special Temporary Authority for 30 days, commencing June 10, 2014, to use its Nuevo, California C-band earth station, call sign E040125, to provide launch and early orbit phase services for the AsiaSat-8 satellite that is expected to be launched on June 10, 2014.</p> </div>	
13. By checking Yes, the undersigned certifies that neither applicant nor any other party to the application is subject to a denial of Federal benefits that includes FCC benefits pursuant to Section 5301 of the Anti-Drug Act of 1988, 21 U.S.C. Section 862, because of a conviction for possession or distribution of a controlled substance. See 47 CFR 1.2002(b) for the meaning of "party to the application"; for these purposes. Yes <input checked="" type="radio"/> No <input type="radio"/>	
14. Name of Person Signing Susan H. Crandall	15. Title of Person Signing Assoc. General Counsel, Intelsat Corporation
WILLFUL FALSE STATEMENTS MADE ON THIS FORM ARE PUNISHABLE BY FINE AND / OR IMPRISONMENT (U.S. Code, Title 18, Section 1001), AND/OR REVOCATION OF ANY STATION AUTHORIZATION (U.S. Code, Title 47, Section 312(a)(1)), AND/OR FORFEITURE (U.S. Code, Title 47, Section 503).	

FCC NOTICE REQUIRED BY THE PAPERWORK REDUCTION ACT

The public reporting for this collection of information is estimated to average 2 hours per response, including the time for reviewing instructions, searching existing data sources, gathering and maintaining the required data, and completing and reviewing the collection of information. If you have any comments on this burden estimate, or how we can improve the collection and reduce the burden it causes you, please write to the Federal Communications Commission, AMD-PERM, Paperwork Reduction Project (3060-0678), Washington, DC 20554. We will also accept your comments regarding the Paperwork Reduction Act aspects of this collection via the Internet if you send them to PRA@fcc.gov. PLEASE DO NOT SEND COMPLETED FORMS TO THIS ADDRESS.

Remember – You are not required to respond to a collection of information sponsored by the Federal government, and the government may not conduct or sponsor this collection, unless it displays a currently valid OMB control number or if we fail to provide you with this notice. This collection has been assigned an OMB control number of 3060-0678.

THE FOREGOING NOTICE IS REQUIRED BY THE PAPERWORK REDUCTION ACT OF 1995, PUBLIC LAW 104-13, OCTOBER 1, 1995, 44 U.S.C. SECTION 3507.

May 12, 2014

Ms. Marlene H. Dortch
Secretary
Federal Communications Commission
445 12th Street, S.W.
Washington, D.C. 20554



Re: Request for Special Temporary Authority
Nuevo, California Earth Station E040125

Dear Ms. Dortch:

Intelsat License LLC ("Intelsat") herein requests a grant of Special Temporary Authority ("STA")¹ for 30 days, commencing June 10, 2014, to use its Nuevo, California C-band earth station -- call sign E040125 -- to provide launch and early orbit phase ("LEOP") services for the AsiaSat-8 satellite that is expected to be launched on June 10, 2014.² The LEOP period is expected to last approximately ten days.³

The AsiaSat-8 LEOP operations will be performed in the following frequency bands: 6425.00 MHz and 6429.50 MHz in the uplink (RHCP), and 4198.7 MHz and 4199.4 MHz in the downlink (LHCP). The LEOP operations will be coordinated with all operators of satellites that use the same frequency bands and are in the LEOP path. All operators of satellites in that path will be provided with an emergency phone number where the licensee can be reached in the event that harmful interference occurs.

The 24x7 contact information for the AsiaSat-8 LEOP mission is as follows:

Ph.: (202) 944-7701 – East Coast Operations Center (primary)
(310) 525-5900 – West Coast Operations Center (back-up)

Request to speak with Harry Burnham or Kevin Bell.

¹ Intelsat has filed its STA request, an FCC Form 159, a \$180.00 filing fee and this supporting letter electronically via the International Bureau's Filing System ("IBFS").

² The permanent orbital location for AsiaSat-8, which Intelsat understands is licensed by China, will be 105.3° E.L. The in-orbit testing location will be 105.3° E.L.

³ Intelsat is seeking authority for 30 days to accommodate possible launch delays.

Ms. Marlene H. Dortch
May 12, 2014
Page 2


In further support of this request, Intelsat is attaching Exhibits A and B, which contain technical information that demonstrates that the operation of the earth station will be compatible with its electromagnetic environment and will not cause harmful interference into any lawfully operating terrestrial facility, as well as a waiver request. Intelsat also notes that for purposes of this AsiaSat-8 LEOP mission, it is seeking to operate in the frequencies listed in this request at power levels not to exceed 25.5 dBW. The technical information submitted with this STA request reflects a power level as high as 31.9 dBW because that is the level at which Intelsat might operate extremely unlikely event that harmful interference should occur due to transmission to or from its earth station, Intelsat will take all reasonable steps to eliminate the interference.

Finally, Intelsat clarifies that during the AsiaSat-8 launch, the spacecraft will be controlled by Space Systems/Loral, which is the manager of the LEOP mission. Space Systems/Loral will build and send the commands to the Intelsat antenna, which will process and execute the commands. Telemetry received by Intelsat will be forwarded to Space Systems/Loral. Intelsat will remain in control of the baseband unit, RF equipment and antenna.

Grant of this STA request will allow Intelsat to help launch the AsiaSat-8 satellite. This, in turn, will help ensure continuity of service at the 105.3° E.L. orbital location and thereby promotes the public interest.

Please direct any questions regarding this STA request to the undersigned at (202) 944-7848.

Respectfully submitted,



Susan H. Crandall
Associate General Counsel
Intelsat Corporation

cc: Paul Blais

Exhibit A

PETITION FOR WAIVER OF SECTIONS 25.137 AND 25.114

Pursuant to Section 25.137 of the Federal Communications Commission's ("Commission" or "FCC") rules, earth station applicants "requesting authority to operate with a non-U.S. licensed space station *to serve the United States*" must demonstrate that effective competitive opportunities exist and must provide the same technical information required by Section 25.114 for U.S.-licensed space stations.¹ Intelsat License LLC ("Intelsat") herein seeks authority to provide launch and early orbit phase ("LEOP") services -- not commercial services -- to the United States, and thus believes that Section 25.137 does not apply.²

To the extent the Commission determines, however, that Intelsat's request for authority to provide LEOP services on a special temporary basis is a request to serve the United States with a non U.S.-licensed satellite, Intelsat respectfully requests a waiver of Sections 25.137 and 25.114 of the Commission's rules.³ The Commission may grant a waiver for good cause shown.⁴ The Commission typically grants a waiver where the particular facts make strict compliance inconsistent with the public interest.⁵ In granting a waiver, the Commission may take into account considerations of hardship, equity, or more effective implementation of overall policy on an individual basis.⁶ Waiver is therefore appropriate if special circumstances warrant a deviation from the general rule, and such a deviation will serve the public interest.

In this case, good cause exists for a waiver of both Section 25.137 and Section 25.114. With respect to Section 25.114, Intelsat seeks authority only to provide LEOP services for the AsiaSat-8 satellite. The information sought by Section 25.114 is not relevant to LEOP services. Moreover, Intelsat does not have -- and would not easily be able to obtain -- such information because Intelsat is not the operator of the AsiaSat-8 satellite, nor is Intelsat in contractual privity with that operator. Rather, an affiliate of Intelsat has a contract with Space Systems/Loral, the manufacturer of the AsiaSat-8 satellite, to conduct LEOP services for the satellite.

¹ 47 C.F.R. § 25.137 (emphasis added).

² See *EchoStar Satellite Operating Company Application for Special Temporary Authority Related to Moving the EchoStar 6 Satellite from the 77° W.L. Orbital Location to the 96.2° W.L. Orbital Location, and to Operate at the 96.2° W.L. Orbital Location*, DA 13-593, File No. SAT-STA-20130220-00023 (released Apr. 1, 2013) (noting that operating TT&C earth stations in the United States with a foreign-licensed satellite does not constitute "DBS service").

³ 47 C.F.R. §§ 25.137 and 25.114.

⁴ 47 C.F.R. §1.3.

⁵ *N.E. Cellular Tel. Co. v. FCC*, 897 F.2d 1164, 1166 (D.C. Cir. 1990) ("*Northeast Cellular*").

⁶ *WAIT Radio v. FCC*, 418 F.2d 1153, 1159 (D.C. Cir. 1969); *Northeast Cellular*, 897 F.2d at 1166.

The information that Intelsat is not including is not required to determine potential harmful interference. The Schedule S information for this satellite would pertain to the operation of the AsiaSat-8 satellite at its final orbital location. However, the present application for LEOP services involves communications *prior* to the satellite attaining its final location in the geostationary orbit. In other words, during the LEOP mission, the earth station will not be communicating with a satellite located in the geostationary orbit. Rather, it will be transmitting to a satellite traveling on its “transfer orbit” or “LEOP path,” which starts immediately following its separation from a launch vehicle, and ends when the satellite reaches its geostationary orbital location. Moreover, as with any STA, Intelsat will perform the LEOP services on a non-interference basis.

Because it is not relevant to the service for which Intelsat seeks authorization, and because obtaining the information would be a hardship, Intelsat seeks a waiver of all the information required by Section 25.114. Intelsat has provided in this STA request the required technical information that is relevant to the LEOP services for which Intelsat seeks authorization.

Good cause also exists to waive Section 25.137. Section 25.137 is designed to ensure that “U.S.-licensed satellite systems have effective competitive opportunities to provide analogous services” in other countries. Here, there is no service being provided by the satellite; it is simply being placed in its orbital location after separating from the launch vehicle. Thus, the purpose of the information required by Section 25.137 is not implicated here. For example, Section 25.137(d) requires earth station applicants requesting authority to operate with a non-U.S.-licensed space station that is not in orbit and operating to post a bond.⁷ The underlying purpose in having to post a bond—*i.e.*, to prevent warehousing of orbital locations by operators seeking to serve the United States—would not be served by requiring Intelsat to post a bond in order to provide approximately ten days of LEOP services to the AsiaSat-8 satellite.

It is Intelsat’s understanding that AsiaSat-8 is licensed by China, which is a WTO-member country. Thus, the purposes of Section 25.137—to ensure that U.S. satellite operators enjoy “effective competitive opportunities” to serve foreign markets and to prevent warehousing of orbital locations serving the United States—will not be undermined by grant of this waiver request.

Finally, Intelsat notes that it expects to operate with the AsiaSat-8 satellite using its U.S. earth station for a period of approximately ten days. Requiring Intelsat to obtain copious technical and legal information from an unrelated party, where there is no risk of harmful interference and the operations will cease after approximately ten days, would pose undue hardship without serving underlying policy objectives. Given these particular facts, the waiver sought herein is plainly appropriate.

⁷ See 47 C.F.R. §25.137(d)(4).

Prepared By

COMSEARCH

19700 Janelia Farm Boulevard, Ashburn, VA 20147
(703)726-5500 <http://www.comsearch.com>

Prepared For

**Intelsat License LLC
NUEVO, CALIFORNIA**

Temporary Transmit-Only Earth Station
Operation Dates: 04/14/2014 - 08/01/2014

Pursuant to Part 25.203(c) of the FCC Rules and Regulations, the satellite earth station proposed in this application was coordinated by Comsearch using computer techniques and in accordance with Part 25 of the FCC Rules and Regulations. Verbal and written coordination was conducted with the below listed carriers on February 25, 2014.

Company

ABC Holding Company Inc.
ANAHEIM CITY, COMMUNICATIONS DIVISION
AT&T COMMUNICATIONS OF CALIFORNIA, INC.
AT&T COMMUNICATIONS OF MOUNTAIN STATES
AT&T California
Aerioconnect, Inc.
AirSites2000, LLC
Airband Communications Inc
Arizona Public Service Company (APS)
Arizona, State Of
BFI Licenses, LLC
BNSF Railway Company
CCO SoCal I, LLC
CNG Communications, Inc.
COAST COMMUNITY COLLEGE DISTRICT
California, State of
Calvary Chapel of Costa Mesa
Cellco Partnership - California
Chevron USA Inc.
Citizens Telecomm of the Golden State
Citizens Telecommunications of CA Inc.
Citizens Utilities Rural Company, Inc.
City of Los Angeles Dept Water & Power
City of Yuma
Clark, County of
Coachella Valley Water District
CP Communications, LLC
DRS Technical Services
Ducor Telephone Company
Entravision Holdings, LLC

Company (Continued)

Federal Communications Commission
Freeport-McMoRan Oil & Gas LLC
Fresno MSA Limited Partnership
Frontier Communications of the Southwest
GTE Mobilnet of California LTD Partnersh
Gila Electronics of Yuma, Inc
ION Media Los Angeles License, Inc.
KERN COUNTY SUPERINTENDENT OF SCHOOLS
KERN ED TELECOM CONSORTIUM
KTLA, LLC
Kern, County of
LOS ANGELES UNIFIED SCHOOL DISTRICT
Los Angeles City Info Technology Agency
Los Angeles County Dept of Public Works
Los Angeles County FCC Licensing Section
Los Angeles County Metro Transit Auth
Los Angeles SMSA Ltd. Partnership
Metrosat Communications Inc.
MHO Networks
MOBILE RELAY ASSOCIATES INC
MONTEBELLO CITY CALIFORNIA
Metropolitan Water Dist of So California
New Cingular Wireless PCS LLC - AZ
New Cingular Wireless PCS - Los Angeles
New Cingular Wireless PCS LLC - N CAL
New Cingular Wireless PCS LLC -San Diego
Nextel License Holdings 4 Inc.
Nextel of California Inc.
Nextweb, Inc
Norris, Samuel O
ORANGE, COUNTY OF, CA
Occidental of Elk Hills Inc.
Pacific Gas and Electric Company
Ponderosa Telephone Company
QUALCOMM INC.
Qwest Corporation
Regents of the University of California
Regional 3Cs
RF Technology, LLC
Riverside, County of
SAN DIEGO, CITY OF
San Bernardino County of California
San Diego County Water Authority
San Diego Gas & Electric Company
San Diego, County of
Santa Barbara Cellular Systems, Ltd.
Santa Barbara, County of
Skyriver Communications
Southern California Edison Company
Southern California Gas Company
Southern California Regional Rail Auth.

Company (Continued)

Sparkplug Southwest, LLC
Sprint Spectrum L.P
Sprint Telephony PCS, L.P.
T-Mobile License LLC
TV MICROWAVES CO
Telink Networks SW, LLC
Time Warner Cable LLC
Turn Wireless, LLC
Ultimate Internet Access, Inc.
Union Pacific Railroad Company
University of California,HPWREN
Ventura, County of
Verizon Delaware Inc.
Verizon California Inc.
Verizon Wireless (VAW) LLC (CA)
Verizon Wireless(VAW) LLC-AZ/CO/NM/NV/UT
Vintage Production California LLC
WWC License L.L.C. - California
WWC License LLC - AZ/CO/NM/NV/UT
Western Technical Services
Area Energy LLC
Boeing Company
CBS Broadcasting Inc
CBS Communications Services Inc.
CITY OF POMONA COMMUNICATIONS
Central Arizona Water Conservation Distr
El Paso Natural Gas Company, LLC
Fisher Wireless Services, Inc.
GULF-CALIFORNIA BROADCAST COMPANY
Gila Electronics of Yuma, Inc
Glendale, City of
Gogo LLC
HARRIS CORPORATION
INCOMM DIVISION CHURCH OF SCIENTOLOGY
Imperial Irrigation District
Mile High Inc
PACIFIC PIPELINE SYSTEM LLC
Pacific Television Center
Palomar Observatory California Institute
Sprint PCS
Sprint Spectrum LP DBA Sprint PCS
VENOCO, INC.
3G Wireless, LLC
AERIAL VIDEO SYSTEMS
Alascom Inc
Ascent Media Network Services, LLC
Bellsouth Telecommunications, Inc.
Blackhawk Broadcasting LLC
Board of Trustees for San Diego Univ
Borgeson, Tom R.
Broadcast Sports Inc.

Company (Continued)

CALIPATRIA BROADCASTING COMPANY LLC
CBS Broadcasting Inc
CNG Communications, Inc.
COCOLA BROADCASTING COMPANIES LLC
Carolina Telephone and Telegraph Co
Casper, John
CenturyTel of the Southwest, Inc.
Channel 51 of San Diego, Inc.
Chicago Comnet Corp
Cincinnati Bell Wireless LLC
Citywide News Network, Inc.
Cohen, Elana
County Service Area 70 - TV 5
Cowboys Stadium LP
DCI II, INC.
DIOCESE OF FRESNO EDUCATION CORP.
Direct Broadcast Services, Inc.
ELLIS COMMUNICATIONS KDOC LICENSEE, LLC
Fox Television Stations, Inc.
GOODYEAR TIRE AND RUBBER COMPANY
GSN New, Inc
GULF-CALIFORNIA BROADCAST COMPANY
Global Microwave Systems Inc
GovNET Licenses, LLC
HF Enterprises, Inc
Hallco Unlimited, Inc.
Hawaiian Telcom, Inc.
Heiden, William
Illinois Bell Telephone Company
Indiana Bell Telephone Company
Information & Display Systems, Inc.
Information Super Station, LLC
International Communications Group, Inc.
KCETLink
KFTV License Partnership GP
KMEX License Partnership GP
KRCA License LLC
KSBY Communications Inc
KSWB, LLC
KUVI LICENSE PARTNERSHIP, G.P.
KVMD LICENSEE CO, LLC
Kentucky RSA #3 Cellular General Partner
Kentucky RSA #4 Cellular General Partner
LOS ANGELES TELEVISION STATION KCAL LLC
MERCURY COMMUNICATIONS
MIDWEST TELEVISION INC.
Metro Networks Communications, Inc.
Michigan Bell Telephone Company
Moreen, Steven K
NBC Telemundo License LLC
NEW ENGLAND DIGITAL DISTRIBUTION, INC.
NEW ENGLAND SATELLITE SYSTEMS INC

Company (Continued)

NEXSTAR BROADCASTING, INC.
NPG of California, LLC
NRJ TV LA License Co, LLC
NSM Surveillance
Navajo Communications Company
NorthWest Suburbs Community Access Corp
OTA Broadcasting (PSP), LLC
Ohio Bell Telephone Company
On Scene Video Production
Onboard Images
Penn Service Microwave Co., Inc.
Plateau Telecommunications, Inc.
Plum TV, LLC
Production & Satellite Services, Inc.
Public Television Communications Center
QUICK LINK CONNECTIONS INC
Qwest Corporation
RCC Minnesota Inc. - MN NE ND SD
REMOTE FACILITIES CONSULTING SERVICES
RF Central, LLC
RF Film, Inc
Radiofone, Inc.
Randy Hermes Production
Regulus Media Services, Inc.
Remote Broadcasts, Inc.
San Bernardino Community Col Dis KVCR-TV
Scripps Media, Inc. - KERO TV
Scripps Media, Inc. - KGTV
Sinclair Bakersfield Licensee, LLC
Smith Media License Holdings, LLC (KEYT)
Southwestern Bell Telephone L.P.
Speedshotz, Inc
Station Venture Operations, LP
Telefutura Los Angeles LLC - KFTR-TV
Texas A&M University, Athletic Department
Total RF Marketing Inc
Trinity Broadcasting Network Inc
Trinity Christian Center of Santa Ana
UNIVISION BAKERSFIELD LLC
Unimas Bakersfield
Unisat, Inc.
United Telephone - Southeast
VERIZON SOUTH INC.
Valley Public Television, Inc.
Verizon Maryland, Inc.
Verizon New England Inc.
Verizon New Jersey, Inc.
Verizon New York, Inc.
Verizon North Inc.
Verizon Northwest Inc.
Verizon Pennsylvania, Inc.
Verizon Virginia, Inc.
Verizon Washington DC, Inc.

Company (Continued)

Vyvx, LLC
Village Video Productions Inc
Westar Satellite Services LP
Wexler Video, Inc.
Winged Vision Inc
Wisconsin Bell, Inc.
Wolfe Air Aviation
Yuma Broadcasting Company

There are no unresolved interference objections with the stations contained in these applications.

The following section presents the data pertinent to frequency coordination of the proposed earth station that was circulated to all carriers within its coordination contours.

COMSEARCH
Earth Station Data Sheet

19700 Janelia Farm Boulevard, Ashburn, VA 20147
(703)726-5500 <http://www.comsearch.com>

Date: 03/10/2014
Job Number: 140225COMSJC01

Administrative Information

Status: TEMPORARY (Operation from 04/14/2014 to 08/01/2014)
Call Sign: TEMP08
Licensee Code: INTELS
Licensee Name: Intelsat License LLC

Site Information **NUEVO, CALIFORNIA**

Venue Name:
Latitude (NAD 83): 33° 47' 43.6" N
Longitude (NAD 83): 117° 5' 20.4" W
Climate Zone: A
Rain Zone: 4
Ground Elevation (AMSL): 566.62 m / 1859.0 ft

Link Information

Satellite Type: Low Earth Orbit
Mode: TO - Transmit-Only
Modulation: Digital
Minimum Elevation Angle: 5.0°
Azimuth Range: 0.0° to 360°
Antenna Centerline (AGL): 7.32 m / 24.0 ft

Antenna Information

Manufacturer: TIW
Model: 11 Meter
Gain / Diameter: 55.5 dBi / 11.0 m
3-dB / 15-dB Beamwidth: 0.29° / 0.54°

Transmit

Max Available RF Power	(dBW/4 kHz)	8.6
	(dBW/MHz)	32.6
Maximum EIRP	(dBW/4 kHz)	64.1
	(dBW/MHz)	88.1
	(dBW)	87.4

Interference Objectives:	Long Term	-154.0 dBW/4 kHz	20%
	Short Term	-131.0 dBW/4 kHz	0.0025%

Frequency Information

Emission / Frequency Range (MHz):
850KFXD / 6425.0
850KFXD / 6429.5

Transmit 6.1 GHz

Max Great Circle Coordination Distance: 347.9 km / 216.2 mi
Precipitation Scatter Contour Radius: 274.6 km / 170.6 mi

COMSEARCH

Earth Station Data Sheet

19700 Janelia Farm Boulevard, Ashburn, VA 20147
(703)726-5500 <http://www.comsearch.com>

Coordination Values

NUEVO, CA

Licensee Name Intelsat License LLC
Latitude (NAD 83) 33° 47' 43.6" N
Longitude (NAD 83) 117° 5' 20.4" W
Ground Elevation (AMSL) 566.62 m / 1859.0 ft
Antenna Centerline (AGL) 7.32 m / 24.0 ft
Antenna Model TIW 11 Meter
Antenna Mode Transmit 6.1 GHz
Interference Objectives: Long Term -154.0 dBW/4 kHz 20%
Short Term -131.0 dBW/4 kHz 0.0025%
Max Available RF Power 8.6 (dBW/4 kHz)

Azimuth (°)	Horizon Elevation (°)	Antenna Discrimination (°)	Transmit 6.1 GHz	
			Horizon Gain (dBi)	Coordination Distance (km)
0	1.10	76.42	-10.00	256.40
5	2.21	72.41	-10.00	256.40
10	1.96	68.21	-10.00	256.40
15	2.70	64.35	-10.00	256.40
20	2.63	60.34	-10.00	256.40
25	2.53	56.42	-10.00	256.40
30	3.49	53.12	-10.00	256.40
35	3.37	49.49	-10.00	256.40
40	3.30	46.08	-10.00	256.40
45	3.29	42.94	-10.00	256.40
50	2.99	39.88	-10.00	256.40
55	2.53	37.01	-10.00	256.40
60	2.78	35.18	-10.00	256.40
65	3.42	34.29	-10.00	256.40
70	3.17	33.18	-10.00	256.40
75	3.22	33.01	-7.96	269.20
80	3.72	33.95	-4.20	292.90
85	3.36	34.69	0.77	324.20
90	3.38	36.37	4.53	347.90
95	2.49	37.81	4.53	347.90
100	2.99	40.84	4.53	347.90
105	3.50	44.15	4.53	347.90
110	3.76	47.52	4.53	347.90
115	3.70	50.90	4.53	347.90
120	3.92	54.61	4.53	347.90
125	3.84	58.30	4.53	347.90
130	4.39	62.35	4.53	347.90
135	3.90	66.11	4.53	347.90
140	4.15	70.18	4.53	347.90
145	4.15	74.23	4.53	347.90
150	3.50	78.23	4.53	347.90
155	3.92	82.42	4.53	347.90
160	4.24	86.58	4.53	347.90
165	4.67	90.72	4.53	347.90
170	4.76	94.84	4.53	347.90
175	5.29	98.89	4.53	347.90
180	5.93	102.84	4.53	347.90
185	6.64	106.67	4.53	347.90

COMSEARCH

Earth Station Data Sheet

19700 Janelia Farm Boulevard, Ashburn, VA 20147
(703)726-5500 <http://www.comsearch.com>

Coordination Values


NUEVO, CA

Licensee Name Intelsat License LLC
Latitude (NAD 83) 33° 47' 43.6" N
Longitude (NAD 83) 117° 5' 20.4" W
Ground Elevation (AMSL) 566.62 m / 1859.0 ft
Antenna Centerline (AGL) 7.32 m / 24.0 ft
Antenna Model TIW 11 Meter
Antenna Mode Transmit 6.1 GHz
Interference Objectives: Long Term -154.0 dBW/4 kHz 20%
Short Term -131.0 dBW/4 kHz 0.0025%
Max Available RF Power 8.6 (dBW/4 kHz)

Azimuth (°)	Horizon Elevation (°)	Antenna Discrimination (°)	Transmit 6.1 GHz	
			Horizon Gain (dBi)	Coordination Distance (km)
190	6.27	110.66	4.53	347.90
195	6.62	114.40	4.53	347.90
200	6.08	118.36	4.53	347.90
205	5.57	122.26	4.53	347.90
210	5.90	125.67	4.53	347.90
215	6.19	128.89	4.53	347.90
220	7.25	131.37	4.53	347.90
225	6.91	134.47	4.53	347.90
230	5.70	138.01	4.53	347.90
235	6.01	140.03	4.53	347.90
240	5.66	142.20	4.53	347.90
245	5.56	143.65	4.53	347.90
250	5.18	144.83	4.53	347.90
255	4.53	145.68	4.53	347.90
260	4.64	145.14	4.53	347.90
265	4.36	144.37	4.53	347.90
270	4.36	142.76	4.53	347.90
275	4.44	140.59	0.77	324.20
280	3.74	138.60	-4.20	292.90
285	3.10	136.12	-7.96	269.20
290	2.46	133.26	-10.00	256.40
295	0.80	130.61	-10.00	256.40
300	0.61	126.91	-10.00	256.40
305	0.00	123.21	-10.00	256.40
310	0.00	119.14	-10.00	256.40
315	0.00	114.99	-10.00	256.40
320	0.00	110.78	-10.00	256.40
325	0.00	106.52	-10.00	256.40
330	0.00	102.23	-10.00	256.40
335	0.00	97.91	-10.00	256.40
340	0.00	93.58	-10.00	256.40
345	0.00	89.24	-10.00	256.40
350	0.00	84.90	-10.00	256.40
355	0.00	80.57	-10.00	256.40

Certification

I hereby certify that I am the technically qualified person responsible for the preparation of the frequency coordination data contained in this report. I am familiar with Parts 101 and 25 of the FCC Rules and Regulations and I have either prepared or reviewed the frequency coordination data submitted with this report, and that it is complete and correct to the best of my knowledge and belief.



Jeffrey E. Cowles
Engineer III, Telecommunications
COMSEARCH
19700 Janelia Farm Blvd.
Ashburn, Va. 20147

DATED: March 10, 2014