

Micronet Communications, Inc.

720 F Avenue, Suite 100
Plano, Texas 75074
972-422-7200

SUPPLEMENTAL SHOWING PART 101.103(D)

File Number: M1810916
Licensee: NEW YORK PUBLIC RADIO

3.70 GHz

Page 1

Pursuant to Parts 25.203 and 101.103(d) of the FCC Rules and Regulations, a frequency coordination study was conducted by Micronet Communications, Inc. for the following proposed earth station:

Varick Street, NY

The results of the study indicate that no unacceptable interference will result with existing, proposed or prior coordinated radio facilities.

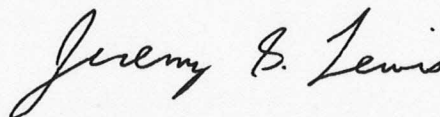
Coordination was performed with existing, proposed and prior coordinated carriers within coordination range on the following dates:

05/01/2018 Original PCN
There were no unresolved interference objections.

The attached coordination data was forwarded on the latest date to the following parties within coordination range or their authorized coordination agents:

COMSEARCH INC

Respectfully Submitted,



Jeremy Lewis
Systems Engineer

Attached: 1 data sheet

Micronet Communications, Inc.
720 F Avenue, Suite 100
Plano, Texas 75074
972-422-7200

File: M1810916

=====

TECHNICAL CHARACTERISTICS OF RECEIVE ONLY EARTH STATION

=====

Company: NEW YORK PUBLIC RADIO
Site Name, State: Varick Street, NY
Call Sign:
Latitude (NAD83) 40 43 36.0 N
Longitude (NAD83) 74 0 26.0 W
Elevation AMSL (ft/m) 17.40 5.30
Receive Frequency Range (MHz) 3700-4200
Transmit Frequency Range (MHz)
Range of Satellite Orbital Long. (deg W) 58.00 143.00
Range of Azimuths from North (deg) 156.26 255.93
Antenna Centerline (ft/m) 174.87 53.30
Antenna Elevation Angles (deg) 40.13 7.15

Equipment Parameters Receive

Antenna Gain, Main Beam (dbI) 42.00
15 DB Half Beamwidth (deg) 1.40

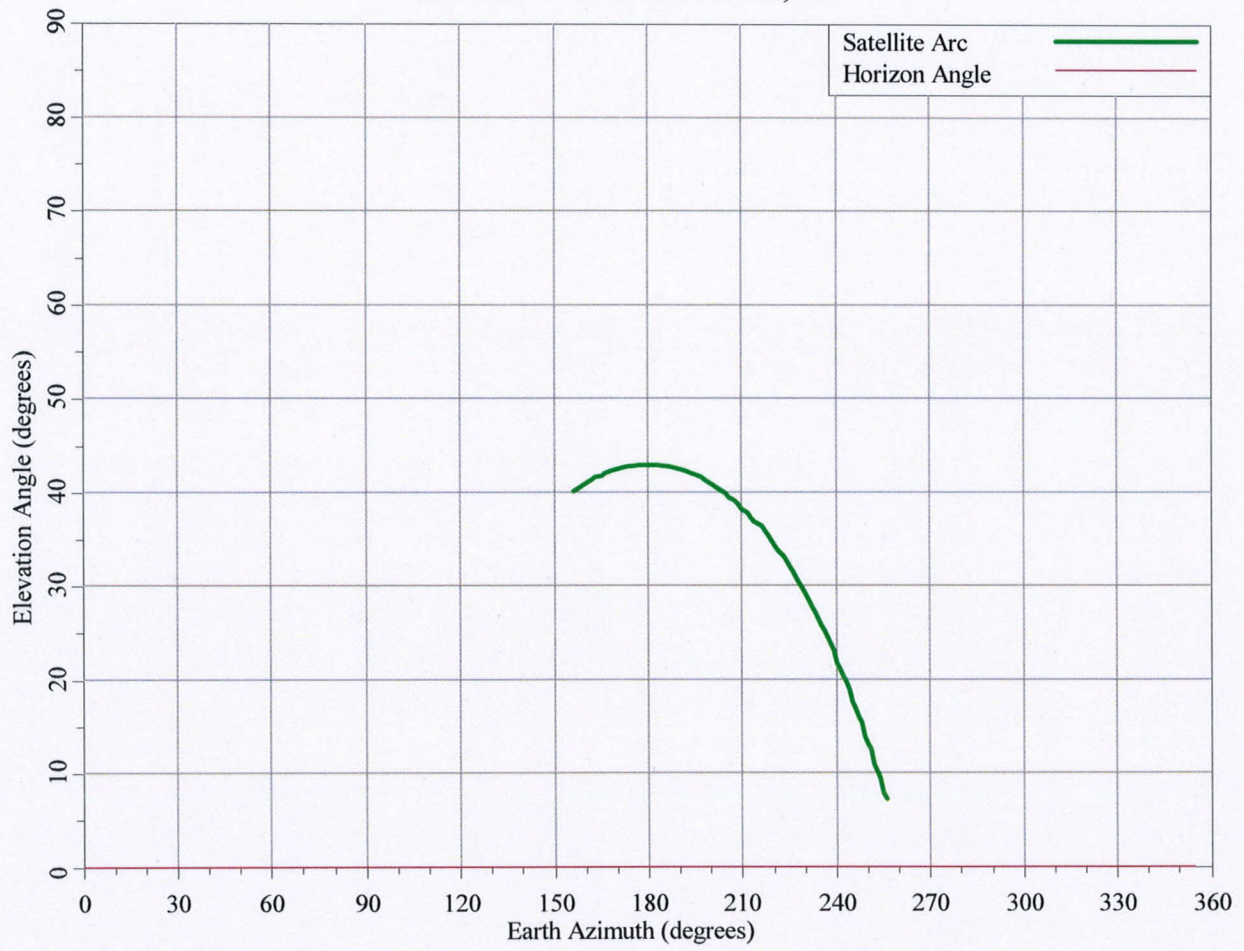
Antennas Receive: COMTECH 3.8M

Max Transmitter Power (dbW/4KHz)
Max EIRP Main Beam (dbW/4KHz)
Modulation / Emission Designator DIGITAL 36M0G7W 30K0G7W

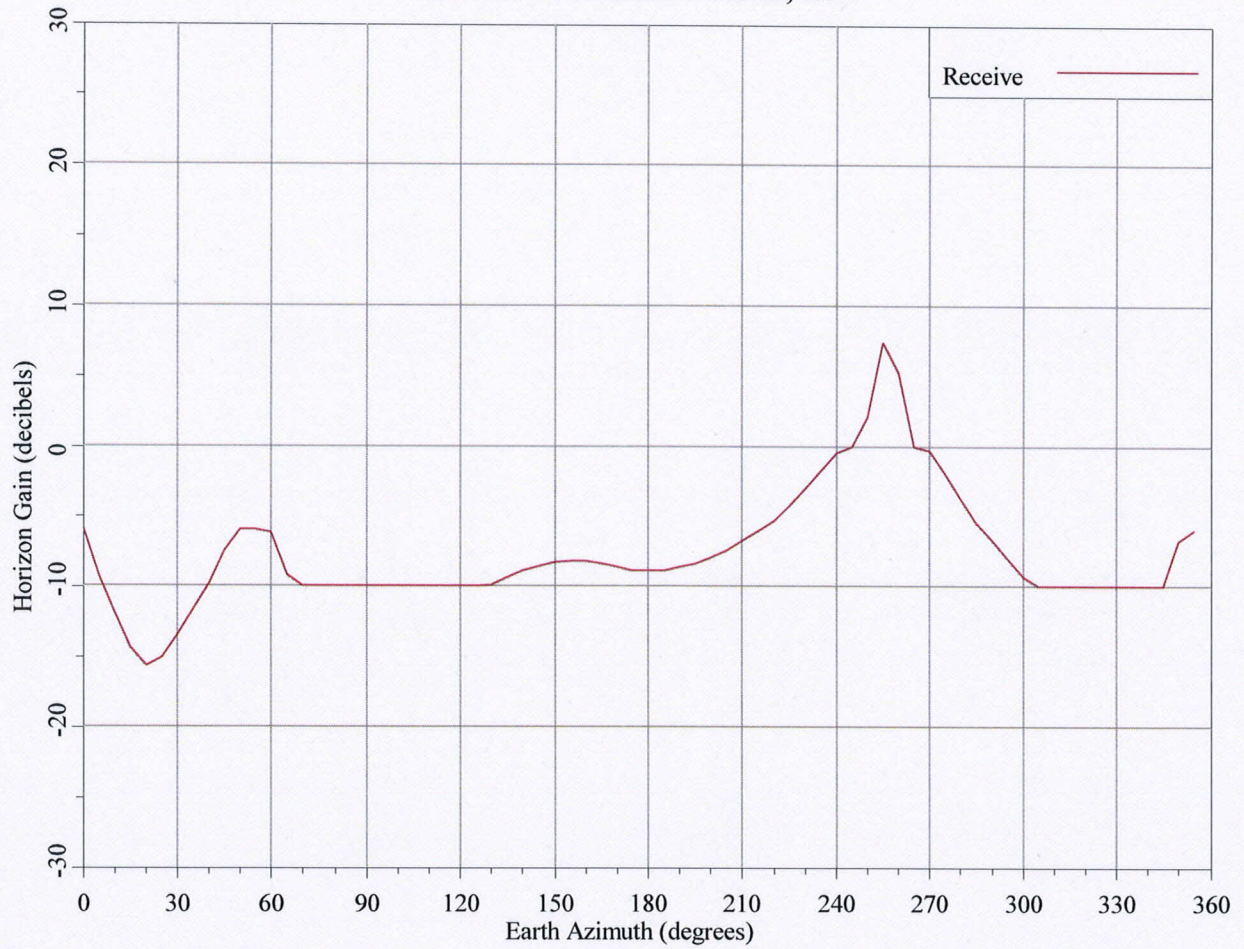
Coordination Parameters Receive

Max Greater Circle Distances (km) 369.71
Max Rain Scatter Distances (km) 450.08
Max Interference Power Long Term (dbW) -140.60
Max Interference Power Short Term (dbW) -118.40
Rain Zone / Radio Zone 2 A

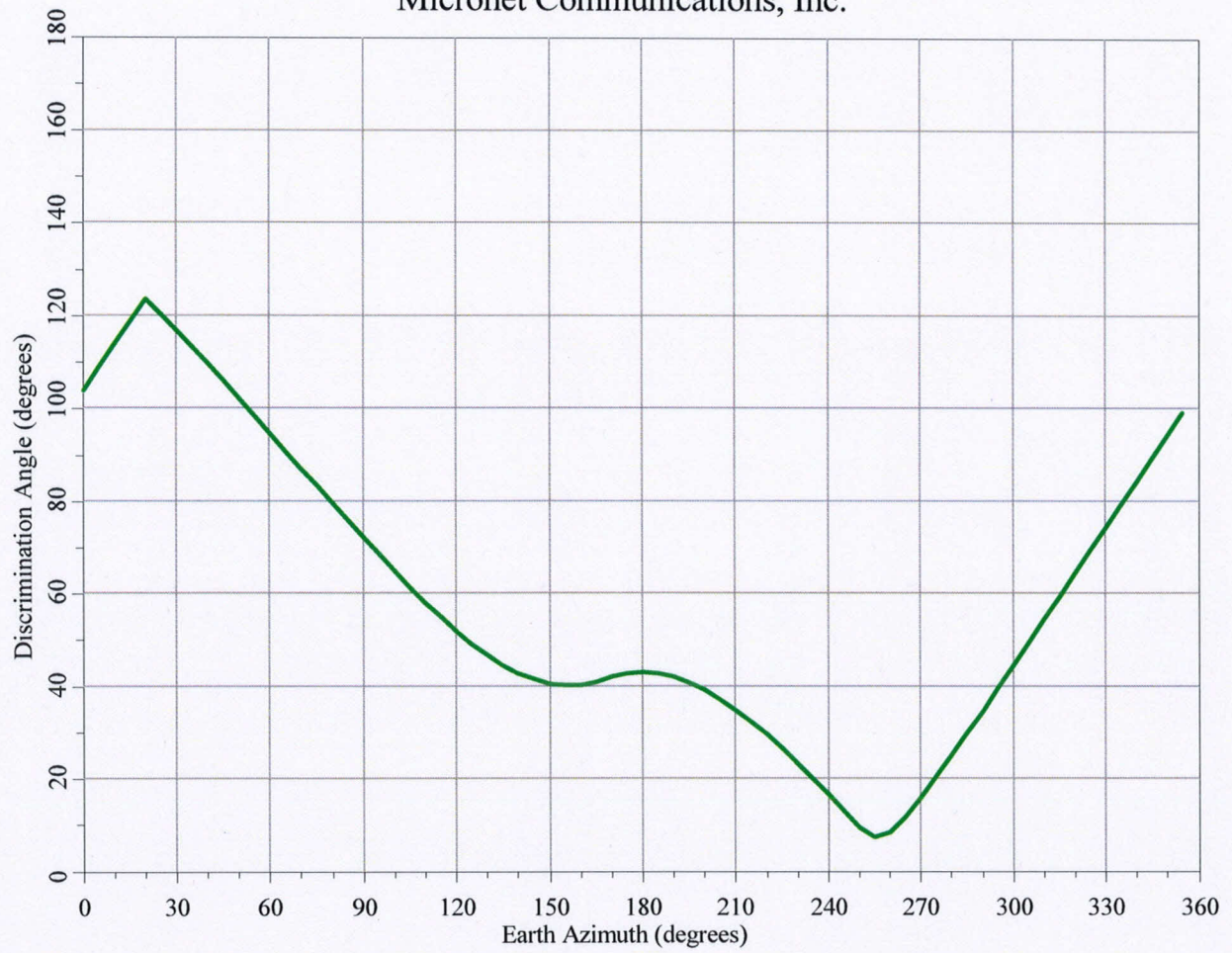
Horizon Angle & Satellite Arc for Varick Street, NY
Micronet Communications, Inc.



Horizon Gain for Varick Street, NY
Micronet Communications, Inc.



Minimum Discrimination Angles for Varick Street, NY
Micronet Communications, Inc.



Final Contour & Rain Scatter for Varick Street, NY - Receive



SCALE - 1:10000000 1 inch = 157.8 miles