

# FREQUENCY COORDINATION AND INTERFERENCE ANALYSIS REPORT

Prepared for  
**Arkansas Hearst Television Inc.**  
**ROGERS, AR**  
**Satellite Earth Station**

Prepared By:  
COMSEARCH  
19700 Janelia Farm Boulevard  
Ashburn, VA 20147  
May 16, 2018

## TABLE OF CONTENTS

1. CONCLUSIONS .....	3
2. SUMMARY OF RESULTS .....	4
3. SUPPLEMENTAL SHOWING .....	5
4. EARTH STATION COORDINATION DATA.....	6
5. CERTIFICATION.....	10

# 1. CONCLUSIONS

An interference study considering all existing, proposed and prior coordinated microwave facilities within the coordination contours of the proposed earth station demonstrates that this site will operate satisfactorily with the common carrier microwave environment. Further, there will be no restrictions of its operation due to interference considerations.

## **2. SUMMARY OF RESULTS**

No great circle interference cases were identified during the interference study of the proposed earth station.

### 3. SUPPLEMENTAL SHOWING

Pursuant to Part 25.203(c) of the FCC Rules and Regulations, the satellite earth station proposed in this application was coordinated by Comsearch using computer techniques and in accordance with Part 25 of the FCC Rules and Regulations.

Coordination data for this earth station was sent to the below listed carriers with a letter dated 05/16/2018.

<u>Company</u>
Comsearch

## **4. EARTH STATION COORDINATION DATA**

This section presents the data pertinent to frequency coordination of the proposed earth station that was circulated to all carriers within its coordination contours.

# COMSEARCH

## Earth Station Data Sheet

19700 Janelia Farm Boulevard, Ashburn, VA 20147  
(703)726-5500 <http://www.comsearch.com>

Date: 05/16/2018  
Job Number: 180516COMSGE12

---

### Administrative Information

Status ENGINEER PROPOSAL  
Call Sign  
Licensee Code KHBSHA  
Licensee Name Arkansas Hearst Television Inc.

---

### Site Information

**ROGERS, AR**  
Venue Name  
Latitude (NAD 83) 36° 17' 45.3" N  
Longitude (NAD 83) 94° 9' 51.6" W  
Climate Zone A  
Rain Zone 1  
Ground Elevation (AMSL) 392.13 m / 1286.5 ft

---

### Link Information

Satellite Type Geostationary  
Mode RO - Receive-Only  
Modulation Digital  
Satellite Arc 60° W to 143° West Longitude  
Azimuth Range 131.1° to 242.6°  
Corresponding Elevation Angles 34.7° / 24.1°  
Antenna Centerline (AGL) 2.74 m / 9.0 ft

---

### Antenna Information

**Receive - FCC32**  
Manufacturer DH Satellite  
Model 4.5 meter  
Gain / Diameter 43.9 dBi / 4.5 m  
3-dB / 15-dB Beamwidth 1.20° / 2.40°

Interference Objectives: Long Term -156.0 dBW/MHz 20%  
Short Term -146.0 dBW/MHz 0.01%

---

### Frequency Information

**Receive 4.0 GHz**  
Emission / Frequency Range (MHz) 36M0G7W / 3700.0 - 4200.0

Max Great Circle Coordination Distance 337.0 km / 209.4 mi  
Precipitation Scatter Contour Radius 570.5 km / 354.4 mi

# COMSEARCH

## Earth Station Data Sheet

19700 Janelia Farm Boulevard, Ashburn, VA 20147  
(703)726-5500 <http://www.comsearch.com>

### Coordination Values

### ROGERS, AR

Licensee Name Arkansas Hearst Television Inc.  
Latitude (NAD 83) 36° 17' 45.3" N  
Longitude (NAD 83) 94° 9' 51.6" W  
Ground Elevation (AMSL) 392.13 m / 1286.5 ft  
Antenna Centerline (AGL) 2.74 m / 9.0 ft  
Antenna Model DH 4.5 meter  
Antenna Mode Receive 4.0 GHz  
Interference Objectives: Long Term -156.0 dBW/MHz 20%  
Short Term -146.0 dBW/MHz 0.01%

Azimuth (°)	Horizon Elevation (°)	Antenna Discrimination (°)	Receive 4.0 GHz	
			Horizon Gain (dBi)	Coordination Distance (km)
0	1.46	115.10	-10.00	206.85
5	1.39	119.50	-10.00	208.60
10	1.24	115.53	-10.00	213.03
15	1.22	111.53	-10.00	213.57
20	1.08	107.45	-10.00	217.85
25	1.06	103.35	-10.00	218.36
30	0.92	99.21	-10.00	224.37
35	0.90	95.06	-10.00	225.69
40	0.69	90.91	-10.00	238.07
45	0.56	86.77	-10.00	246.13
50	0.48	82.65	-10.00	251.91
55	0.42	78.55	-10.00	258.73
60	0.33	74.49	-10.00	269.60
65	0.21	70.49	-10.00	283.92
70	0.25	66.51	-10.00	278.66
75	0.35	62.57	-10.00	266.28
80	0.29	58.79	-10.00	274.44
85	0.25	55.11	-10.00	278.67
90	0.25	51.57	-10.00	279.31
95	0.27	48.20	-10.00	276.58
100	0.21	45.10	-9.35	288.04
105	0.21	42.24	-8.64	293.01
110	0.25	39.69	-7.97	292.41
115	0.33	37.51	-7.35	285.70
120	0.37	35.85	-6.86	283.82
125	0.38	34.77	-6.53	285.07
130	0.36	34.34	-6.39	288.77
135	0.31	34.56	-6.47	294.09
140	0.24	35.44	-6.74	301.31
145	0.21	36.85	-7.16	302.56
150	0.00	38.93	-7.76	299.95
155	0.00	41.25	-8.39	295.75
160	0.00	43.52	-8.97	291.94
165	0.00	45.36	-9.42	289.01
170	0.25	46.51	-9.69	280.84
175	0.31	47.29	-9.87	272.31
180	0.00	47.88	-10.00	285.28
185	0.00	47.60	-9.94	285.66



# COMSEARCH

## Earth Station Data Sheet

19700 Janelia Farm Boulevard, Ashburn, VA 20147  
(703)726-5500 <http://www.comsearch.com>

### Coordination Values

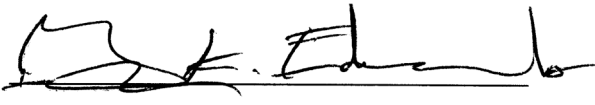
### ROGERS, AR

Licensee Name Arkansas Hearst Television Inc.  
Latitude (NAD 83) 36° 17' 45.3" N  
Longitude (NAD 83) 94° 9' 51.6" W  
Ground Elevation (AMSL) 392.13 m / 1286.5 ft  
Antenna Centerline (AGL) 2.74 m / 9.0 ft  
Antenna Model DH 4.5 meter  
Antenna Mode Receive 4.0 GHz  
Interference Objectives: Long Term -156.0 dBW/MHz 20%  
Short Term -146.0 dBW/MHz 0.01%

Azimuth (°)	Horizon Elevation (°)	Antenna Discrimination (°)	Receive 4.0 GHz	
			Horizon Gain (dBi)	Coordination Distance (km)
190	0.21	46.54	-9.70	285.45
195	0.25	45.14	-9.36	282.77
200	0.29	43.27	-8.90	281.00
205	0.25	41.05	-8.33	289.52
210	0.24	38.46	-7.62	296.05
215	0.26	35.55	-6.77	299.19
220	0.27	32.40	-5.77	304.08
225	0.25	29.35	-4.69	315.03
230	0.00	27.04	-3.80	328.29
235	0.00	25.22	-3.04	333.81
240	0.00	24.24	-2.61	336.96
245	0.00	24.21	-2.60	337.05
250	0.00	25.14	-3.01	334.05
255	0.00	26.92	-3.75	328.63
260	0.27	29.19	-4.63	313.37
265	0.35	32.18	-5.69	294.92
270	0.48	35.55	-6.77	272.06
275	0.58	39.25	-7.85	257.73
280	0.64	43.20	-8.89	247.45
285	0.77	47.28	-9.87	233.76
290	1.03	51.46	-10.00	219.41
295	1.20	55.77	-10.00	214.23
300	1.23	60.21	-10.00	213.17
305	1.22	64.70	-10.00	213.48
310	1.07	69.26	-10.00	218.15
315	1.09	73.81	-10.00	217.42
320	1.25	78.37	-10.00	212.72
325	1.41	82.96	-10.00	208.08
330	1.48	87.57	-10.00	206.10
335	1.49	92.18	-10.00	206.01
340	1.37	96.79	-10.00	209.33
345	1.38	101.39	-10.00	208.97
350	1.44	105.99	-10.00	207.34
355	1.46	110.56	-10.00	206.73

## 5. CERTIFICATION

I HEREBY CERTIFY THAT I AM THE TECHNICALLY QUALIFIED PERSON RESPONSIBLE FOR THE PREPARATION OF THE FREQUENCY COORDINATION DATA CONTAINED IN THIS APPLICATION, THAT I AM FAMILIAR WITH PARTS 101 AND 25 OF THE FCC RULES AND REGULATIONS, THAT I HAVE EITHER PREPARED OR REVIEWED THE FREQUENCY COORDINATION DATA SUBMITTED WITH THIS APPLICATION, AND THAT IT IS COMPLETE AND CORRECT TO THE BEST OF MY KNOWLEDGE AND BELIEF.

BY: 

Gary K. Edwards  
Senior Manager  
COMSEARCH  
19700 Janelia Farm Boulevard  
Ashburn, VA 20147

DATED: May 16, 2018

# **COMSEARCH**

## **Earth Station Data Sheet**

19700 Janelia Farm Boulevard, Ashburn, VA 20147  
(703)726-5500 <http://www.comsearch.com>

# **FREQUENCY COORDINATION AND INTERFERENCE ANALYSIS REPORT**

Prepared for  
**Arkansas Hearst Television Inc.**  
**ROGERS, AR**  
**Satellite Earth Station**

Prepared By:  
COMSEARCH  
19700 Janelia Farm Boulevard  
Ashburn, VA 20147  
May 16, 2018

**TABLE OF CONTENTS**

1. CONCLUSIONS .....	3
2. SUMMARY OF RESULTS .....	4
3. SUPPLEMENTAL SHOWING .....	5
4. EARTH STATION COORDINATION DATA.....	6
5. CERTIFICATION.....	10

# COMSEARCH

## Earth Station Data Sheet

19700 Janelia Farm Boulevard, Ashburn, VA 20147  
(703)726-5500 <http://www.comsearch.com>

## 1. CONCLUSIONS

An interference study considering all existing, proposed and prior coordinated microwave facilities within the coordination contours of the proposed earth station demonstrates that this site will operate satisfactorily with the common carrier microwave environment. Further, there will be no restrictions of its operation due to interference considerations.

## **2. SUMMARY OF RESULTS**

No great circle interference cases were identified during the interference study of the proposed earth station.

# COMSEARCH

## Earth Station Data Sheet

19700 Janelia Farm Boulevard, Ashburn, VA 20147  
(703)726-5500 <http://www.comsearch.com>

### 3. SUPPLEMENTAL SHOWING

Pursuant to Part 25.203(c) of the FCC Rules and Regulations, the satellite earth station proposed in this application was coordinated by Comsearch using computer techniques and in accordance with Part 25 of the FCC Rules and Regulations.

Coordination data for this earth station was sent to the below listed carriers with a letter dated 05/16/2018.

Company  
Comsearch

## **4. EARTH STATION COORDINATION DATA**

This section presents the data pertinent to frequency coordination of the proposed earth station that was circulated to all carriers within its coordination contours.



# COMSEARCH

## Earth Station Data Sheet

19700 Janelia Farm Boulevard, Ashburn, VA 20147  
(703)726-5500 <http://www.comsearch.com>

Date: 05/16/2018  
Job Number: 180516COMSGE13

---

### Administrative Information

Status ENGINEER PROPOSAL  
Call Sign  
Licensee Code KHBSHA  
Licensee Name Arkansas Hearst Television Inc.

---

### Site Information

**ROGERS, AR**  
Venue Name  
Latitude (NAD 83) 36° 17' 45.3" N  
Longitude (NAD 83) 94° 9' 51.6" W  
Climate Zone A  
Rain Zone 1  
Ground Elevation (AMSL) 392.13 m / 1286.5 ft

---

### Link Information

Satellite Type Geostationary  
Mode RO - Receive-Only  
Modulation Digital  
Satellite Arc 60° W to 143° West Longitude  
Azimuth Range 131.1° to 242.6°  
Corresponding Elevation Angles 34.7° / 24.1°  
Antenna Centerline (AGL) 2.74 m / 9.0 ft

---

### Antenna Information

**Receive - FCC32**  
Manufacturer EASI  
Model 3.6 meter  
Gain / Diameter 41.4 dBi / 3.6 m  
3-dB / 15-dB Beamwidth 1.40° / 2.40°

Interference Objectives: Long Term -156.0 dBW/MHz 20%  
Short Term -146.0 dBW/MHz 0.01%

---

### Frequency Information

**Receive 4.0 GHz**  
Emission / Frequency Range (MHz) 36M0G7W / 3700.0 - 4200.0

Max Great Circle Coordination Distance 337.0 km / 209.4 mi  
Precipitation Scatter Contour Radius 570.5 km / 354.4 mi

# COMSEARCH

## Earth Station Data Sheet

19700 Janelia Farm Boulevard, Ashburn, VA 20147  
(703)726-5500 <http://www.comsearch.com>

### Coordination Values

### ROGERS, AR

Licensee Name Arkansas Hearst Television Inc.  
Latitude (NAD 83) 36° 17' 45.3" N  
Longitude (NAD 83) 94° 9' 51.6" W  
Ground Elevation (AMSL) 392.13 m / 1286.5 ft  
Antenna Centerline (AGL) 2.74 m / 9.0 ft  
Antenna Model EASI 3.6 meter  
Antenna Mode Receive 4.0 GHz  
Interference Objectives: Long Term -156.0 dBW/MHz 20%  
Short Term -146.0 dBW/MHz 0.01%

Azimuth (°)	Horizon Elevation (°)	Antenna Discrimination (°)	Receive 4.0 GHz	
			Horizon Gain (dBi)	Coordination Distance (km)
0	1.46	115.10	-10.00	206.85
5	1.39	119.50	-10.00	208.60
10	1.24	115.53	-10.00	213.03
15	1.22	111.53	-10.00	213.57
20	1.08	107.45	-10.00	217.85
25	1.06	103.35	-10.00	218.36
30	0.92	99.21	-10.00	224.37
35	0.90	95.06	-10.00	225.69
40	0.69	90.91	-10.00	238.07
45	0.56	86.77	-10.00	246.13
50	0.48	82.65	-10.00	251.91
55	0.42	78.55	-10.00	258.73
60	0.33	74.49	-10.00	269.60
65	0.21	70.49	-10.00	283.92
70	0.25	66.51	-10.00	278.66
75	0.35	62.57	-10.00	266.28
80	0.29	58.79	-10.00	274.44
85	0.25	55.11	-10.00	278.67
90	0.25	51.57	-10.00	279.31
95	0.27	48.20	-10.00	276.58
100	0.21	45.10	-9.35	288.04
105	0.21	42.24	-8.64	293.01
110	0.25	39.69	-7.97	292.41
115	0.33	37.51	-7.35	285.70
120	0.37	35.85	-6.86	283.82
125	0.38	34.77	-6.53	285.07
130	0.36	34.34	-6.39	288.77
135	0.31	34.56	-6.47	294.09
140	0.24	35.44	-6.74	301.31
145	0.21	36.85	-7.16	302.56
150	0.00	38.93	-7.76	299.95
155	0.00	41.25	-8.39	295.75
160	0.00	43.52	-8.97	291.94
165	0.00	45.36	-9.42	289.01
170	0.25	46.51	-9.69	280.84
175	0.31	47.29	-9.87	272.31
180	0.00	47.88	-10.00	285.28
185	0.00	47.60	-9.94	285.66

# COMSEARCH

## Earth Station Data Sheet

19700 Janelia Farm Boulevard, Ashburn, VA 20147  
(703)726-5500 <http://www.comsearch.com>

### Coordination Values

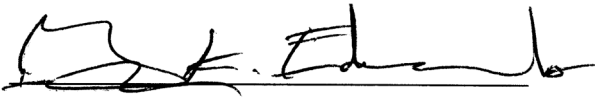
### ROGERS, AR

Licensee Name Arkansas Hearst Television Inc.  
Latitude (NAD 83) 36° 17' 45.3" N  
Longitude (NAD 83) 94° 9' 51.6" W  
Ground Elevation (AMSL) 392.13 m / 1286.5 ft  
Antenna Centerline (AGL) 2.74 m / 9.0 ft  
Antenna Model EASI 3.6 meter  
Antenna Mode Receive 4.0 GHz  
Interference Objectives: Long Term -156.0 dBW/MHz 20%  
Short Term -146.0 dBW/MHz 0.01%

Azimuth (°)	Horizon Elevation (°)	Antenna Discrimination (°)	Receive 4.0 GHz	
			Horizon Gain (dBi)	Coordination Distance (km)
190	0.21	46.54	-9.70	285.45
195	0.25	45.14	-9.36	282.77
200	0.29	43.27	-8.90	281.00
205	0.25	41.05	-8.33	289.52
210	0.24	38.46	-7.62	296.05
215	0.26	35.55	-6.77	299.19
220	0.27	32.40	-5.77	304.08
225	0.25	29.35	-4.69	315.03
230	0.00	27.04	-3.80	328.29
235	0.00	25.22	-3.04	333.81
240	0.00	24.24	-2.61	336.96
245	0.00	24.21	-2.60	337.05
250	0.00	25.14	-3.01	334.05
255	0.00	26.92	-3.75	328.63
260	0.27	29.19	-4.63	313.37
265	0.35	32.18	-5.69	294.92
270	0.48	35.55	-6.77	272.06
275	0.58	39.25	-7.85	257.73
280	0.64	43.20	-8.89	247.45
285	0.77	47.28	-9.87	233.76
290	1.03	51.46	-10.00	219.41
295	1.20	55.77	-10.00	214.23
300	1.23	60.21	-10.00	213.17
305	1.22	64.70	-10.00	213.48
310	1.07	69.26	-10.00	218.15
315	1.09	73.81	-10.00	217.42
320	1.25	78.37	-10.00	212.72
325	1.41	82.96	-10.00	208.08
330	1.48	87.57	-10.00	206.10
335	1.49	92.18	-10.00	206.01
340	1.37	96.79	-10.00	209.33
345	1.38	101.39	-10.00	208.97
350	1.44	105.99	-10.00	207.34
355	1.46	110.56	-10.00	206.73

## 5. CERTIFICATION

I HEREBY CERTIFY THAT I AM THE TECHNICALLY QUALIFIED PERSON RESPONSIBLE FOR THE PREPARATION OF THE FREQUENCY COORDINATION DATA CONTAINED IN THIS APPLICATION, THAT I AM FAMILIAR WITH PARTS 101 AND 25 OF THE FCC RULES AND REGULATIONS, THAT I HAVE EITHER PREPARED OR REVIEWED THE FREQUENCY COORDINATION DATA SUBMITTED WITH THIS APPLICATION, AND THAT IT IS COMPLETE AND CORRECT TO THE BEST OF MY KNOWLEDGE AND BELIEF.

BY: 

Gary K. Edwards  
Senior Manager  
COMSEARCH  
19700 Janelia Farm Boulevard  
Ashburn, VA 20147

DATED: May 16, 2018

# **COMSEARCH**

## **Earth Station Data Sheet**

19700 Janelia Farm Boulevard, Ashburn, VA 20147  
(703)726-5500 <http://www.comsearch.com>

# **FREQUENCY COORDINATION AND INTERFERENCE ANALYSIS REPORT**

Prepared for  
**Arkansas Hearst Television Inc.**  
**ROGERS, AR**  
**Satellite Earth Station**

Prepared By:  
COMSEARCH  
19700 Janelia Farm Boulevard  
Ashburn, VA 20147  
May 16, 2018

**TABLE OF CONTENTS**

1. CONCLUSIONS ..... 3  
2. SUMMARY OF RESULTS ..... 4  
3. SUPPLEMENTAL SHOWING ..... 5  
4. EARTH STATION COORDINATION DATA..... 6  
5. CERTIFICATION..... 10

# COMSEARCH

## Earth Station Data Sheet

19700 Janelia Farm Boulevard, Ashburn, VA 20147  
(703)726-5500 <http://www.comsearch.com>

## 1. CONCLUSIONS

An interference study considering all existing, proposed and prior coordinated microwave facilities within the coordination contours of the proposed earth station demonstrates that this site will operate satisfactorily with the common carrier microwave environment. Further, there will be no restrictions of its operation due to interference considerations.

## **2. SUMMARY OF RESULTS**

No great circle interference cases were identified during the interference study of the proposed earth station.



# COMSEARCH

## Earth Station Data Sheet

19700 Janelia Farm Boulevard, Ashburn, VA 20147  
(703)726-5500 <http://www.comsearch.com>

### 3. SUPPLEMENTAL SHOWING

Pursuant to Part 25.203(c) of the FCC Rules and Regulations, the satellite earth station proposed in this application was coordinated by Comsearch using computer techniques and in accordance with Part 25 of the FCC Rules and Regulations.

Coordination data for this earth station was sent to the below listed carriers with a letter dated 05/16/2018.

Company  
Comsearch

## **4. EARTH STATION COORDINATION DATA**

This section presents the data pertinent to frequency coordination of the proposed earth station that was circulated to all carriers within its coordination contours.

# COMSEARCH

## Earth Station Data Sheet

19700 Janelia Farm Boulevard, Ashburn, VA 20147  
(703)726-5500 <http://www.comsearch.com>

Date: 05/16/2018  
Job Number: 180516COMSGE14

---

### Administrative Information

Status ENGINEER PROPOSAL  
Call Sign  
Licensee Code KHBSHA  
Licensee Name Arkansas Hearst Television Inc.

---

### Site Information

**ROGERS, AR**  
Venue Name  
Latitude (NAD 83) 36° 17' 45.3" N  
Longitude (NAD 83) 94° 9' 51.6" W  
Climate Zone A  
Rain Zone 1  
Ground Elevation (AMSL) 392.13 m / 1286.5 ft

---

### Link Information

Satellite Type Geostationary  
Mode RO - Receive-Only  
Modulation Digital  
Satellite Arc 60° W to 143° West Longitude  
Azimuth Range 131.1° to 242.6°  
Corresponding Elevation Angles 34.7° / 24.1°  
Antenna Centerline (AGL) 2.74 m / 9.0 ft

---

### Antenna Information

**Receive - FCC32**  
Manufacturer AFC  
Model 3.7 meter  
Gain / Diameter 41.7 dBi / 3.7 m  
3-dB / 15-dB Beamwidth 1.40° / 2.40°

Interference Objectives: Long Term -156.0 dBW/MHz 20%  
Short Term -146.0 dBW/MHz 0.01%

---

### Frequency Information

**Receive 4.0 GHz**  
Emission / Frequency Range (MHz) 36M0G7W / 3700.0 - 4200.0

Max Great Circle Coordination Distance 337.0 km / 209.4 mi  
Precipitation Scatter Contour Radius 570.5 km / 354.4 mi

# COMSEARCH

## Earth Station Data Sheet

19700 Janelia Farm Boulevard, Ashburn, VA 20147  
(703)726-5500 <http://www.comsearch.com>

### Coordination Values

### ROGERS, AR

Licensee Name Arkansas Hearst Television Inc.  
Latitude (NAD 83) 36° 17' 45.3" N  
Longitude (NAD 83) 94° 9' 51.6" W  
Ground Elevation (AMSL) 392.13 m / 1286.5 ft  
Antenna Centerline (AGL) 2.74 m / 9.0 ft  
Antenna Model AFC 3.7 meter  
Antenna Mode Receive 4.0 GHz  
Interference Objectives: Long Term -156.0 dBW/MHz 20%  
Short Term -146.0 dBW/MHz 0.01%

Azimuth (°)	Horizon Elevation (°)	Antenna Discrimination (°)	Receive 4.0 GHz	
			Horizon Gain (dBi)	Coordination Distance (km)
0	1.46	115.10	-10.00	206.85
5	1.39	119.50	-10.00	208.60
10	1.24	115.53	-10.00	213.03
15	1.22	111.53	-10.00	213.57
20	1.08	107.45	-10.00	217.85
25	1.06	103.35	-10.00	218.36
30	0.92	99.21	-10.00	224.37
35	0.90	95.06	-10.00	225.69
40	0.69	90.91	-10.00	238.07
45	0.56	86.77	-10.00	246.13
50	0.48	82.65	-10.00	251.91
55	0.42	78.55	-10.00	258.73
60	0.33	74.49	-10.00	269.60
65	0.21	70.49	-10.00	283.92
70	0.25	66.51	-10.00	278.66
75	0.35	62.57	-10.00	266.28
80	0.29	58.79	-10.00	274.44
85	0.25	55.11	-10.00	278.67
90	0.25	51.57	-10.00	279.31
95	0.27	48.20	-10.00	276.58
100	0.21	45.10	-9.35	288.04
105	0.21	42.24	-8.64	293.01
110	0.25	39.69	-7.97	292.41
115	0.33	37.51	-7.35	285.70
120	0.37	35.85	-6.86	283.82
125	0.38	34.77	-6.53	285.07
130	0.36	34.34	-6.39	288.77
135	0.31	34.56	-6.47	294.09
140	0.24	35.44	-6.74	301.31
145	0.21	36.85	-7.16	302.56
150	0.00	38.93	-7.76	299.95
155	0.00	41.25	-8.39	295.75
160	0.00	43.52	-8.97	291.94
165	0.00	45.36	-9.42	289.01
170	0.25	46.51	-9.69	280.84
175	0.31	47.29	-9.87	272.31
180	0.00	47.88	-10.00	285.28
185	0.00	47.60	-9.94	285.66

# COMSEARCH

## Earth Station Data Sheet

19700 Janelia Farm Boulevard, Ashburn, VA 20147  
(703)726-5500 <http://www.comsearch.com>

### Coordination Values


### ROGERS, AR

Licensee Name Arkansas Hearst Television Inc.  
Latitude (NAD 83) 36° 17' 45.3" N  
Longitude (NAD 83) 94° 9' 51.6" W  
Ground Elevation (AMSL) 392.13 m / 1286.5 ft  
Antenna Centerline (AGL) 2.74 m / 9.0 ft  
Antenna Model AFC 3.7 meter  
Antenna Mode Receive 4.0 GHz  
Interference Objectives: Long Term -156.0 dBW/MHz 20%  
Short Term -146.0 dBW/MHz 0.01%

Azimuth (°)	Horizon Elevation (°)	Antenna Discrimination (°)	Receive 4.0 GHz	
			Horizon Gain (dBi)	Coordination Distance (km)
190	0.21	46.54	-9.70	285.45
195	0.25	45.14	-9.36	282.77
200	0.29	43.27	-8.90	281.00
205	0.25	41.05	-8.33	289.52
210	0.24	38.46	-7.62	296.05
215	0.26	35.55	-6.77	299.19
220	0.27	32.40	-5.77	304.08
225	0.25	29.35	-4.69	315.03
230	0.00	27.04	-3.80	328.29
235	0.00	25.22	-3.04	333.81
240	0.00	24.24	-2.61	336.96
245	0.00	24.21	-2.60	337.05
250	0.00	25.14	-3.01	334.05
255	0.00	26.92	-3.75	328.63
260	0.27	29.19	-4.63	313.37
265	0.35	32.18	-5.69	294.92
270	0.48	35.55	-6.77	272.06
275	0.58	39.25	-7.85	257.73
280	0.64	43.20	-8.89	247.45
285	0.77	47.28	-9.87	233.76
290	1.03	51.46	-10.00	219.41
295	1.20	55.77	-10.00	214.23
300	1.23	60.21	-10.00	213.17
305	1.22	64.70	-10.00	213.48
310	1.07	69.26	-10.00	218.15
315	1.09	73.81	-10.00	217.42
320	1.25	78.37	-10.00	212.72
325	1.41	82.96	-10.00	208.08
330	1.48	87.57	-10.00	206.10
335	1.49	92.18	-10.00	206.01
340	1.37	96.79	-10.00	209.33
345	1.38	101.39	-10.00	208.97
350	1.44	105.99	-10.00	207.34
355	1.46	110.56	-10.00	206.73

## 5. CERTIFICATION

I HEREBY CERTIFY THAT I AM THE TECHNICALLY QUALIFIED PERSON RESPONSIBLE FOR THE PREPARATION OF THE FREQUENCY COORDINATION DATA CONTAINED IN THIS APPLICATION, THAT I AM FAMILIAR WITH PARTS 101 AND 25 OF THE FCC RULES AND REGULATIONS, THAT I HAVE EITHER PREPARED OR REVIEWED THE FREQUENCY COORDINATION DATA SUBMITTED WITH THIS APPLICATION, AND THAT IT IS COMPLETE AND CORRECT TO THE BEST OF MY KNOWLEDGE AND BELIEF.

BY:  \_\_\_\_\_

Gary K. Edwards  
Senior Manager  
COMSEARCH  
19700 Janelia Farm Boulevard  
Ashburn, VA 20147

DATED: May 16, 2018

# **COMSEARCH**

## **Earth Station Data Sheet**

19700 Janelia Farm Boulevard, Ashburn, VA 20147  
(703)726-5500 <http://www.comsearch.com>

# **FREQUENCY COORDINATION AND INTERFERENCE ANALYSIS REPORT**

Prepared for  
**Arkansas Hearst Television Inc.**  
**ROGERS, AR**  
**Satellite Earth Station**

Prepared By:  
COMSEARCH  
19700 Janelia Farm Boulevard  
Ashburn, VA 20147  
May 16, 2018

**TABLE OF CONTENTS**

1. CONCLUSIONS ..... 3  
2. SUMMARY OF RESULTS ..... 4  
3. SUPPLEMENTAL SHOWING ..... 5  
4. EARTH STATION COORDINATION DATA..... 6  
5. CERTIFICATION..... 10



# COMSEARCH

## Earth Station Data Sheet

19700 Janelia Farm Boulevard, Ashburn, VA 20147  
(703)726-5500 <http://www.comsearch.com>

## 1. CONCLUSIONS

An interference study considering all existing, proposed and prior coordinated microwave facilities within the coordination contours of the proposed earth station demonstrates that this site will operate satisfactorily with the common carrier microwave environment. Further, there will be no restrictions of its operation due to interference considerations.

## **2. SUMMARY OF RESULTS**

No great circle interference cases were identified during the interference study of the proposed earth station.

**COMSEARCH**  
**Earth Station Data Sheet**  
19700 Janelia Farm Boulevard, Ashburn, VA 20147  
(703)726-5500 <http://www.comsearch.com>

### 3. SUPPLEMENTAL SHOWING

Pursuant to Part 25.203(c) of the FCC Rules and Regulations, the satellite earth station proposed in this application was coordinated by Comsearch using computer techniques and in accordance with Part 25 of the FCC Rules and Regulations.

Coordination data for this earth station was sent to the below listed carriers with a letter dated 05/16/2018.

Company  
Comsearch

## **4. EARTH STATION COORDINATION DATA**

This section presents the data pertinent to frequency coordination of the proposed earth station that was circulated to all carriers within its coordination contours.

# COMSEARCH

## Earth Station Data Sheet

19700 Janelia Farm Boulevard, Ashburn, VA 20147  
(703)726-5500 <http://www.comsearch.com>

Date: 05/16/2018  
Job Number: 180516COMSGE16

---

### Administrative Information

Status ENGINEER PROPOSAL  
Call Sign  
Licensee Code KHBSHA  
Licensee Name Arkansas Hearst Television Inc.

---

### Site Information

**ROGERS, AR**  
Venue Name  
Latitude (NAD 83) 36° 17' 45.3" N  
Longitude (NAD 83) 94° 9' 51.6" W  
Climate Zone A  
Rain Zone 1  
Ground Elevation (AMSL) 392.13 m / 1286.5 ft

---

### Link Information

Satellite Type Geostationary  
Mode RO - Receive-Only  
Modulation Digital  
Satellite Arc 60° W to 143° West Longitude  
Azimuth Range 131.1° to 242.6°  
Corresponding Elevation Angles 34.7° / 24.1°  
Antenna Centerline (AGL) 2.74 m / 9.0 ft

---

### Antenna Information

**Receive - FCC32**  
Manufacturer EASI  
Model 4.5 meter  
Gain / Diameter 44.0 dBi / 4.5 m  
3-dB / 15-dB Beamwidth 1.20° / 2.40°  
  
Interference Objectives: Long Term -156.0 dBW/MHz 20%  
Short Term -146.0 dBW/MHz 0.01%

---

### Frequency Information

**Receive 4.0 GHz**  
Emission / Frequency Range (MHz) 36M0G7W / 3700.0 - 4200.0

Max Great Circle Coordination Distance 337.0 km / 209.4 mi  
Precipitation Scatter Contour Radius 570.5 km / 354.4 mi

# COMSEARCH

## Earth Station Data Sheet

19700 Janelia Farm Boulevard, Ashburn, VA 20147  
(703)726-5500 <http://www.comsearch.com>

### Coordination Values

### ROGERS, AR

Licensee Name Arkansas Hearst Television Inc.  
Latitude (NAD 83) 36° 17' 45.3" N  
Longitude (NAD 83) 94° 9' 51.6" W  
Ground Elevation (AMSL) 392.13 m / 1286.5 ft  
Antenna Centerline (AGL) 2.74 m / 9.0 ft  
Antenna Model EASI 4.5 meter  
Antenna Mode Receive 4.0 GHz  
Interference Objectives: Long Term -156.0 dBW/MHz 20%  
Short Term -146.0 dBW/MHz 0.01%

Azimuth (°)	Horizon Elevation (°)	Antenna Discrimination (°)	Receive 4.0 GHz	
			Horizon Gain (dBi)	Coordination Distance (km)
0	1.46	115.10	-10.00	206.85
5	1.39	119.50	-10.00	208.60
10	1.24	115.53	-10.00	213.03
15	1.22	111.53	-10.00	213.57
20	1.08	107.45	-10.00	217.85
25	1.06	103.35	-10.00	218.36
30	0.92	99.21	-10.00	224.37
35	0.90	95.06	-10.00	225.69
40	0.69	90.91	-10.00	238.07
45	0.56	86.77	-10.00	246.13
50	0.48	82.65	-10.00	251.91
55	0.42	78.55	-10.00	258.73
60	0.33	74.49	-10.00	269.60
65	0.21	70.49	-10.00	283.92
70	0.25	66.51	-10.00	278.66
75	0.35	62.57	-10.00	266.28
80	0.29	58.79	-10.00	274.44
85	0.25	55.11	-10.00	278.67
90	0.25	51.57	-10.00	279.31
95	0.27	48.20	-10.00	276.58
100	0.21	45.10	-9.35	288.04
105	0.21	42.24	-8.64	293.01
110	0.25	39.69	-7.97	292.41
115	0.33	37.51	-7.35	285.70
120	0.37	35.85	-6.86	283.82
125	0.38	34.77	-6.53	285.07
130	0.36	34.34	-6.39	288.77
135	0.31	34.56	-6.47	294.09
140	0.24	35.44	-6.74	301.31
145	0.21	36.85	-7.16	302.56
150	0.00	38.93	-7.76	299.95
155	0.00	41.25	-8.39	295.75
160	0.00	43.52	-8.97	291.94
165	0.00	45.36	-9.42	289.01
170	0.25	46.51	-9.69	280.84
175	0.31	47.29	-9.87	272.31
180	0.00	47.88	-10.00	285.28
185	0.00	47.60	-9.94	285.66

# COMSEARCH

## Earth Station Data Sheet

19700 Janelia Farm Boulevard, Ashburn, VA 20147  
(703)726-5500 <http://www.comsearch.com>

### Coordination Values

### ROGERS, AR


Licensee Name Arkansas Hearst Television Inc.  
Latitude (NAD 83) 36° 17' 45.3" N  
Longitude (NAD 83) 94° 9' 51.6" W  
Ground Elevation (AMSL) 392.13 m / 1286.5 ft  
Antenna Centerline (AGL) 2.74 m / 9.0 ft  
Antenna Model EASI 4.5 meter  
Antenna Mode Receive 4.0 GHz  
Interference Objectives: Long Term -156.0 dBW/MHz 20%  
Short Term -146.0 dBW/MHz 0.01%

Azimuth (°)	Horizon Elevation (°)	Antenna Discrimination (°)	Receive 4.0 GHz	
			Horizon Gain (dBi)	Coordination Distance (km)
190	0.21	46.54	-9.70	285.45
195	0.25	45.14	-9.36	282.77
200	0.29	43.27	-8.90	281.00
205	0.25	41.05	-8.33	289.52
210	0.24	38.46	-7.62	296.05
215	0.26	35.55	-6.77	299.19
220	0.27	32.40	-5.77	304.08
225	0.25	29.35	-4.69	315.03
230	0.00	27.04	-3.80	328.29
235	0.00	25.22	-3.04	333.81
240	0.00	24.24	-2.61	336.96
245	0.00	24.21	-2.60	337.05
250	0.00	25.14	-3.01	334.05
255	0.00	26.92	-3.75	328.63
260	0.27	29.19	-4.63	313.37
265	0.35	32.18	-5.69	294.92
270	0.48	35.55	-6.77	272.06
275	0.58	39.25	-7.85	257.73
280	0.64	43.20	-8.89	247.45
285	0.77	47.28	-9.87	233.76
290	1.03	51.46	-10.00	219.41
295	1.20	55.77	-10.00	214.23
300	1.23	60.21	-10.00	213.17
305	1.22	64.70	-10.00	213.48
310	1.07	69.26	-10.00	218.15
315	1.09	73.81	-10.00	217.42
320	1.25	78.37	-10.00	212.72
325	1.41	82.96	-10.00	208.08
330	1.48	87.57	-10.00	206.10
335	1.49	92.18	-10.00	206.01
340	1.37	96.79	-10.00	209.33
345	1.38	101.39	-10.00	208.97
350	1.44	105.99	-10.00	207.34
355	1.46	110.56	-10.00	206.73

**COMSEARCH**  
**Earth Station Data Sheet**  
19700 Janelia Farm Boulevard, Ashburn, VA 20147  
(703)726-5500 <http://www.comsearch.com>

## 5. CERTIFICATION

I HEREBY CERTIFY THAT I AM THE TECHNICALLY QUALIFIED PERSON RESPONSIBLE FOR THE PREPARATION OF THE FREQUENCY COORDINATION DATA CONTAINED IN THIS APPLICATION, THAT I AM FAMILIAR WITH PARTS 101 AND 25 OF THE FCC RULES AND REGULATIONS, THAT I HAVE EITHER PREPARED OR REVIEWED THE FREQUENCY COORDINATION DATA SUBMITTED WITH THIS APPLICATION, AND THAT IT IS COMPLETE AND CORRECT TO THE BEST OF MY KNOWLEDGE AND BELIEF.

BY: 

Gary K. Edwards  
Senior Manager  
COMSEARCH  
19700 Janelia Farm Boulevard  
Ashburn, VA 20147

DATED: May 16, 2018



# **COMSEARCH**

## **Earth Station Data Sheet**

19700 Janelia Farm Boulevard, Ashburn, VA 20147  
(703)726-5500 <http://www.comsearch.com>

# **FREQUENCY COORDINATION AND INTERFERENCE ANALYSIS REPORT**

Prepared for  
**Arkansas Hearst Television Inc.**  
**ROGERS, AR**  
**Satellite Earth Station**

Prepared By:  
COMSEARCH  
19700 Janelia Farm Boulevard  
Ashburn, VA 20147  
May 16, 2018

**TABLE OF CONTENTS**

1. CONCLUSIONS ..... 3  
2. SUMMARY OF RESULTS ..... 4  
3. SUPPLEMENTAL SHOWING ..... 5  
4. EARTH STATION COORDINATION DATA..... 6  
5. CERTIFICATION..... 10

# COMSEARCH

## Earth Station Data Sheet

19700 Janelia Farm Boulevard, Ashburn, VA 20147  
(703)726-5500 <http://www.comsearch.com>

## 1. CONCLUSIONS

An interference study considering all existing, proposed and prior coordinated microwave facilities within the coordination contours of the proposed earth station demonstrates that this site will operate satisfactorily with the common carrier microwave environment. Further, there will be no restrictions of its operation due to interference considerations.

## **2. SUMMARY OF RESULTS**

No great circle interference cases were identified during the interference study of the proposed earth station.

**COMSEARCH**  
**Earth Station Data Sheet**  
19700 Janelia Farm Boulevard, Ashburn, VA 20147  
(703)726-5500 <http://www.comsearch.com>

### 3. SUPPLEMENTAL SHOWING

Pursuant to Part 25.203(c) of the FCC Rules and Regulations, the satellite earth station proposed in this application was coordinated by Comsearch using computer techniques and in accordance with Part 25 of the FCC Rules and Regulations.

Coordination data for this earth station was sent to the below listed carriers with a letter dated 05/16/2018.

Company  
Comsearch

## **4. EARTH STATION COORDINATION DATA**

This section presents the data pertinent to frequency coordination of the proposed earth station that was circulated to all carriers within its coordination contours.

# COMSEARCH

## Earth Station Data Sheet

19700 Janelia Farm Boulevard, Ashburn, VA 20147  
(703)726-5500 <http://www.comsearch.com>

Date: 05/16/2018  
Job Number: 180516COMSGE15

---

### Administrative Information

Status ENGINEER PROPOSAL  
Call Sign  
Licensee Code KHBSHA  
Licensee Name Arkansas Hearst Television Inc.

---

### Site Information

**ROGERS, AR**  
Venue Name  
Latitude (NAD 83) 36° 17' 45.3" N  
Longitude (NAD 83) 94° 9' 51.6" W  
Climate Zone A  
Rain Zone 1  
Ground Elevation (AMSL) 392.13 m / 1286.5 ft

---

### Link Information

Satellite Type Geostationary  
Mode RO - Receive-Only  
Modulation Digital  
Satellite Arc 60° W to 143° West Longitude  
Azimuth Range 131.1° to 242.6°  
Corresponding Elevation Angles 34.7° / 24.1°  
Antenna Centerline (AGL) 2.74 m / 9.0 ft

---

### Antenna Information

**Receive - FCC32**  
Manufacturer Patriot  
Model 4.5 meter  
Gain / Diameter 43.6 dBi / 4.5 m  
3-dB / 15-dB Beamwidth 1.20° / 2.60°  
  
Interference Objectives: Long Term -156.0 dBW/MHz 20%  
Short Term -146.0 dBW/MHz 0.01%

---

### Frequency Information

**Receive 4.0 GHz**  
Emission / Frequency Range (MHz) 36M0G7W / 3700.0 - 4200.0

Max Great Circle Coordination Distance 337.0 km / 209.4 mi  
Precipitation Scatter Contour Radius 570.5 km / 354.4 mi

# COMSEARCH

## Earth Station Data Sheet

19700 Janelia Farm Boulevard, Ashburn, VA 20147  
(703)726-5500 <http://www.comsearch.com>

### Coordination Values

### ROGERS, AR

Licensee Name Arkansas Hearst Television Inc.  
Latitude (NAD 83) 36° 17' 45.3" N  
Longitude (NAD 83) 94° 9' 51.6" W  
Ground Elevation (AMSL) 392.13 m / 1286.5 ft  
Antenna Centerline (AGL) 2.74 m / 9.0 ft  
Antenna Model Patriot 4.5 meter  
Antenna Mode Receive 4.0 GHz  
Interference Objectives: Long Term -156.0 dBW/MHz 20%  
Short Term -146.0 dBW/MHz 0.01%

Azimuth (°)	Horizon Elevation (°)	Antenna Discrimination (°)	Receive 4.0 GHz	
			Horizon Gain (dBi)	Coordination Distance (km)
0	1.46	115.10	-10.00	206.85
5	1.39	119.50	-10.00	208.60
10	1.24	115.53	-10.00	213.03
15	1.22	111.53	-10.00	213.57
20	1.08	107.45	-10.00	217.85
25	1.06	103.35	-10.00	218.36
30	0.92	99.21	-10.00	224.37
35	0.90	95.06	-10.00	225.69
40	0.69	90.91	-10.00	238.07
45	0.56	86.77	-10.00	246.13
50	0.48	82.65	-10.00	251.91
55	0.42	78.55	-10.00	258.73
60	0.33	74.49	-10.00	269.60
65	0.21	70.49	-10.00	283.92
70	0.25	66.51	-10.00	278.66
75	0.35	62.57	-10.00	266.28
80	0.29	58.79	-10.00	274.44
85	0.25	55.11	-10.00	278.67
90	0.25	51.57	-10.00	279.31
95	0.27	48.20	-10.00	276.58
100	0.21	45.10	-9.35	288.04
105	0.21	42.24	-8.64	293.01
110	0.25	39.69	-7.97	292.41
115	0.33	37.51	-7.35	285.70
120	0.37	35.85	-6.86	283.82
125	0.38	34.77	-6.53	285.07
130	0.36	34.34	-6.39	288.77
135	0.31	34.56	-6.47	294.09
140	0.24	35.44	-6.74	301.31
145	0.21	36.85	-7.16	302.56
150	0.00	38.93	-7.76	299.95
155	0.00	41.25	-8.39	295.75
160	0.00	43.52	-8.97	291.94
165	0.00	45.36	-9.42	289.01
170	0.25	46.51	-9.69	280.84
175	0.31	47.29	-9.87	272.31
180	0.00	47.88	-10.00	285.28
185	0.00	47.60	-9.94	285.66



# COMSEARCH

## Earth Station Data Sheet

19700 Janelia Farm Boulevard, Ashburn, VA 20147  
(703)726-5500 <http://www.comsearch.com>

### Coordination Values

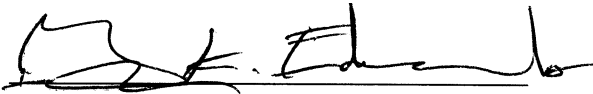
### ROGERS, AR

Licensee Name Arkansas Hearst Television Inc.  
Latitude (NAD 83) 36° 17' 45.3" N  
Longitude (NAD 83) 94° 9' 51.6" W  
Ground Elevation (AMSL) 392.13 m / 1286.5 ft  
Antenna Centerline (AGL) 2.74 m / 9.0 ft  
Antenna Model Patriot 4.5 meter  
Antenna Mode Receive 4.0 GHz  
Interference Objectives: Long Term -156.0 dBW/MHz 20%  
Short Term -146.0 dBW/MHz 0.01%

Azimuth (°)	Horizon Elevation (°)	Antenna Discrimination (°)	Receive 4.0 GHz	
			Horizon Gain (dBi)	Coordination Distance (km)
190	0.21	46.54	-9.70	285.45
195	0.25	45.14	-9.36	282.77
200	0.29	43.27	-8.90	281.00
205	0.25	41.05	-8.33	289.52
210	0.24	38.46	-7.62	296.05
215	0.26	35.55	-6.77	299.19
220	0.27	32.40	-5.77	304.08
225	0.25	29.35	-4.69	315.03
230	0.00	27.04	-3.80	328.29
235	0.00	25.22	-3.04	333.81
240	0.00	24.24	-2.61	336.96
245	0.00	24.21	-2.60	337.05
250	0.00	25.14	-3.01	334.05
255	0.00	26.92	-3.75	328.63
260	0.27	29.19	-4.63	313.37
265	0.35	32.18	-5.69	294.92
270	0.48	35.55	-6.77	272.06
275	0.58	39.25	-7.85	257.73
280	0.64	43.20	-8.89	247.45
285	0.77	47.28	-9.87	233.76
290	1.03	51.46	-10.00	219.41
295	1.20	55.77	-10.00	214.23
300	1.23	60.21	-10.00	213.17
305	1.22	64.70	-10.00	213.48
310	1.07	69.26	-10.00	218.15
315	1.09	73.81	-10.00	217.42
320	1.25	78.37	-10.00	212.72
325	1.41	82.96	-10.00	208.08
330	1.48	87.57	-10.00	206.10
335	1.49	92.18	-10.00	206.01
340	1.37	96.79	-10.00	209.33
345	1.38	101.39	-10.00	208.97
350	1.44	105.99	-10.00	207.34
355	1.46	110.56	-10.00	206.73

## 5. CERTIFICATION

I HEREBY CERTIFY THAT I AM THE TECHNICALLY QUALIFIED PERSON RESPONSIBLE FOR THE PREPARATION OF THE FREQUENCY COORDINATION DATA CONTAINED IN THIS APPLICATION, THAT I AM FAMILIAR WITH PARTS 101 AND 25 OF THE FCC RULES AND REGULATIONS, THAT I HAVE EITHER PREPARED OR REVIEWED THE FREQUENCY COORDINATION DATA SUBMITTED WITH THIS APPLICATION, AND THAT IT IS COMPLETE AND CORRECT TO THE BEST OF MY KNOWLEDGE AND BELIEF.

BY:   
\_\_\_\_\_

Gary K. Edwards  
Senior Manager  
COMSEARCH  
19700 Janelia Farm Boulevard  
Ashburn, VA 20147

DATED: May 16, 2018