

FREQUENCY COORDINATION AND INTERFERENCE ANALYSIS REPORT

Prepared for
Comcast Cable Communications, LLC
EAGLES MERE, PA
(3.7 meter)
Satellite Earth Station

Prepared By:
COMSEARCH
19700 Janelia Farm Boulevard
Ashburn, VA 20147
May 25, 2018

TABLE OF CONTENTS

1. CONCLUSIONS	3
2. SUMMARY OF RESULTS	4
3. SUPPLEMENTAL SHOWING	5
4. EARTH STATION COORDINATION DATA.....	6
5. CERTIFICATION.....	10

1. CONCLUSIONS

An interference study considering all existing, proposed and prior coordinated microwave facilities within the coordination contours of the proposed earth station demonstrates that this site will operate satisfactorily with the common carrier microwave environment. Further, there will be no restrictions of its operation due to interference considerations.

2. SUMMARY OF RESULTS

A number of great circle interference cases were identified during the interference study of the proposed earth station. Each of the cases, which exceeded the interference objective on a line-of-sight basis, was profiled and the propagation losses estimated using NBS TN101 (Revised) techniques. The losses were found to be sufficient to reduce the signal levels to acceptable magnitudes in every case.

3. SUPPLEMENTAL SHOWING

Pursuant to Part 25.203(c) of the FCC Rules and Regulations, the satellite earth station proposed in this application was coordinated by Comsearch using computer techniques and in accordance with Part 25 of the FCC Rules and Regulations.

Coordination data for this earth station was sent to the below listed carriers with a letter dated 05/25/2018.

Company

MCI Communications Services Inc.

Mountain State Communications, Ilc

4. EARTH STATION COORDINATION DATA

This section presents the data pertinent to frequency coordination of the proposed earth station that was circulated to all carriers within its coordination contours.

COMSEARCH

Earth Station Data Sheet

19700 Janelia Farm Boulevard, Ashburn, VA 20147
(703)726-5500 <http://www.comsearch.com>

Date: 05/25/2018
Job Number: 180525COMSGE03

Administrative Information

Status ENGINEER PROPOSAL
Call Sign
Licensee Code ZCATEC
Licensee Name Comcast Cable Communications, LLC

Site Information

EAGLES MERE, PA

Venue Name
Latitude (NAD 83) 41° 24' 47.0" N
Longitude (NAD 83) 76° 34' 27.4" W
Climate Zone A
Rain Zone 2
Ground Elevation (AMSL) 628.96 m / 2063.5 ft

Link Information

Satellite Type Geostationary
Mode RO - Receive-Only
Modulation Digital
Satellite Arc 60° W to 143° West Longitude
Azimuth Range 155.8° to 253.9°
Corresponding Elevation Angles 39.2° / 8.9°
Antenna Centerline (AGL) 2.74 m / 9.0 ft

Antenna Information

Receive - FCC32

Manufacturer General Dynamics
Model 3.7 meter
Gain / Diameter 41.4 dBi / 3.7 m
3-dB / 15-dB Beamwidth 1.50° / 3.00°

Interference Objectives: Long Term -156.0 dBW/MHz 20%
Short Term -146.0 dBW/MHz 0.01%

Frequency Information

Receive 4.0 GHz

Emission / Frequency Range (MHz) 36M0G7W / 3700.0 - 4200.0

Max Great Circle Coordination Distance 449.1 km / 279.1 mi
Precipitation Scatter Contour Radius 553.5 km / 343.9 mi

COMSEARCH

Earth Station Data Sheet

19700 Janelia Farm Boulevard, Ashburn, VA 20147
(703)726-5500 <http://www.comsearch.com>

Coordination Values

EAGLES MERE, PA

Licensee Name Comcast Cable Communications, LLC
Latitude (NAD 83) 41° 24' 47.0" N
Longitude (NAD 83) 76° 34' 27.4" W
Ground Elevation (AMSL) 628.96 m / 2063.5 ft
Antenna Centerline (AGL) 2.74 m / 9.0 ft
Antenna Model General Dynamics 3.7 meter
Antenna Mode Receive 4.0 GHz
Interference Objectives: Long Term -156.0 dBW/MHz 20%
Short Term -146.0 dBW/MHz 0.01%

Azimuth (°)	Horizon Elevation (°)	Antenna Discrimination (°)	Receive 4.0 GHz	
			Horizon Gain (dBi)	Coordination Distance (km)
0	6.69	106.09	-10.00	117.68
5	7.13	111.09	-10.00	112.90
10	6.96	116.09	-10.00	114.72
15	6.99	121.08	-10.00	114.45
20	7.04	126.08	-10.00	113.90
25	6.98	123.53	-10.00	114.59
30	6.97	119.63	-10.00	114.66
35	6.80	115.59	-10.00	116.47
40	6.89	111.56	-10.00	115.56
45	6.87	107.44	-10.00	115.71
50	5.85	103.12	-10.00	126.69
55	4.87	98.88	-10.00	135.25
60	4.78	94.76	-10.00	136.55
65	4.21	90.64	-10.00	144.71
70	4.02	86.55	-10.00	147.57
75	3.76	82.50	-10.00	152.77
80	3.71	78.47	-10.00	153.86
85	3.48	74.50	-10.00	158.79
90	2.98	70.68	-10.00	172.04
95	2.04	67.11	-10.00	193.51
100	1.57	63.56	-10.00	206.12
105	0.97	60.23	-10.00	222.16
110	0.28	57.15	-10.00	274.83
115	0.25	53.94	-10.00	278.59
120	0.00	51.06	-10.00	285.28
125	0.00	48.28	-10.00	285.28
130	0.00	45.77	-9.51	288.39
135	0.00	43.59	-8.99	291.81
140	0.00	41.80	-8.53	294.80
145	0.00	40.45	-8.17	297.17
150	0.00	39.58	-7.94	298.73
155	0.00	39.24	-7.84	299.38
160	0.00	39.42	-7.89	299.04
165	0.00	40.13	-8.09	297.75
170	0.00	41.20	-8.37	295.85
175	0.00	41.91	-8.56	294.62
180	0.00	42.15	-8.62	294.21
185	0.00	41.91	-8.56	294.62

COMSEARCH

Earth Station Data Sheet

19700 Janelia Farm Boulevard, Ashburn, VA 20147
(703)726-5500 <http://www.comsearch.com>

Coordination Values


EAGLES MERE, PA

Licensee Name Comcast Cable Communications, LLC
Latitude (NAD 83) 41° 24' 47.0" N
Longitude (NAD 83) 76° 34' 27.4" W
Ground Elevation (AMSL) 628.96 m / 2063.5 ft
Antenna Centerline (AGL) 2.74 m / 9.0 ft
Antenna Model General Dynamics 3.7 meter
Antenna Mode Receive 4.0 GHz
Interference Objectives: Long Term -156.0 dBW/MHz 20%
Short Term -146.0 dBW/MHz 0.01%

Azimuth (°)	Horizon Elevation (°)	Antenna Discrimination (°)	Receive 4.0 GHz	
			Horizon Gain (dBi)	Coordination Distance (km)
190	0.00	41.20	-8.37	295.85
195	0.00	40.03	-8.06	297.91
200	0.00	38.46	-7.62	300.84
205	0.00	36.51	-7.06	304.66
210	0.00	34.24	-6.36	309.47
215	0.00	31.69	-5.52	315.98
220	0.00	28.90	-4.52	323.10
225	0.22	25.73	-3.26	329.07
230	0.00	22.75	-1.92	342.08
235	0.00	19.45	-0.22	354.90
240	0.00	16.04	1.87	371.13
245	0.00	12.53	4.55	391.98
250	0.00	9.67	7.36	415.63
255	0.00	8.93	8.23	449.14
260	0.00	10.74	6.22	405.88
265	0.00	14.17	3.22	381.81
270	0.34	18.16	0.52	342.00
275	0.60	22.59	-1.85	295.80
280	0.72	27.26	-3.89	273.75
285	0.34	32.14	-5.67	296.03
290	0.00	37.03	-7.21	303.62
295	0.00	41.88	-8.55	294.67
300	0.00	46.76	-9.75	286.90
305	0.00	51.65	-10.00	285.28
310	0.00	56.56	-10.00	285.28
315	0.00	61.48	-10.00	285.28
320	0.00	66.41	-10.00	285.28
325	0.00	71.34	-10.00	285.28
330	0.00	76.27	-10.00	285.28
335	0.68	81.19	-10.00	238.61
340	2.07	86.13	-10.00	192.87
345	3.45	91.10	-10.00	159.32
350	3.96	96.08	-10.00	148.68
355	5.81	101.09	-10.00	127.06

5. CERTIFICATION

I HEREBY CERTIFY THAT I AM THE TECHNICALLY QUALIFIED PERSON RESPONSIBLE FOR THE PREPARATION OF THE FREQUENCY COORDINATION DATA CONTAINED IN THIS APPLICATION, THAT I AM FAMILIAR WITH PARTS 101 AND 25 OF THE FCC RULES AND REGULATIONS, THAT I HAVE EITHER PREPARED OR REVIEWED THE FREQUENCY COORDINATION DATA SUBMITTED WITH THIS APPLICATION, AND THAT IT IS COMPLETE AND CORRECT TO THE BEST OF MY KNOWLEDGE AND BELIEF.

BY: 

Gary K. Edwards
Senior Manager
COMSEARCH
19700 Janelia Farm Boulevard
Ashburn, VA 20147

DATED: May 25, 2018

COMSEARCH

Earth Station Data Sheet

19700 Janelia Farm Boulevard, Ashburn, VA 20147
(703)726-5500 <http://www.comsearch.com>

FREQUENCY COORDINATION AND INTERFERENCE ANALYSIS REPORT

Prepared for
Comcast Cable Communications, LLC
EAGLES MERE, PA
(3.6 meter)
Satellite Earth Station

Prepared By:
COMSEARCH
19700 Janelia Farm Boulevard
Ashburn, VA 20147
May 25, 2018

TABLE OF CONTENTS

1. CONCLUSIONS 3
2. SUMMARY OF RESULTS 4
3. SUPPLEMENTAL SHOWING 5
4. EARTH STATION COORDINATION DATA..... 6
5. CERTIFICATION..... 10

COMSEARCH

Earth Station Data Sheet

19700 Janelia Farm Boulevard, Ashburn, VA 20147
(703)726-5500 <http://www.comsearch.com>

1. CONCLUSIONS

An interference study considering all existing, proposed and prior coordinated microwave facilities within the coordination contours of the proposed earth station demonstrates that this site will operate satisfactorily with the common carrier microwave environment. Further, there will be no restrictions of its operation due to interference considerations.

COMSEARCH

Earth Station Data Sheet

19700 Janelia Farm Boulevard, Ashburn, VA 20147
(703)726-5500 <http://www.comsearch.com>

2. SUMMARY OF RESULTS

A number of great circle interference cases were identified during the interference study of the proposed earth station. Each of the cases, which exceeded the interference objective on a line-of-sight basis, was profiled and the propagation losses estimated using NBS TN101 (Revised) techniques. The losses were found to be sufficient to reduce the signal levels to acceptable magnitudes in every case.

COMSEARCH
Earth Station Data Sheet
19700 Janelia Farm Boulevard, Ashburn, VA 20147
(703)726-5500 <http://www.comsearch.com>

3. SUPPLEMENTAL SHOWING

Pursuant to Part 25.203(c) of the FCC Rules and Regulations, the satellite earth station proposed in this application was coordinated by Comsearch using computer techniques and in accordance with Part 25 of the FCC Rules and Regulations.

Coordination data for this earth station was sent to the below listed carriers with a letter dated 05/25/2018.

Company

MCI Communications Services Inc.
Mountain State Communications, Ilc

4. EARTH STATION COORDINATION DATA

This section presents the data pertinent to frequency coordination of the proposed earth station that was circulated to all carriers within its coordination contours.

COMSEARCH

Earth Station Data Sheet

19700 Janelia Farm Boulevard, Ashburn, VA 20147
(703)726-5500 <http://www.comsearch.com>

Date: 05/25/2018
Job Number: 180525COMSGE02

Administrative Information

Status ENGINEER PROPOSAL
Call Sign
Licensee Code ZCATEC
Licensee Name Comcast Cable Communications, LLC

Site Information

EAGLES MERE, PA
Venue Name
Latitude (NAD 83) 41° 24' 47.0" N
Longitude (NAD 83) 76° 34' 27.4" W
Climate Zone A
Rain Zone 2
Ground Elevation (AMSL) 628.96 m / 2063.5 ft

Link Information

Satellite Type Geostationary
Mode RO - Receive-Only
Modulation Digital
Satellite Arc 60° W to 143° West Longitude
Azimuth Range 155.8° to 253.9°
Corresponding Elevation Angles 39.2° / 8.9°
Antenna Centerline (AGL) 2.74 m / 9.0 ft

Antenna Information

Receive - FCC32
Manufacturer Orbitron
Model 3.6 meter
Gain / Diameter 41.7 dBi / 3.6 m
3-dB / 15-dB Beamwidth 1.50° / 3.00°

Interference Objectives: Long Term -156.0 dBW/MHz 20%
Short Term -146.0 dBW/MHz 0.01%

Frequency Information

Receive 4.0 GHz
Emission / Frequency Range (MHz) 36M0G7W / 3700.0 - 4200.0

Max Great Circle Coordination Distance 450.8 km / 280.1 mi
Precipitation Scatter Contour Radius 553.5 km / 343.9 mi

COMSEARCH

Earth Station Data Sheet

19700 Janelia Farm Boulevard, Ashburn, VA 20147
(703)726-5500 <http://www.comsearch.com>

Coordination Values

EAGLES MERE, PA

Licensee Name Comcast Cable Communications, LLC
Latitude (NAD 83) 41° 24' 47.0" N
Longitude (NAD 83) 76° 34' 27.4" W
Ground Elevation (AMSL) 628.96 m / 2063.5 ft
Antenna Centerline (AGL) 2.74 m / 9.0 ft
Antenna Model Orbitron 3.6 meter
Antenna Mode Receive 4.0 GHz
Interference Objectives: Long Term -156.0 dBW/MHz 20%
Short Term -146.0 dBW/MHz 0.01%

Azimuth (°)	Horizon Elevation (°)	Antenna Discrimination (°)	Receive 4.0 GHz	
			Horizon Gain (dBi)	Coordination Distance (km)
0	6.69	106.09	-10.00	117.68
5	7.13	111.09	-10.00	112.90
10	6.96	116.09	-10.00	114.72
15	6.99	121.08	-10.00	114.45
20	7.04	126.08	-10.00	113.90
25	6.98	123.53	-10.00	114.59
30	6.97	119.63	-10.00	114.66
35	6.80	115.59	-10.00	116.47
40	6.89	111.56	-10.00	115.56
45	6.87	107.44	-10.00	115.71
50	5.85	103.12	-10.00	126.69
55	4.87	98.88	-10.00	135.25
60	4.78	94.76	-10.00	136.55
65	4.21	90.64	-10.00	144.71
70	4.02	86.55	-10.00	147.57
75	3.76	82.50	-10.00	152.77
80	3.71	78.47	-10.00	153.86
85	3.48	74.50	-10.00	158.79
90	2.98	70.68	-10.00	172.04
95	2.04	67.11	-10.00	193.51
100	1.57	63.56	-10.00	206.12
105	0.97	60.23	-10.00	222.16
110	0.28	57.15	-10.00	274.83
115	0.25	53.94	-10.00	278.59
120	0.00	51.06	-10.00	285.28
125	0.00	48.28	-10.00	285.28
130	0.00	45.77	-9.51	288.39
135	0.00	43.59	-8.99	291.81
140	0.00	41.80	-8.53	294.80
145	0.00	40.45	-8.17	297.17
150	0.00	39.58	-7.94	298.73
155	0.00	39.24	-7.84	299.38
160	0.00	39.42	-7.89	299.04
165	0.00	40.13	-8.09	297.75
170	0.00	41.20	-8.37	295.85
175	0.00	41.91	-8.56	294.62
180	0.00	42.15	-8.62	294.21
185	0.00	41.91	-8.56	294.62

COMSEARCH

Earth Station Data Sheet

19700 Janelia Farm Boulevard, Ashburn, VA 20147
(703)726-5500 <http://www.comsearch.com>

Coordination Values

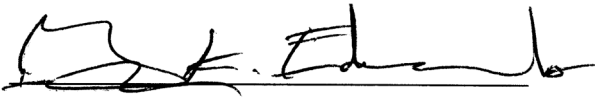
EAGLES MERE, PA

Licensee Name Comcast Cable Communications, LLC
Latitude (NAD 83) 41° 24' 47.0" N
Longitude (NAD 83) 76° 34' 27.4" W
Ground Elevation (AMSL) 628.96 m / 2063.5 ft
Antenna Centerline (AGL) 2.74 m / 9.0 ft
Antenna Model Orbitron 3.6 meter
Antenna Mode Receive 4.0 GHz
Interference Objectives: Long Term -156.0 dBW/MHz 20%
Short Term -146.0 dBW/MHz 0.01%

Azimuth (°)	Horizon Elevation (°)	Antenna Discrimination (°)	Receive 4.0 GHz	
			Horizon Gain (dBi)	Coordination Distance (km)
190	0.00	41.20	-8.37	295.85
195	0.00	40.03	-8.06	297.91
200	0.00	38.46	-7.62	300.84
205	0.00	36.51	-7.06	304.66
210	0.00	34.24	-6.36	309.47
215	0.00	31.69	-5.52	315.98
220	0.00	28.90	-4.52	323.10
225	0.22	25.73	-3.26	329.07
230	0.00	22.75	-1.92	342.08
235	0.00	19.45	-0.22	354.90
240	0.00	16.04	1.87	371.13
245	0.00	12.53	4.55	391.98
250	0.00	9.67	7.36	415.63
255	0.00	8.93	8.23	450.79
260	0.00	10.74	6.22	405.88
265	0.00	14.17	3.22	381.81
270	0.34	18.16	0.52	342.00
275	0.60	22.59	-1.85	295.80
280	0.72	27.26	-3.89	273.75
285	0.34	32.14	-5.67	296.03
290	0.00	37.03	-7.21	303.62
295	0.00	41.88	-8.55	294.67
300	0.00	46.76	-9.75	286.90
305	0.00	51.65	-10.00	285.28
310	0.00	56.56	-10.00	285.28
315	0.00	61.48	-10.00	285.28
320	0.00	66.41	-10.00	285.28
325	0.00	71.34	-10.00	285.28
330	0.00	76.27	-10.00	285.28
335	0.68	81.19	-10.00	238.61
340	2.07	86.13	-10.00	192.87
345	3.45	91.10	-10.00	159.32
350	3.96	96.08	-10.00	148.68
355	5.81	101.09	-10.00	127.06

5. CERTIFICATION

I HEREBY CERTIFY THAT I AM THE TECHNICALLY QUALIFIED PERSON RESPONSIBLE FOR THE PREPARATION OF THE FREQUENCY COORDINATION DATA CONTAINED IN THIS APPLICATION, THAT I AM FAMILIAR WITH PARTS 101 AND 25 OF THE FCC RULES AND REGULATIONS, THAT I HAVE EITHER PREPARED OR REVIEWED THE FREQUENCY COORDINATION DATA SUBMITTED WITH THIS APPLICATION, AND THAT IT IS COMPLETE AND CORRECT TO THE BEST OF MY KNOWLEDGE AND BELIEF.

BY: 

Gary K. Edwards
Senior Manager
COMSEARCH
19700 Janelia Farm Boulevard
Ashburn, VA 20147

DATED: May 25, 2018

COMSEARCH

Earth Station Data Sheet

19700 Janelia Farm Boulevard, Ashburn, VA 20147
(703)726-5500 <http://www.comsearch.com>

FREQUENCY COORDINATION AND INTERFERENCE ANALYSIS REPORT

Prepared for
Comcast Cable Communications, LLC
EAGLES MERE, PA
(3.8 meter)
Satellite Earth Station

Prepared By:
COMSEARCH
19700 Janelia Farm Boulevard
Ashburn, VA 20147
May 25, 2018

TABLE OF CONTENTS

1. CONCLUSIONS 3
2. SUMMARY OF RESULTS 4
3. SUPPLEMENTAL SHOWING 5
4. EARTH STATION COORDINATION DATA..... 6
5. CERTIFICATION..... 10

COMSEARCH

Earth Station Data Sheet

19700 Janelia Farm Boulevard, Ashburn, VA 20147
(703)726-5500 <http://www.comsearch.com>

1. CONCLUSIONS

An interference study considering all existing, proposed and prior coordinated microwave facilities within the coordination contours of the proposed earth station demonstrates that this site will operate satisfactorily with the common carrier microwave environment. Further, there will be no restrictions of its operation due to interference considerations.

2. SUMMARY OF RESULTS

A number of great circle interference cases were identified during the interference study of the proposed earth station. Each of the cases, which exceeded the interference objective on a line-of-sight basis, was profiled and the propagation losses estimated using NBS TN101 (Revised) techniques. The losses were found to be sufficient to reduce the signal levels to acceptable magnitudes in every case.

COMSEARCH
Earth Station Data Sheet
19700 Janelia Farm Boulevard, Ashburn, VA 20147
(703)726-5500 <http://www.comsearch.com>

3. SUPPLEMENTAL SHOWING

Pursuant to Part 25.203(c) of the FCC Rules and Regulations, the satellite earth station proposed in this application was coordinated by Comsearch using computer techniques and in accordance with Part 25 of the FCC Rules and Regulations.

Coordination data for this earth station was sent to the below listed carriers with a letter dated 05/25/2018.

Company

MCI Communications Services Inc.
Mountain State Communications, Ilc

4. EARTH STATION COORDINATION DATA

This section presents the data pertinent to frequency coordination of the proposed earth station that was circulated to all carriers within its coordination contours.

COMSEARCH

Earth Station Data Sheet

19700 Janelia Farm Boulevard, Ashburn, VA 20147
(703)726-5500 <http://www.comsearch.com>

Date: 05/25/2018
Job Number: 180525COMSGE01

Administrative Information

Status ENGINEER PROPOSAL
Call Sign
Licensee Code ZCATEC
Licensee Name Comcast Cable Communications, LLC

Site Information

EAGLES MERE, PA
Venue Name
Latitude (NAD 83) 41° 24' 47.0" N
Longitude (NAD 83) 76° 34' 27.4" W
Climate Zone A
Rain Zone 2
Ground Elevation (AMSL) 628.96 m / 2063.5 ft

Link Information

Satellite Type Geostationary
Mode RO - Receive-Only
Modulation Digital
Satellite Arc 60° W to 143° West Longitude
Azimuth Range 155.8° to 253.9°
Corresponding Elevation Angles 39.2° / 8.9°
Antenna Centerline (AGL) 2.74 m / 9.0 ft

Antenna Information

Receive - FCC32
Manufacturer Superior
Model 3.8 meter
Gain / Diameter 42.1 dBi / 3.8 m
3-dB / 15-dB Beamwidth 1.40° / 2.80°

Interference Objectives: Long Term -156.0 dBW/MHz 20%
Short Term -146.0 dBW/MHz 0.01%

Frequency Information

Receive 4.0 GHz
Emission / Frequency Range (MHz) 36M0G7W / 3700.0 - 4200.0

Max Great Circle Coordination Distance 453.0 km / 281.4 mi
Precipitation Scatter Contour Radius 553.5 km / 343.9 mi

COMSEARCH

Earth Station Data Sheet

19700 Janelia Farm Boulevard, Ashburn, VA 20147
(703)726-5500 <http://www.comsearch.com>

Coordination Values

EAGLES MERE, PA

Licensee Name Comcast Cable Communications, LLC
Latitude (NAD 83) 41° 24' 47.0" N
Longitude (NAD 83) 76° 34' 27.4" W
Ground Elevation (AMSL) 628.96 m / 2063.5 ft
Antenna Centerline (AGL) 2.74 m / 9.0 ft
Antenna Model Superior 3.8 meter
Antenna Mode Receive 4.0 GHz
Interference Objectives: Long Term -156.0 dBW/MHz 20%
Short Term -146.0 dBW/MHz 0.01%

Azimuth (°)	Horizon Elevation (°)	Antenna Discrimination (°)	Receive 4.0 GHz	
			Horizon Gain (dBi)	Coordination Distance (km)
0	6.69	106.09	-10.00	117.68
5	7.13	111.09	-10.00	112.90
10	6.96	116.09	-10.00	114.72
15	6.99	121.08	-10.00	114.45
20	7.04	126.08	-10.00	113.90
25	6.98	123.53	-10.00	114.59
30	6.97	119.63	-10.00	114.66
35	6.80	115.59	-10.00	116.47
40	6.89	111.56	-10.00	115.56
45	6.87	107.44	-10.00	115.71
50	5.85	103.12	-10.00	126.69
55	4.87	98.88	-10.00	135.25
60	4.78	94.76	-10.00	136.55
65	4.21	90.64	-10.00	144.71
70	4.02	86.55	-10.00	147.57
75	3.76	82.50	-10.00	152.77
80	3.71	78.47	-10.00	153.86
85	3.48	74.50	-10.00	158.79
90	2.98	70.68	-10.00	172.04
95	2.04	67.11	-10.00	193.51
100	1.57	63.56	-10.00	206.12
105	0.97	60.23	-10.00	222.16
110	0.28	57.15	-10.00	274.83
115	0.25	53.94	-10.00	278.59
120	0.00	51.06	-10.00	285.28
125	0.00	48.28	-10.00	285.28
130	0.00	45.77	-9.51	288.39
135	0.00	43.59	-8.99	291.81
140	0.00	41.80	-8.53	294.80
145	0.00	40.45	-8.17	297.17
150	0.00	39.58	-7.94	298.73
155	0.00	39.24	-7.84	299.38
160	0.00	39.42	-7.89	299.04
165	0.00	40.13	-8.09	297.75
170	0.00	41.20	-8.37	295.85
175	0.00	41.91	-8.56	294.62
180	0.00	42.15	-8.62	294.21
185	0.00	41.91	-8.56	294.62

COMSEARCH

Earth Station Data Sheet

19700 Janelia Farm Boulevard, Ashburn, VA 20147
(703)726-5500 <http://www.comsearch.com>

Coordination Values


EAGLES MERE, PA

Licensee Name Comcast Cable Communications, LLC
Latitude (NAD 83) 41° 24' 47.0" N
Longitude (NAD 83) 76° 34' 27.4" W
Ground Elevation (AMSL) 628.96 m / 2063.5 ft
Antenna Centerline (AGL) 2.74 m / 9.0 ft
Antenna Model Superior 3.8 meter
Antenna Mode Receive 4.0 GHz
Interference Objectives: Long Term -156.0 dBW/MHz 20%
Short Term -146.0 dBW/MHz 0.01%

Azimuth (°)	Horizon Elevation (°)	Antenna Discrimination (°)	Receive 4.0 GHz	
			Horizon Gain (dBi)	Coordination Distance (km)
190	0.00	41.20	-8.37	295.85
195	0.00	40.03	-8.06	297.91
200	0.00	38.46	-7.62	300.84
205	0.00	36.51	-7.06	304.66
210	0.00	34.24	-6.36	309.47
215	0.00	31.69	-5.52	315.98
220	0.00	28.90	-4.52	323.10
225	0.22	25.73	-3.26	329.07
230	0.00	22.75	-1.92	342.08
235	0.00	19.45	-0.22	354.90
240	0.00	16.04	1.87	371.13
245	0.00	12.53	4.55	391.98
250	0.00	9.67	7.36	415.63
255	0.00	8.93	8.23	452.98
260	0.00	10.74	6.22	405.88
265	0.00	14.17	3.22	381.81
270	0.34	18.16	0.52	342.00
275	0.60	22.59	-1.85	295.80
280	0.72	27.26	-3.89	273.75
285	0.34	32.14	-5.67	296.03
290	0.00	37.03	-7.21	303.62
295	0.00	41.88	-8.55	294.67
300	0.00	46.76	-9.75	286.90
305	0.00	51.65	-10.00	285.28
310	0.00	56.56	-10.00	285.28
315	0.00	61.48	-10.00	285.28
320	0.00	66.41	-10.00	285.28
325	0.00	71.34	-10.00	285.28
330	0.00	76.27	-10.00	285.28
335	0.68	81.19	-10.00	238.61
340	2.07	86.13	-10.00	192.87
345	3.45	91.10	-10.00	159.32
350	3.96	96.08	-10.00	148.68
355	5.81	101.09	-10.00	127.06

5. CERTIFICATION

I HEREBY CERTIFY THAT I AM THE TECHNICALLY QUALIFIED PERSON RESPONSIBLE FOR THE PREPARATION OF THE FREQUENCY COORDINATION DATA CONTAINED IN THIS APPLICATION, THAT I AM FAMILIAR WITH PARTS 101 AND 25 OF THE FCC RULES AND REGULATIONS, THAT I HAVE EITHER PREPARED OR REVIEWED THE FREQUENCY COORDINATION DATA SUBMITTED WITH THIS APPLICATION, AND THAT IT IS COMPLETE AND CORRECT TO THE BEST OF MY KNOWLEDGE AND BELIEF.

BY: 

Gary K. Edwards
Senior Manager
COMSEARCH
19700 Janelia Farm Boulevard
Ashburn, VA 20147

DATED: May 25, 2018