



CBS COMMUNICATION SERVICES, INC.
1725 DESALES STREET, NW - SUITE 501
WASHINGTON, DISTRICT OF COLUMBIA 20036-9998

(202) 457-4602
FAX: (202) 457-4615
elnass@cbs.com

EDWIN LANNY NASS
DIRECTOR SPECTRUM MANAGEMENT

July 18, 2018

Ms. Marlene Dortch, Secretary
Federal Communications Commission
445 12th Street, SW
Washington DC 20554

ATTN: International Bureau, Satellite Division

RE: E130221 (SES-MOD-20180516-00626) Frequency Coordination Report Pleading

To Whom It May Concern:

This is to notify the Commission on behalf of CBS Communications Services Inc. that formal frequency coordination for Earth station E130221 (SES-MOD-20180516-00626) has now been successfully completed. Please find the coordination report, Micronet File Number G1815212, attached.

As permitted by waiver pursuant to Public Notice DA 18-398 (April 19, 2018), the application referenced above was initially filed *without* a frequency coordination report. Therefore, the authorization is expected to contain Condition Code 90472, stating that the Earth station is not entitled to protection from stations operating in the fixed service. Now that the coordination report is available, we respectfully request to have this language replaced by Condition Code 90471, stating that the Earth station is protected within the limits established by the attached report. It is understood that this change will require the application to be placed back on the Accepted for Filing Public Notice.

Please contact the undersigned if you have any questions.

Sincerely,

Daniel G. Ryson
Associate Director of Spectrum Management
CBS Communications Services Inc.
(202) 457-4074
dryson@cbs.com

Micronet Communications, Inc.
 720 F Avenue, Suite 100
 Plano, Texas 75074
 972-422-7200

File: G1815212

=====

TECHNICAL CHARACTERISTICS OF RECEIVE ONLY EARTH STATION

=====

Company:	CBS Communications Services Inc.		
Site Name, State:	KDKA-TV TX Site, PA		
Call Sign:	E130221		
Latitude	(NAD83)	40 29	38.1 N
Longitude	(NAD83)	80 1	2.8 W
Elevation AMSL	(ft/m)	1310.04	399.30
Receive Frequency Range	(MHz)	3700-4200	
Transmit Frequency Range	(MHz)		
Range of Satellite Orbital Long.	(deg W)	58.00	139.00
Range of Azimuths from North	(deg)	148.09	248.67
Antenna Centerline	(ft/m)	7.05	2.15
Antenna Elevation Angles	(deg)	38.00	14.67

Equipment Parameters	Receive
----------------------	---------

Antenna Gain, Main Beam	(dbI)	40.90
15 DB Half Beamwidth	(deg)	2.80

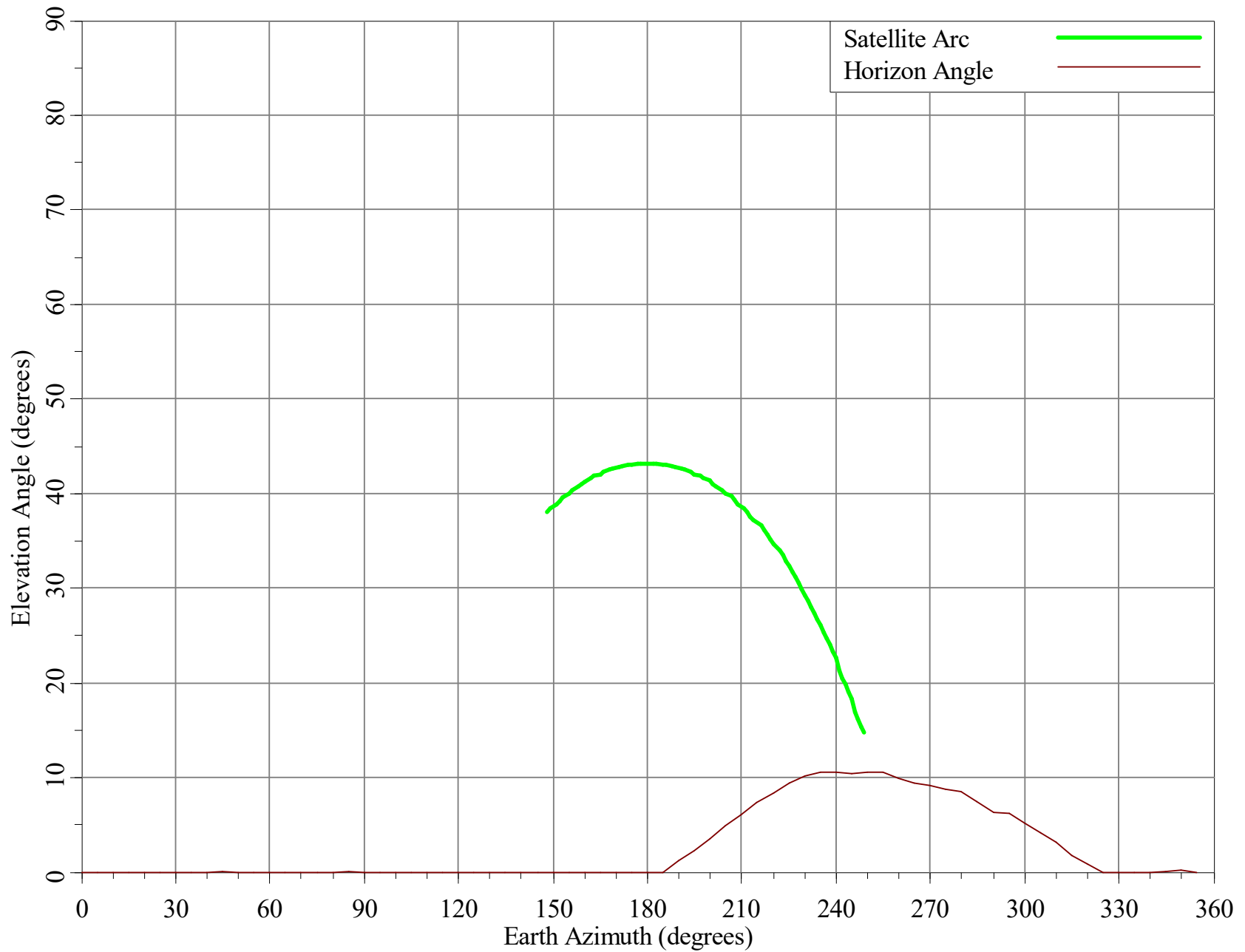
Antennas Receive: PRODELIN 1374

Max Transmitter Power	(dbW/4KHz)	
Max EIRP Main Beam	(dbW/4KHz)	
Modulation / Emission Designator	ANALOG	36M0G7W

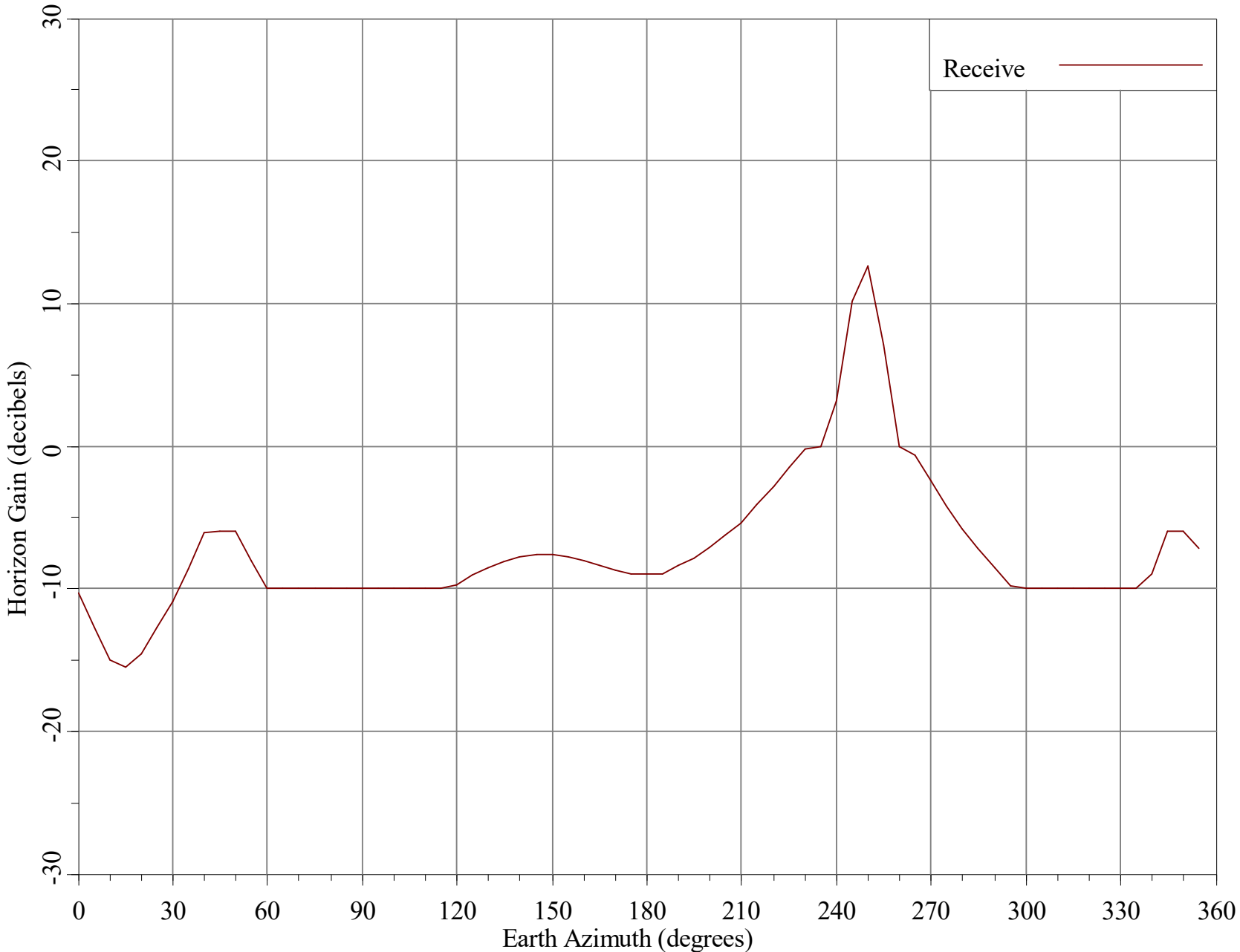
Coordination Parameters	Receive
-------------------------	---------

Max Greater Circle Distances	(km)	373.28	
Max Rain Scatter Distances	(km)	246.08	
Max Interference Power Long Term	(dbW)	-140.60	
Max Interference Power Short Term	(dbW)	-118.40	
Rain Zone / Radio Zone		2	A

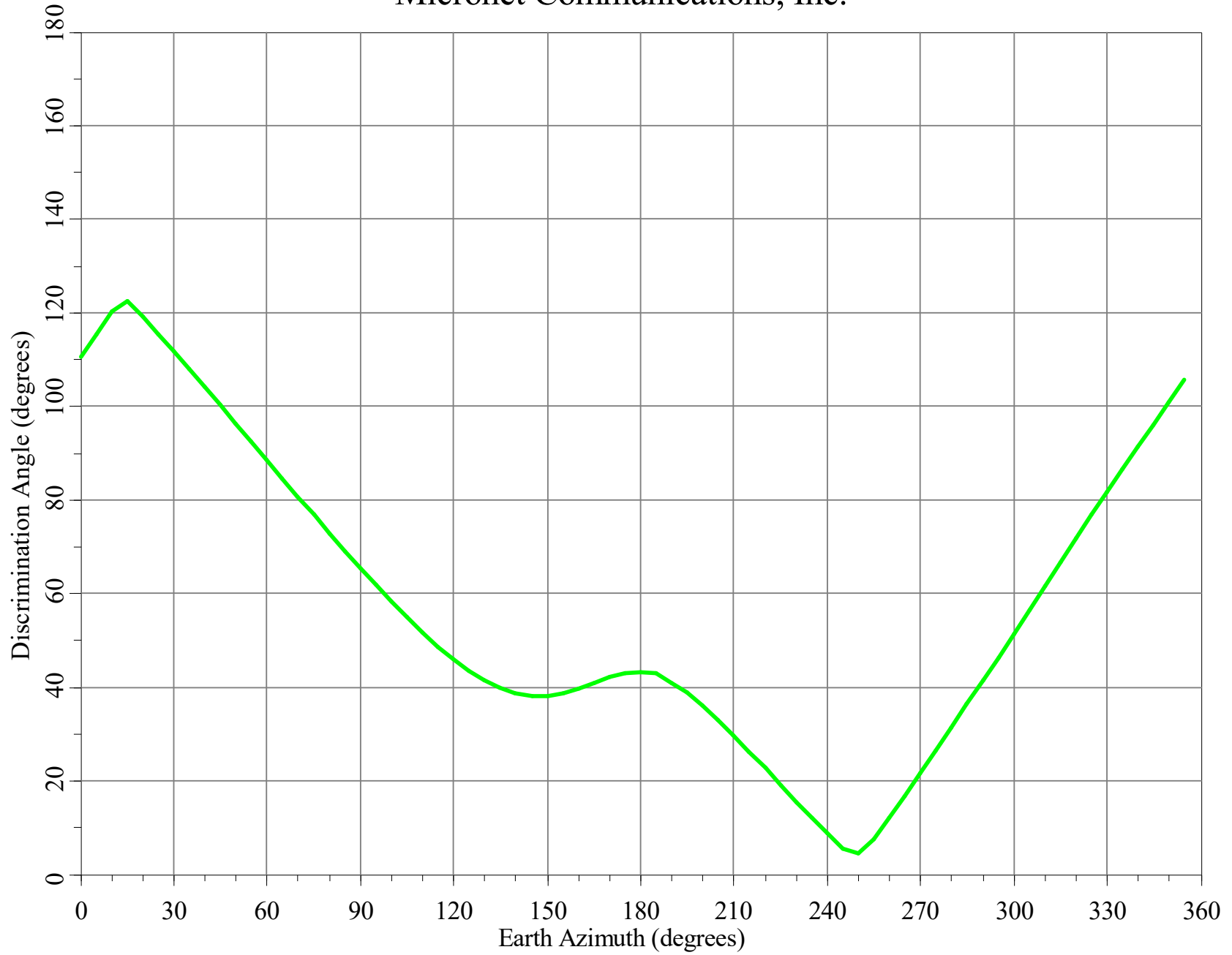
Horizon Angle & Satellite Arc for KDKA-TV TX Site, PA Micronet Communications, Inc.




Horizon Gain for KDKA-TV TX Site, PA
Micronet Communications, Inc.



Minimum Discrimination Angles for KDKA-TV TX Site, PA
Micronet Communications, Inc.



Final Contour & Rain Scatter for KDKA-TV TX Site, PA - Receive



SCALE - 1:10000000 1 inch = 157.8 miles