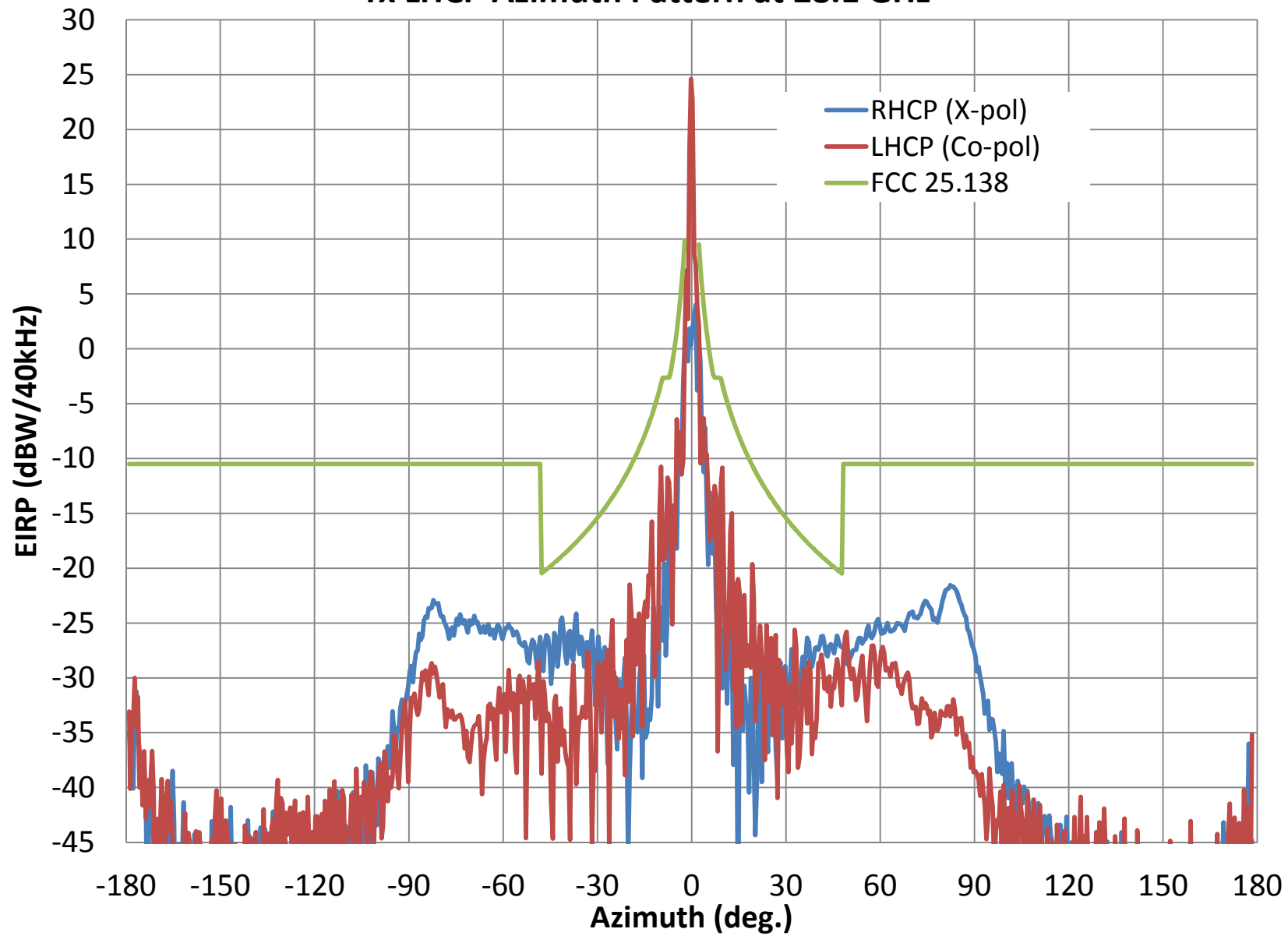
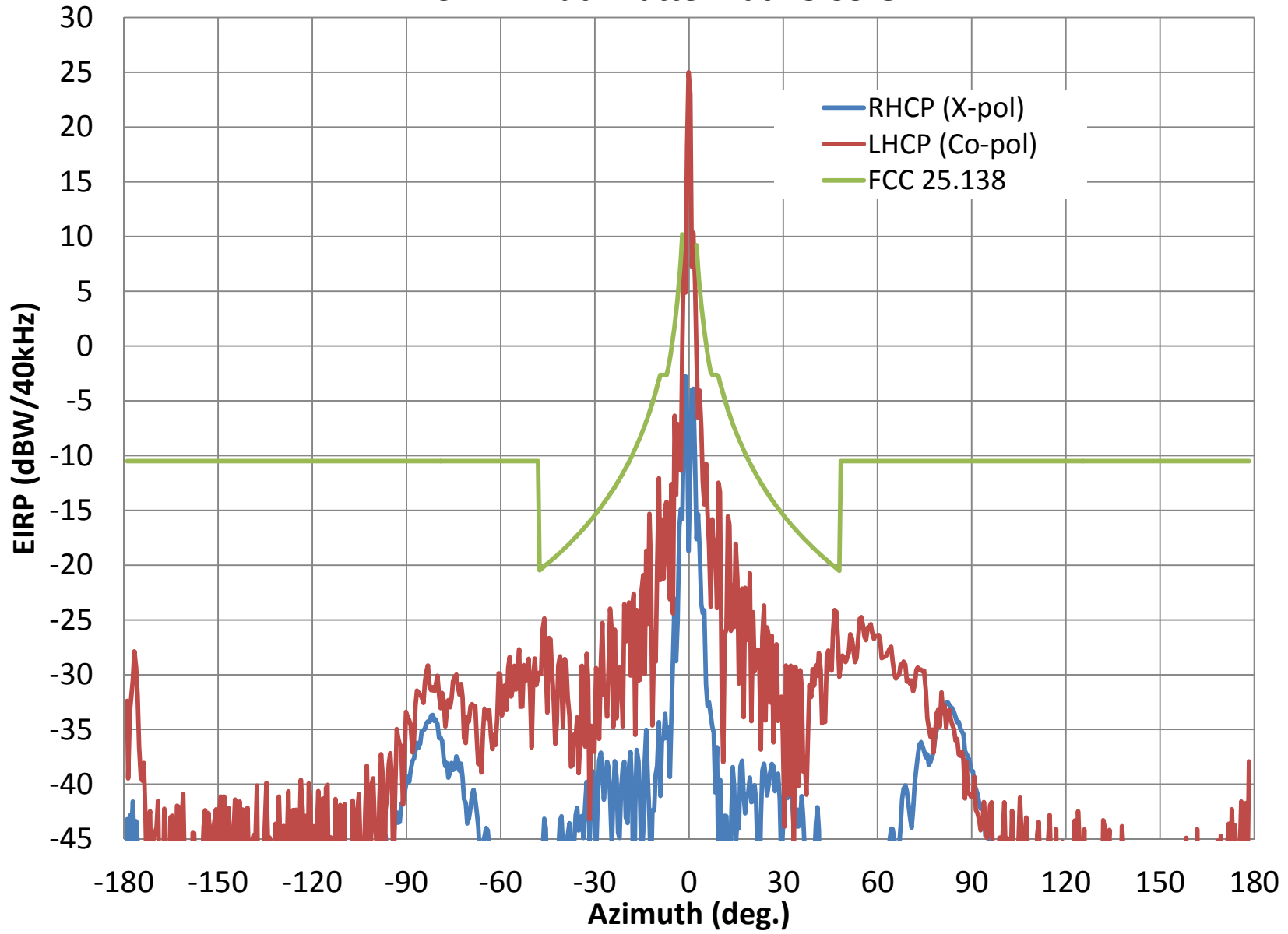


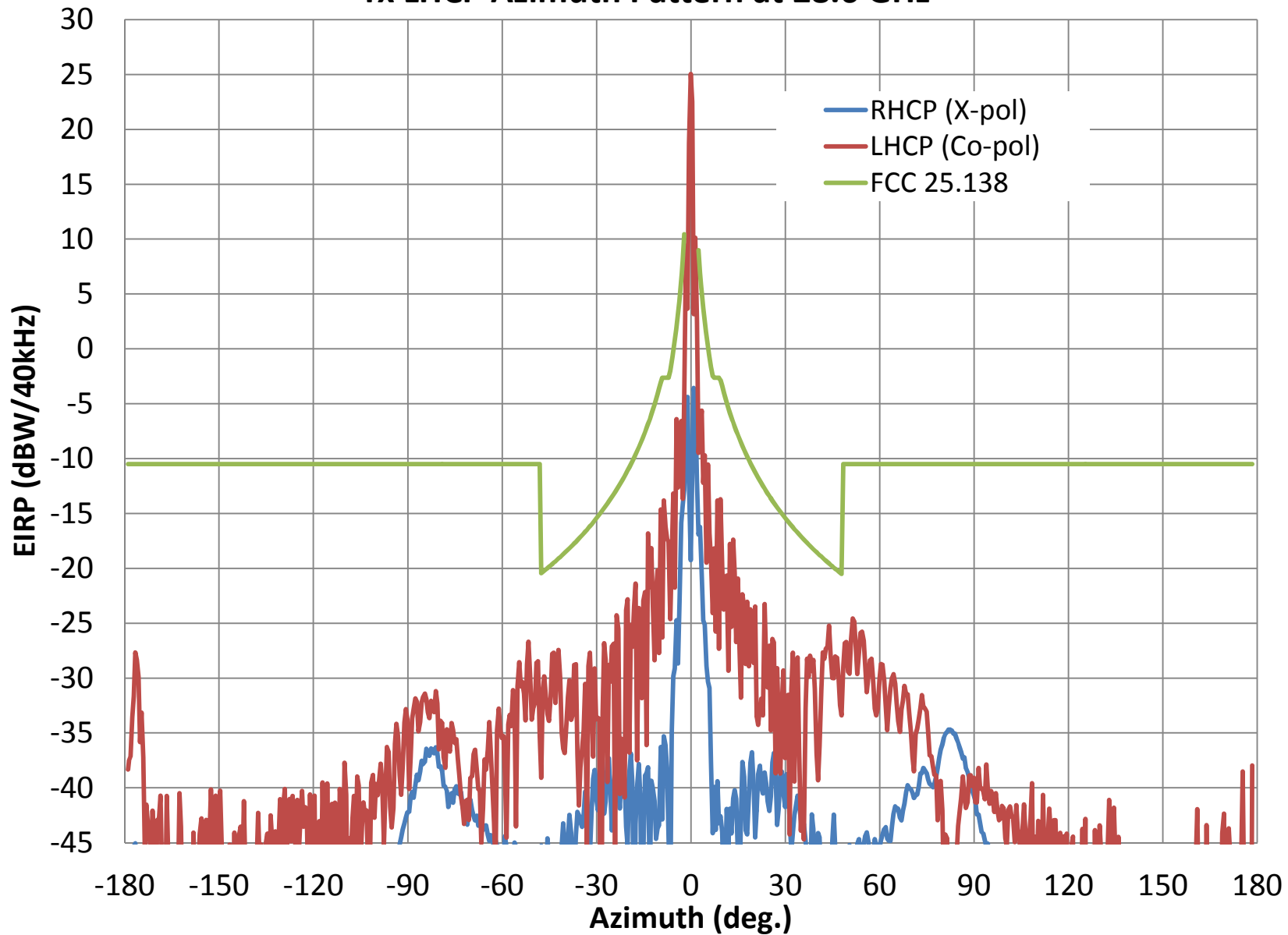
### Tx LHCP Azimuth Pattern at 28.1 GHz



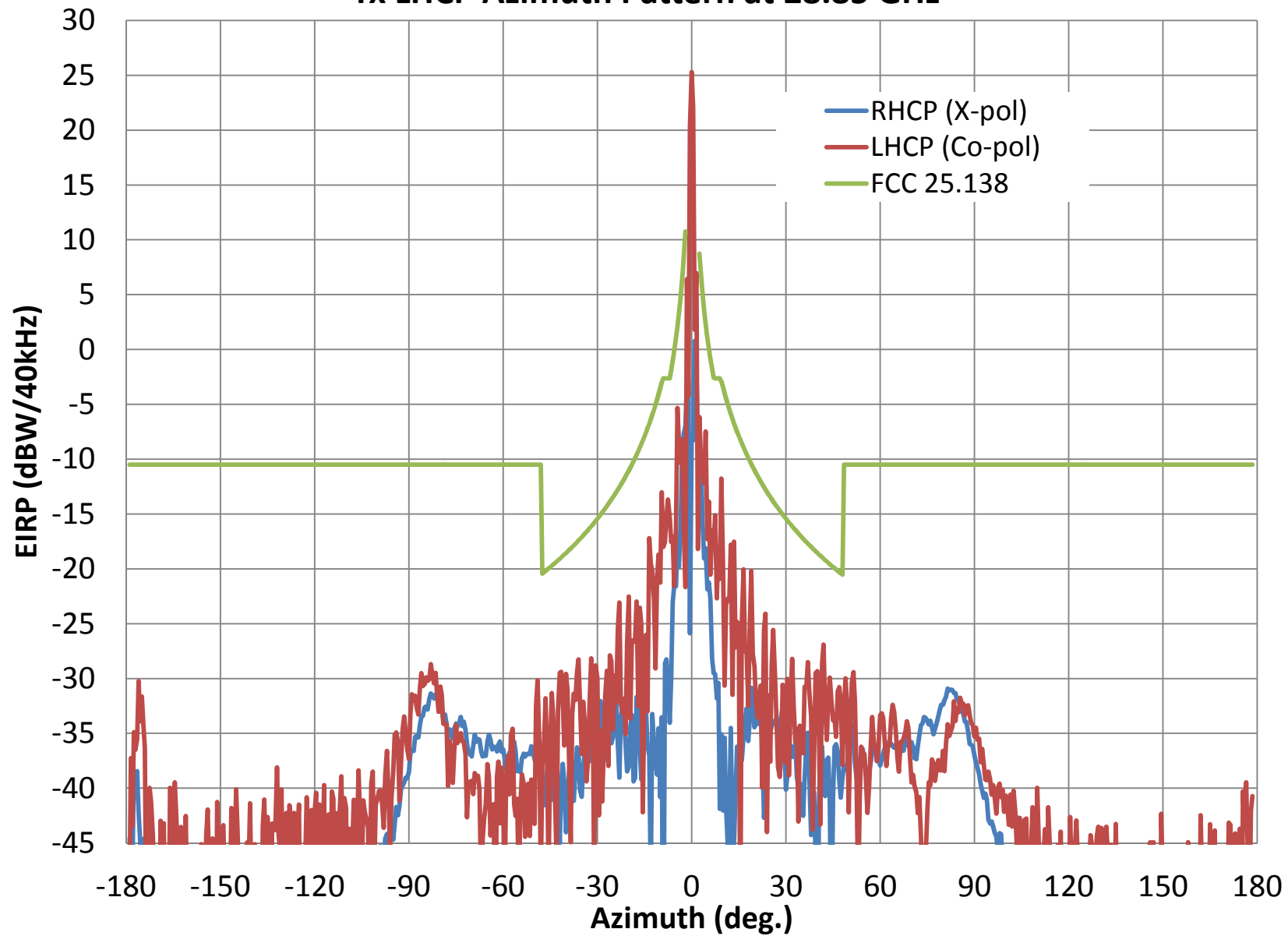
**Tx LHCP Azimuth Pattern at 28.35 GHz**



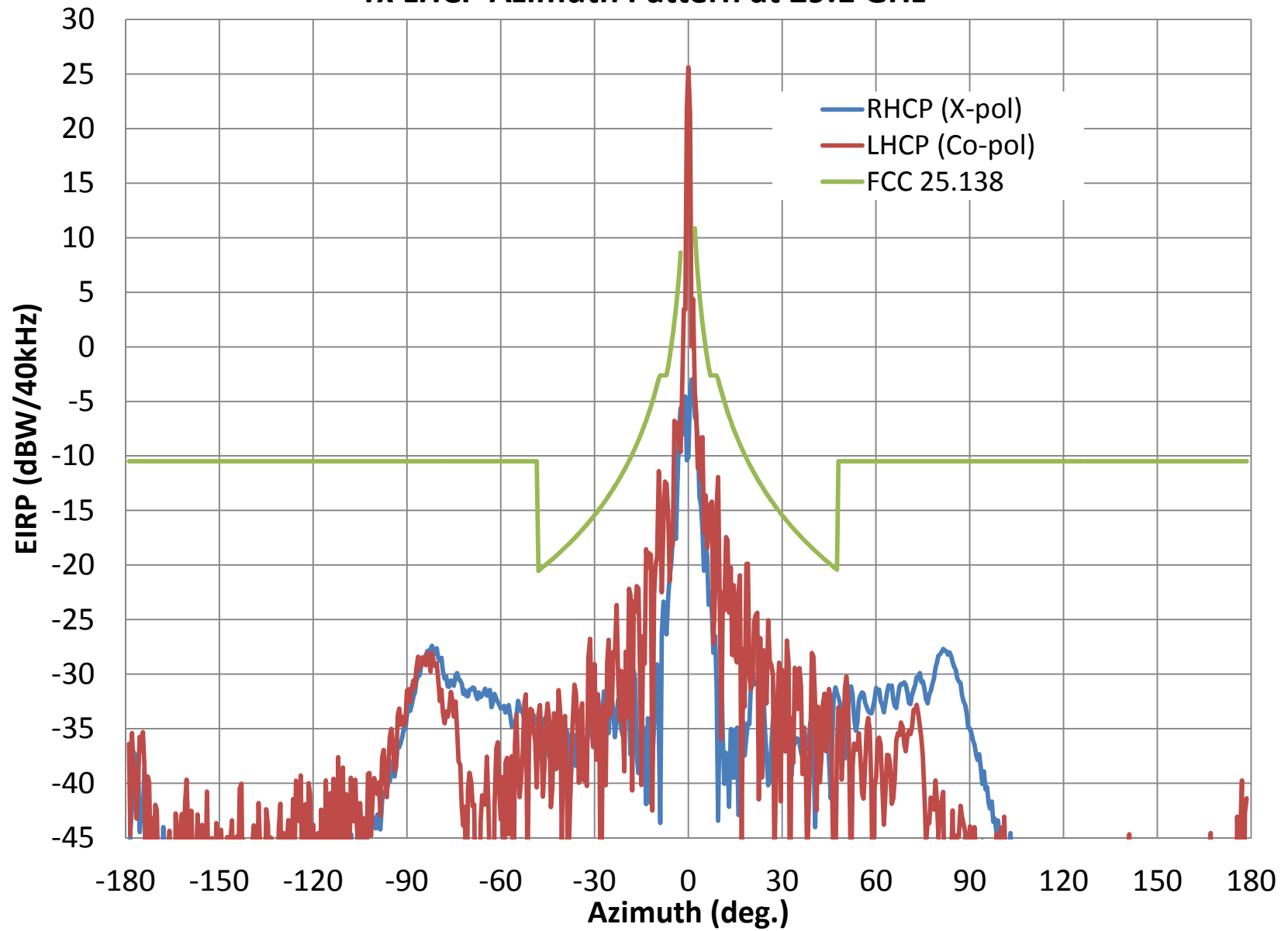
### Tx LHCP Azimuth Pattern at 28.6 GHz



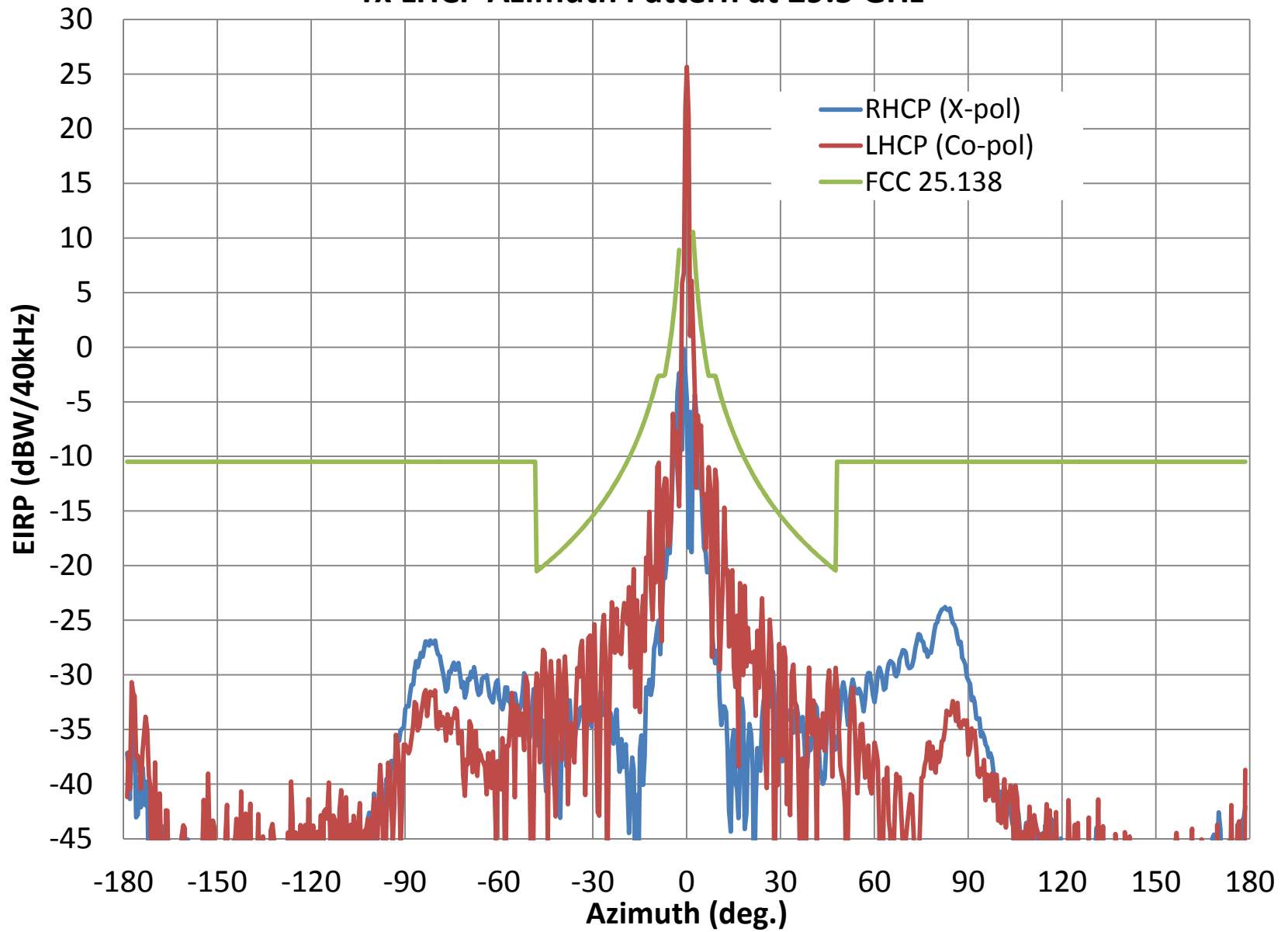
### Tx LHCP Azimuth Pattern at 28.85 GHz



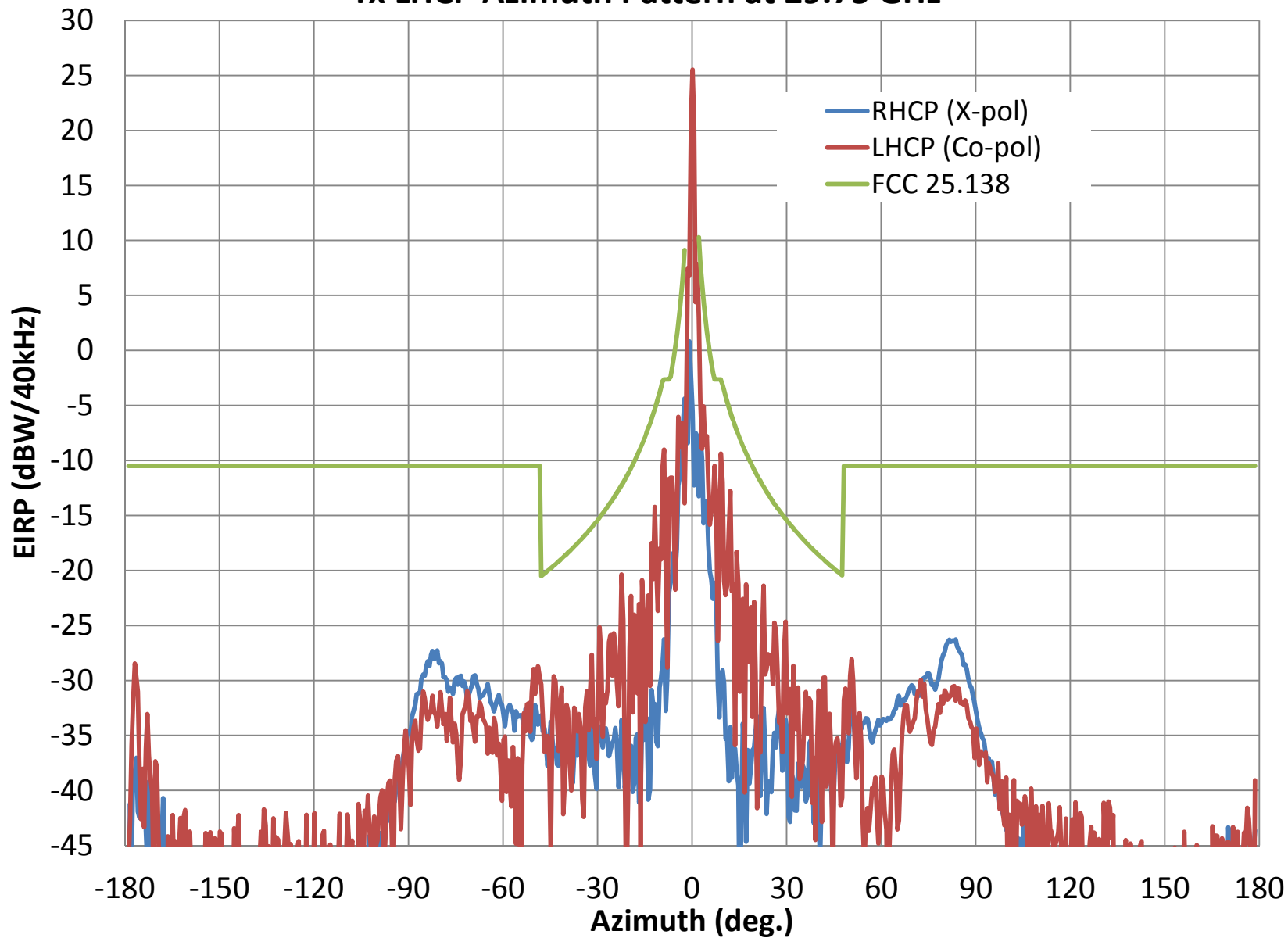
### Tx LHCP Azimuth Pattern at 29.1 GHz



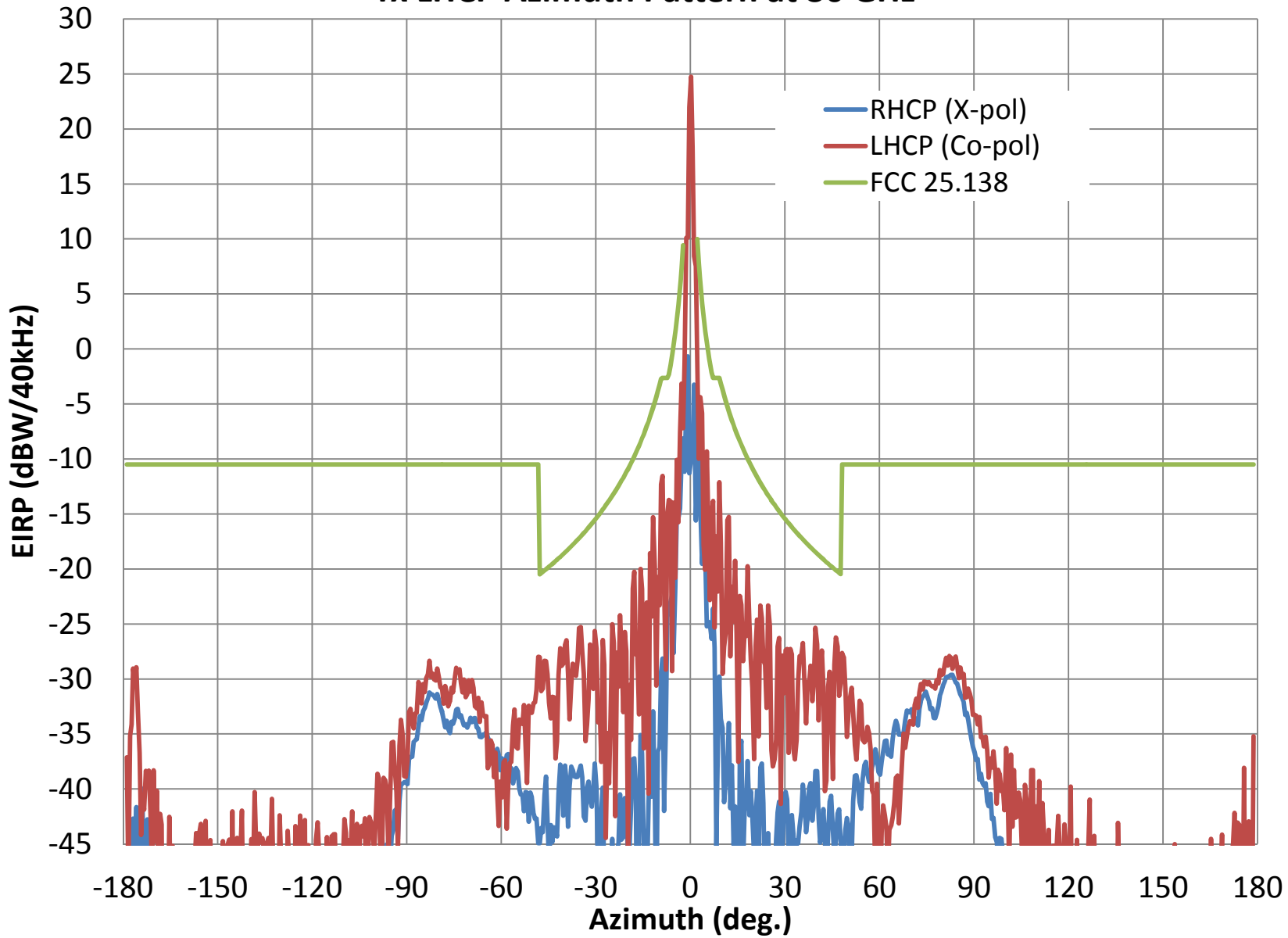
### Tx LHCP Azimuth Pattern at 29.5 GHz



### Tx LHCP Azimuth Pattern at 29.75 GHz

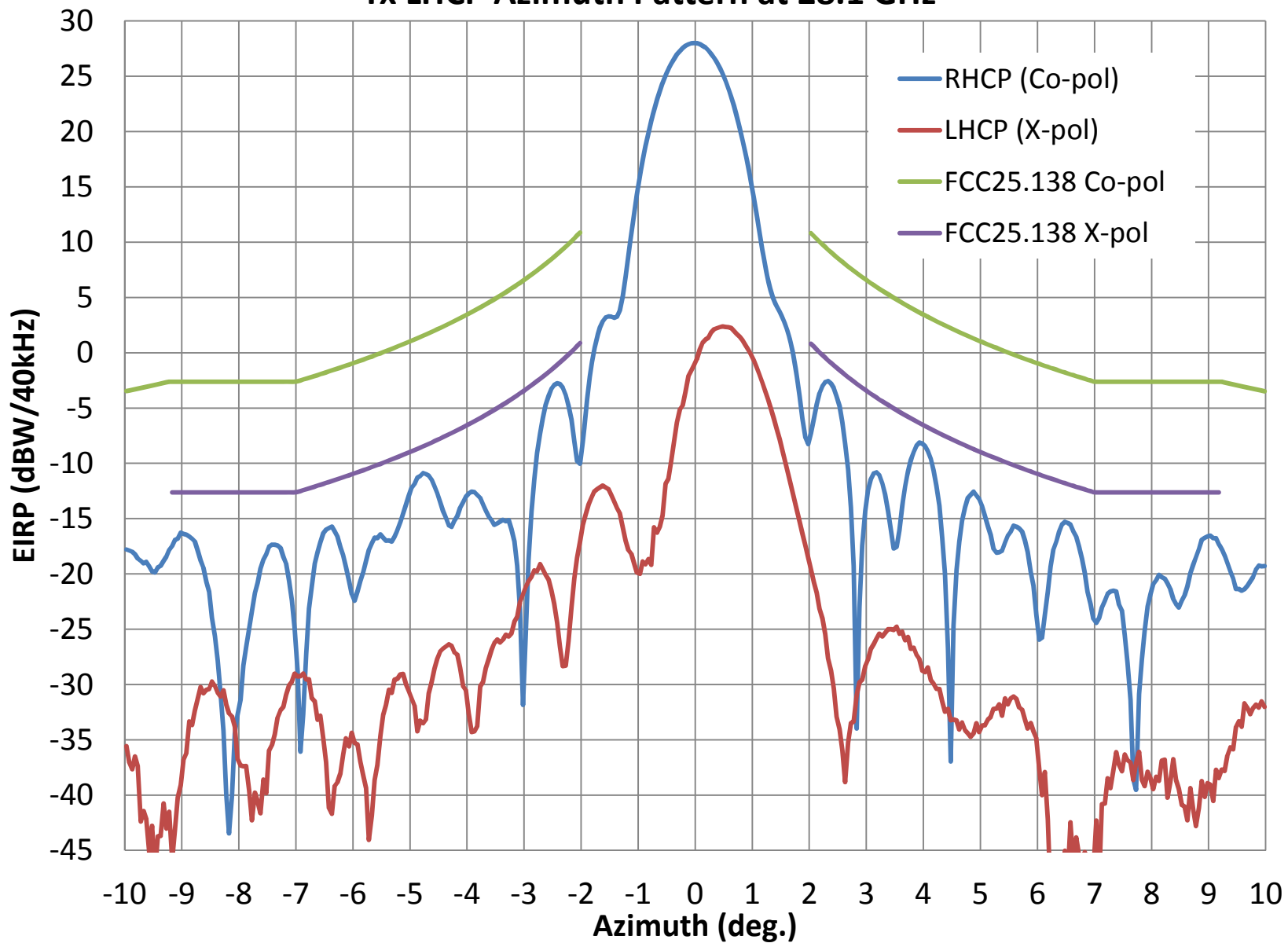


### Tx LHCP Azimuth Pattern at 30 GHz

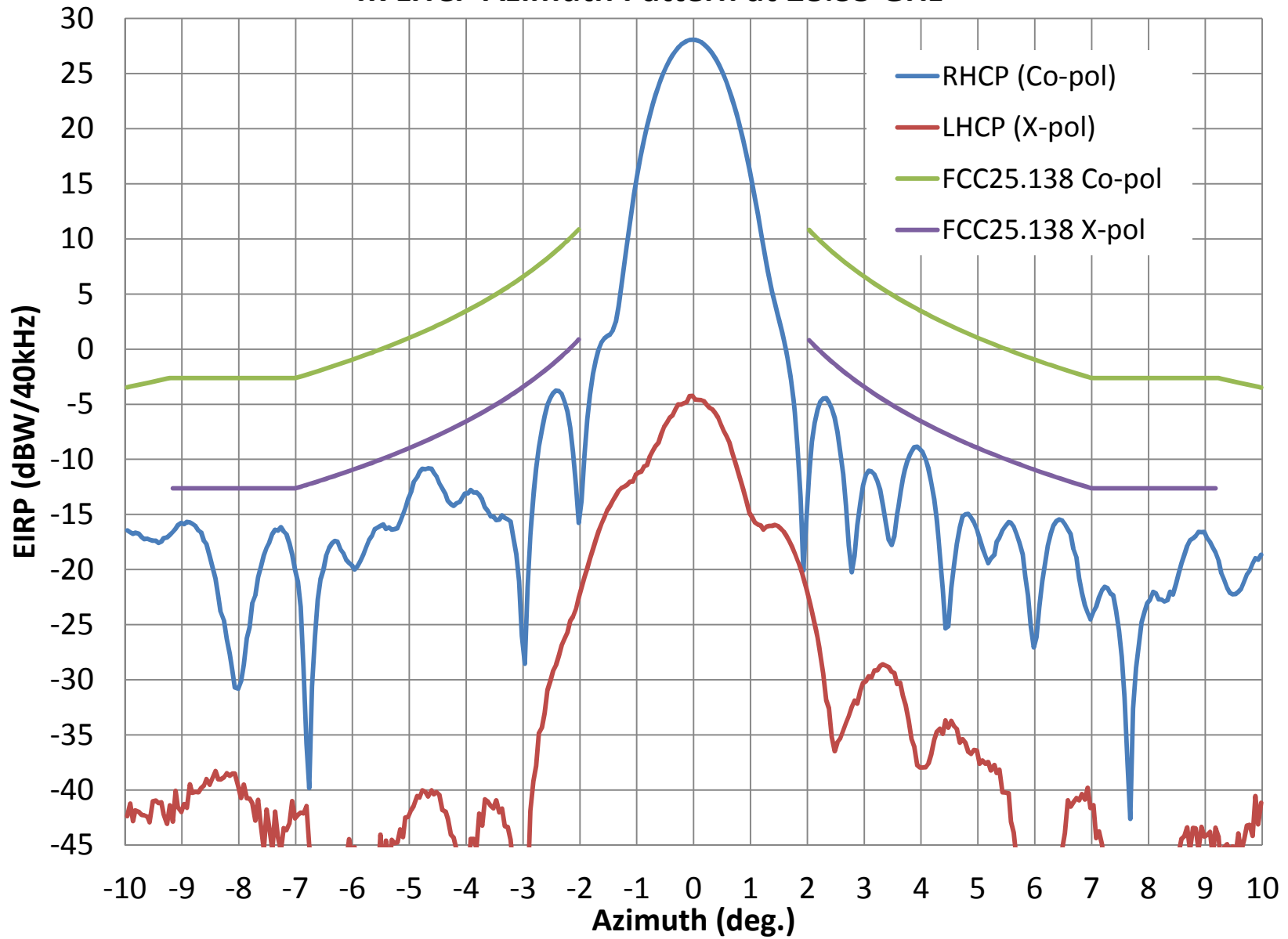




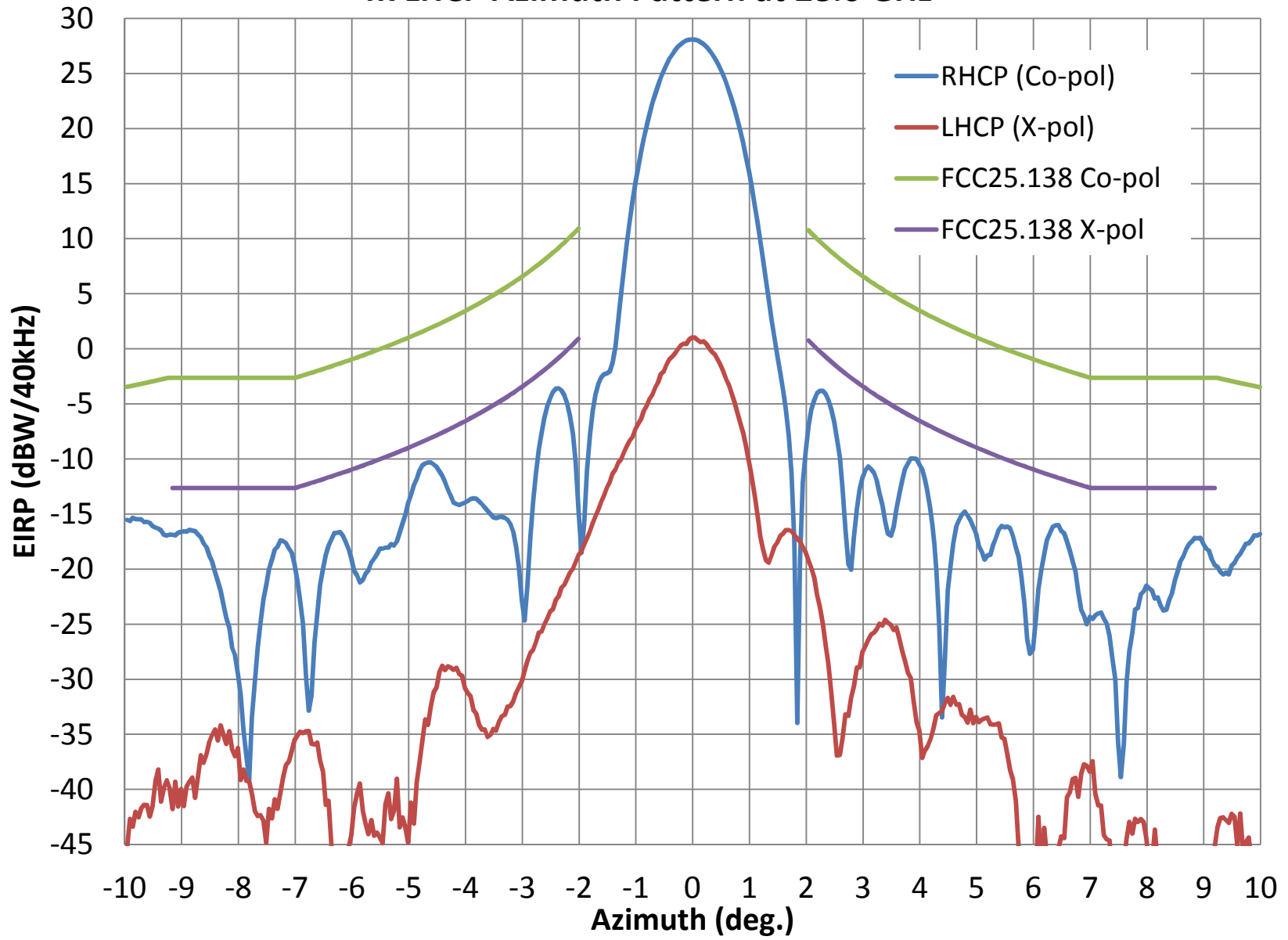
### Tx LHCP Azimuth Pattern at 28.1 GHz



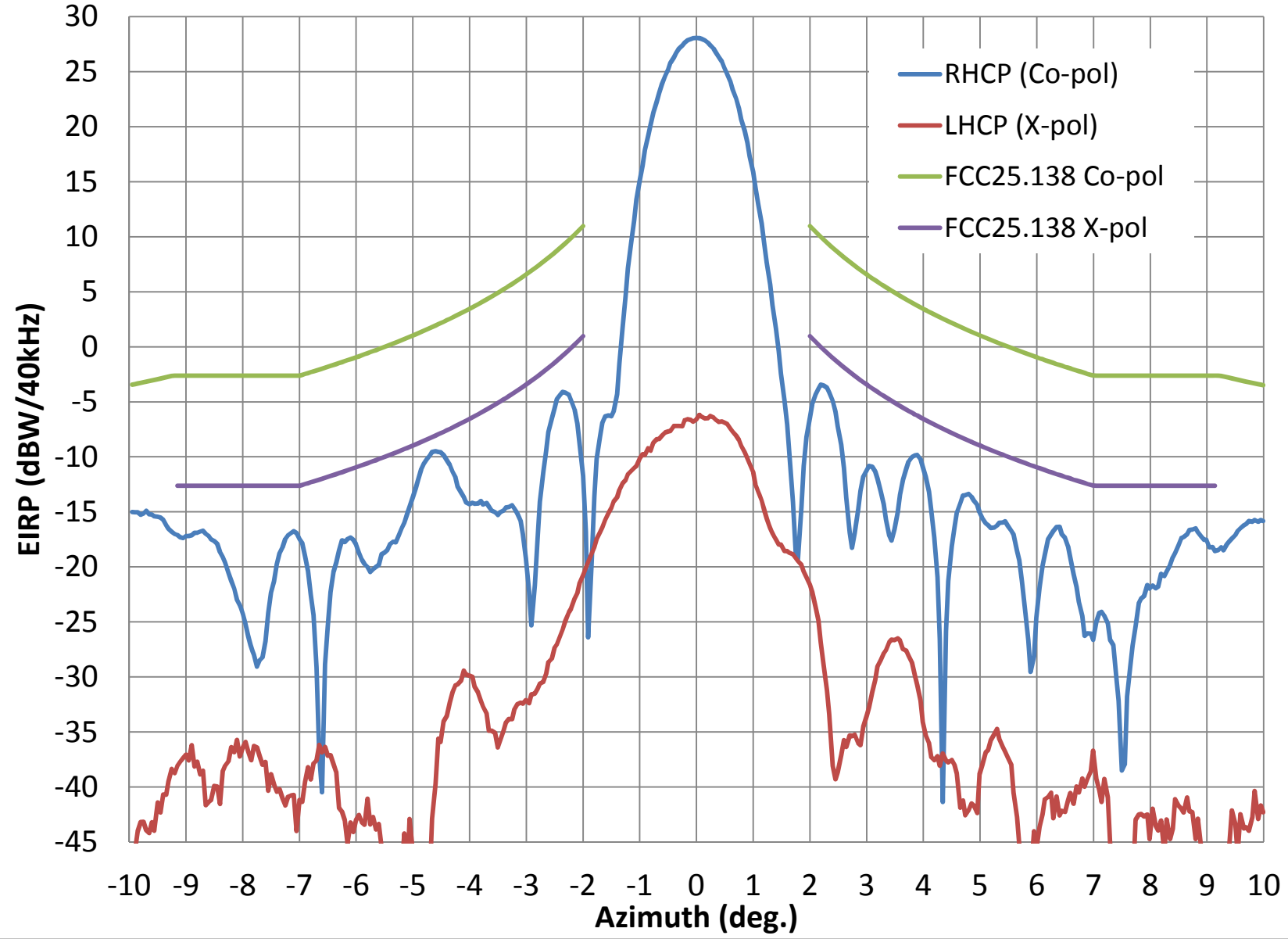
### Tx LHCP Azimuth Pattern at 28.35 GHz



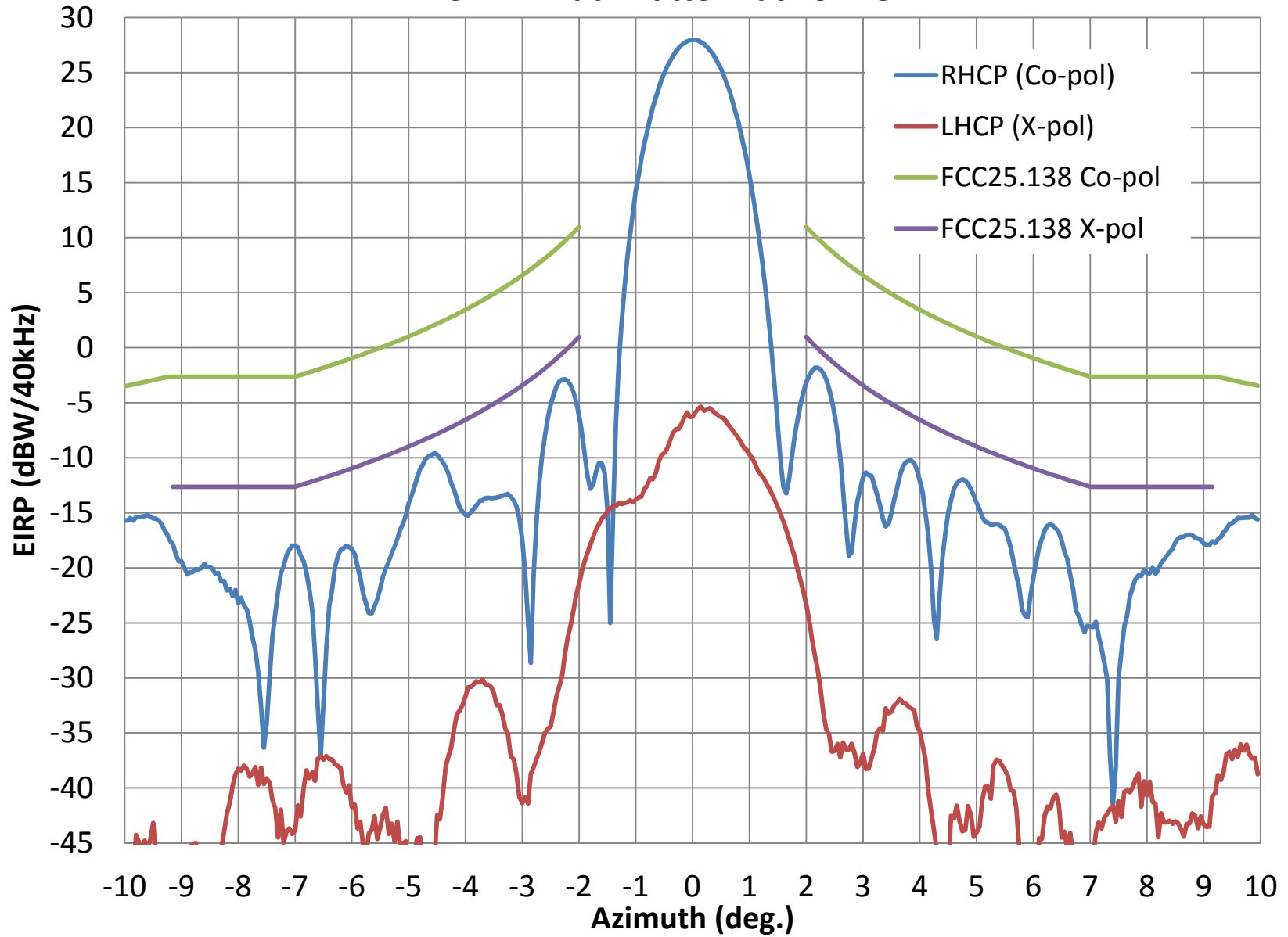
### Tx LHCP Azimuth Pattern at 28.6 GHz



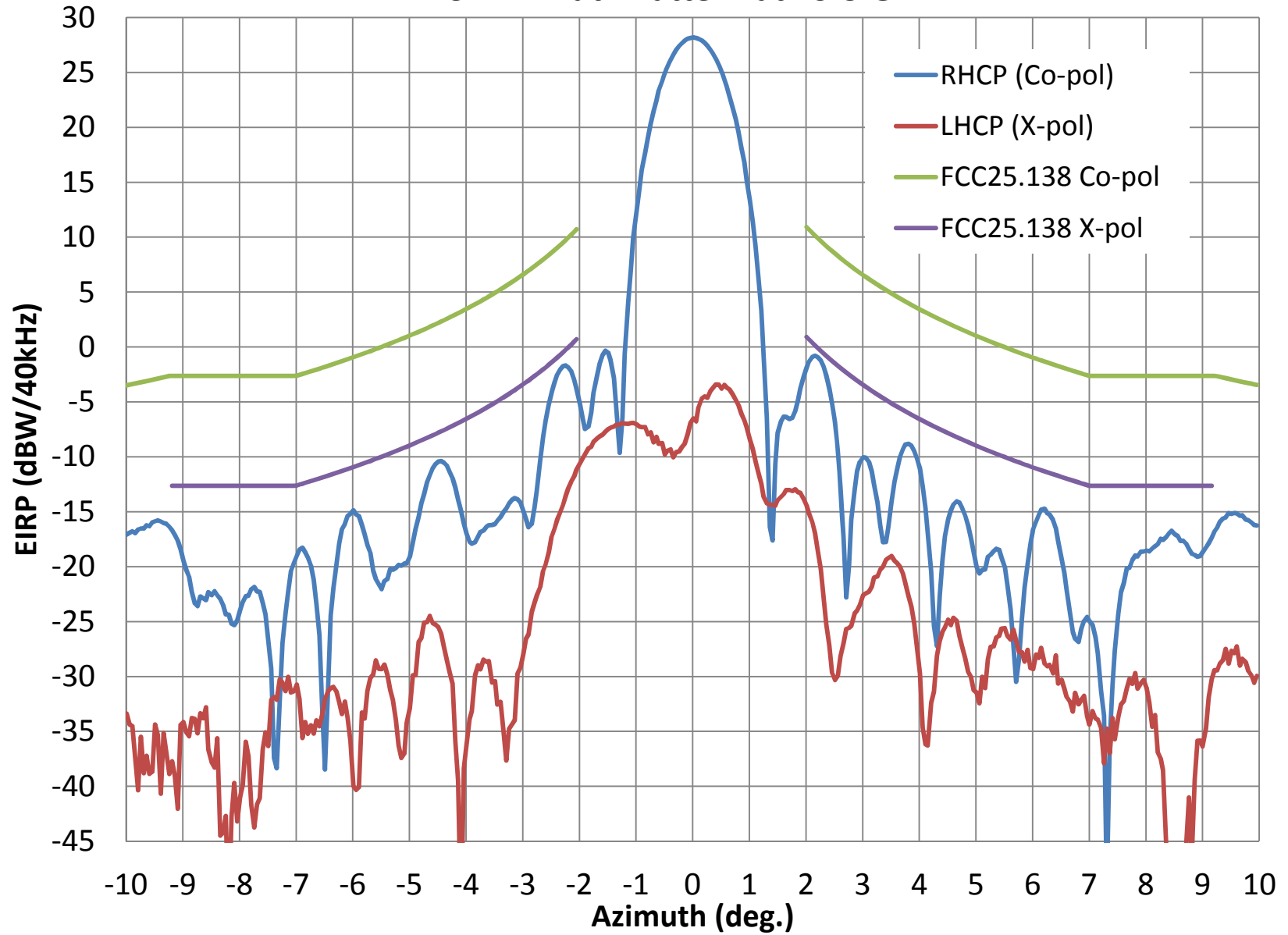
### Tx LHCP Azimuth Pattern at 28.85 GHz



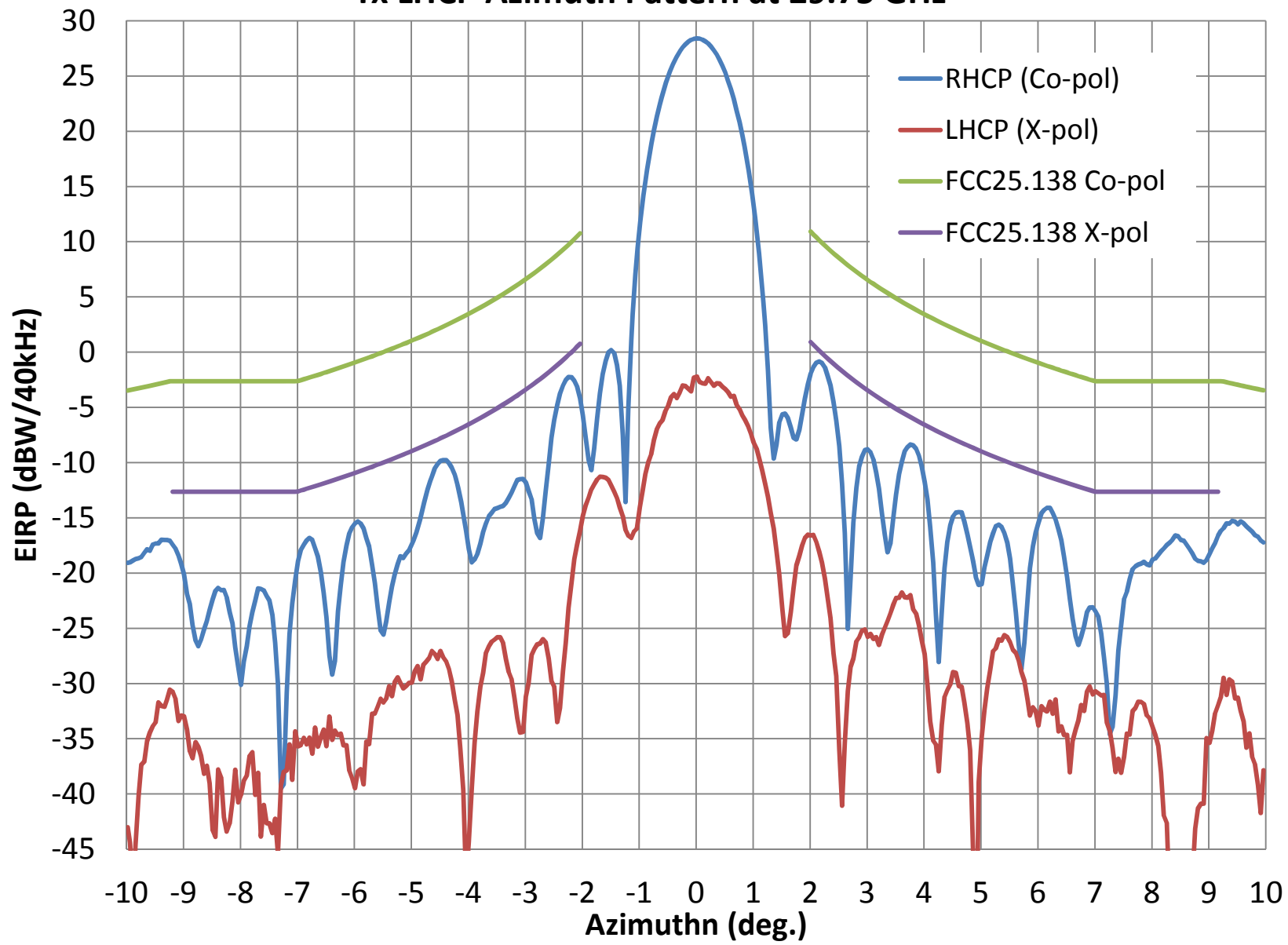
**Tx LHCP Azimuth Pattern at 29.1 GHz**



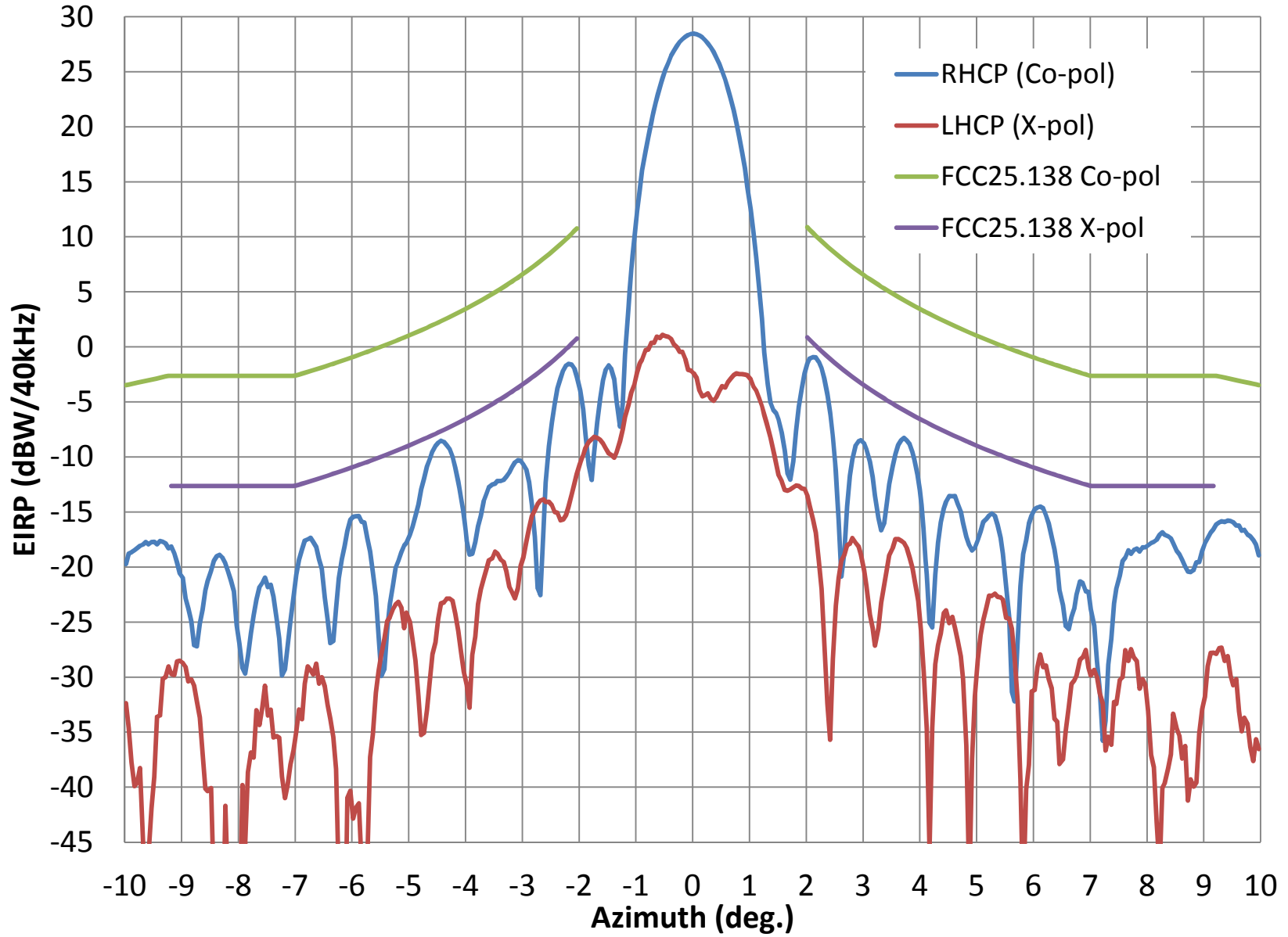
### Tx LHCP Azimuth Pattern at 29.5 GHz



### Tx LHCP Azimuth Pattern at 29.75 GHz

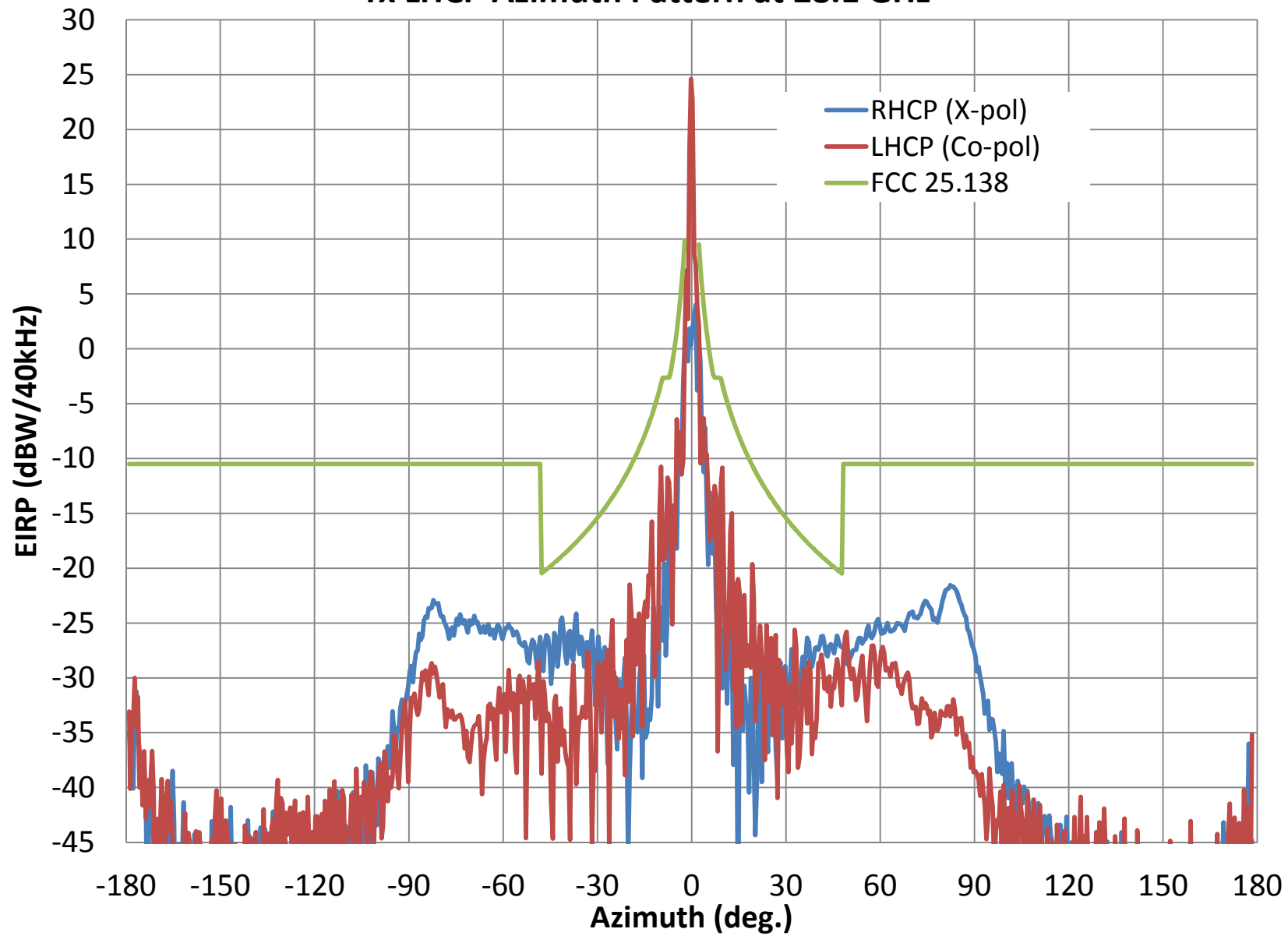


### Tx LHCP Azimuth Pattern at 30 GHz

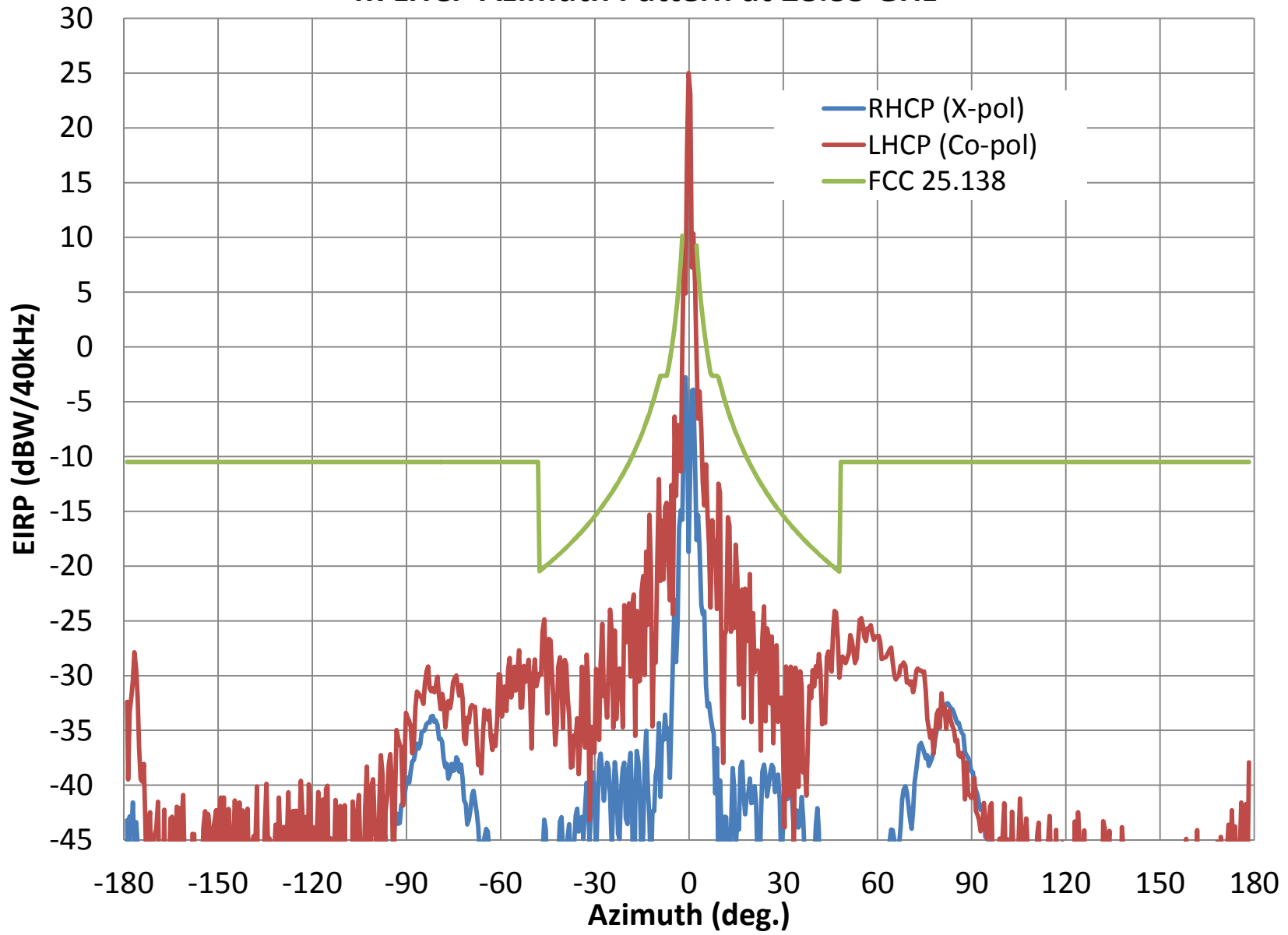




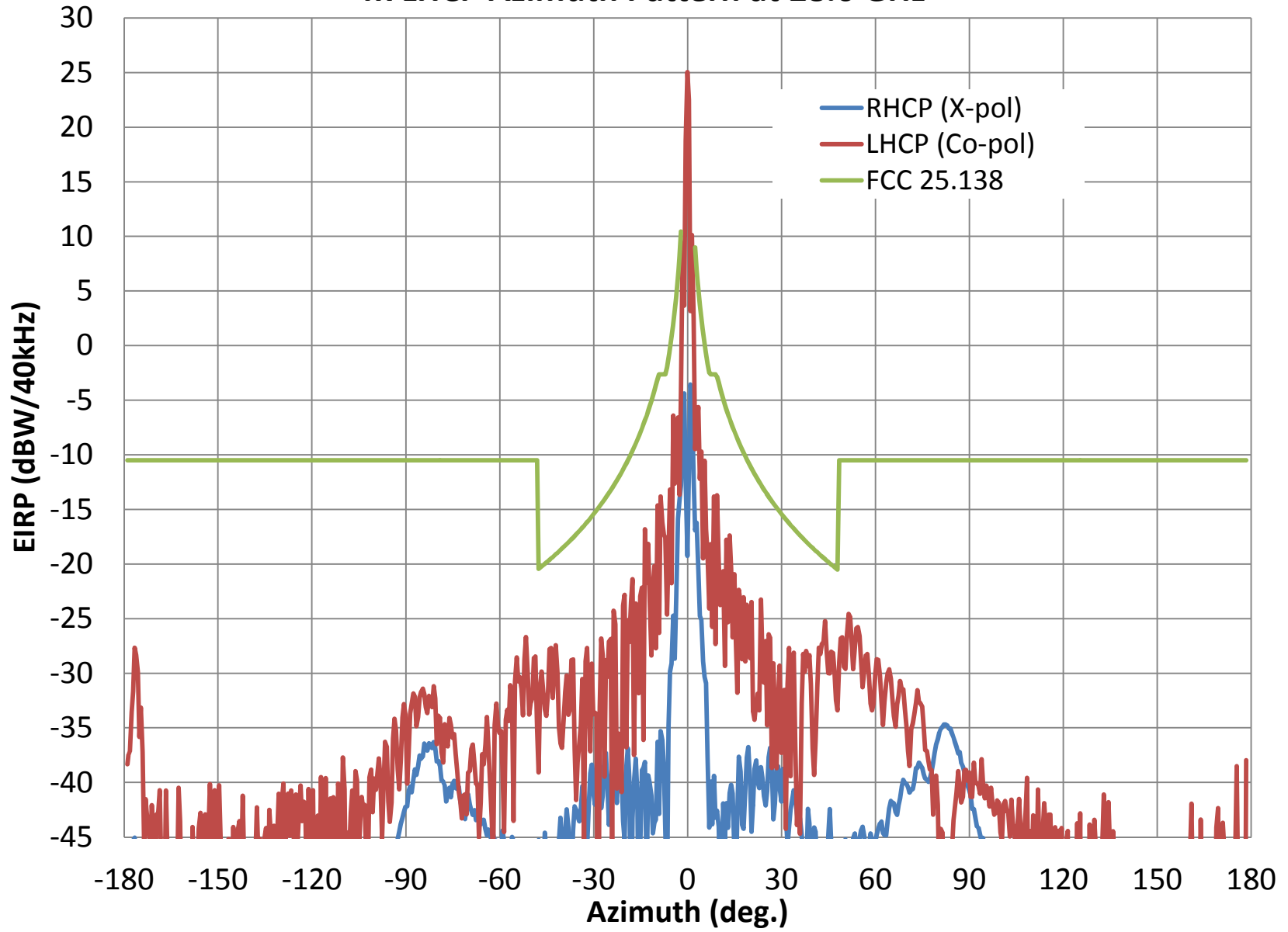
### Tx LHCP Azimuth Pattern at 28.1 GHz



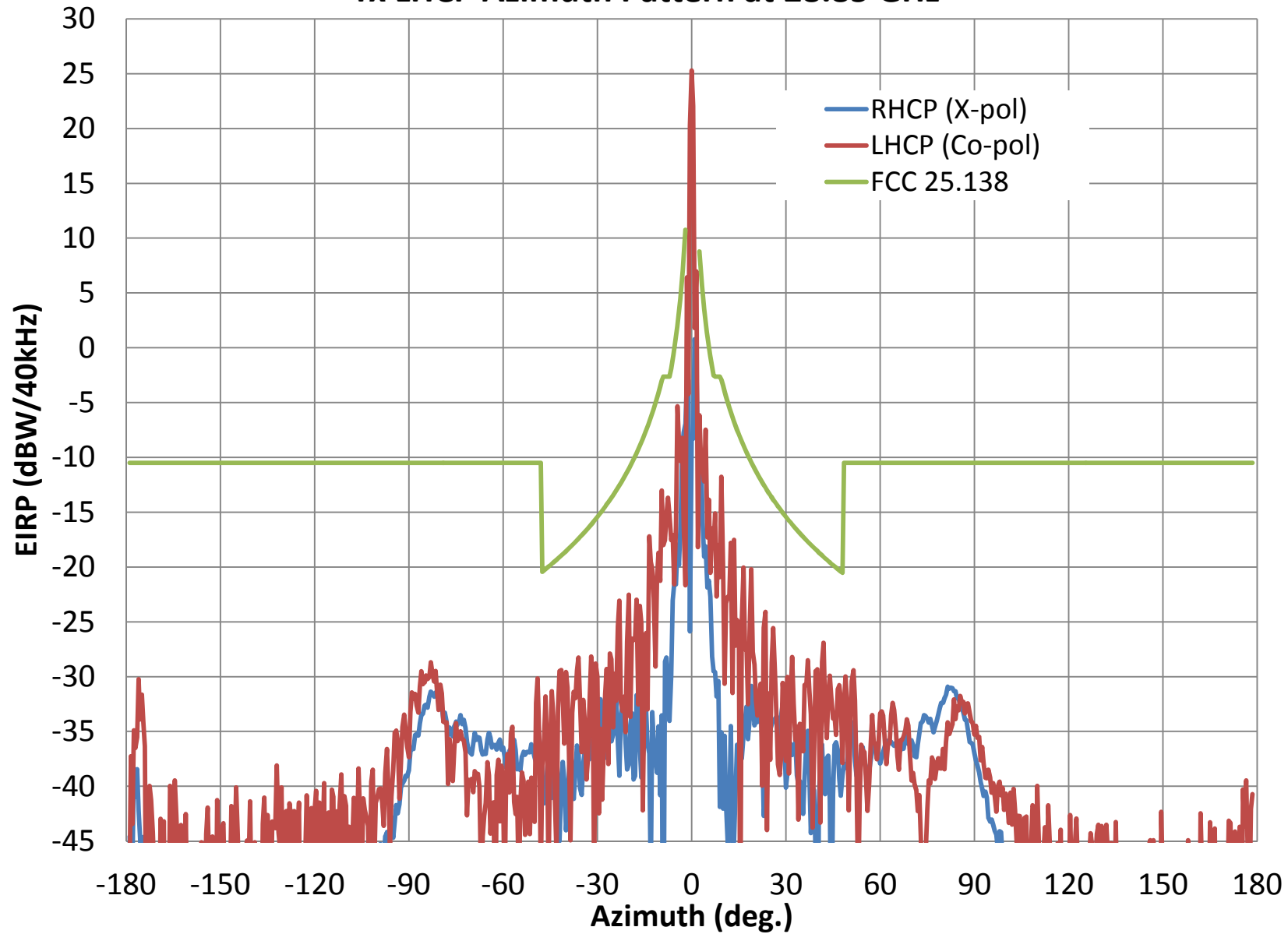
**Tx LHCP Azimuth Pattern at 28.35 GHz**



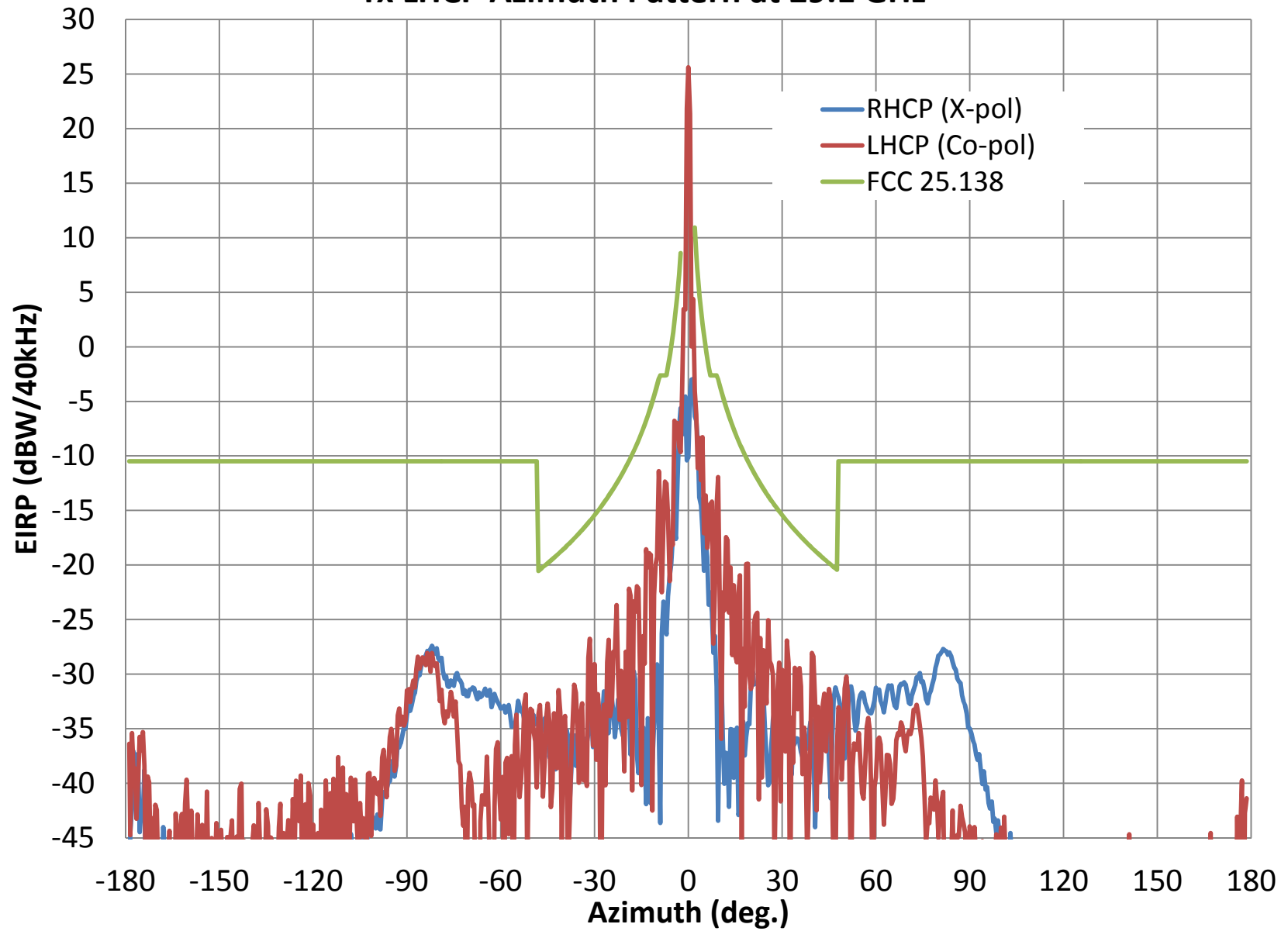
Tx LHCP Azimuth Pattern at 28.6 GHz



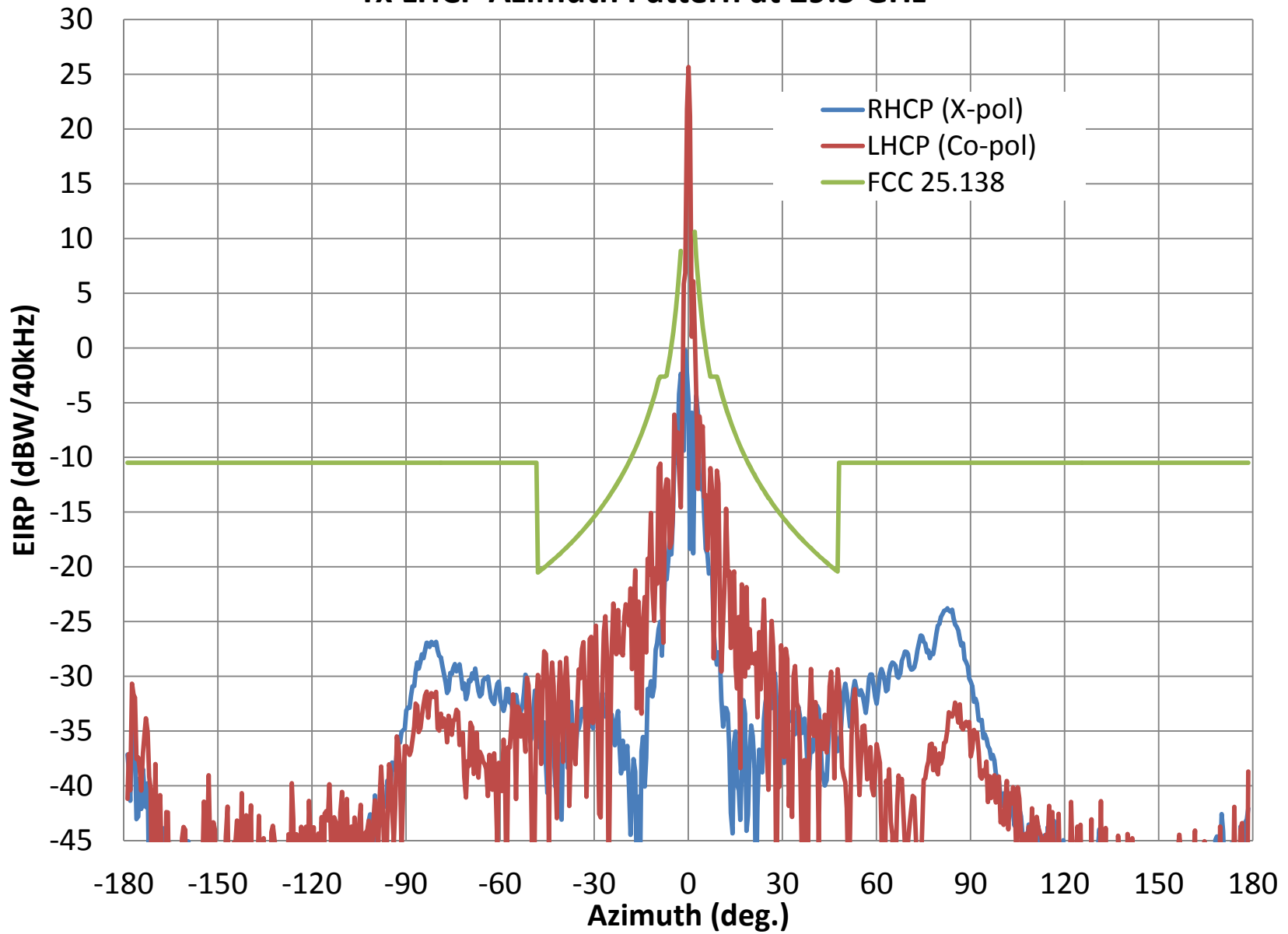
### Tx LHCP Azimuth Pattern at 28.85 GHz



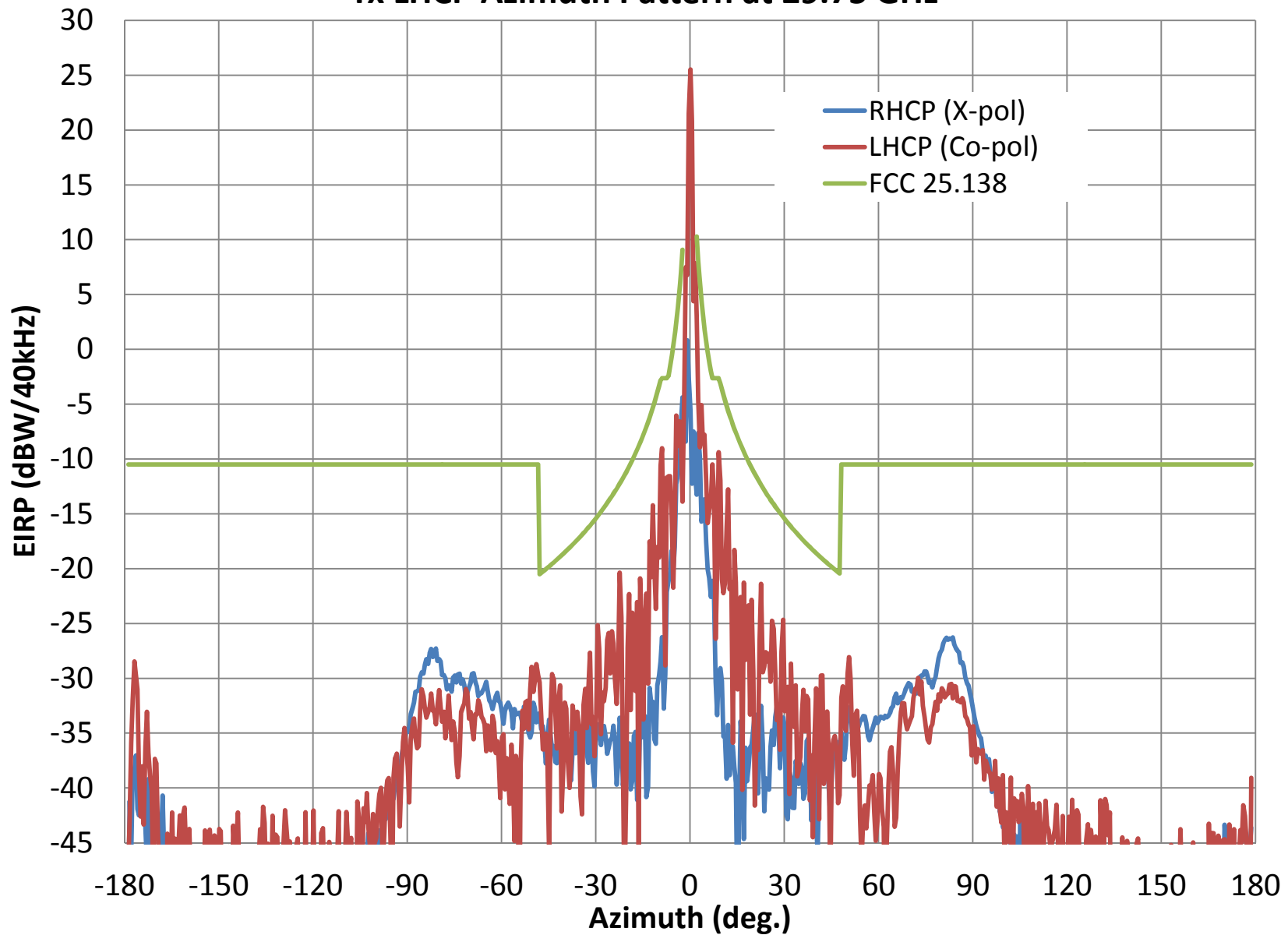
### Tx LHCP Azimuth Pattern at 29.1 GHz



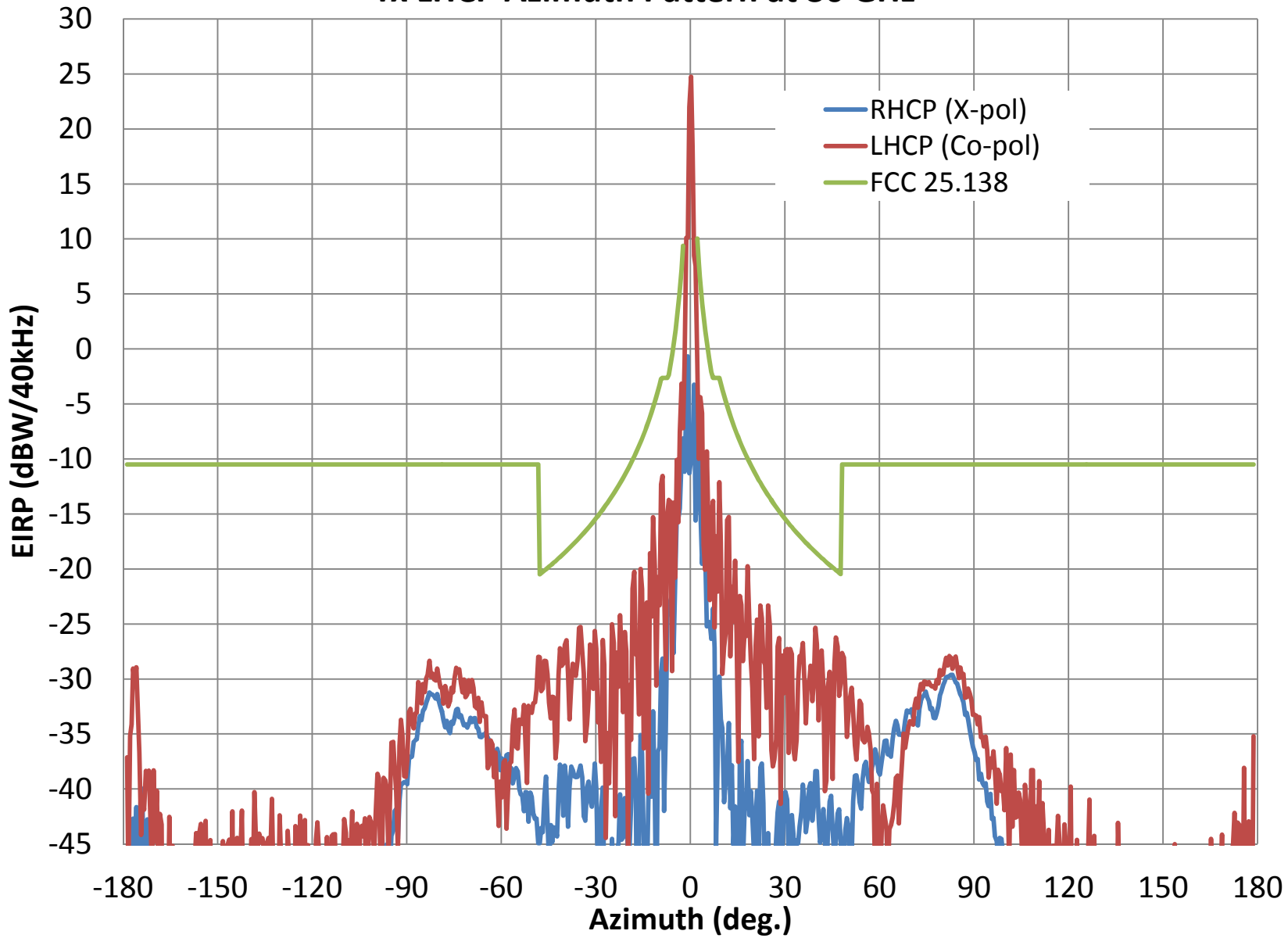
### Tx LHCP Azimuth Pattern at 29.5 GHz



### Tx LHCP Azimuth Pattern at 29.75 GHz

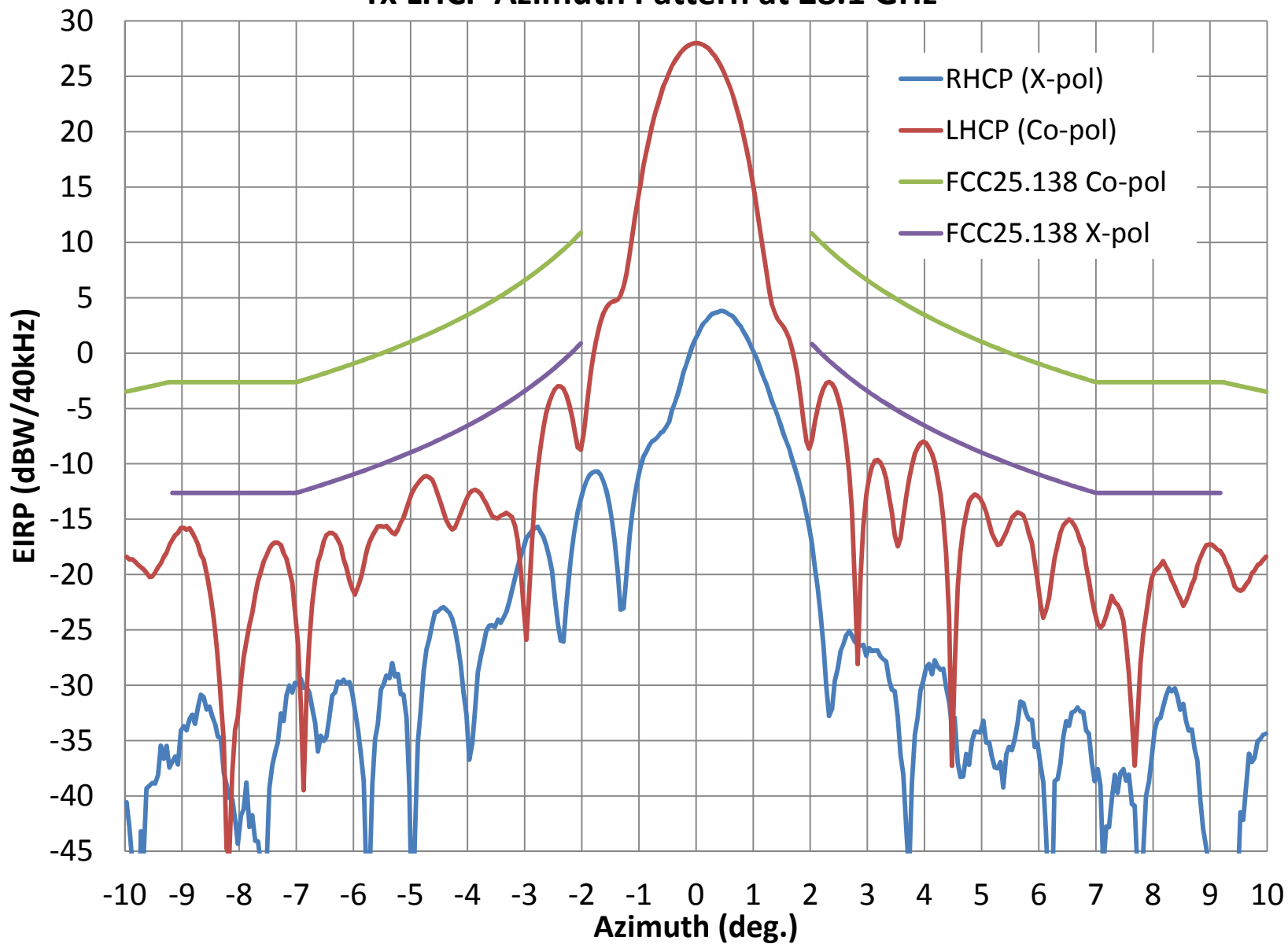


### Tx LHCP Azimuth Pattern at 30 GHz

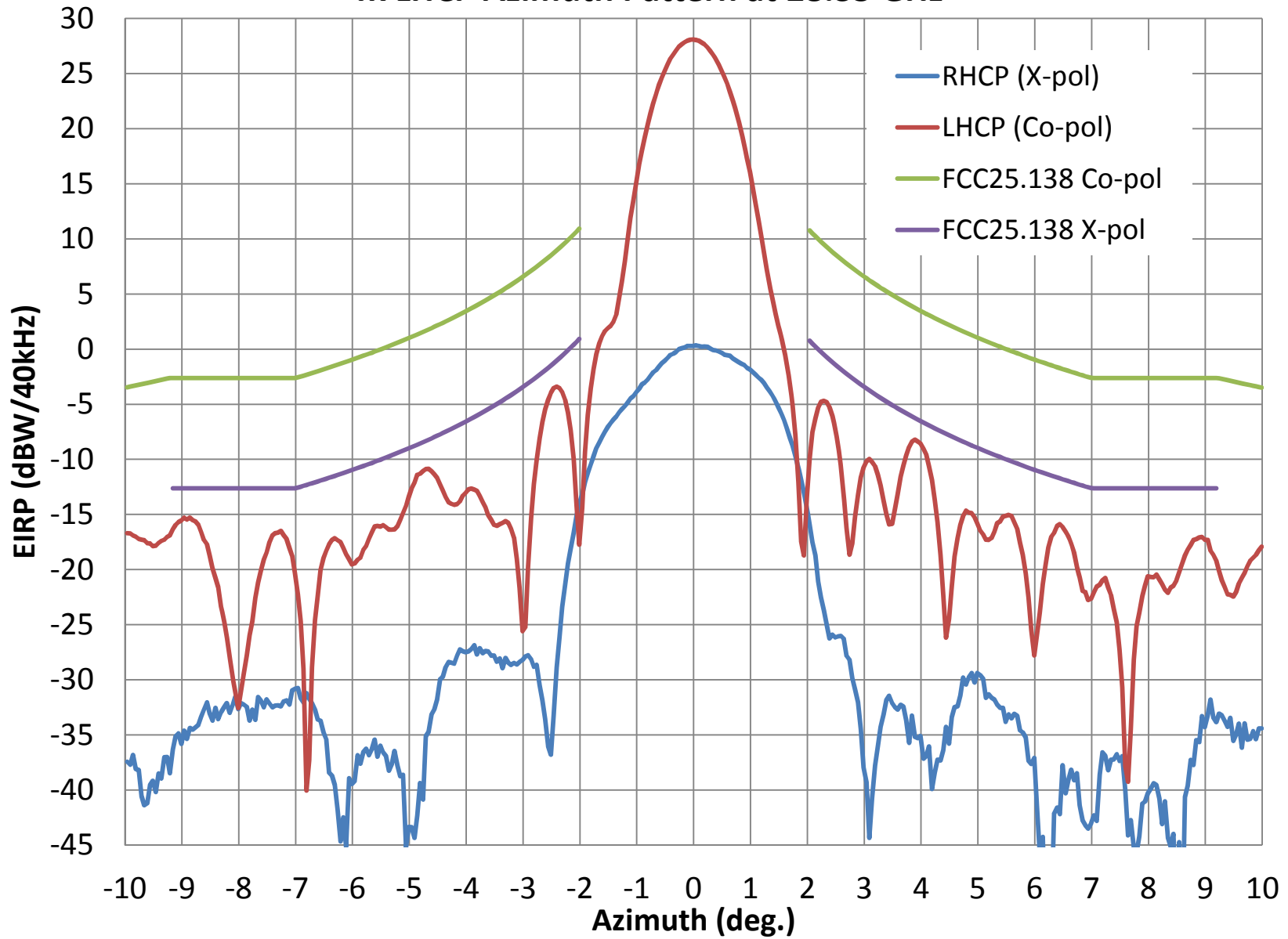




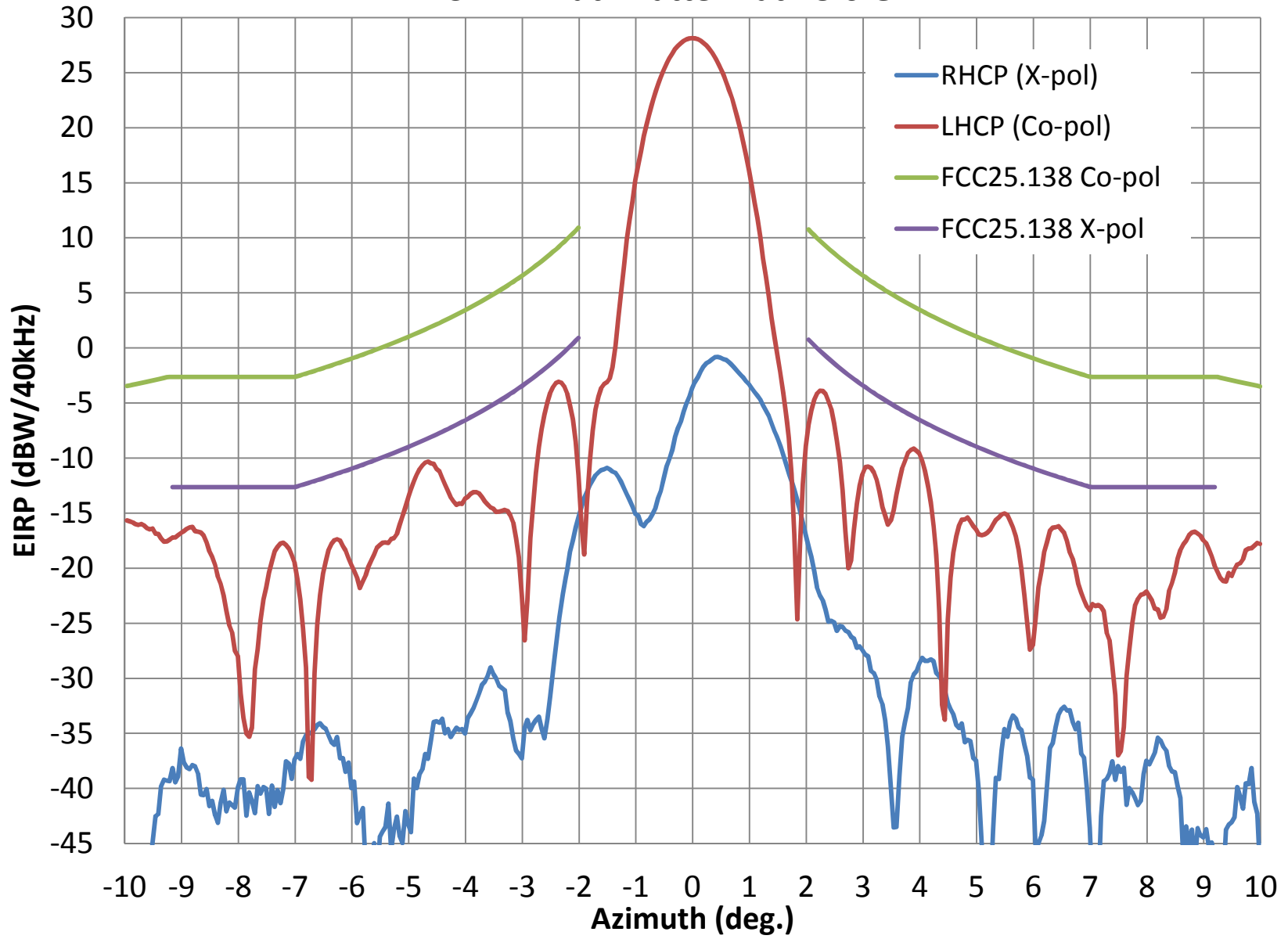
Tx LHCP Azimuth Pattern at 28.1 GHz



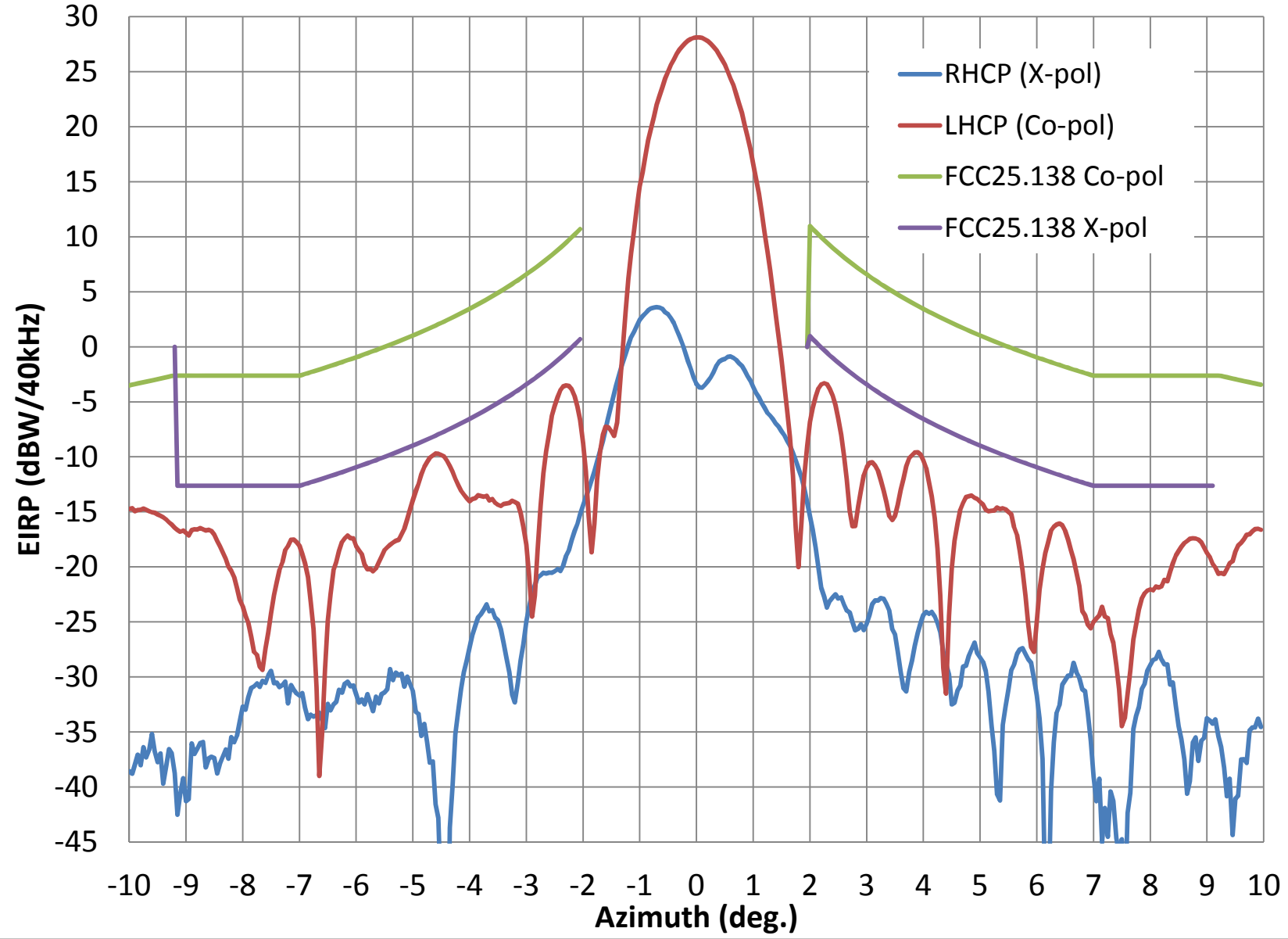
### Tx LHCP Azimuth Pattern at 28.35 GHz



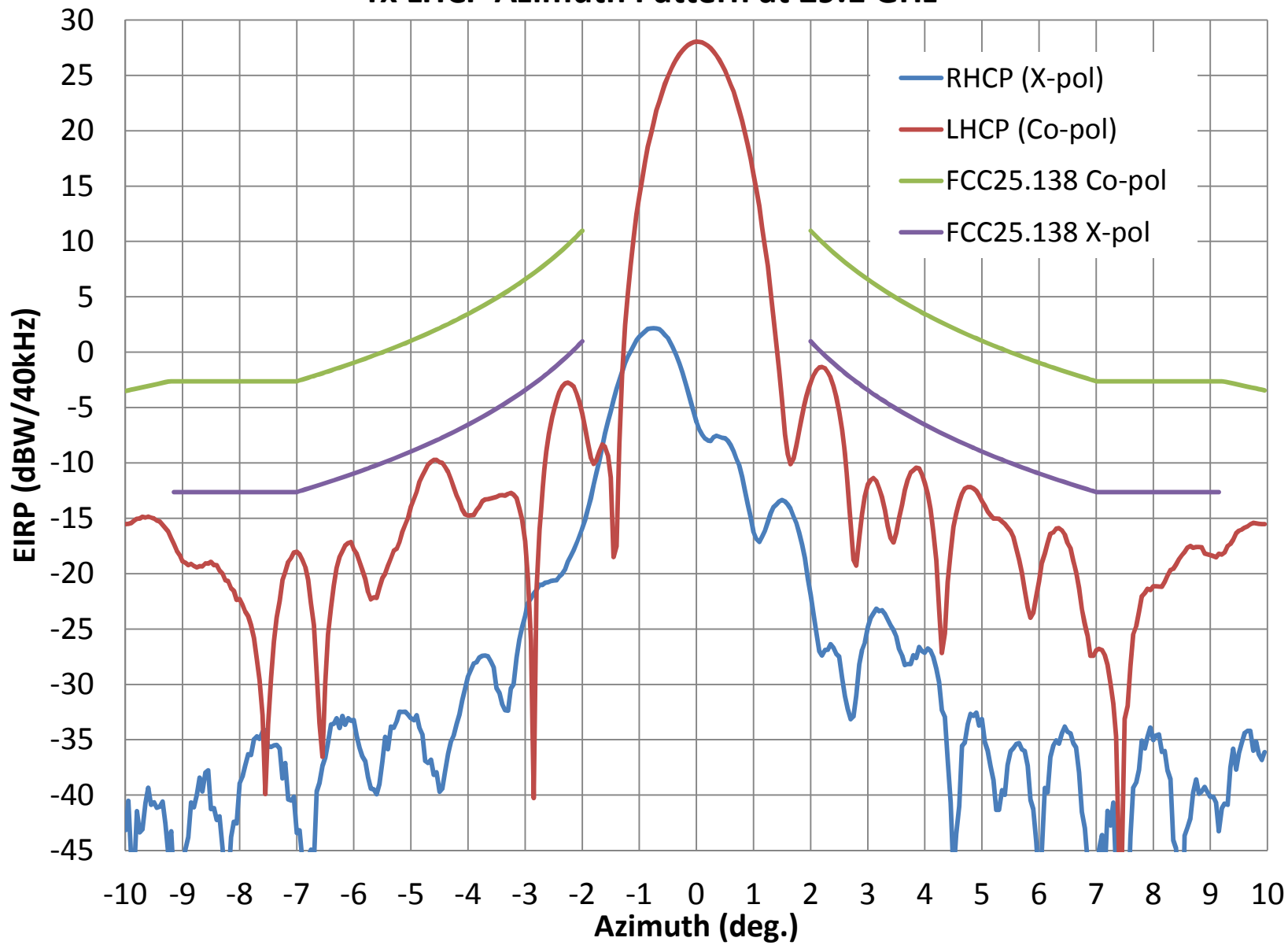
**Tx LHCP Azimuth Pattern at 28.6 GHz**



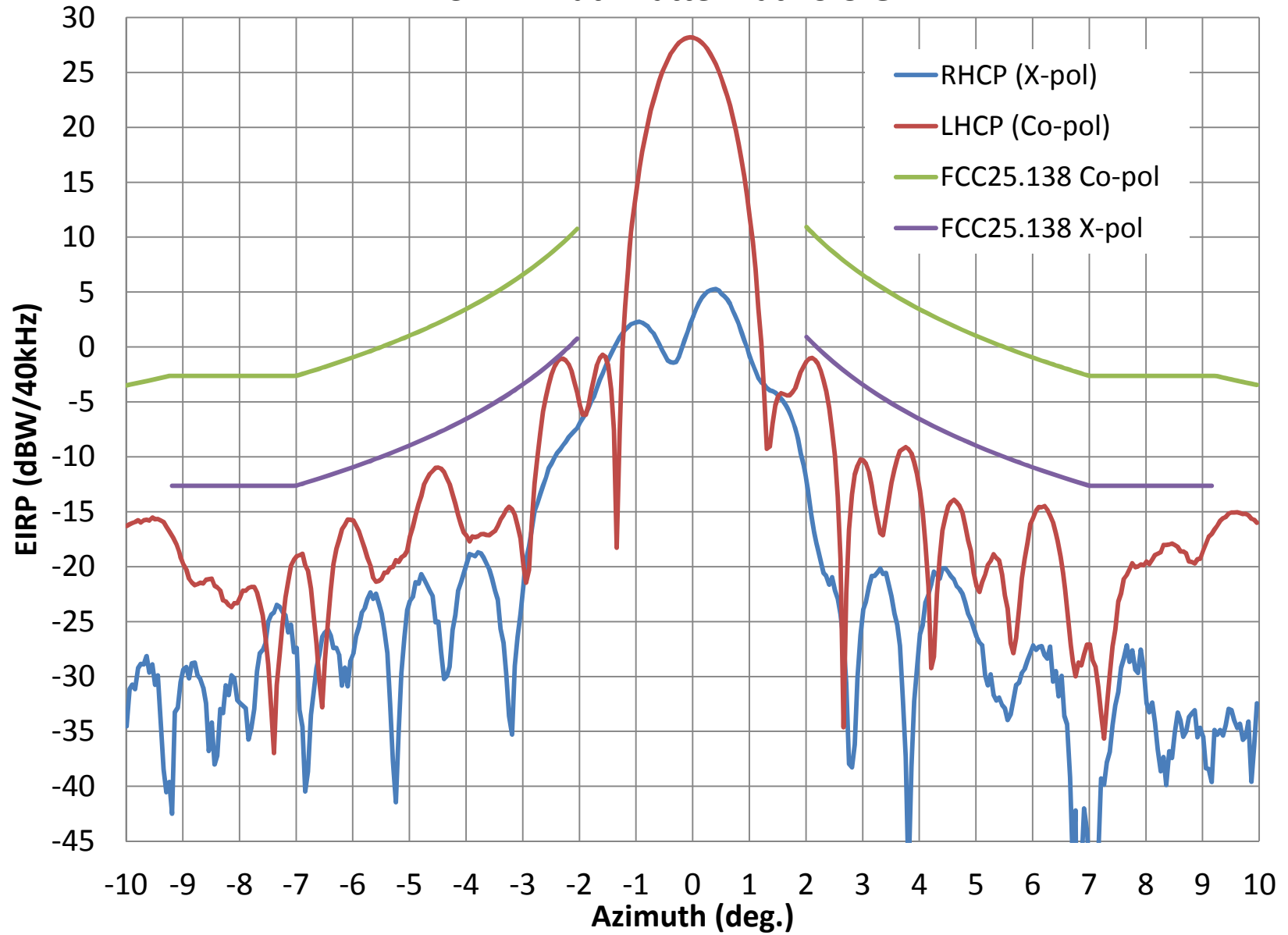
### Tx LHCP Azimuth Pattern at 28.85 GHz



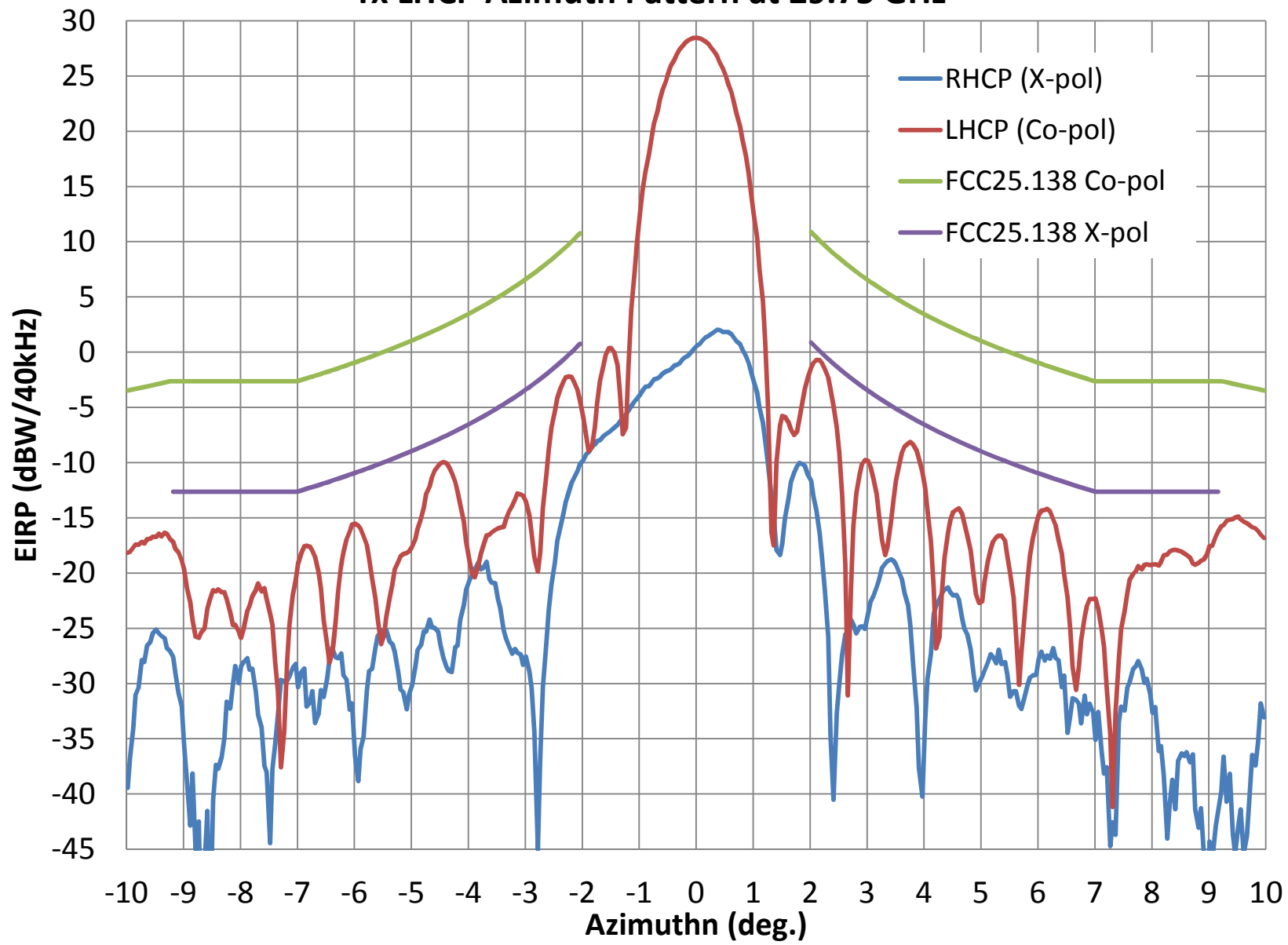
### Tx LHCP Azimuth Pattern at 29.1 GHz



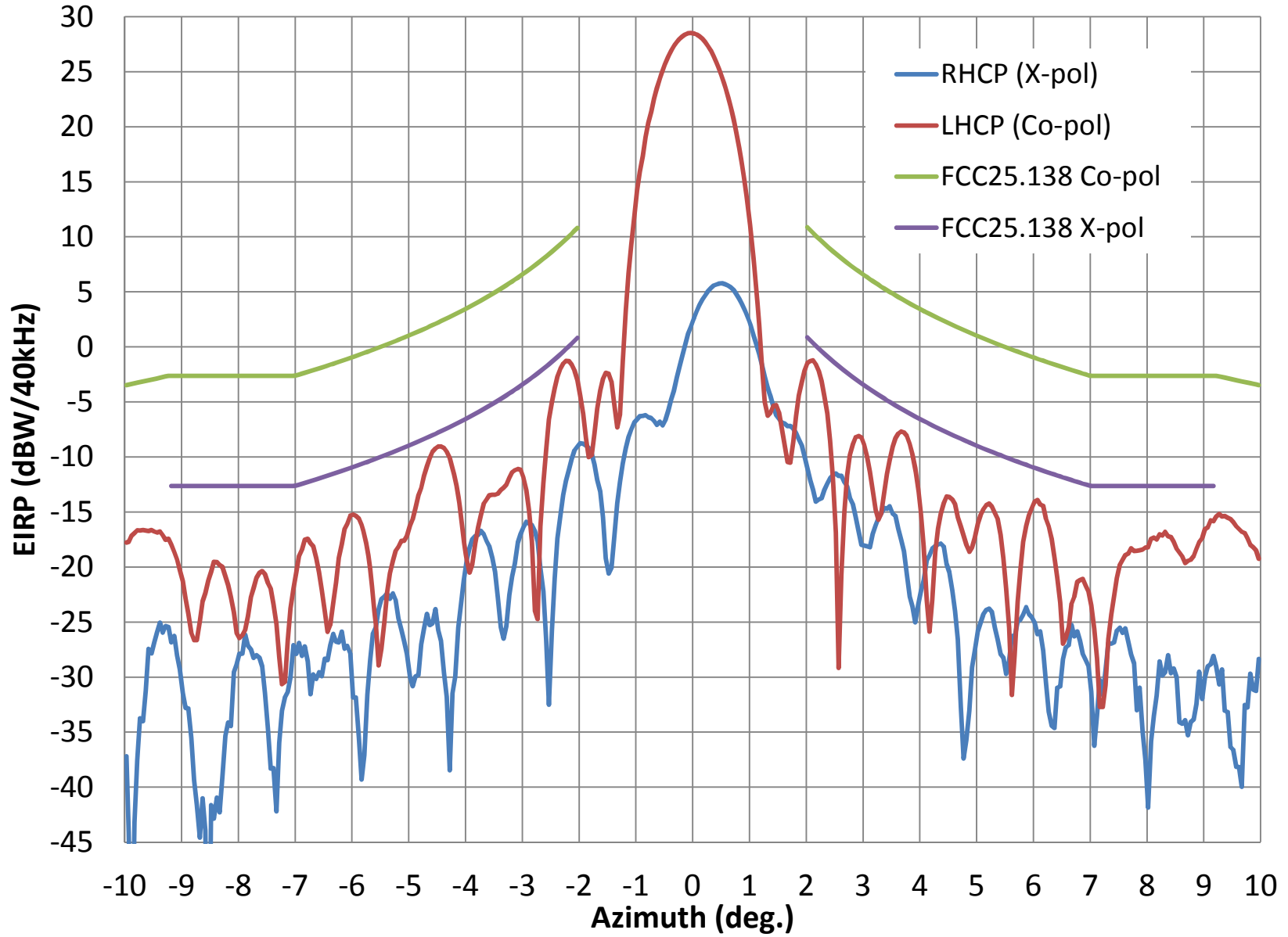
**Tx LHCP Azimuth Pattern at 29.5 GHz**



### Tx LHCP Azimuth Pattern at 29.75 GHz

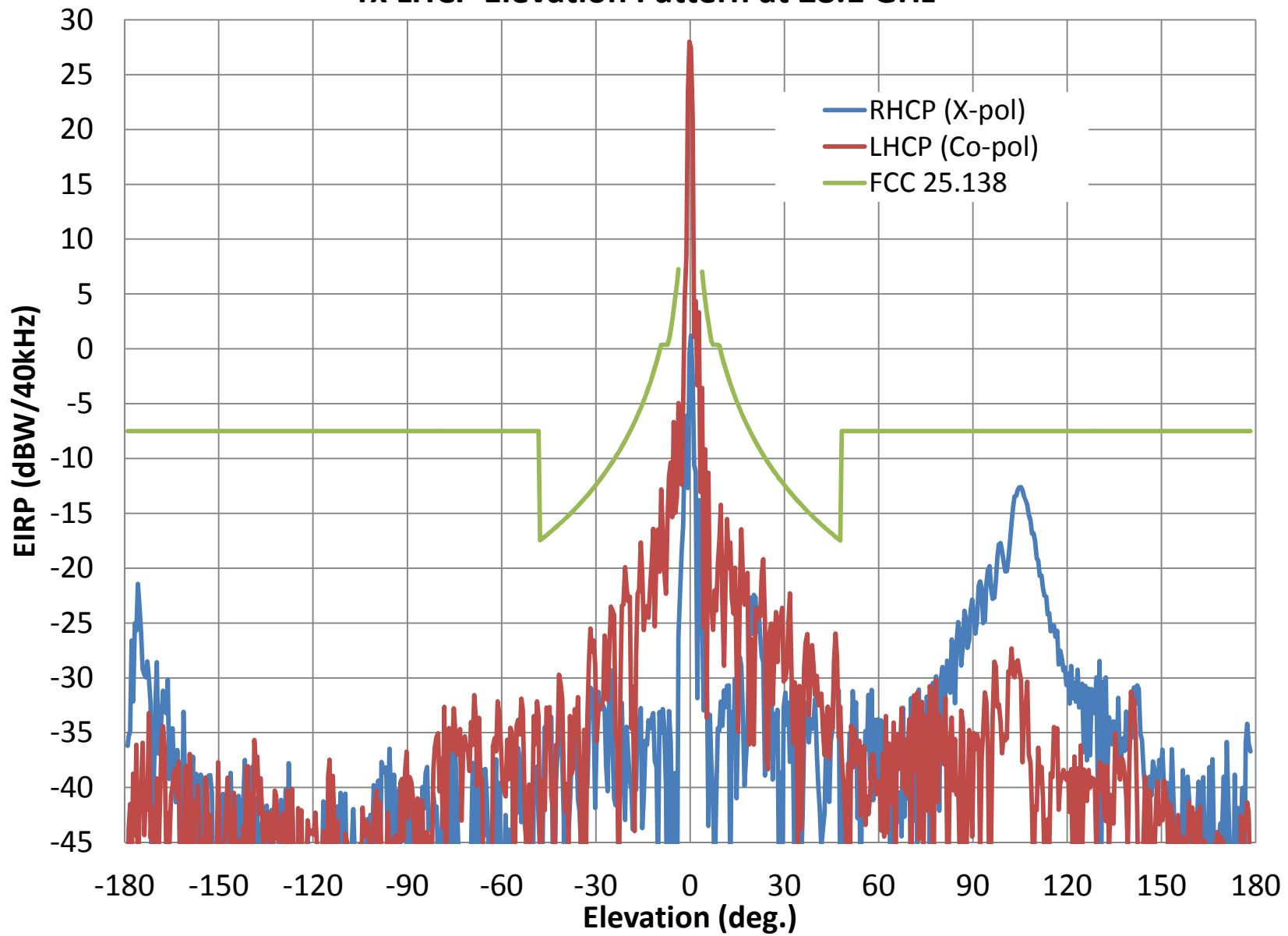


### Tx LHCP Azimuth Pattern at 30 GHz

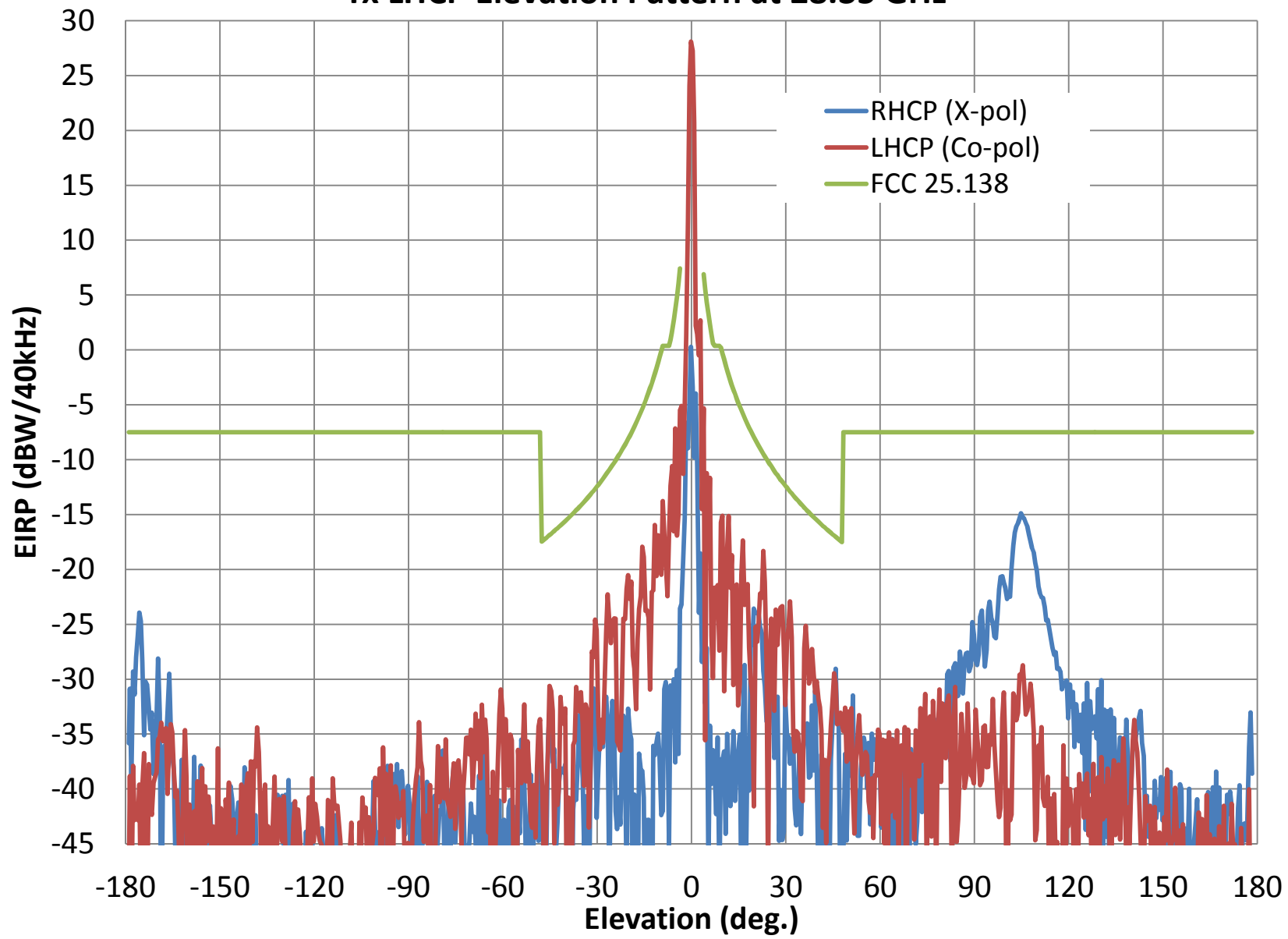




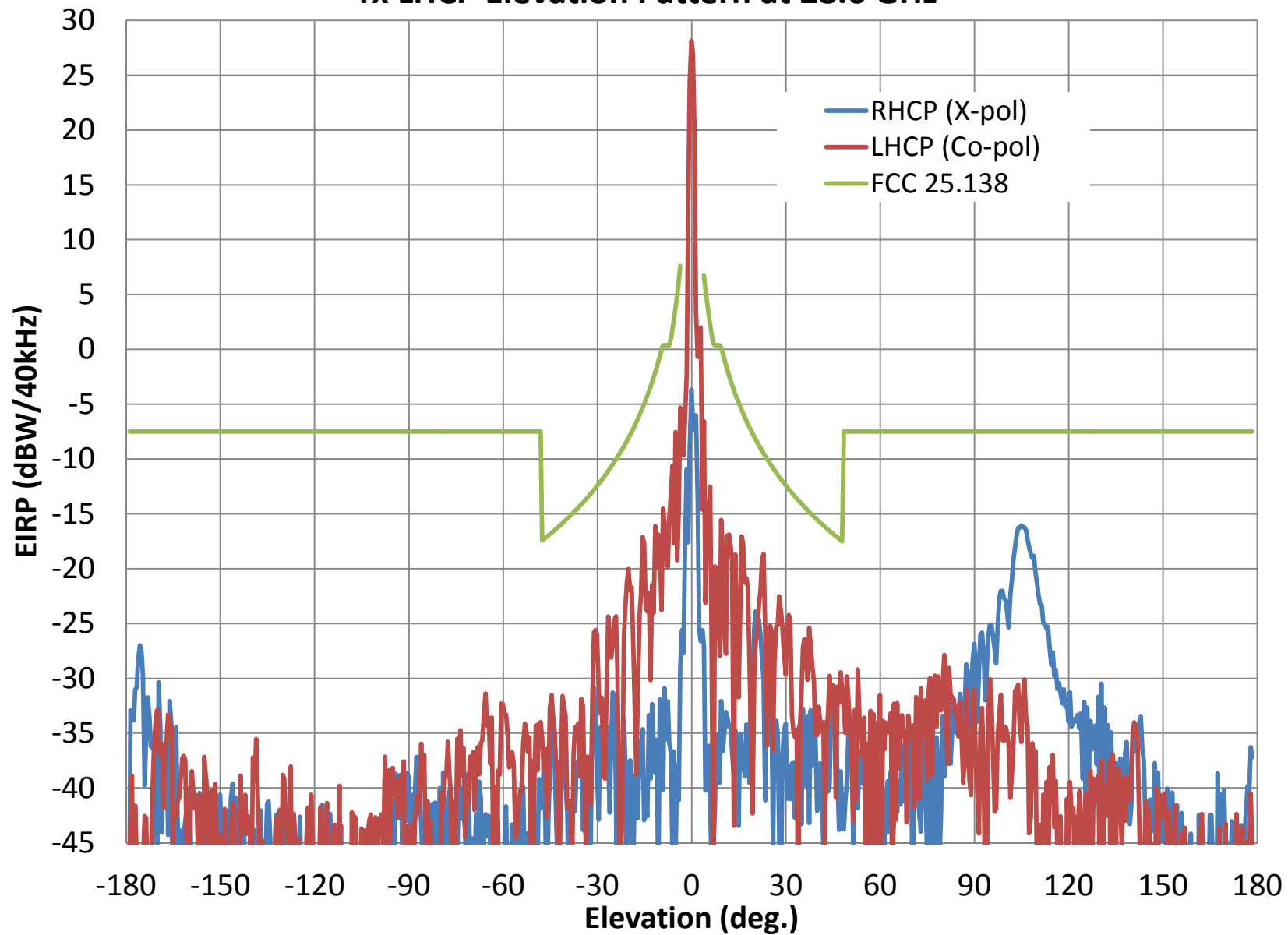
### Tx LHCP Elevation Pattern at 28.1 GHz



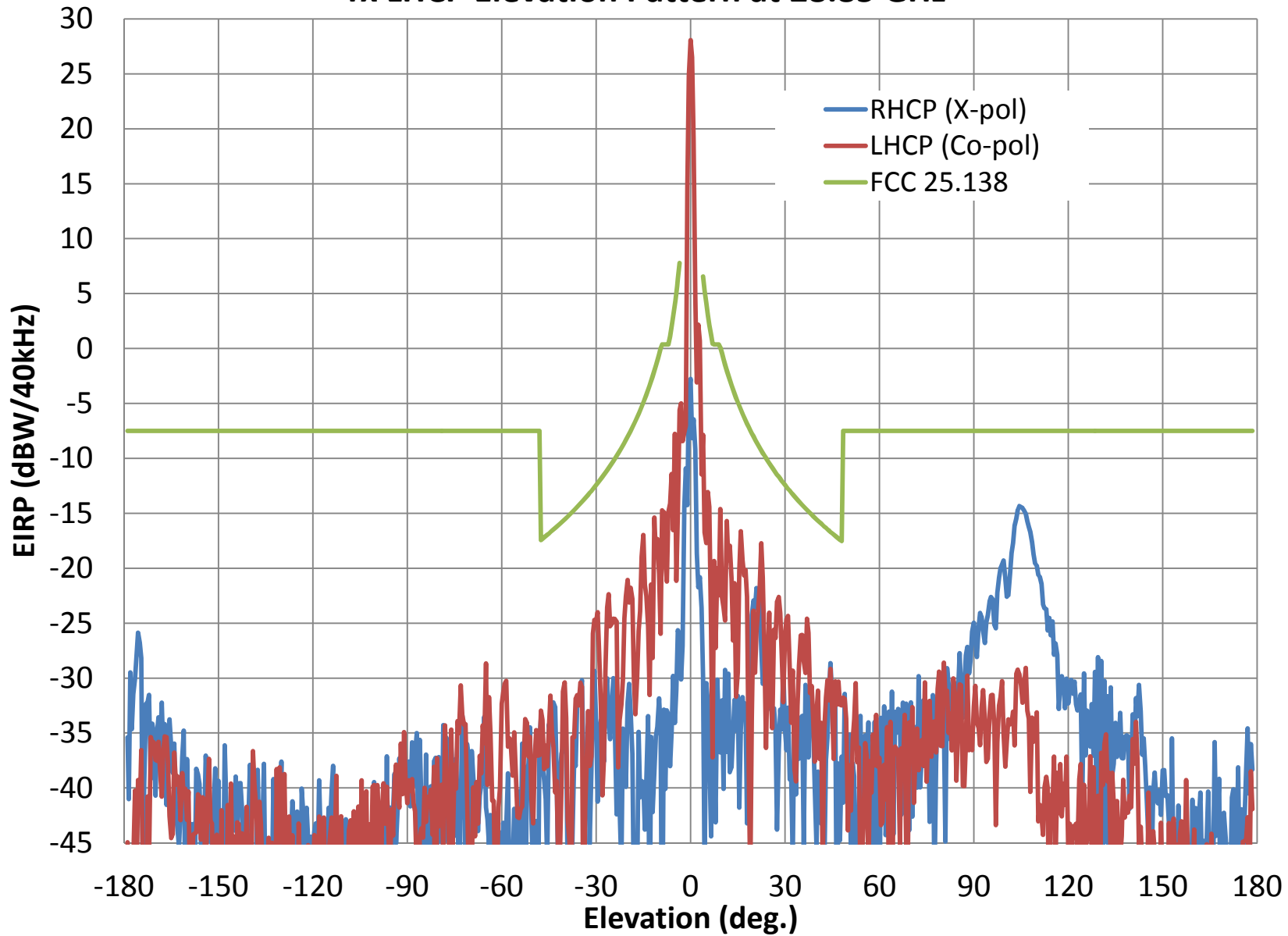
### Tx LHCP Elevation Pattern at 28.35 GHz



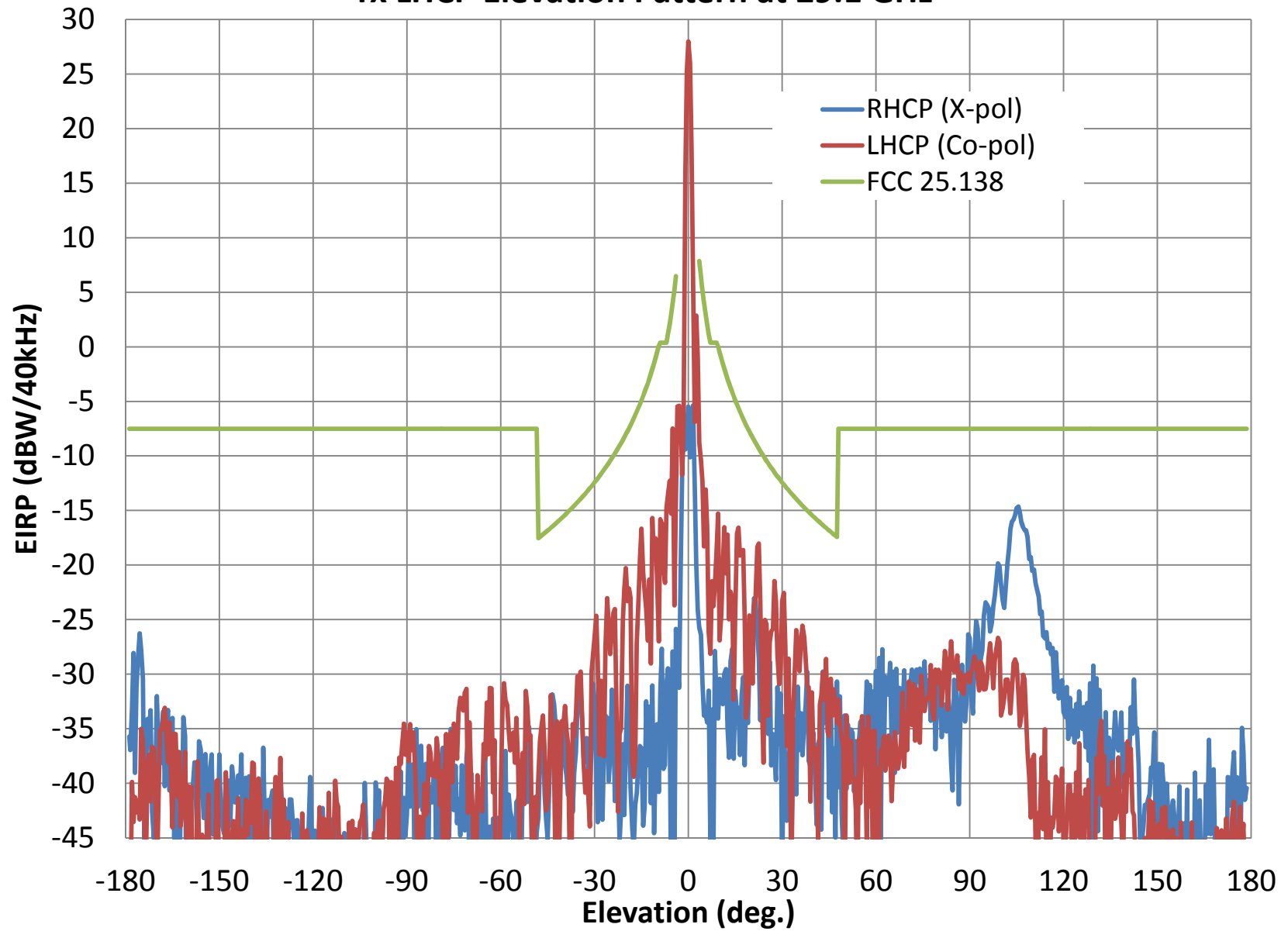
### Tx LHCP Elevation Pattern at 28.6 GHz



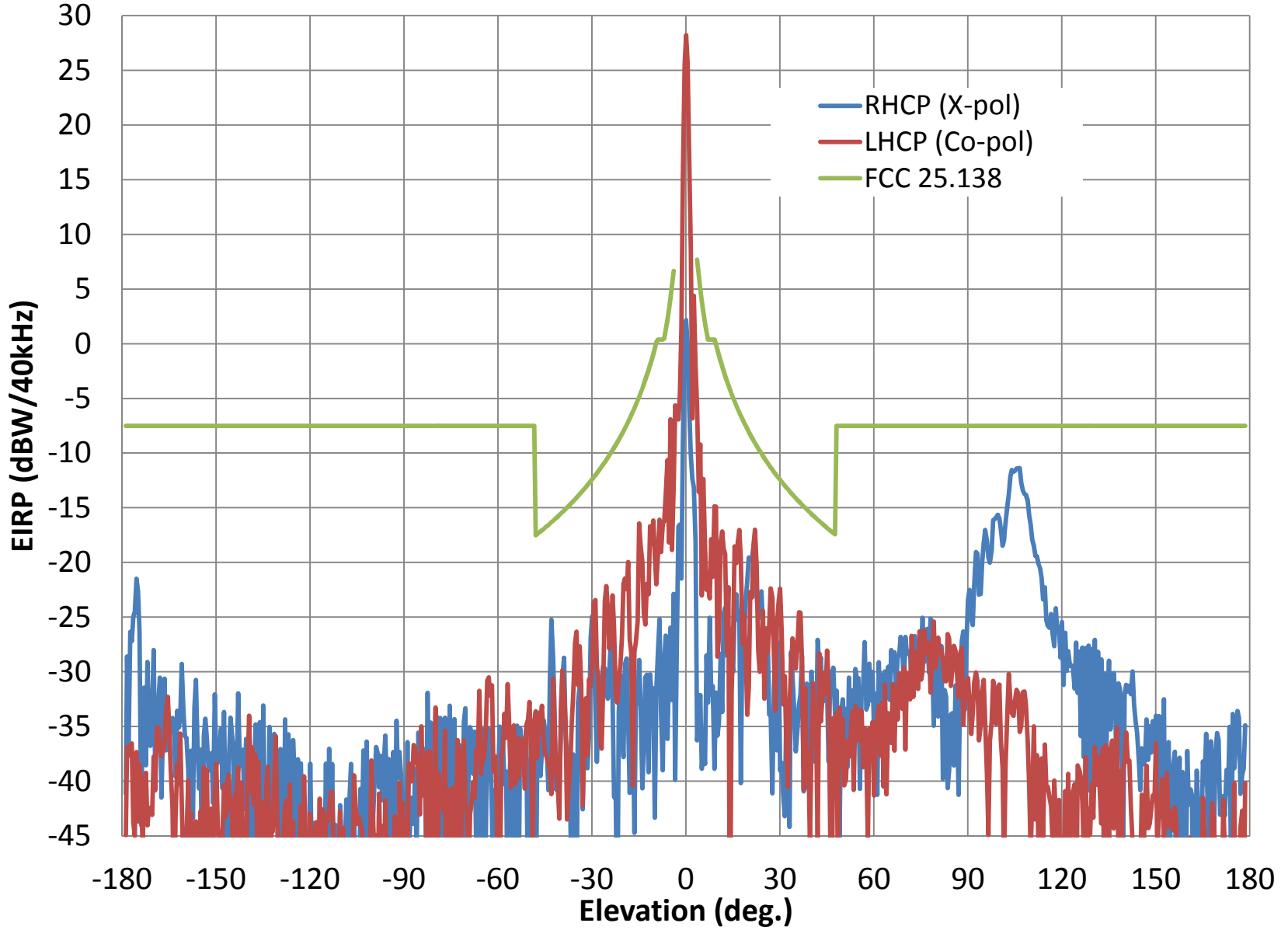
### Tx LHCP Elevation Pattern at 28.85 GHz



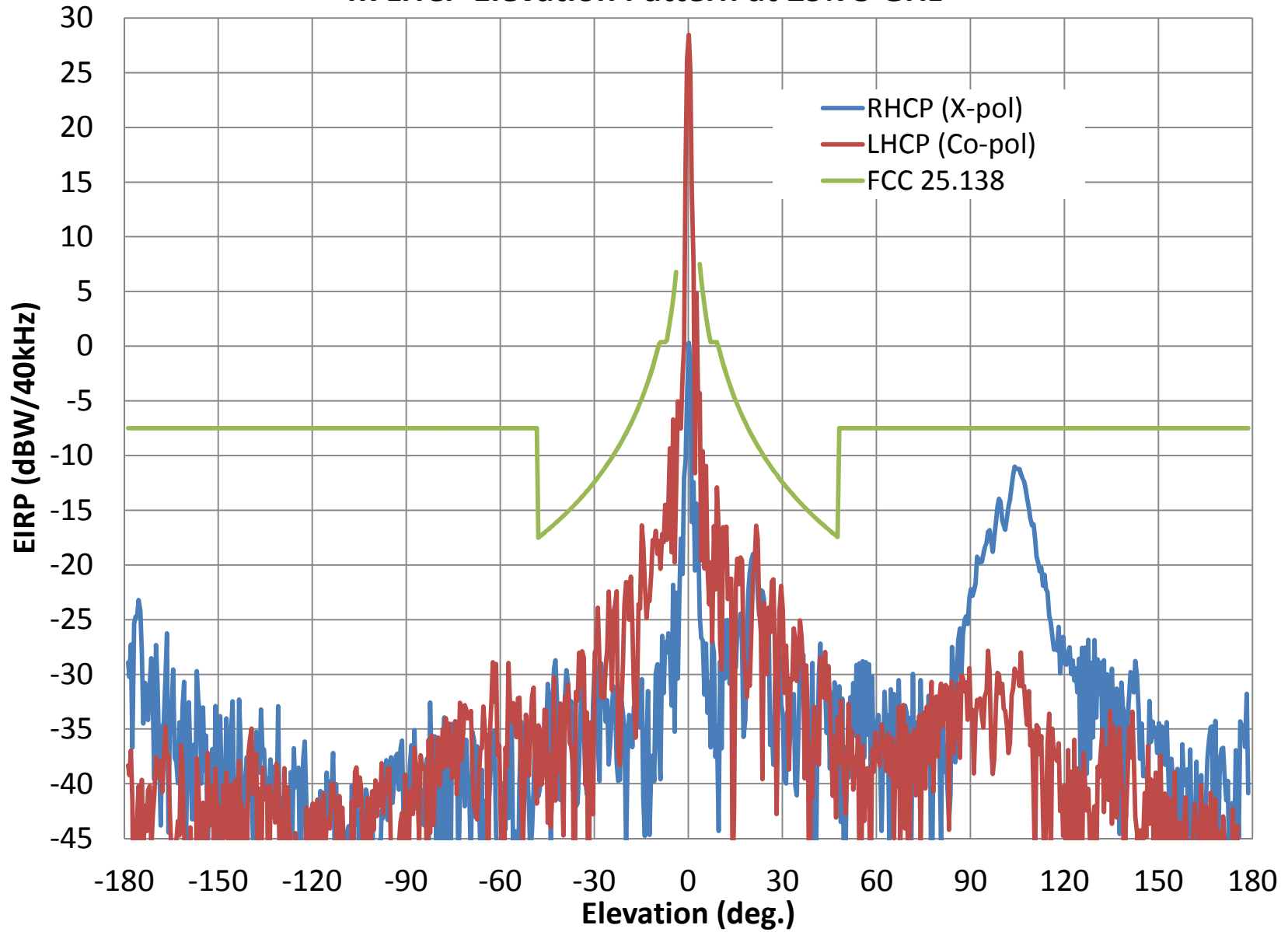
### Tx LHCP Elevation Pattern at 29.1 GHz



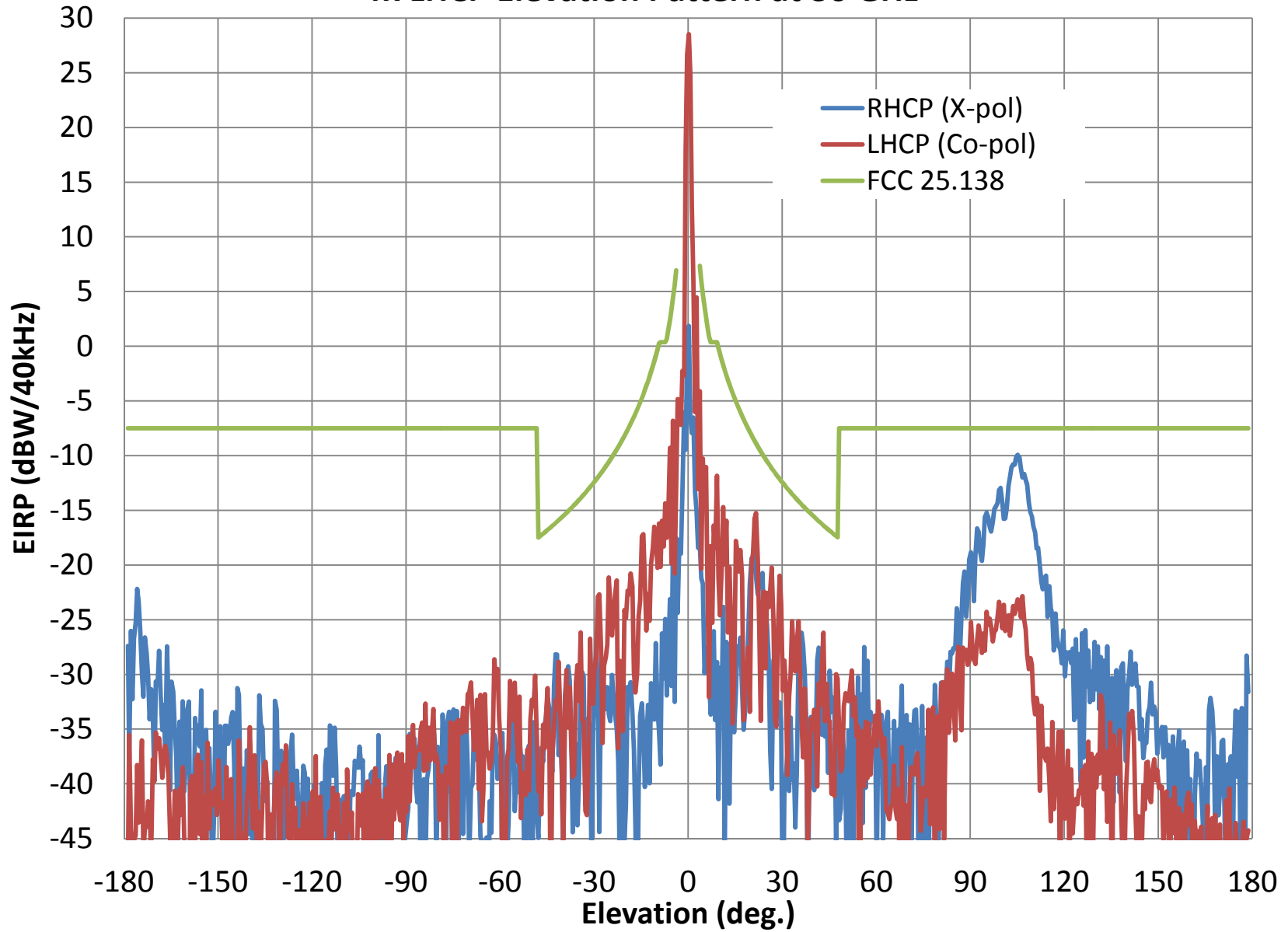
**Tx LHCP Elevation Pattern at 29.5 GHz**



### Tx LHCP Elevation Pattern at 29.75 GHz

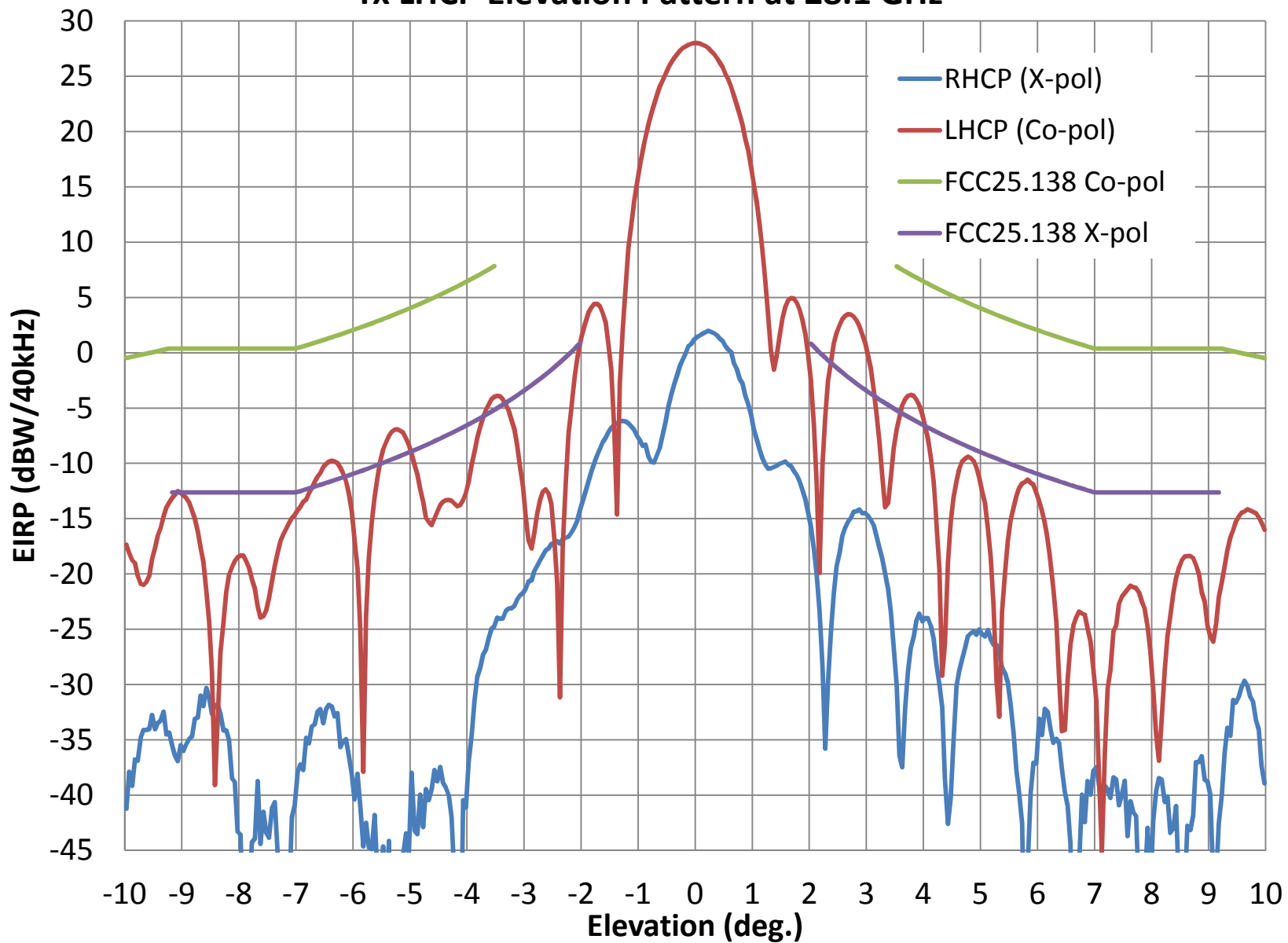


### Tx LHCP Elevation Pattern at 30 GHz

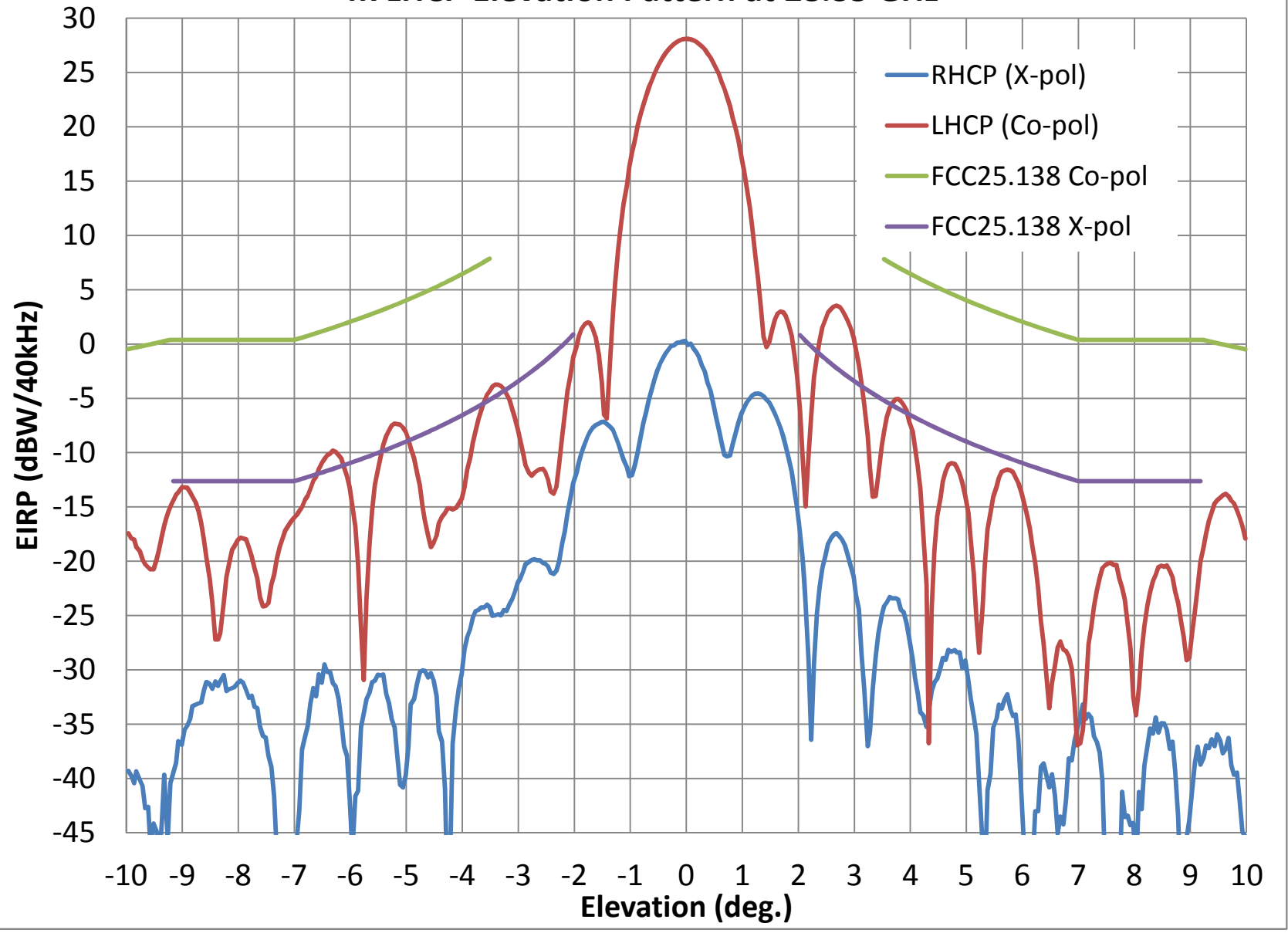




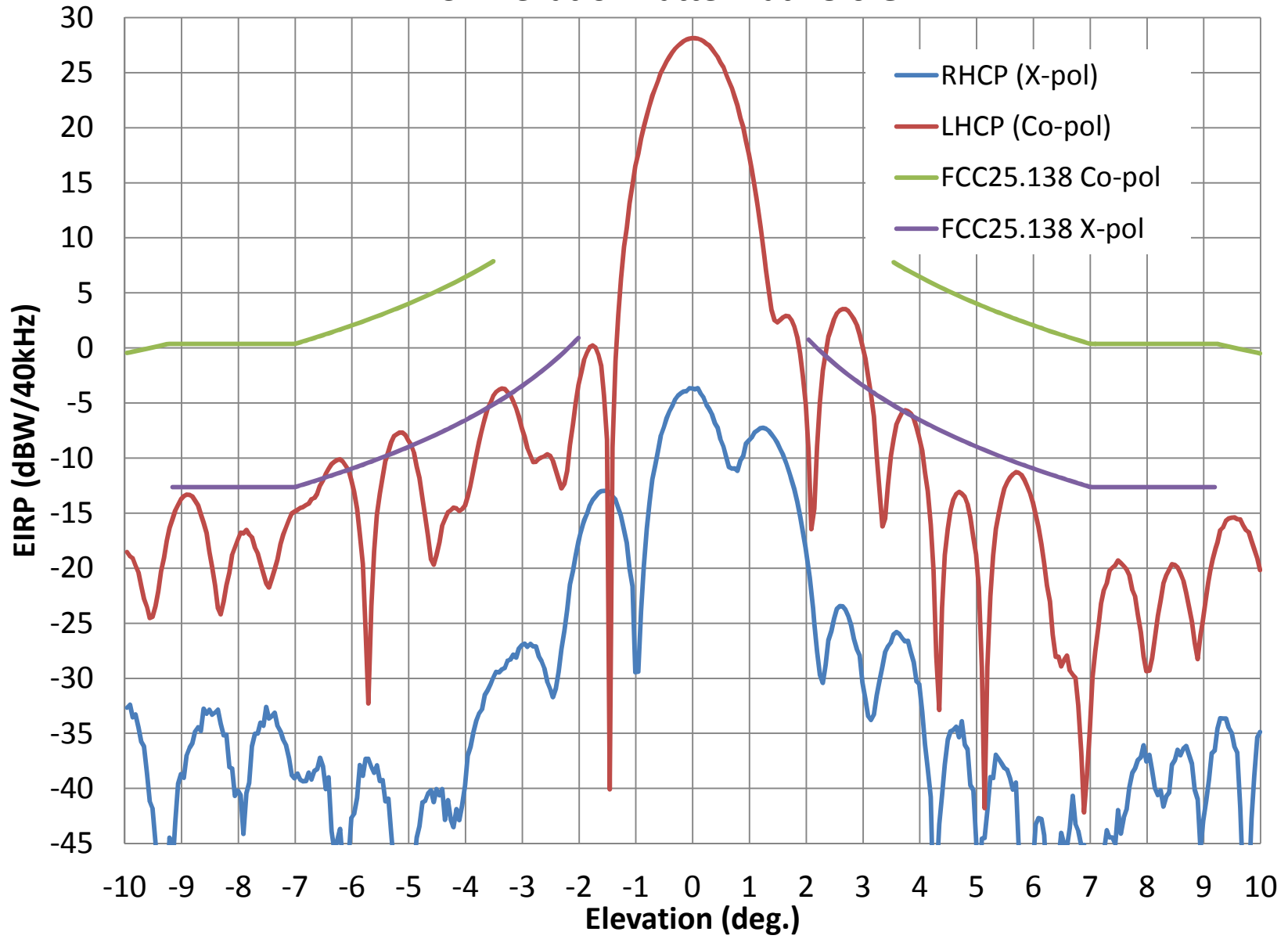
### Tx LHCP Elevation Pattern at 28.1 GHz



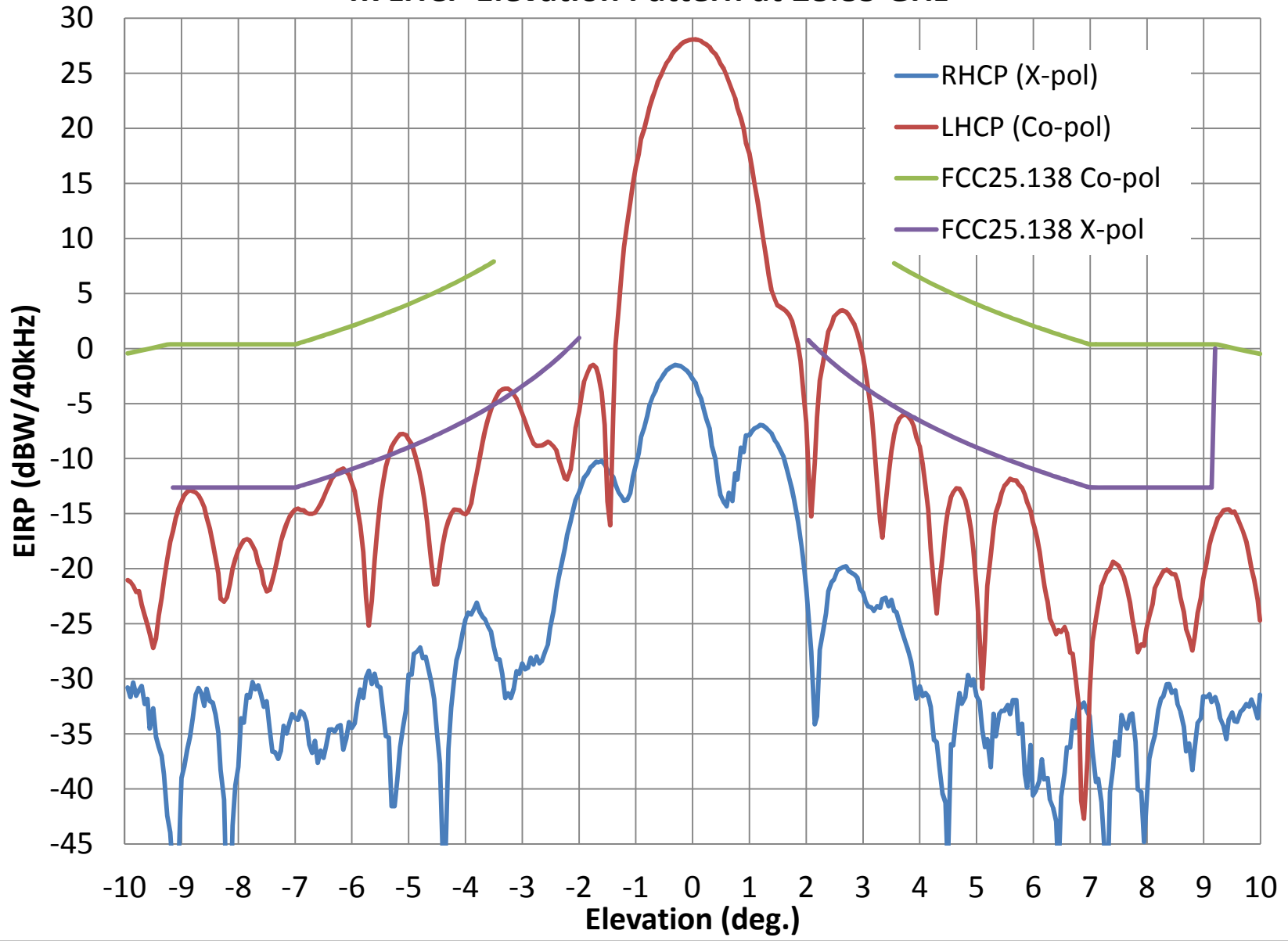
**Tx LHCP Elevation Pattern at 28.35 GHz**



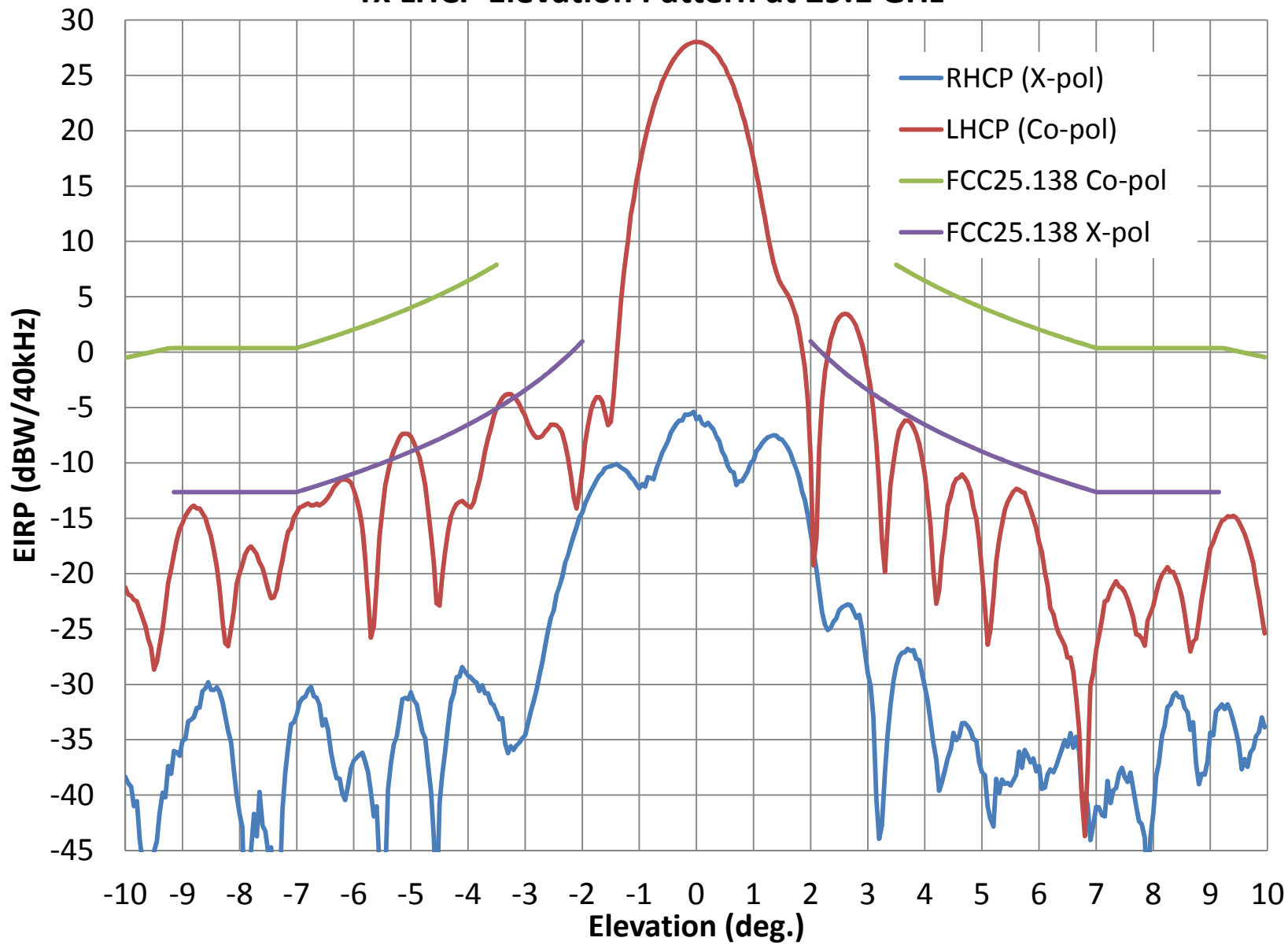
**Tx LHCP Elevation Pattern at 28.6 GHz**



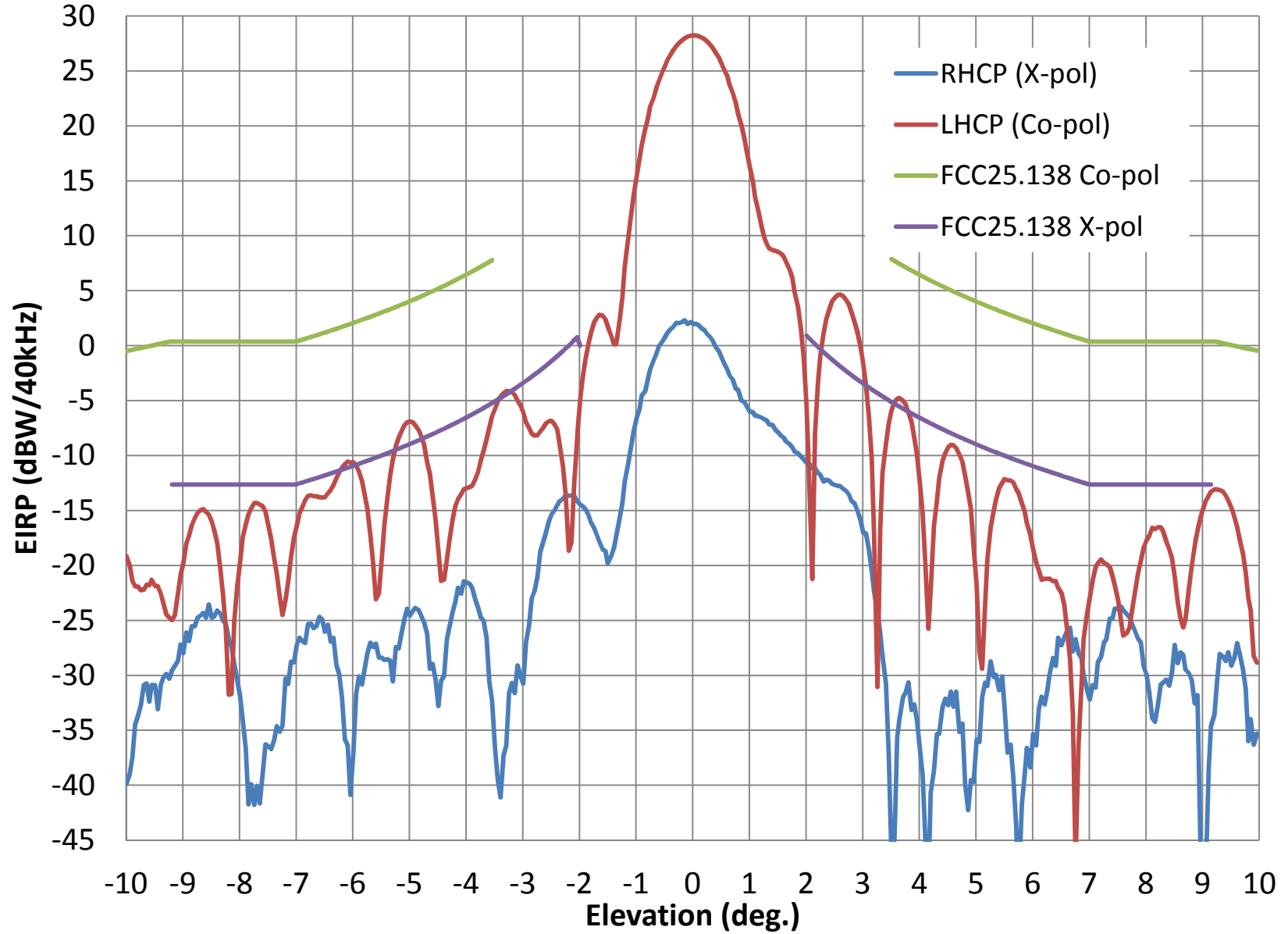
**Tx LHCP Elevation Pattern at 28.85 GHz**



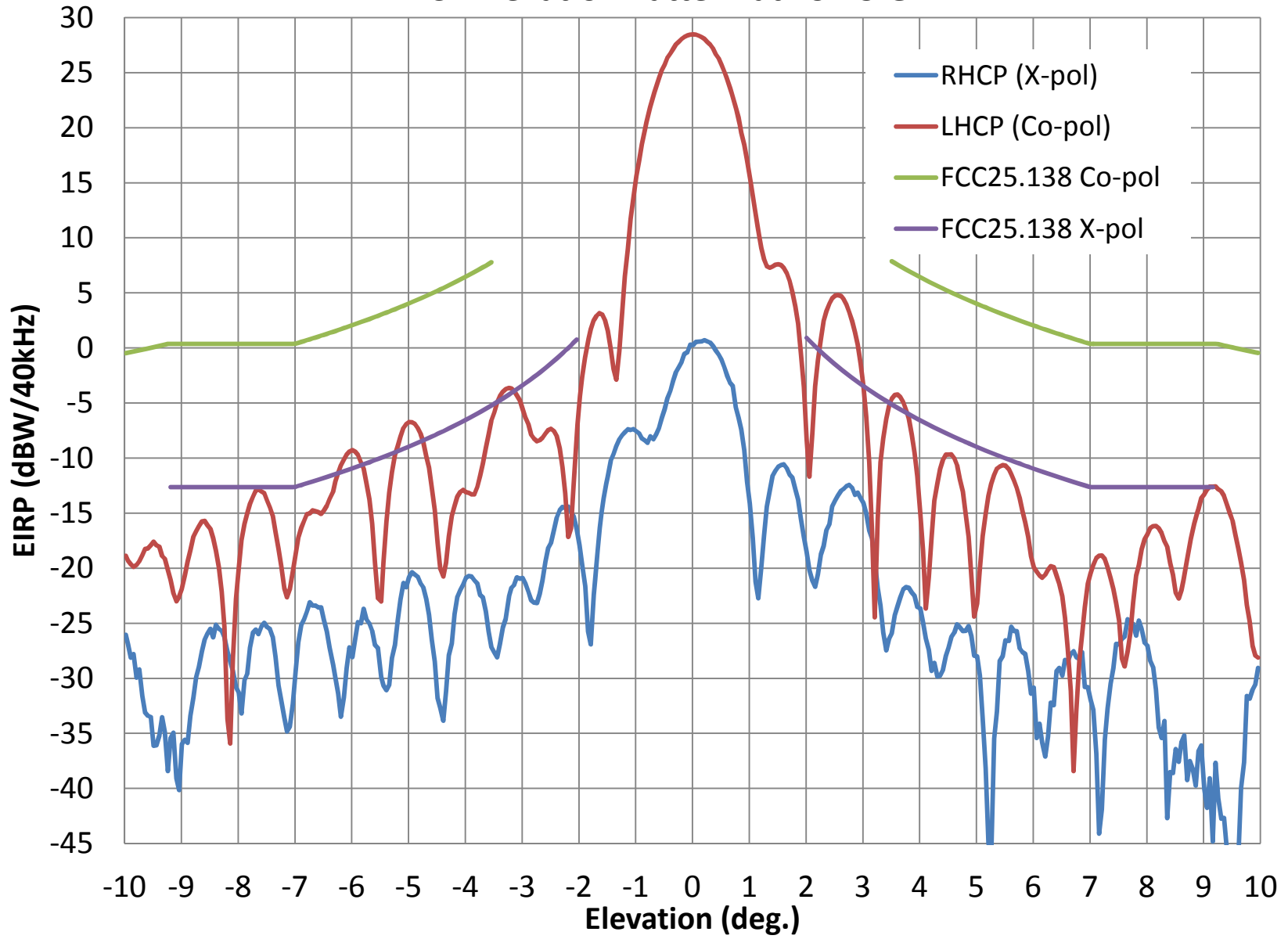
### Tx LHCP Elevation Pattern at 29.1 GHz



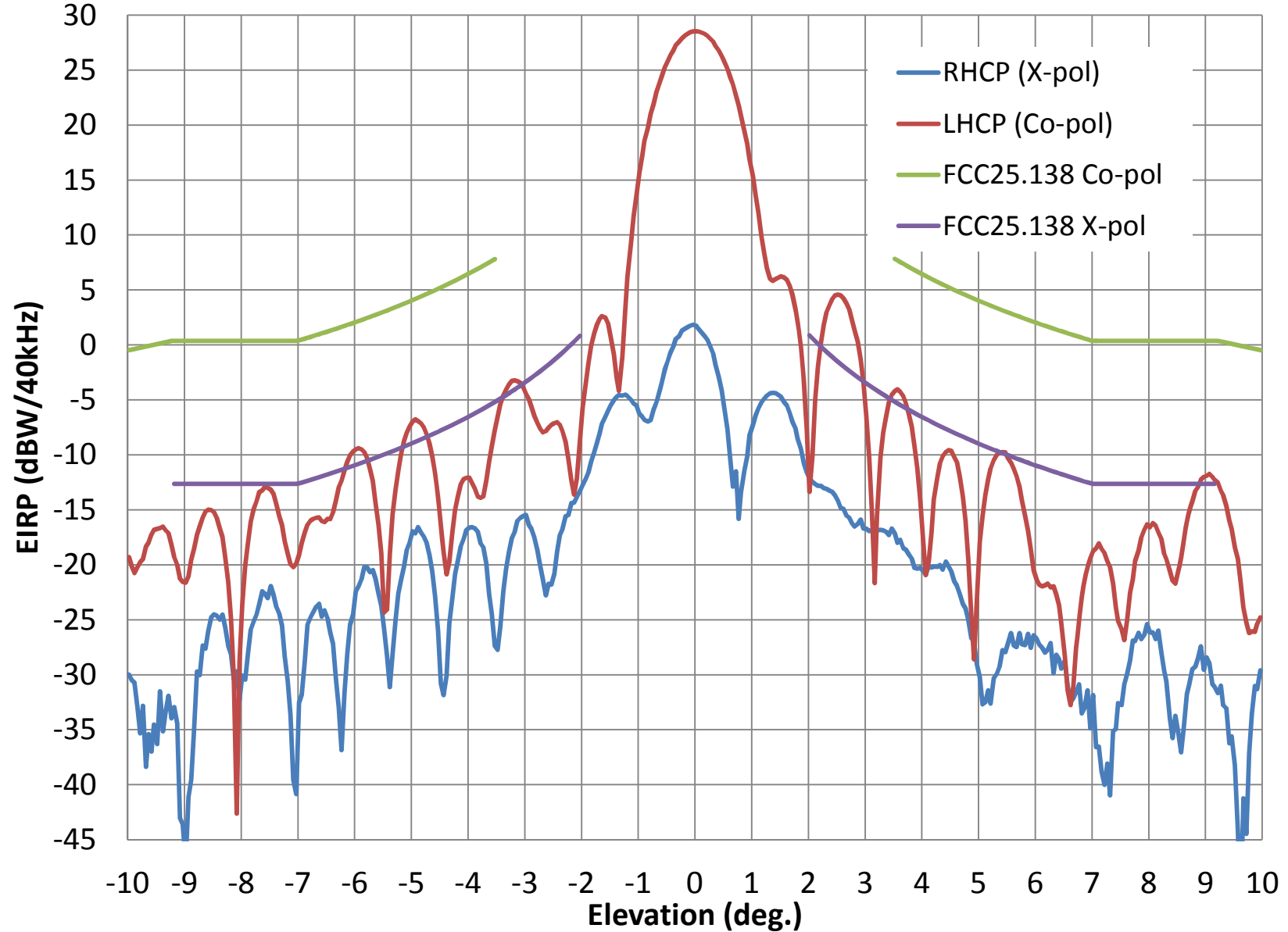
### Tx LHCP Elevation Pattern at 29.5 GHz



**Tx LHCP Elevation Pattern at 29.75 GHz**

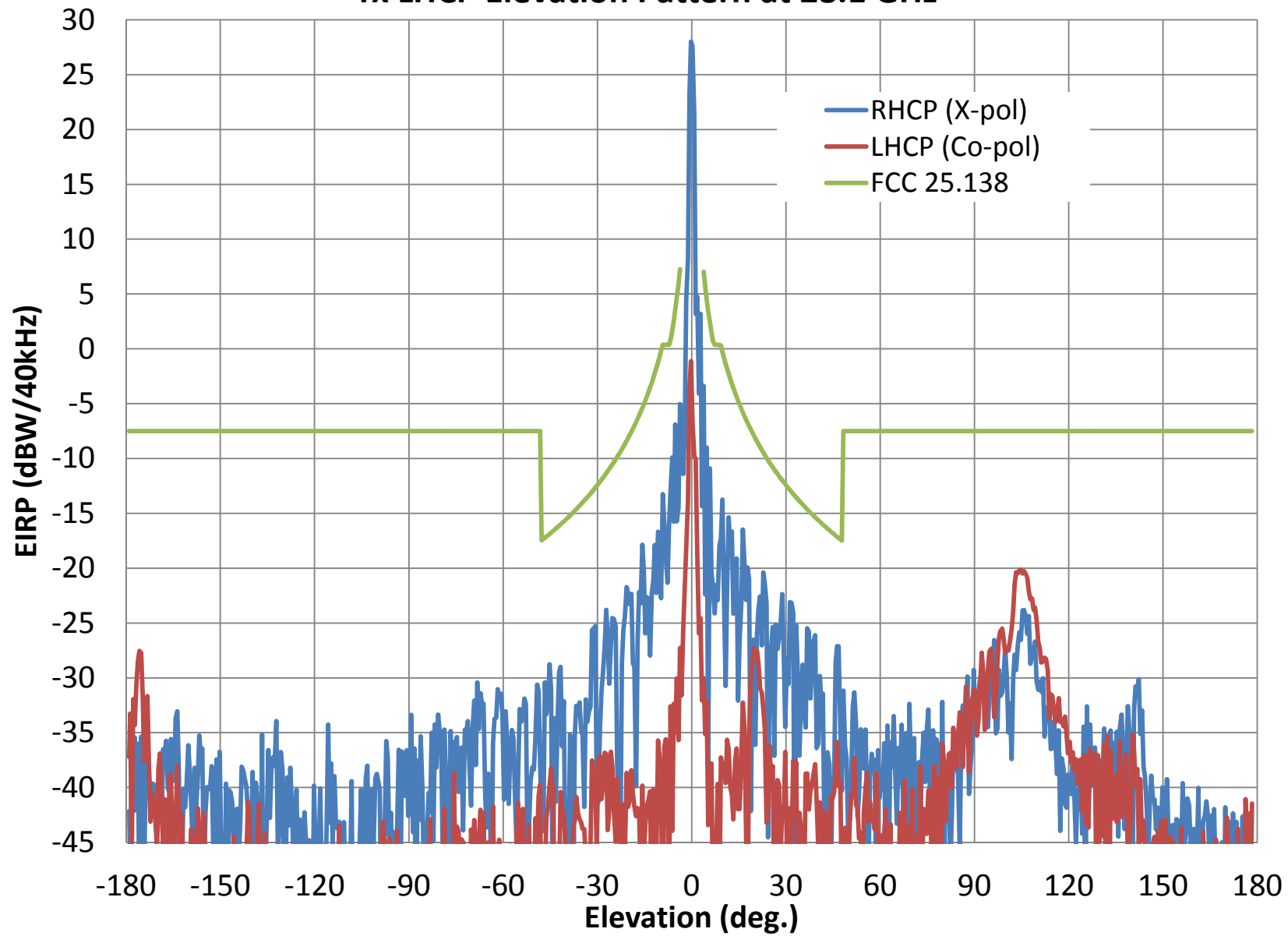


### Tx LHCP Elevation Pattern at 30 GHz

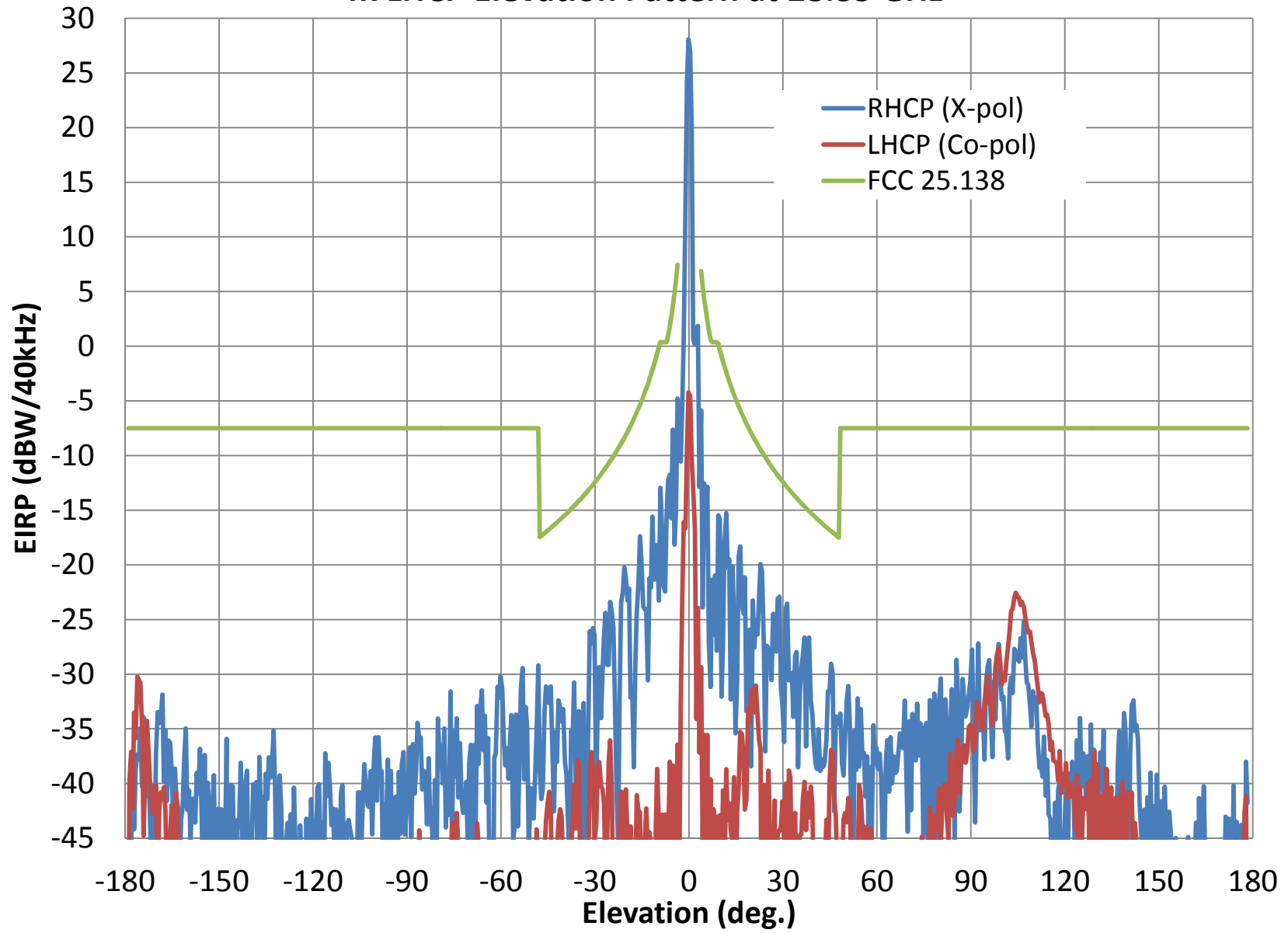




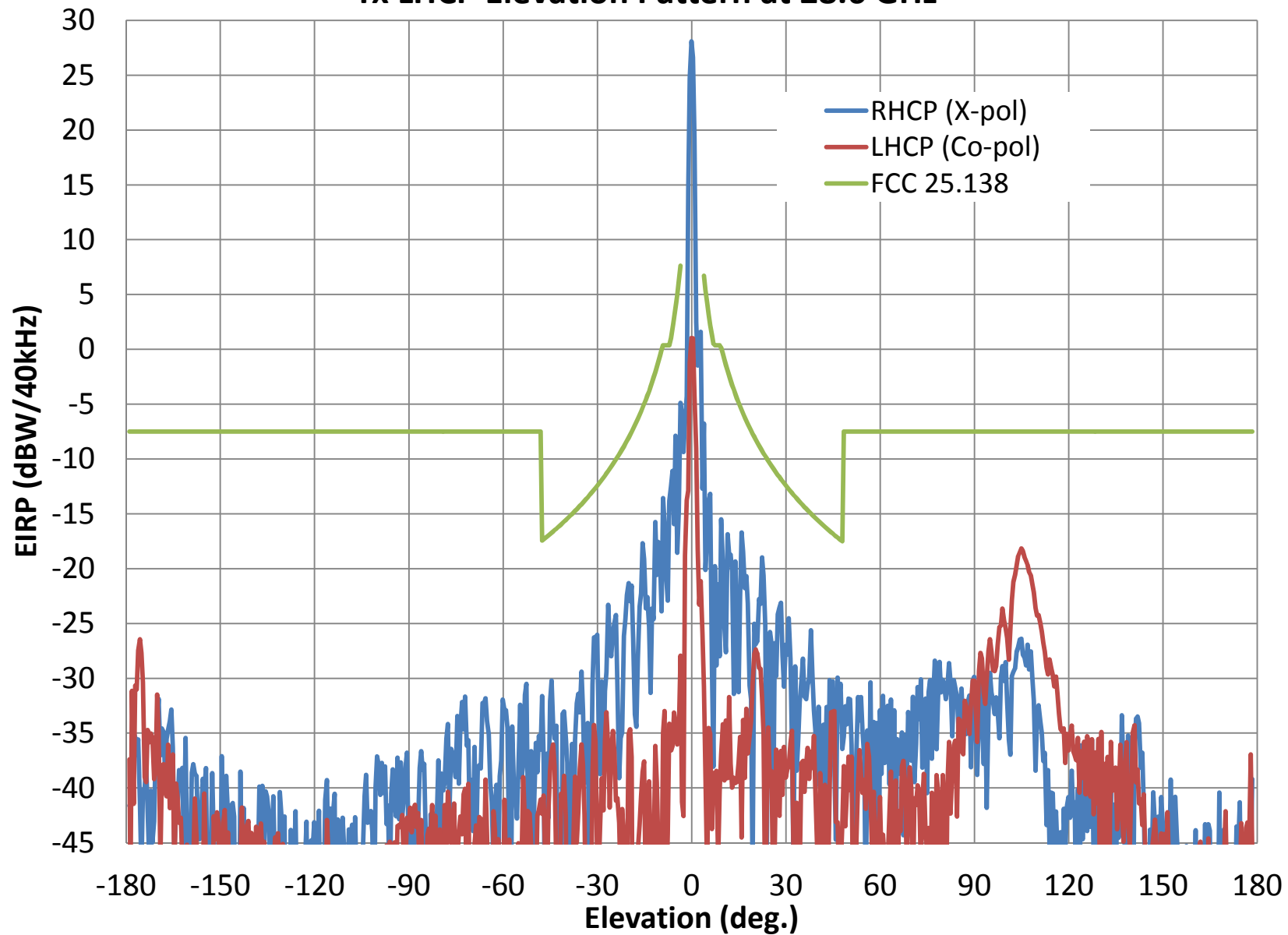
### Tx LHCP Elevation Pattern at 28.1 GHz



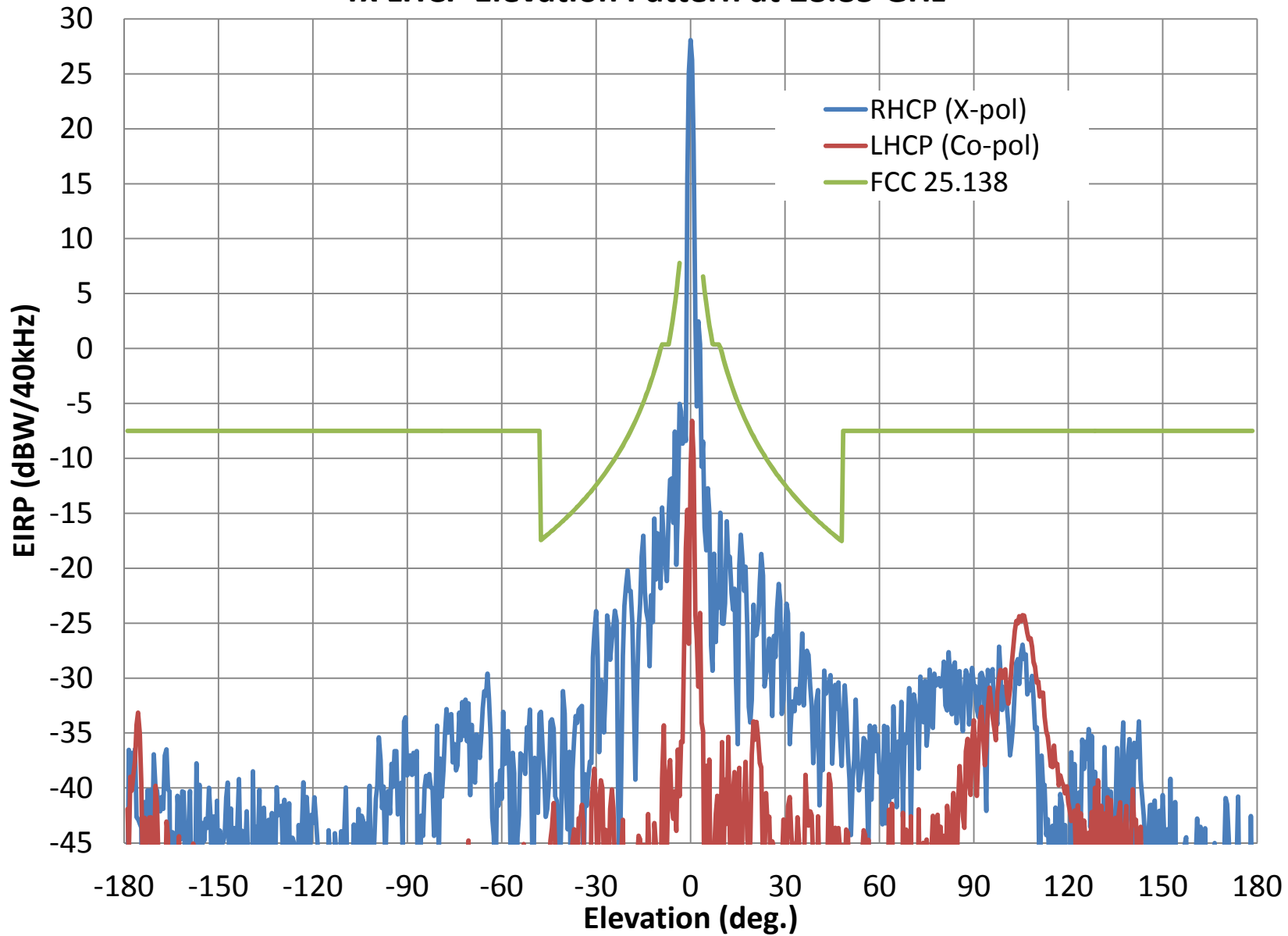
### Tx LHCP Elevation Pattern at 28.35 GHz



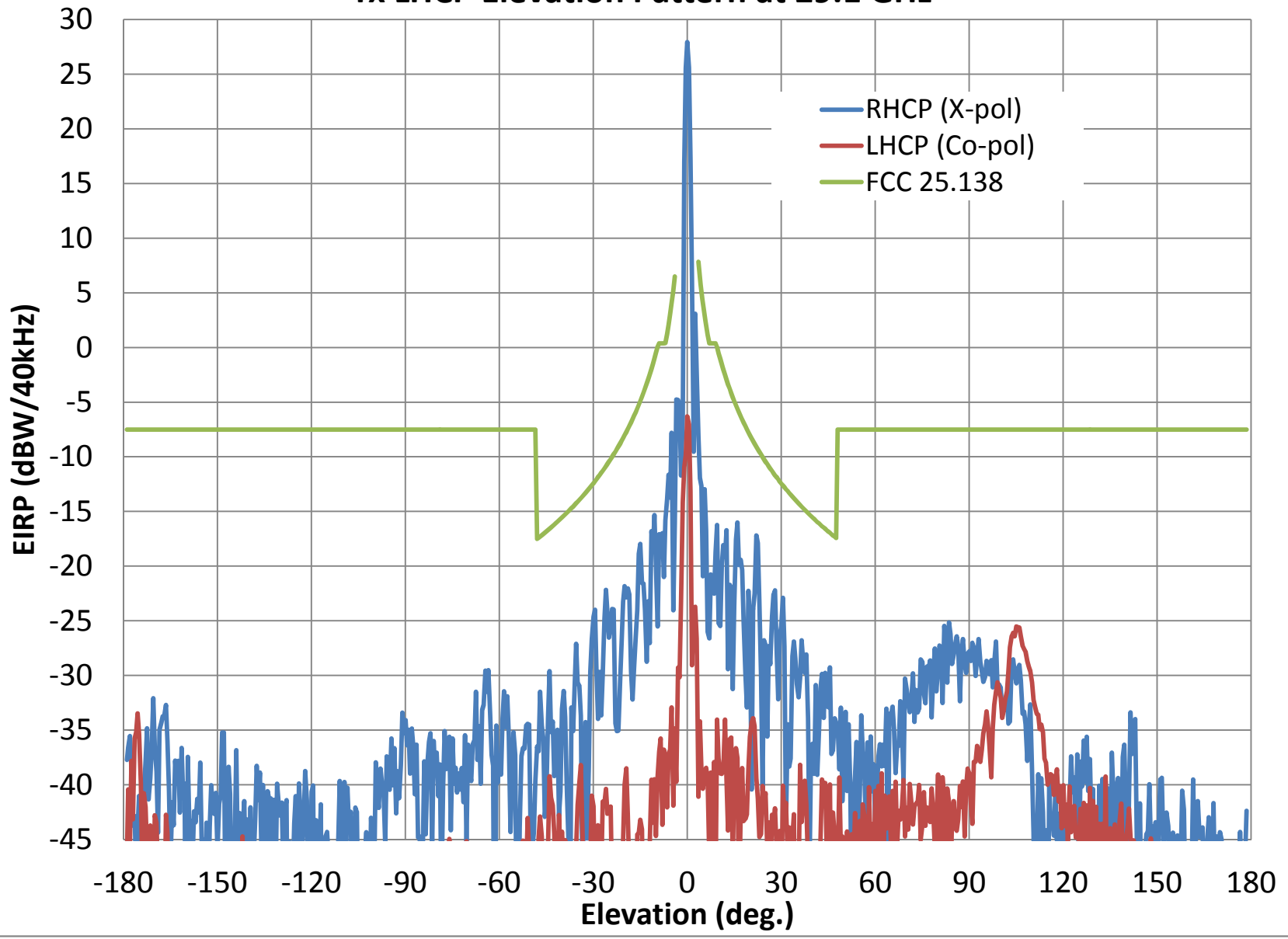
### Tx LHCP Elevation Pattern at 28.6 GHz



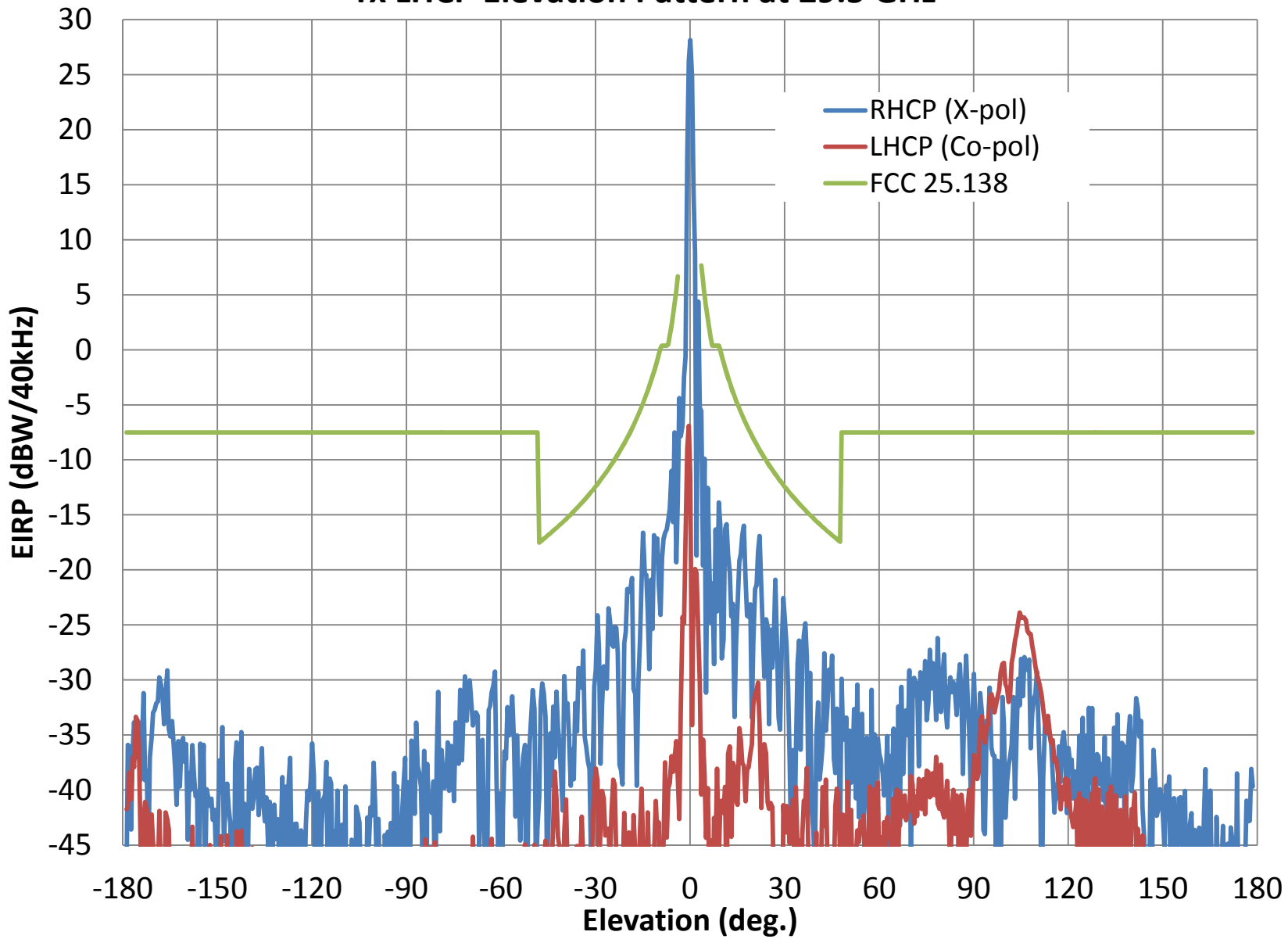
### Tx LHCP Elevation Pattern at 28.85 GHz



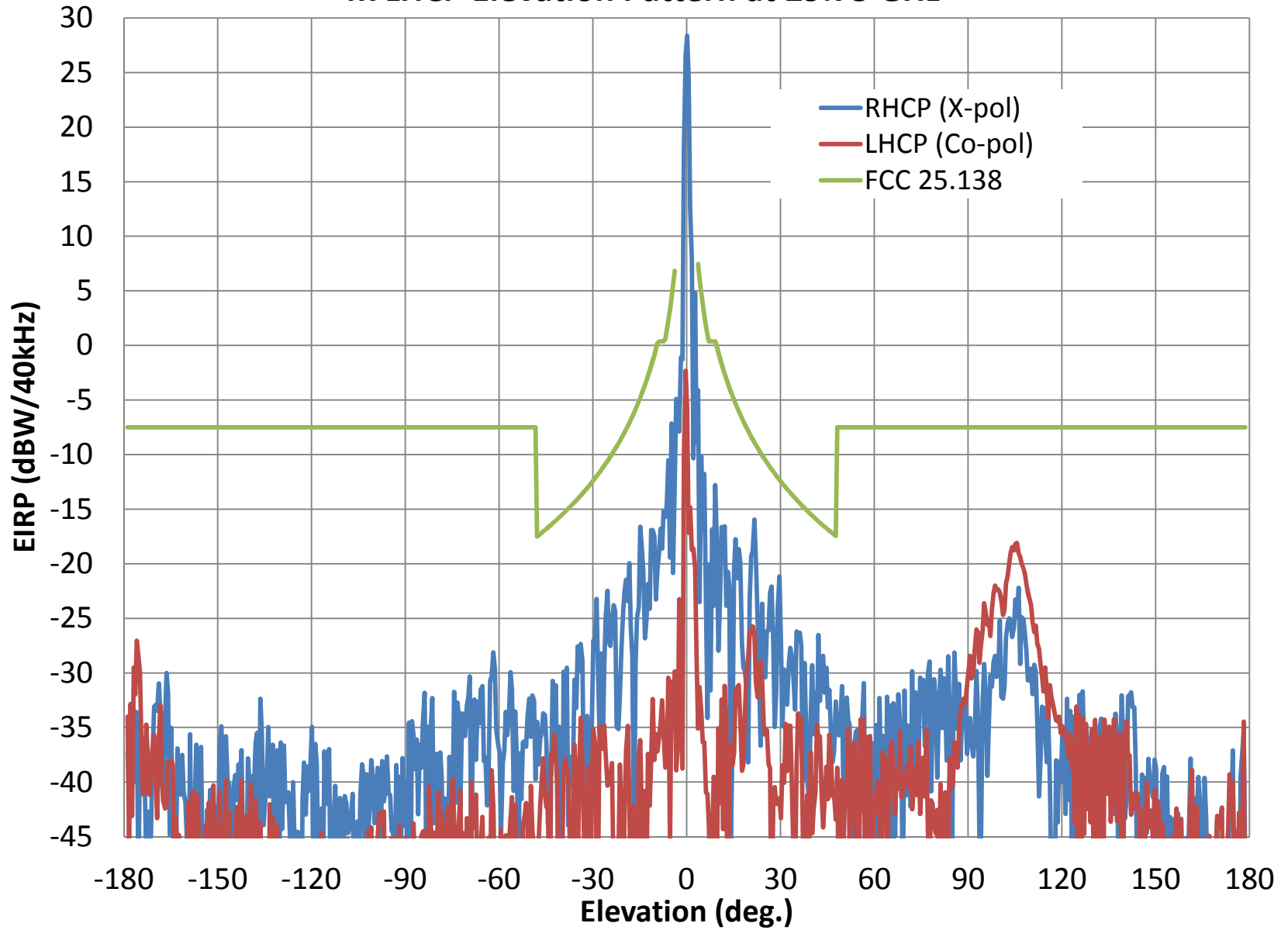
### Tx LHCP Elevation Pattern at 29.1 GHz



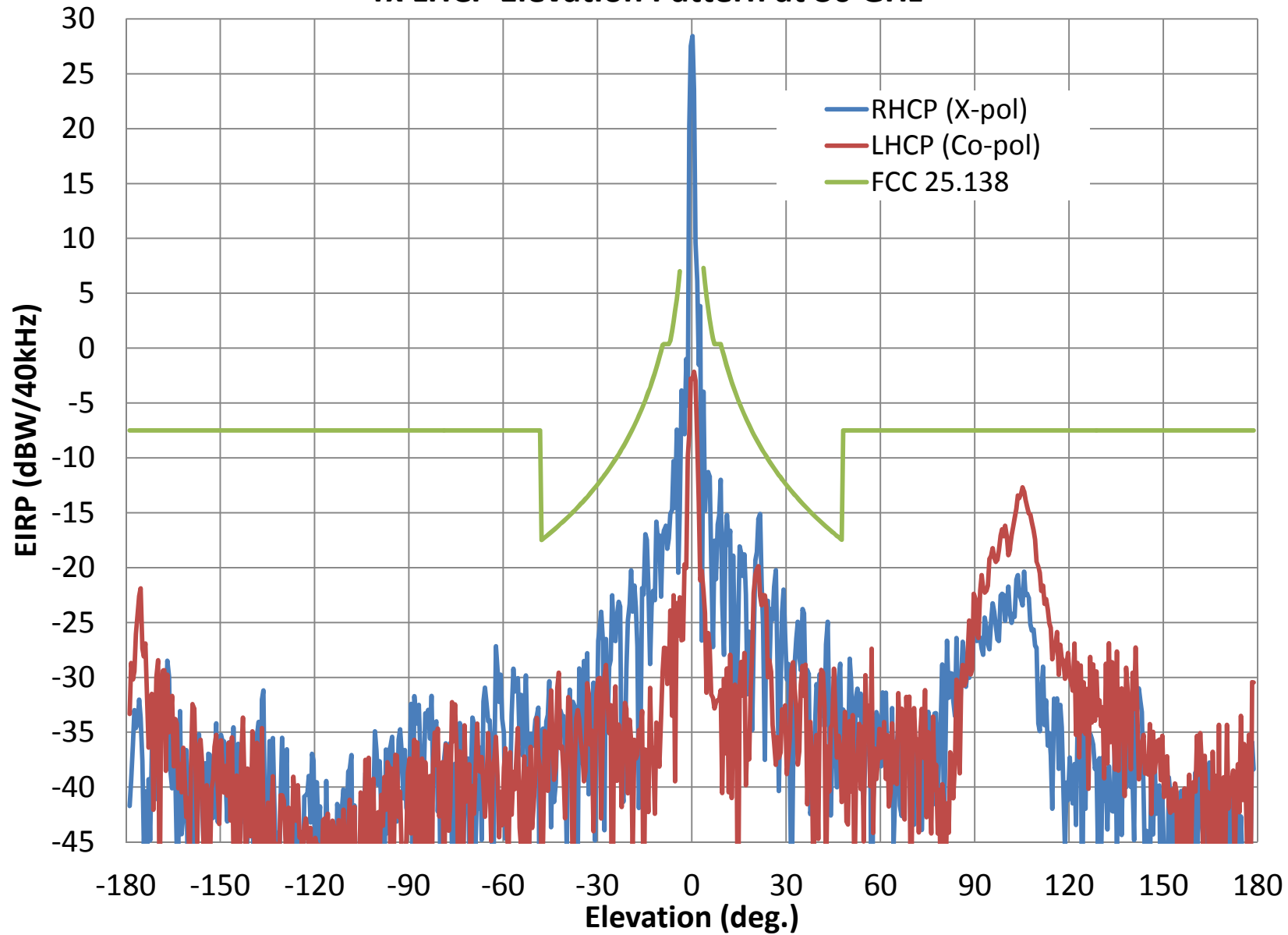
### Tx LHCP Elevation Pattern at 29.5 GHz



**Tx LHCP Elevation Pattern at 29.75 GHz**

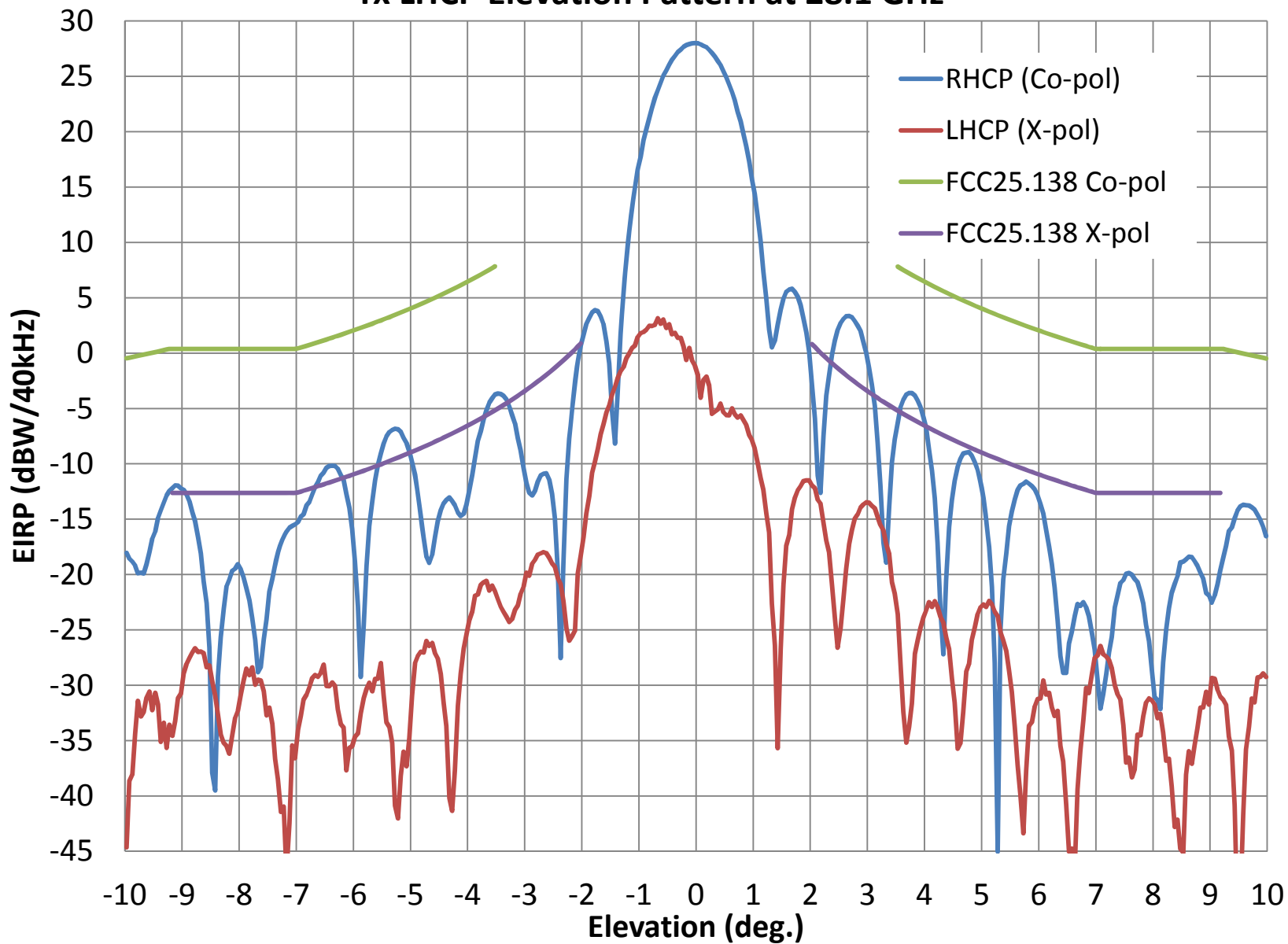


### Tx LHCP Elevation Pattern at 30 GHz

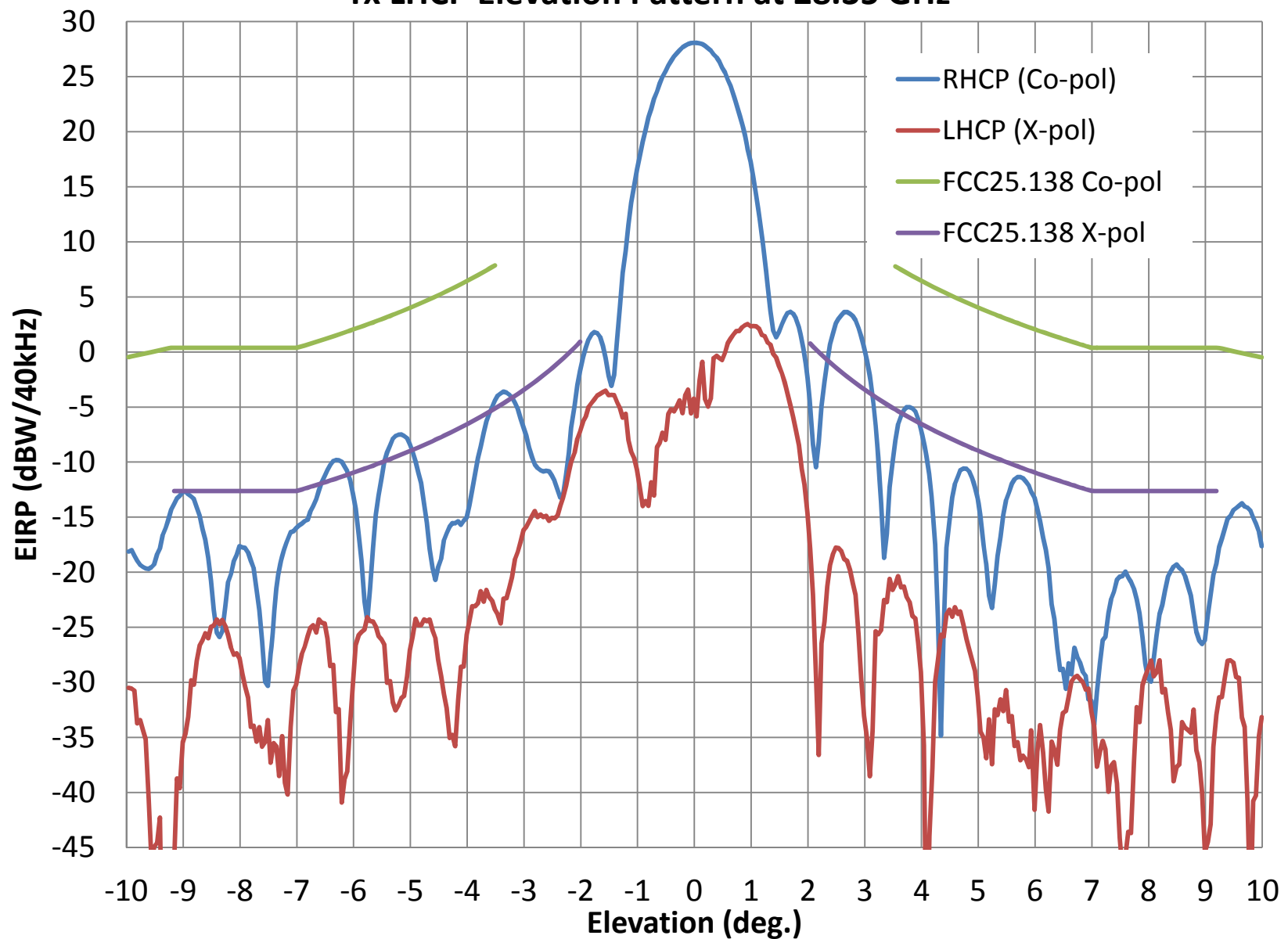




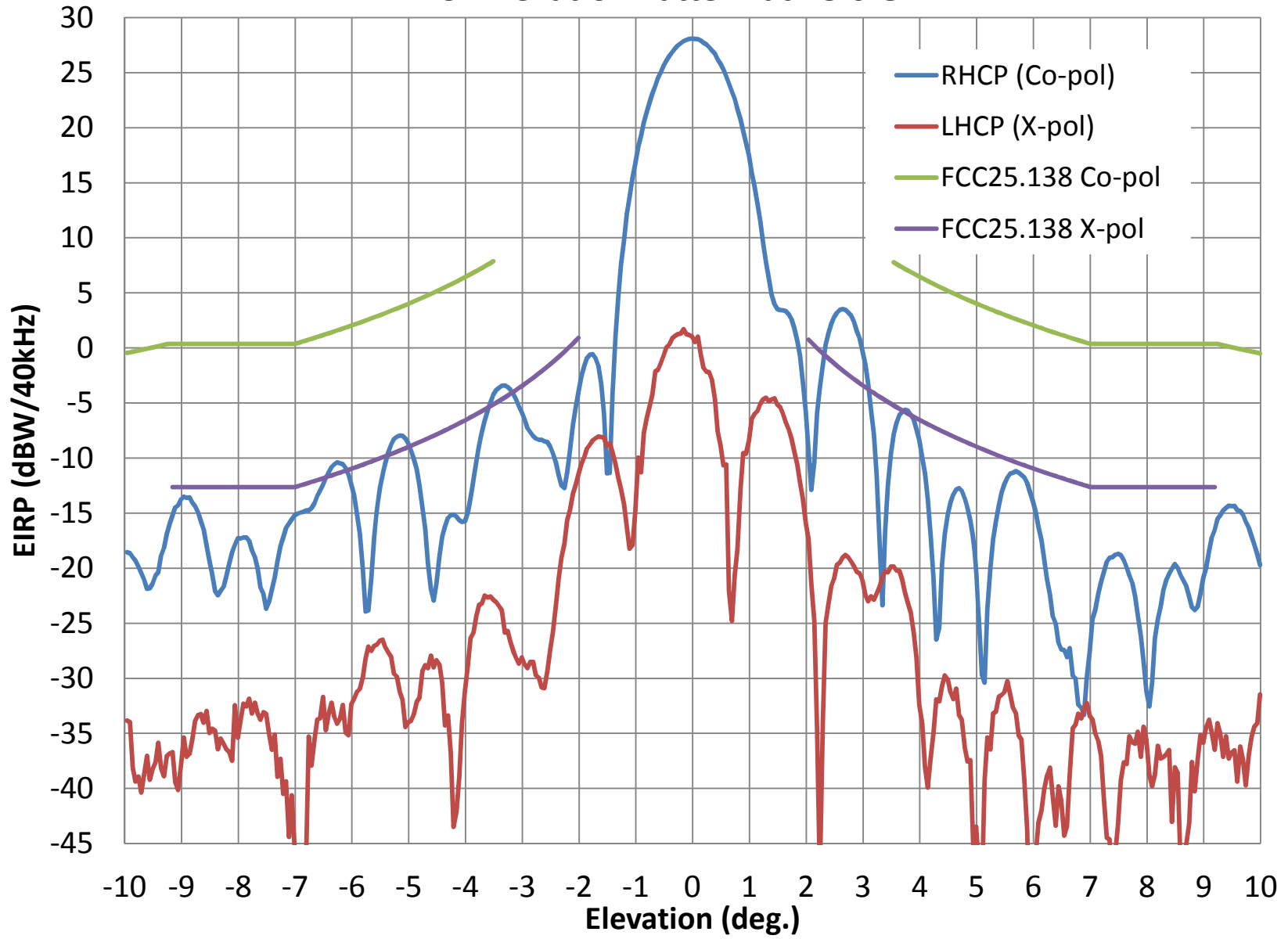
### Tx LHCP Elevation Pattern at 28.1 GHz



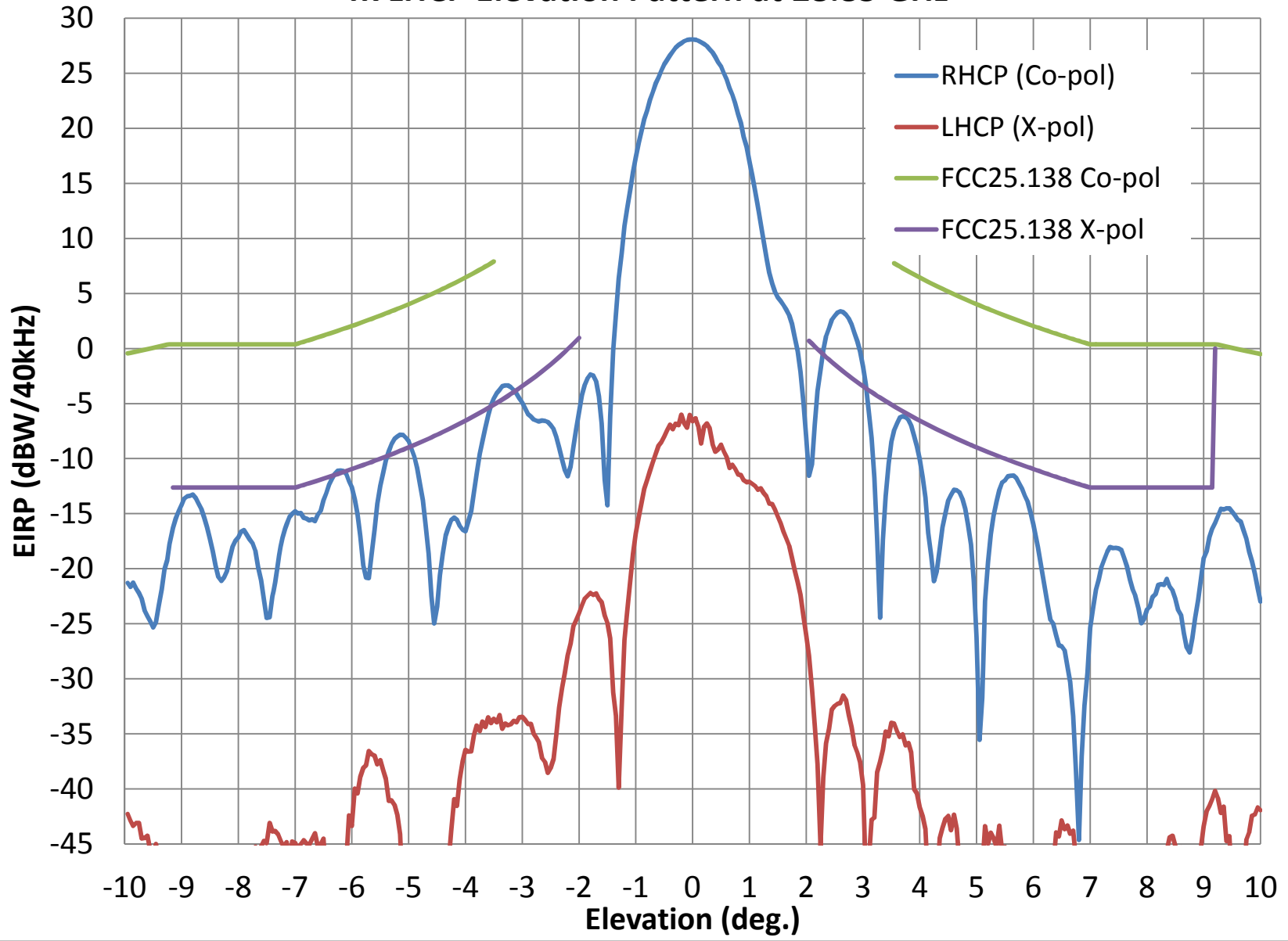
### Tx LHCP Elevation Pattern at 28.35 GHz



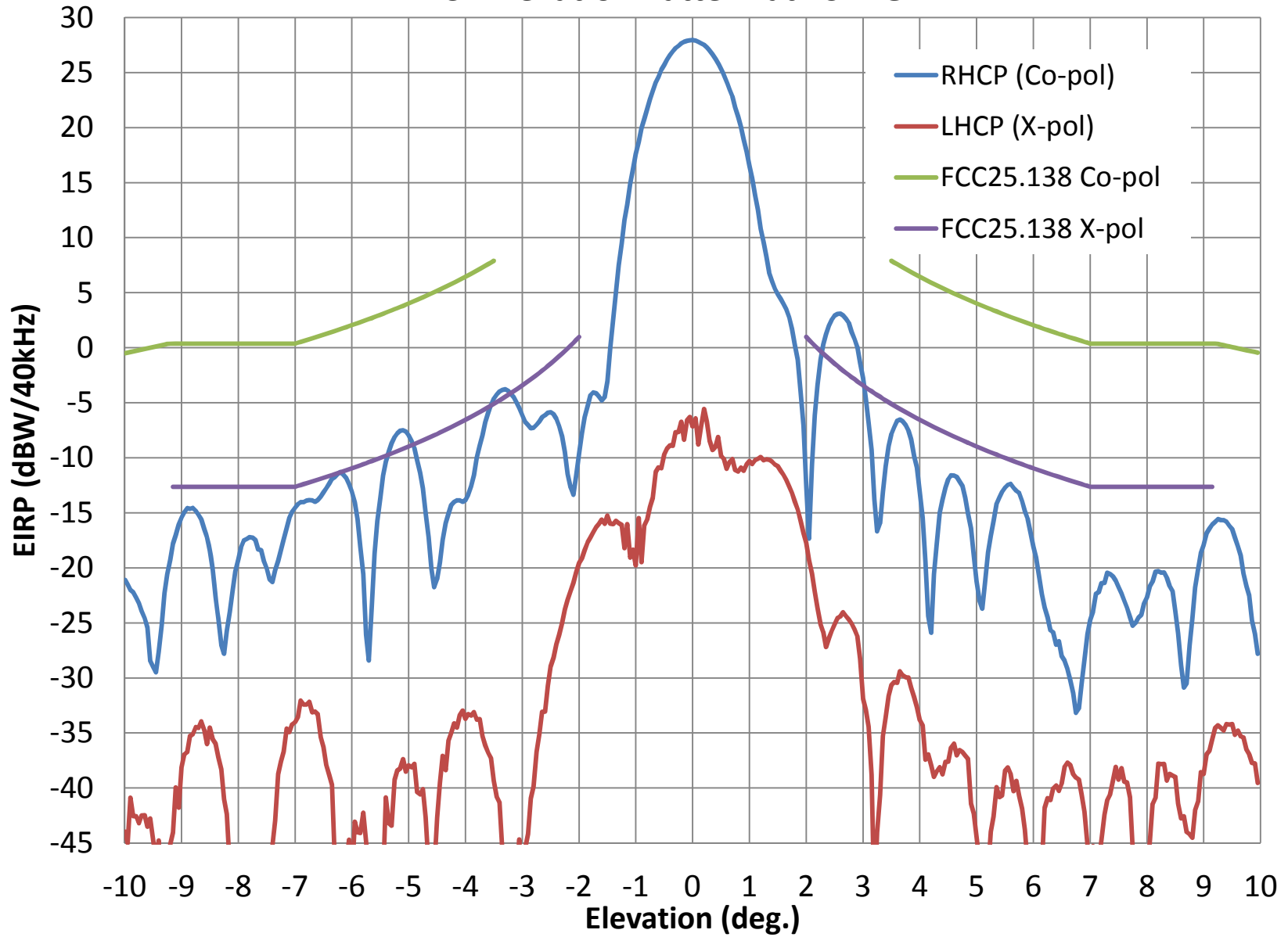
### Tx LHCP Elevation Pattern at 28.6 GHz



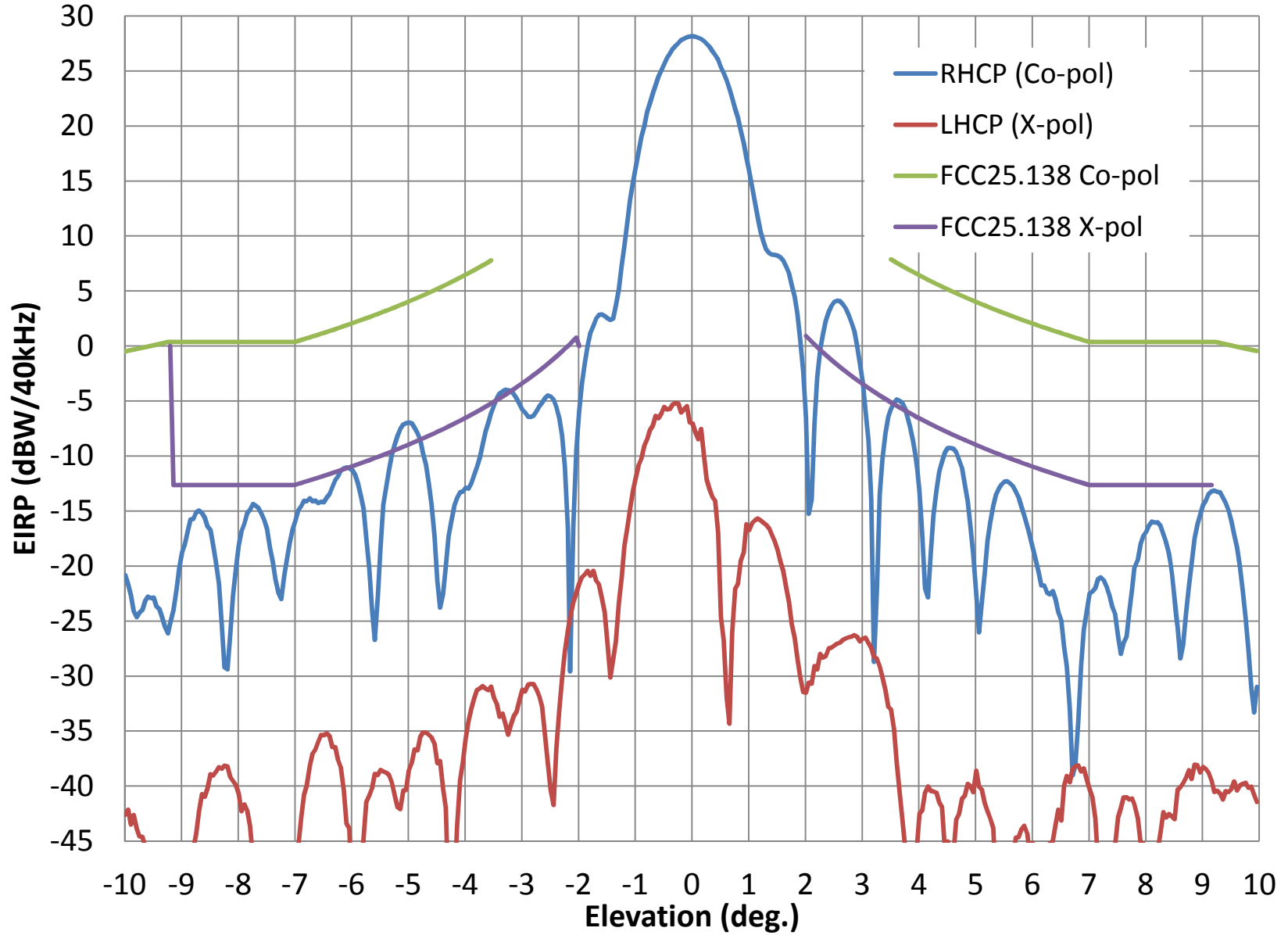
### Tx LHCP Elevation Pattern at 28.85 GHz



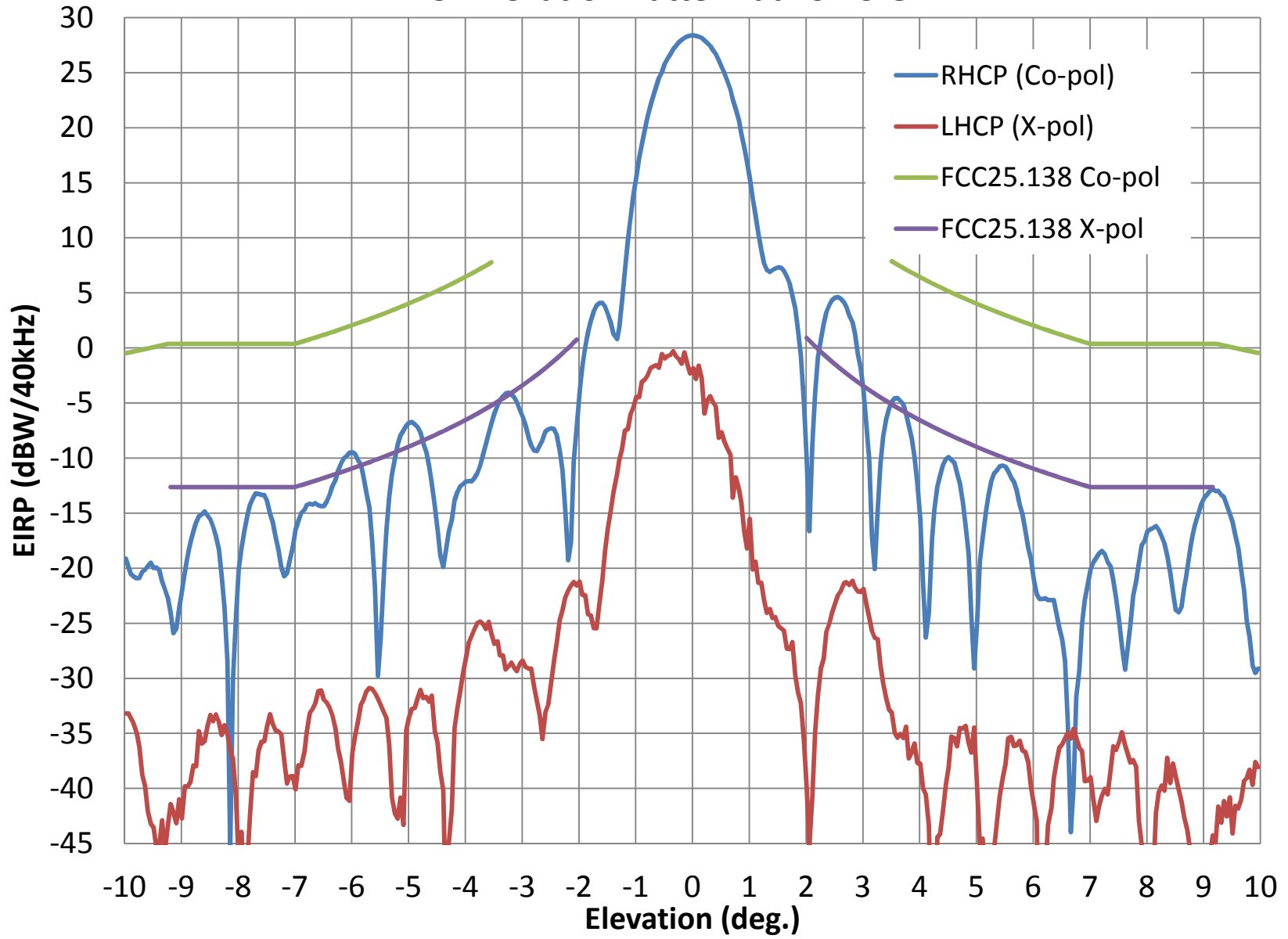
### Tx LHCP Elevation Pattern at 29.1 GHz



### Tx LHCP Elevation Pattern at 29.5 GHz



**Tx LHCP Elevation Pattern at 29.75 GHz**



### Tx LHCP Elevation Pattern at 30 GHz

