

Exhibit A

Frequency Coordination

Per 47 C.F.R. Ch. 1 §25.130(b), attached is a “Frequency Coordination and Interference Analysis Report” performed pursuant to 47 C.F.R. Ch. 1 §25.203.

Micronet Communications, Inc.

812 Lexington Dr
Plano, Texas 75075
972-422-7200

SUPPLEMENTAL SHOWING PART 101.103(D)

File Number: K2005813
Licensee: Telalaska, Inc.

5.93 GHz

Page 1

Pursuant to Parts 25.203 and 101.103(d) of the FCC Rules and Regulations, a frequency coordination study was conducted by Micronet Communications, Inc. for the following proposed earth station:

Akutan School, AK

The results of the study indicate that no unacceptable interference will result with existing, proposed or prior coordinated radio facilities.

Coordination was performed with existing, proposed and prior coordinated carriers within coordination range on the following dates:

04/13/2020 Original PCN (Expedited response requested by 04/27/2020)
There were no unresolved interference objections.

The attached coordination data was forwarded on the latest date to the following parties within coordination range or their authorized coordination agents:

Respectfully Submitted,



Jeremy Lewis
Systems Engineer

Attached: 1 data sheet

Micronet Communications, Inc.
 812 Lexington Dr
 Plano, Texas 75075
 972-422-7200

File: K2005813

=====

TECHNICAL CHARACTERISTICS OF TRANSMIT RECEIVE EARTH STATION

=====

| | | | |
|----------------------------------|-------------------|-----------|--------|
| Company: | Telalaska, Inc. | | |
| Site Name, State: | Akutan School, AK | | |
| Call Sign: | | | |
| Latitude | (NAD83) | 54 8 | 6.7 N |
| Longitude | (NAD83) | 165 46 | 18.8 W |
| Elevation AMSL | (ft/m) | 23.00 | 7.01 |
| Receive Frequency Range | (MHz) | 3700-4200 | |
| Transmit Frequency Range | (MHz) | 5925-6425 | |
| Range of Satellite Orbital Long. | (deg W) | 113.00 | 123.00 |
| Range of Azimuths from North | (deg) | 121.62 | 131.22 |
| Antenna Centerline | (ft/m) | 11.50 | 3.51 |
| Antenna Elevation Angles | (deg) | 12.28 | 17.18 |

| | | |
|----------------------|---------|----------|
| Equipment Parameters | Receive | Transmit |
|----------------------|---------|----------|

| | | | |
|-------------------------|-------|-------|-------|
| Antenna Gain, Main Beam | (dbI) | 42.00 | 46.20 |
| 15 DB Half Beamwidth | (deg) | 3.20 | 2.00 |

Antennas Receive: GD SATCOM 1385
 Transmit: GD SATCOM 1385

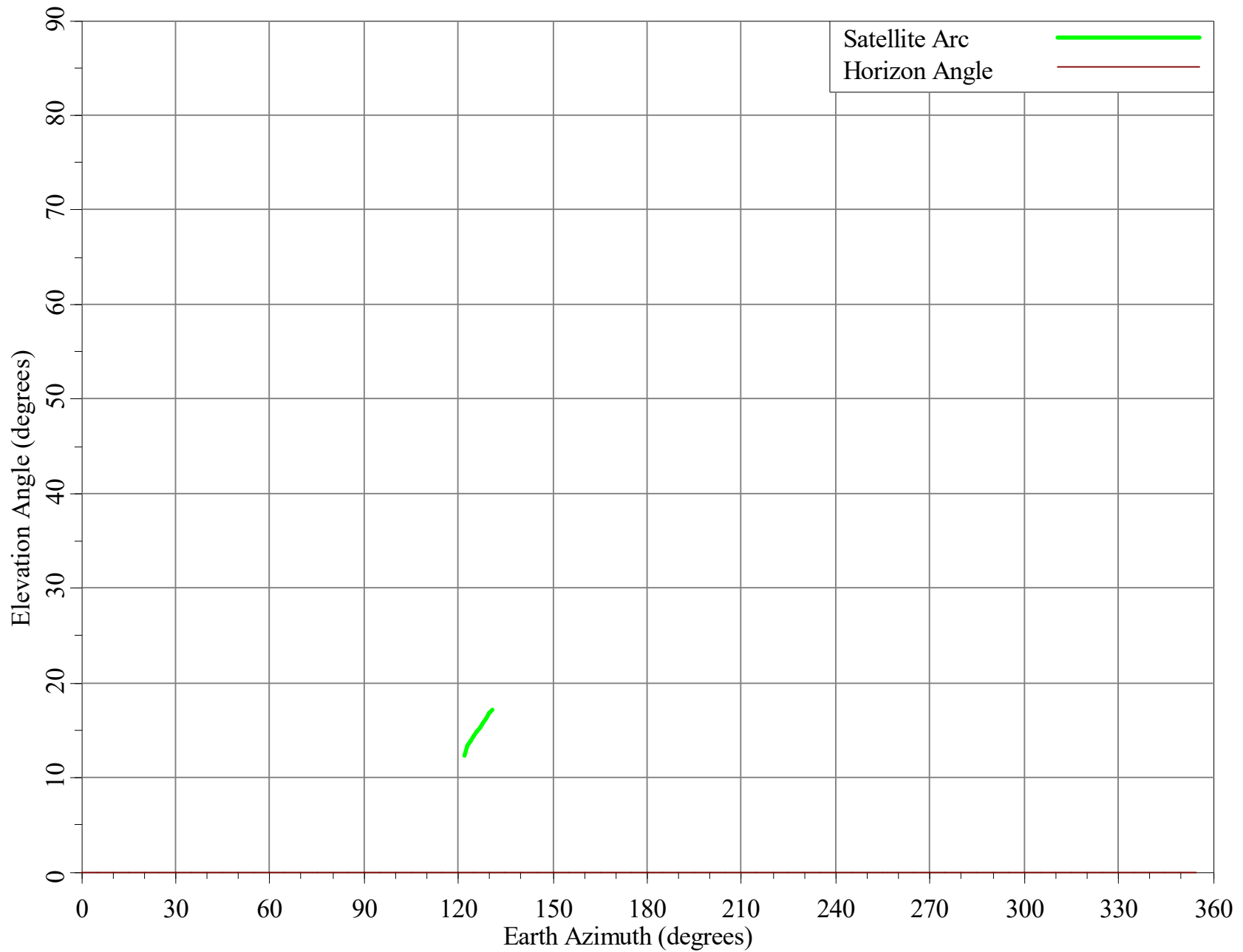
| | | | |
|----------------------------------|------------|-----------------|-------|
| Max Transmitter Power | (dbW/4KHz) | | -2.70 |
| Max EIRP Main Beam | (dbW/4KHz) | | 43.50 |
| Modulation / Emission Designator | DIGITAL | 100KG7W 36M0D7W | |
| 100KD7W | | | |

| | | |
|-------------------------|---------|----------|
| Coordination Parameters | Receive | Transmit |
|-------------------------|---------|----------|

| | | | |
|-----------------------------------|-------|---------|---------|
| Max Greater Circle Distances | (km) | 457.35 | 213.96 |
| Max Rain Scatter Distances | (km) | 377.58 | 100.00 |
| Max Interference Power Long Term | (dbW) | -158.60 | -154.80 |
| Max Interference Power Short Term | (dbW) | -153.90 | -126.80 |
| Rain Zone / Radio Zone | | 3 | A |

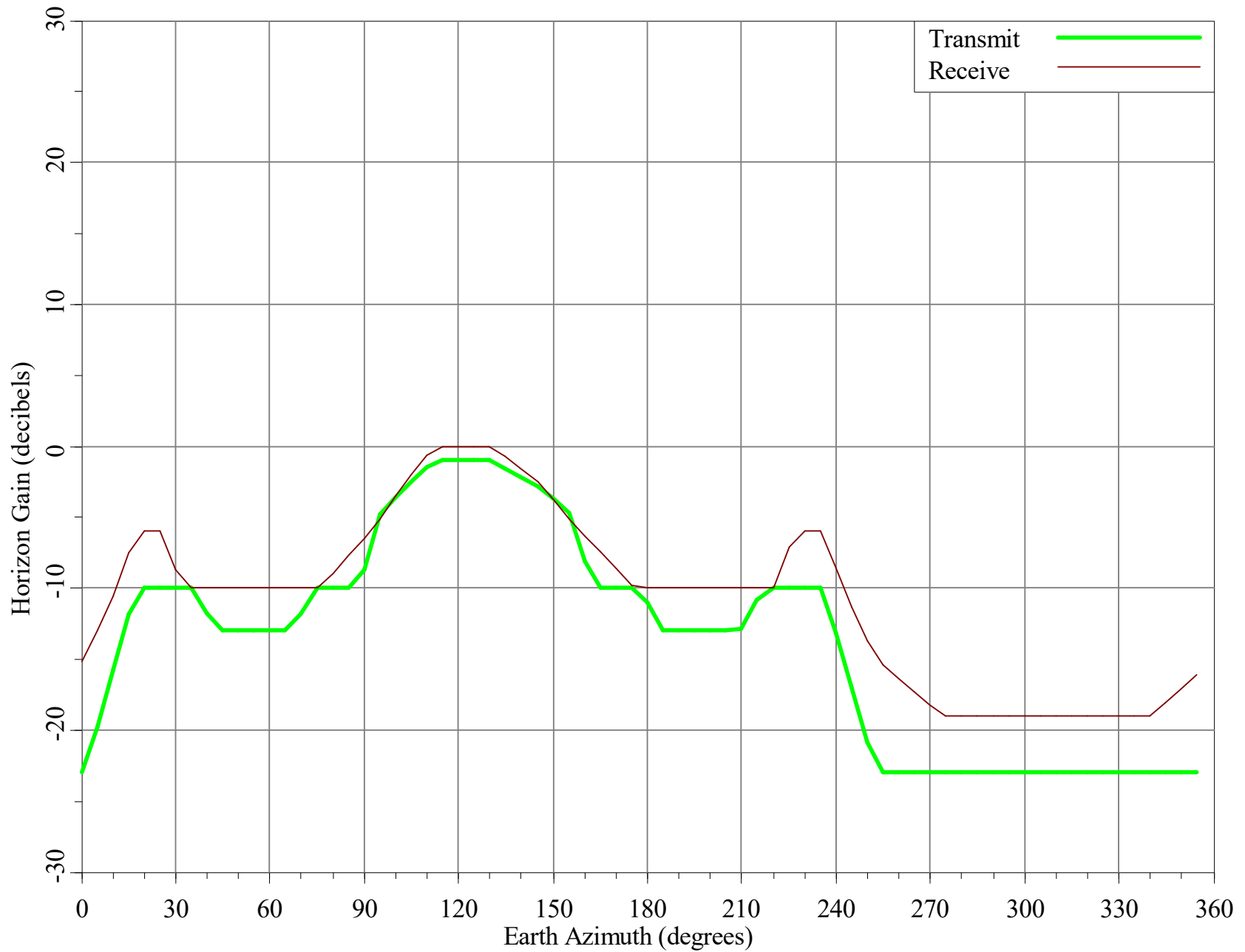
Horizon Angle & Satellite Arc for Akutan School, AK

Micronet Communications, Inc.

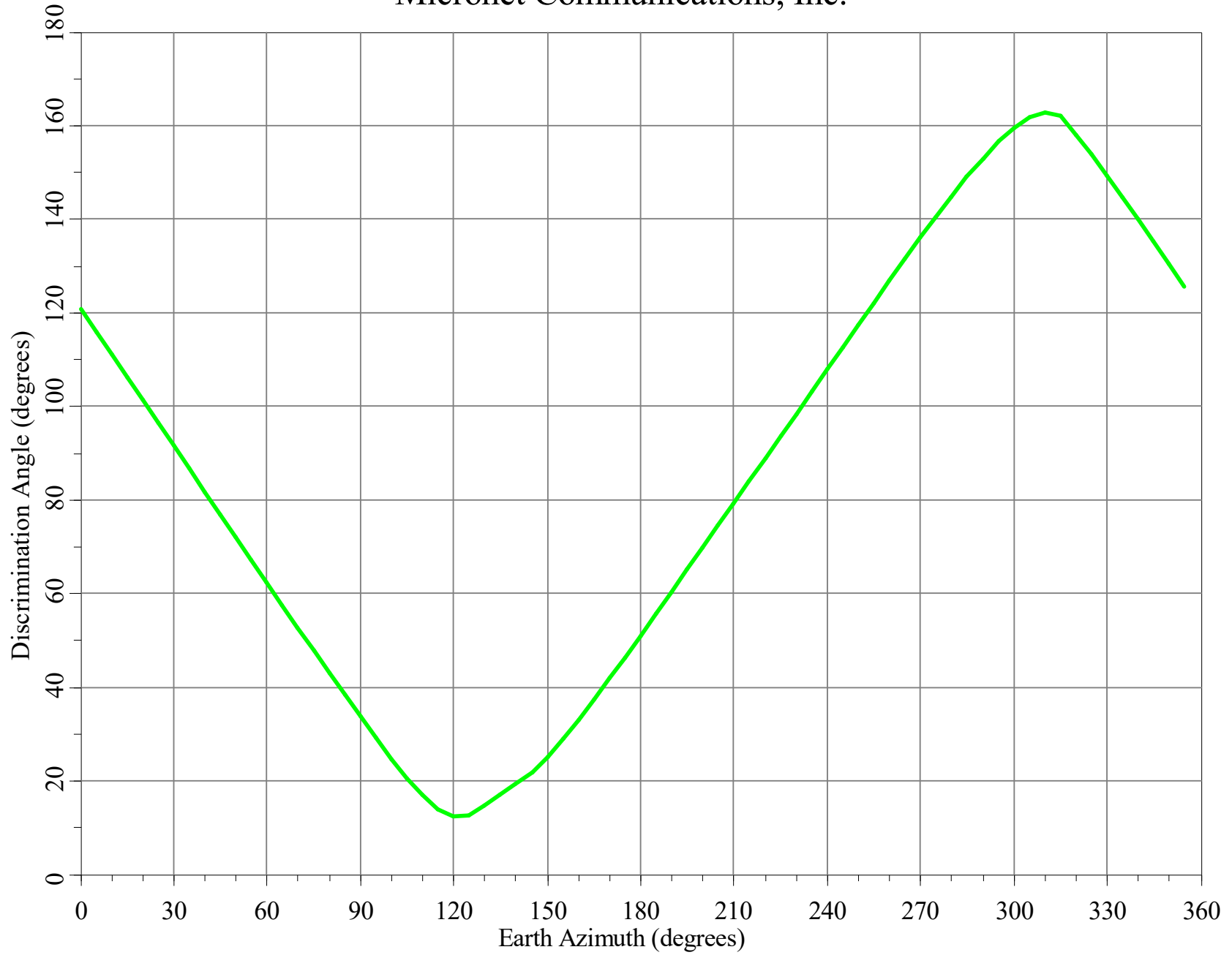


Horizon Gain for Akutan School, AK

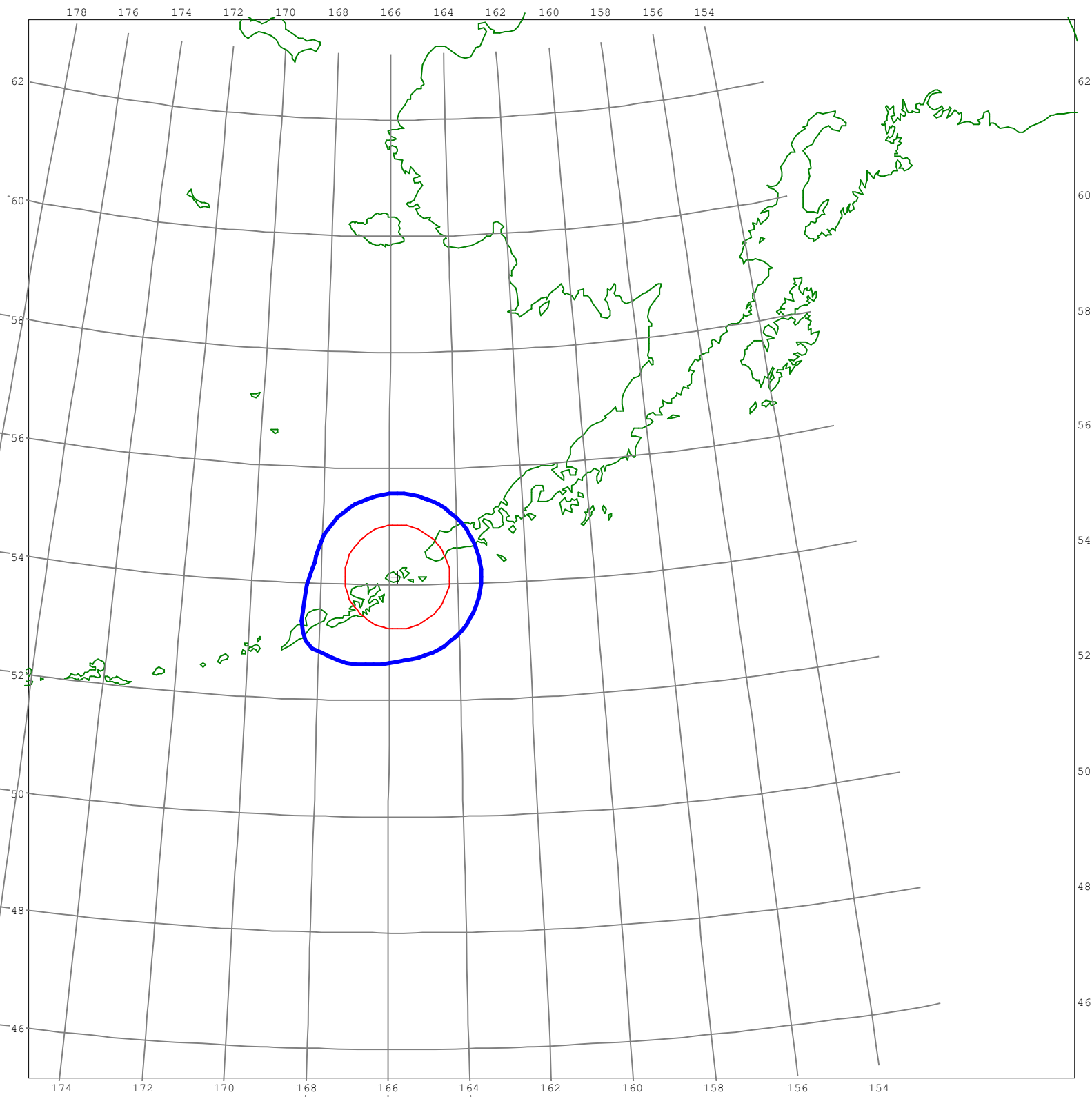
Micronet Communications, Inc.



Minimum Discrimination Angles for Akutan School, AK
Micronet Communications, Inc.



Final Contour & Rain Scatter for Akutan School, AK - Transmit



SCALE - 1:10000000 1 inch = 157.8 miles

Final Contour & Rain Scatter for Akutan School, AK - Receive

SCALE - 1:10000000 1 inch = 157.8 miles

