

## **Exhibit B**

### **EIRP Spectral Density Plots**

ESD Sailor 600

Tx LHCP 29.5 Azimuth cut 10 Sailor 600

Tx LHCP 28.5 Azimuth cut 10 Sailor 600

Tx LHCP 29.5 elevation cut 10 Sailor 600

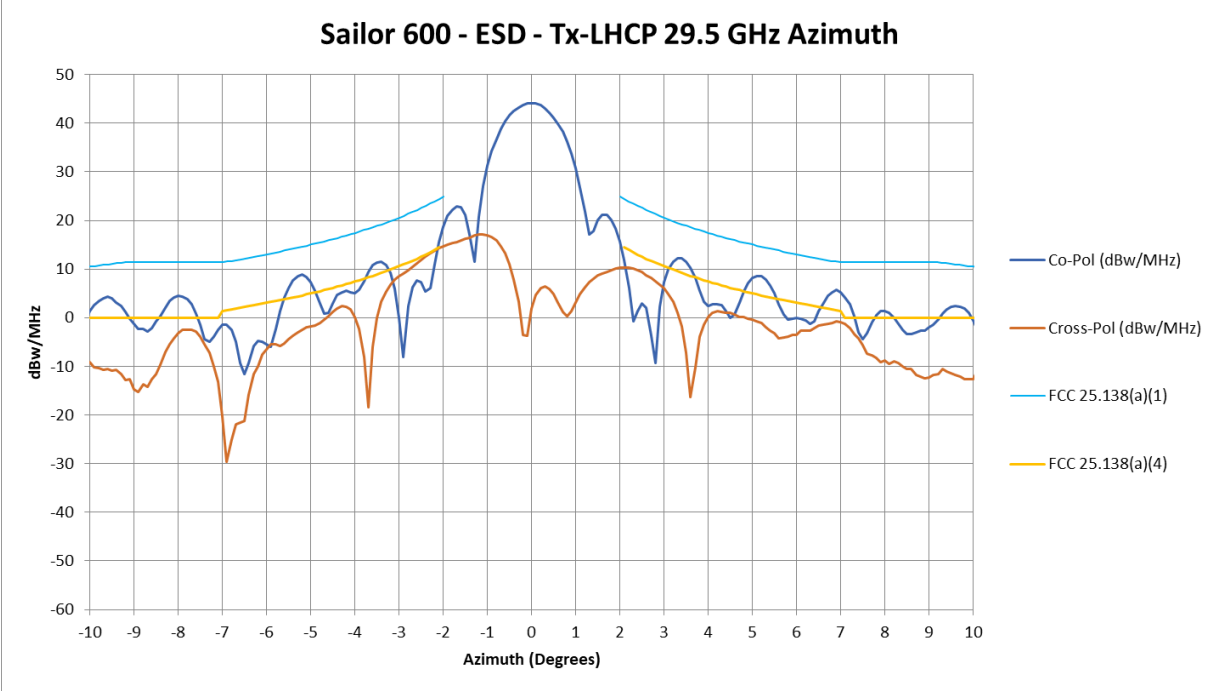
Tx LHCP 28.5 elevation cut 10 Sailor 600

Tx RHCP 29.5 azimuth cut 10 Sailor 600

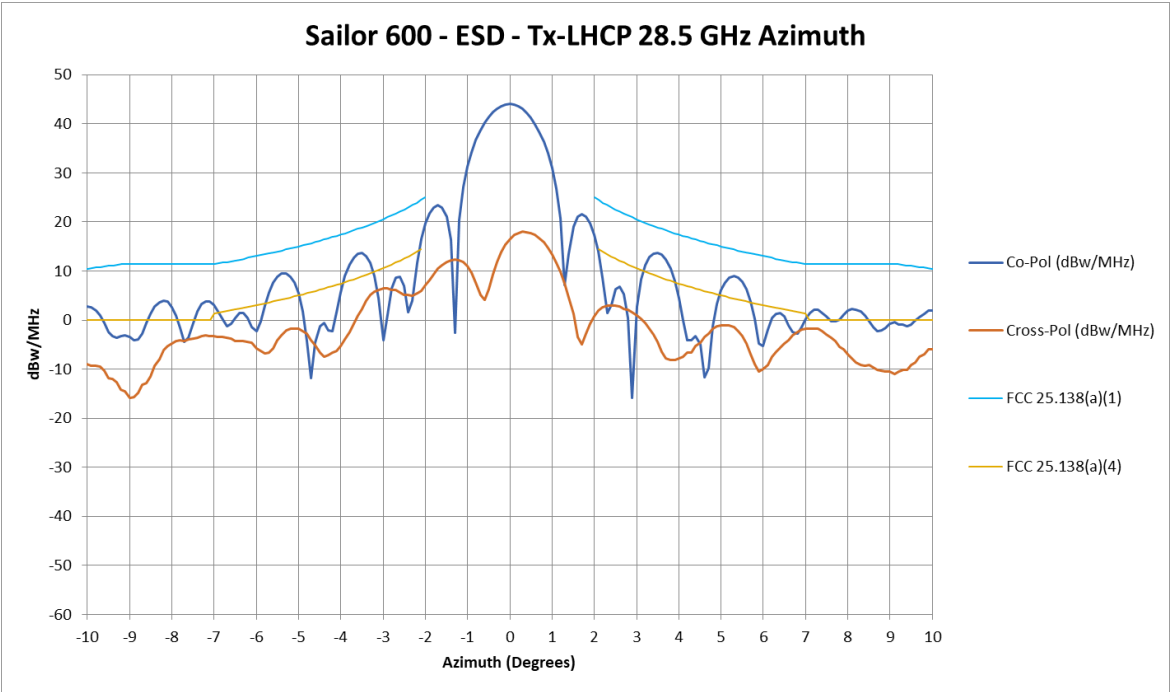
Tx RHCP 28.5 azimuth cut 10 Sailor 600

Tx RHCP 29.5 elevation cut 10 Sailor 600

Tx RHCP 28.5 elevation cut 10 Sailor 600

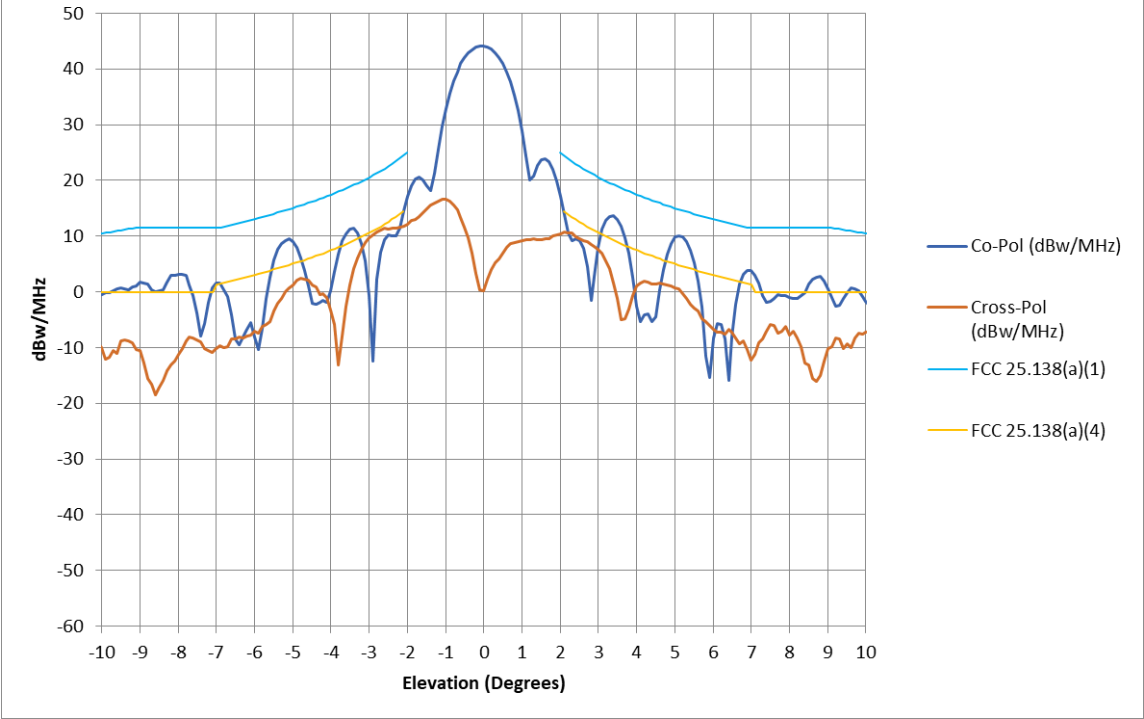


Tx LHCP 29.5 Azimuth cut 10 Sailor 600



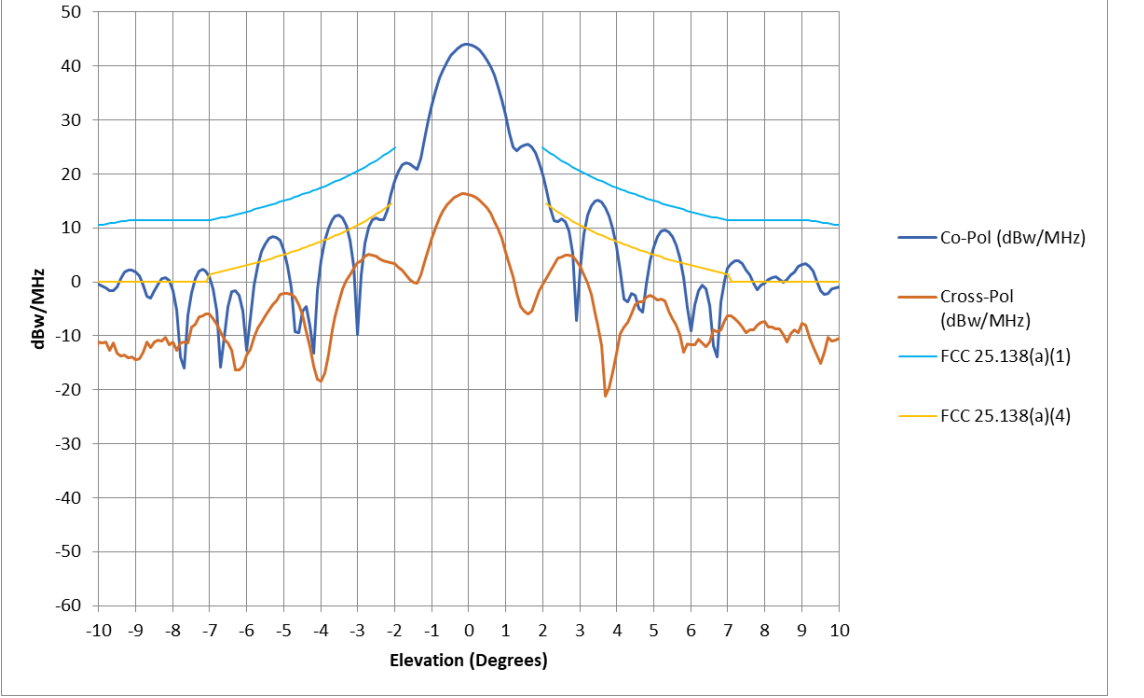
Tx LHCP 28.5 Azimuth cut 10 Sailor 600

### Sailor 600 - ESD - Tx-LHCP 29.5 GHz Elevation

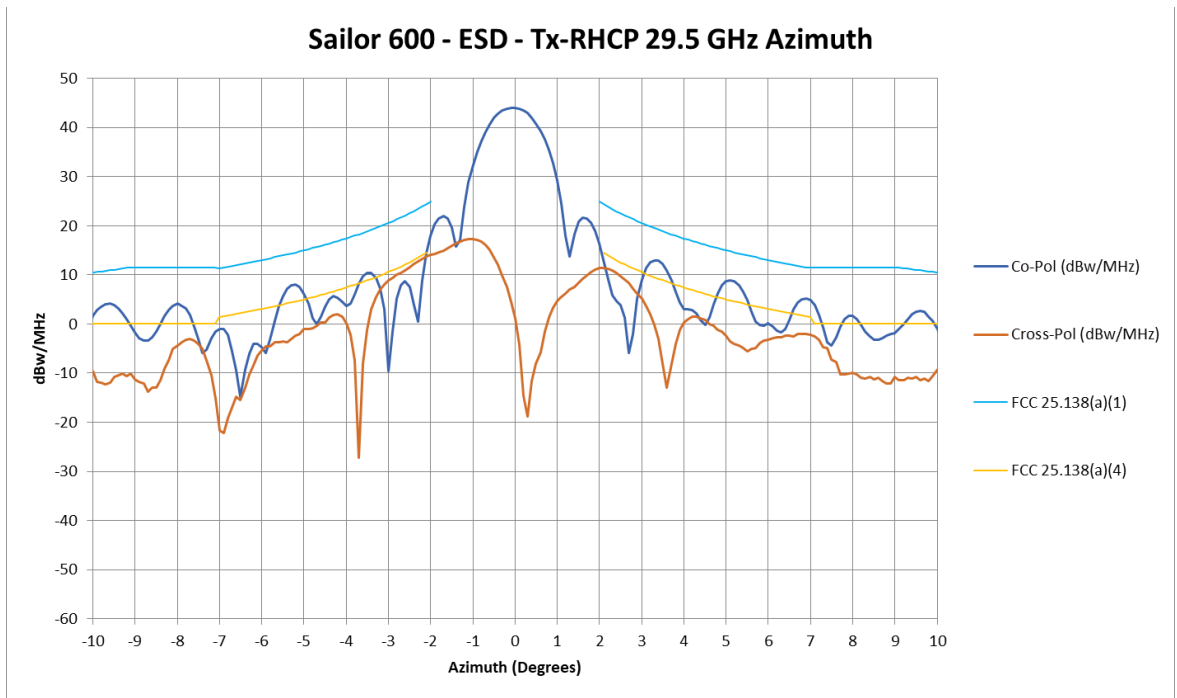


Tx LHCP 29.5 elevation cut 10 Sailor 600

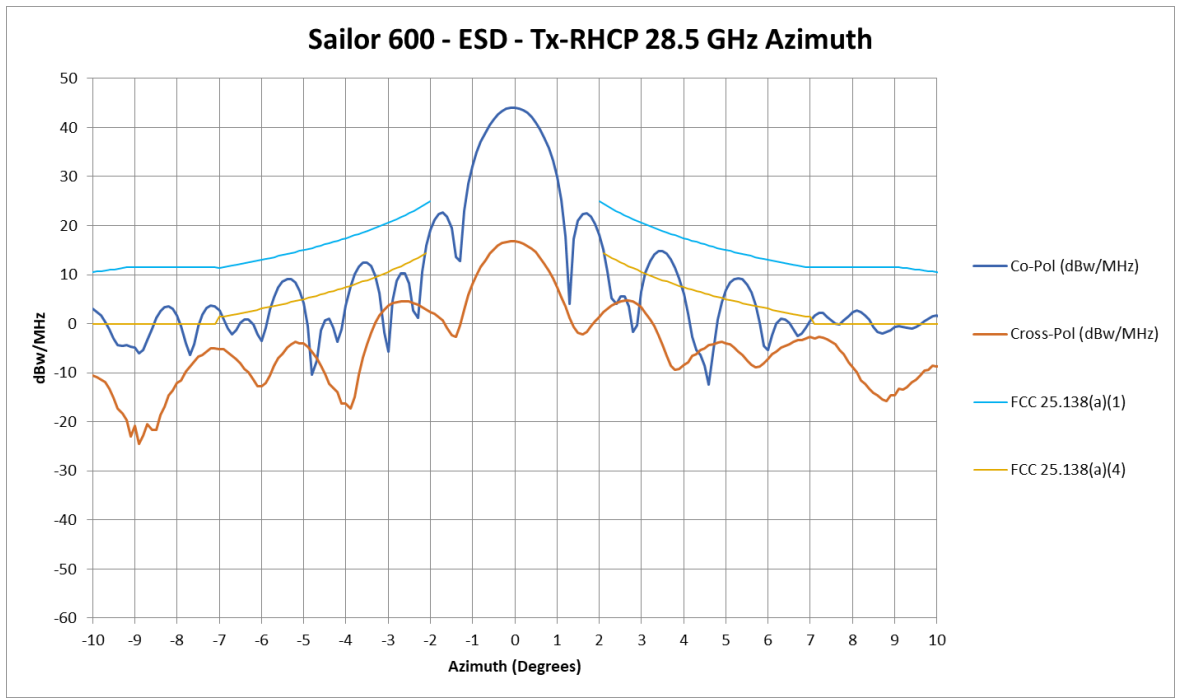
### Sailor 600 - ESD - Tx-LHCP 28.5 GHz Elevation



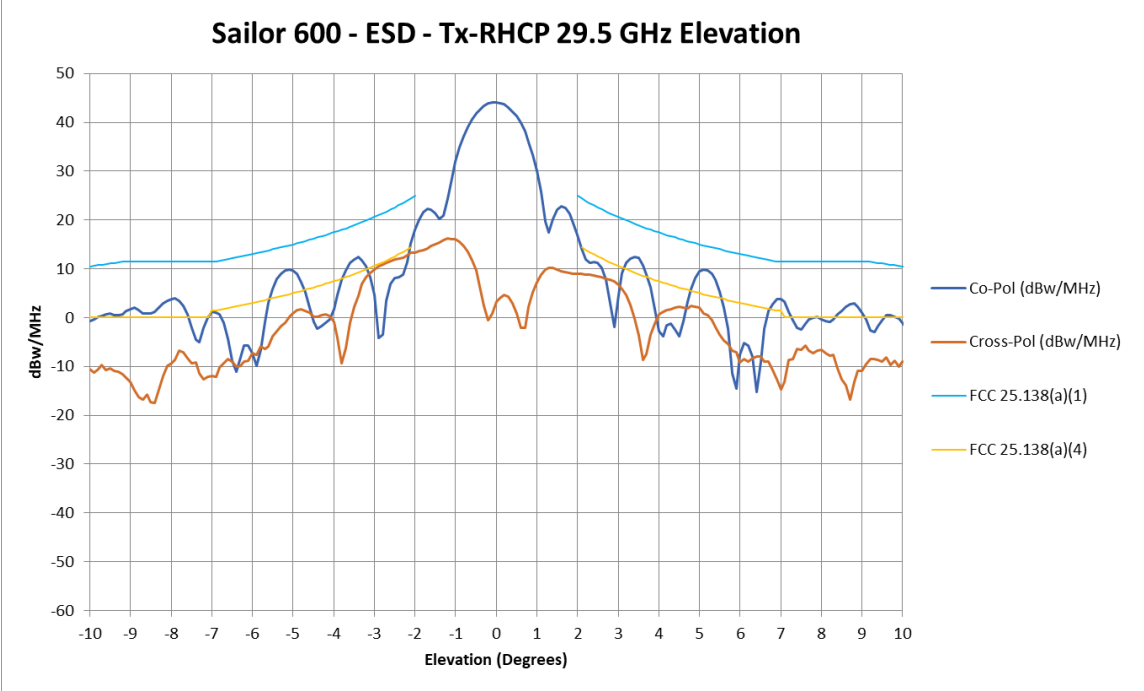
Tx LHCP 28.5 elevation cut 10 Sailor 600



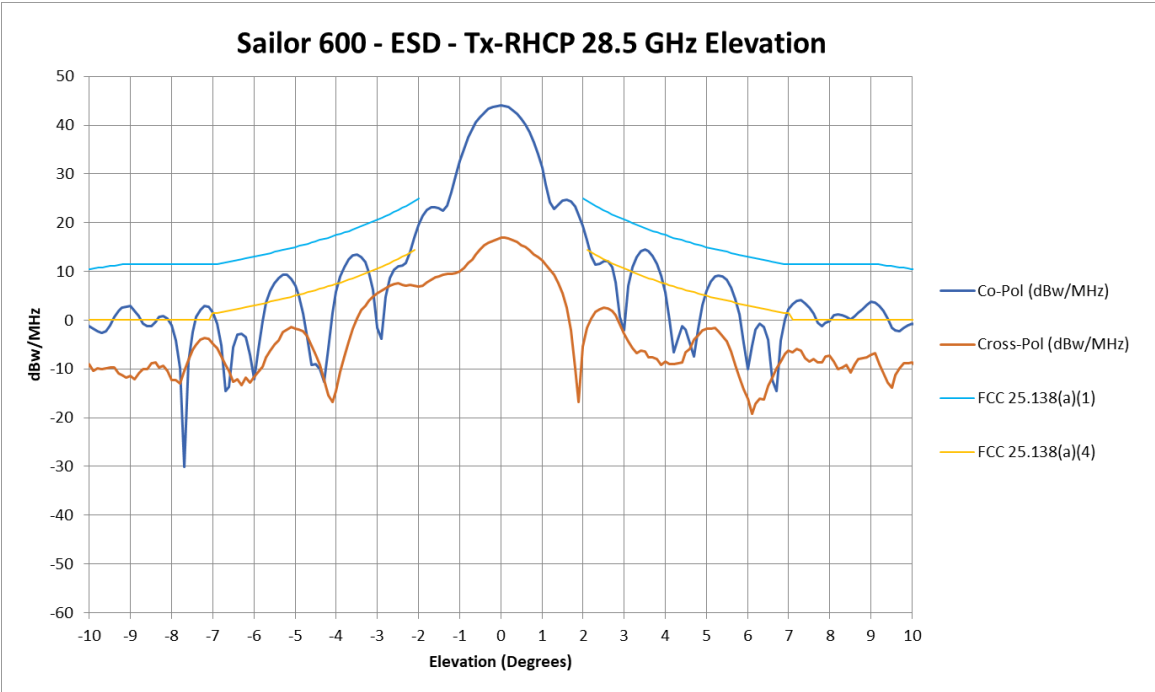
Tx RHCP 29.5 azimuth cut 10 Sailor 600



Tx RHCP 28.5 azimuth cut 10 Sailor 600



Tx RHCP 29.5 elevation cut 10 Sailor 600



Tx RHCP 28.5 elevation cut 10 Sailor 600

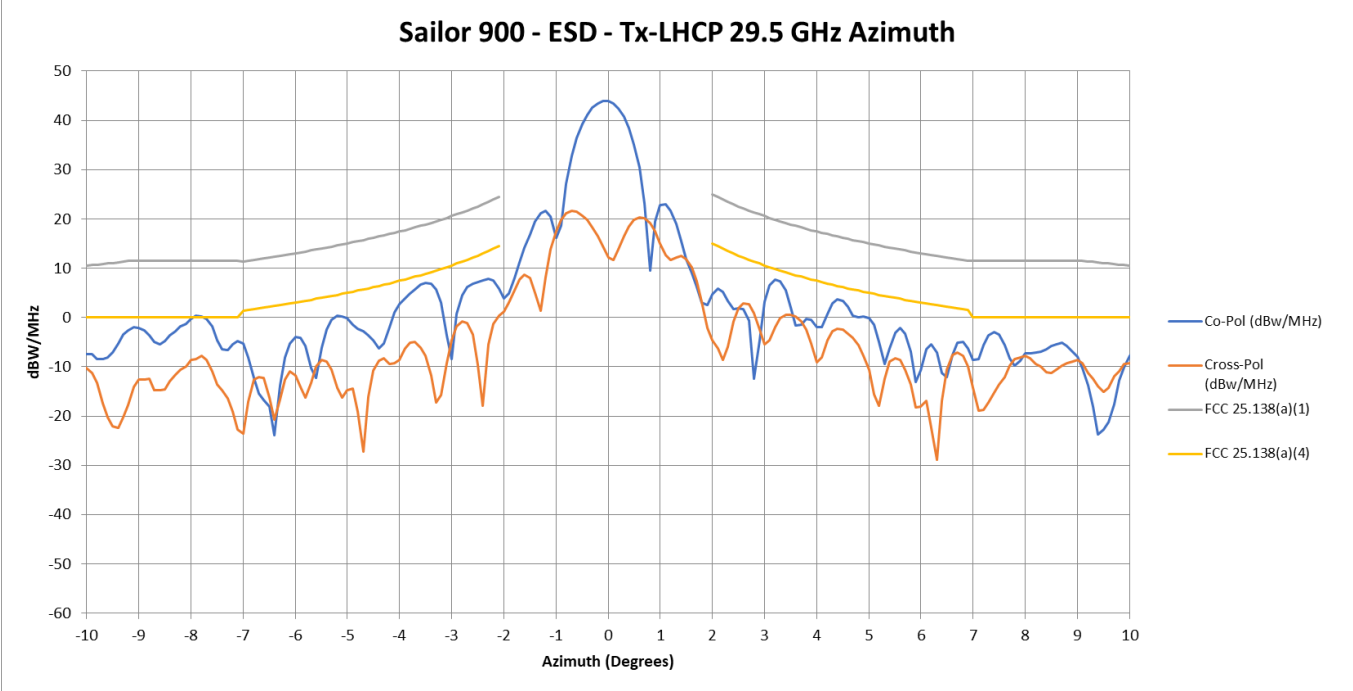
## **ESD Sailor 900**

**Tx LHCP 29.5 azimuth cut 10 Sailor 900**

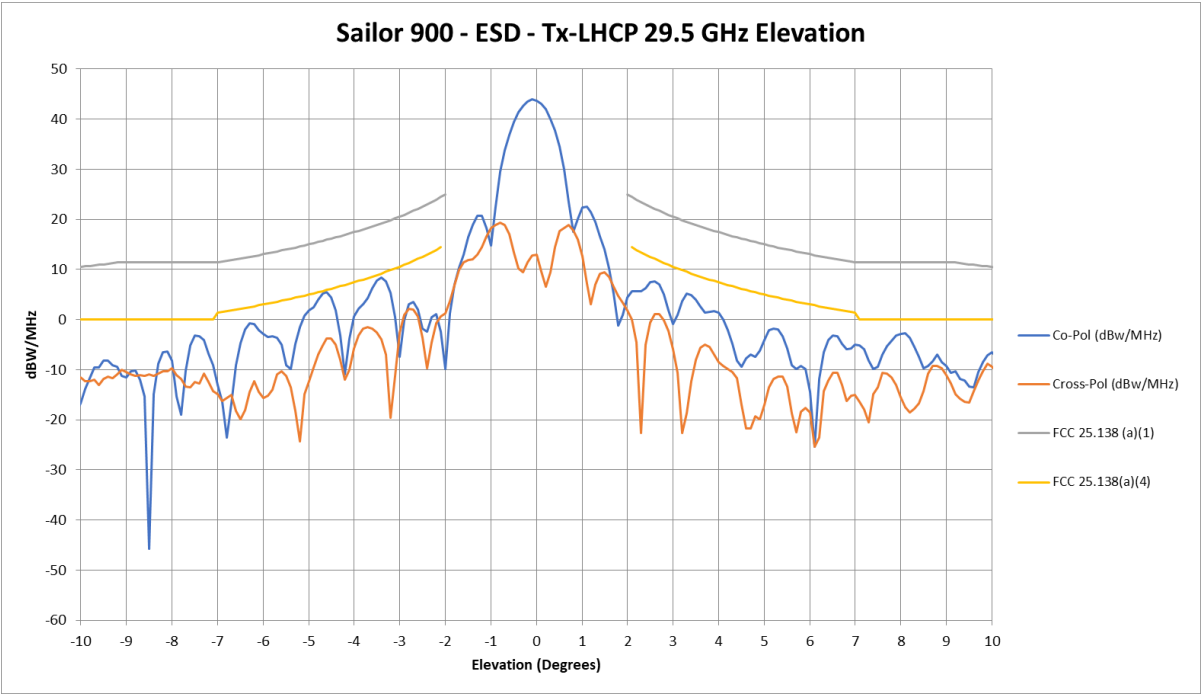
**Tx LHCP 29.5 elevation cut 10 Sailor 900**

**Tx RHCP 29.5 azimuth cut 10 Sailor 900**

**Tx RHCP 29.5 elevation cut 10 Sailor 900**

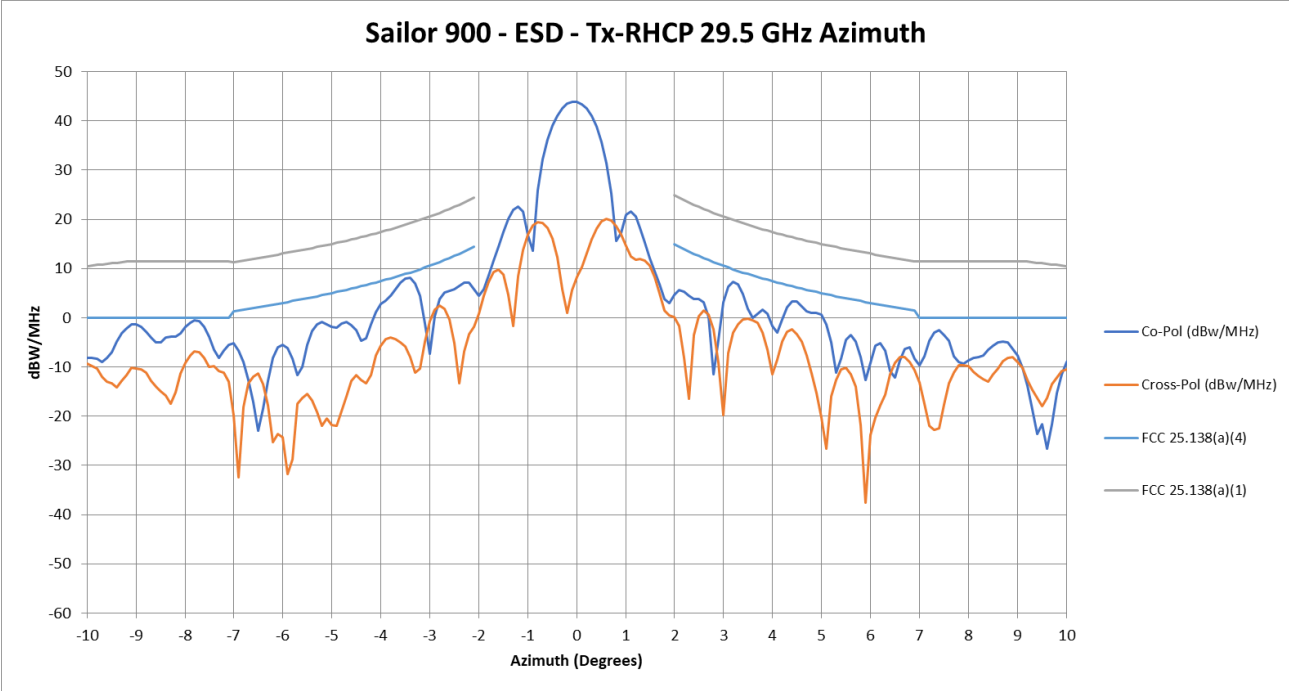


Tx LHCP 29.5 azimuth cut 10 Sailor 900

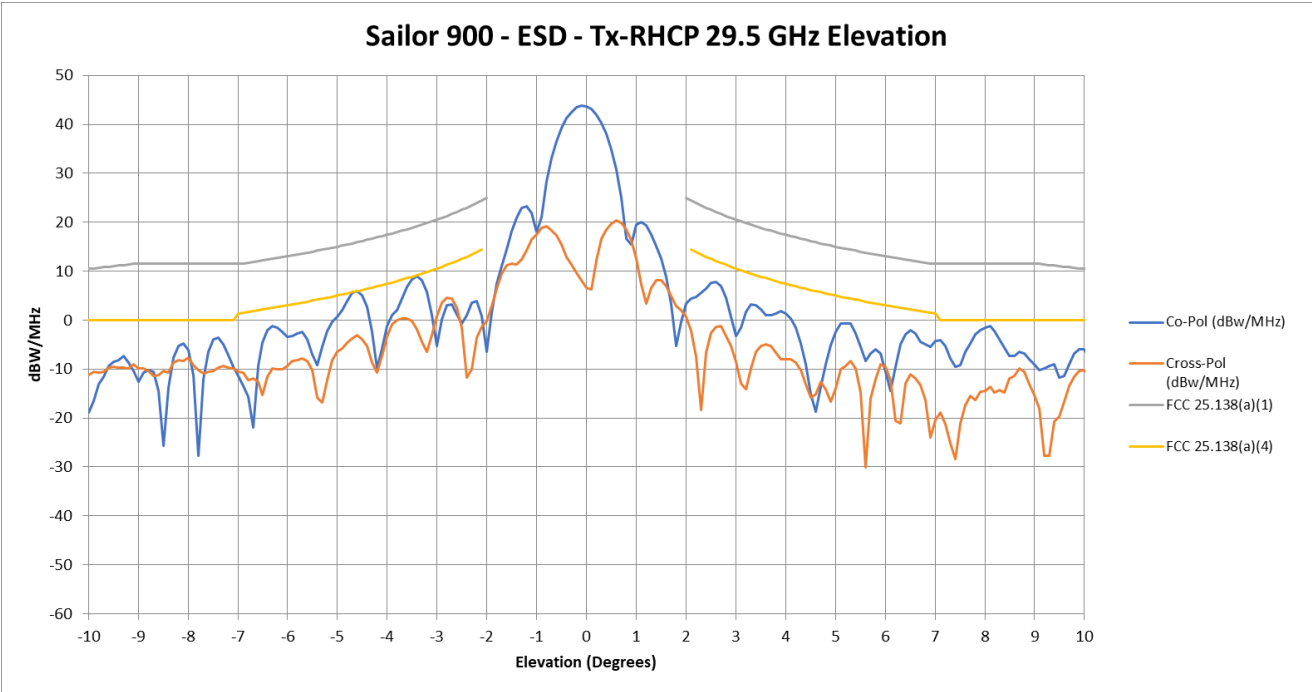


Tx LHCP 29.5 elevation cut 10 Sailor 900

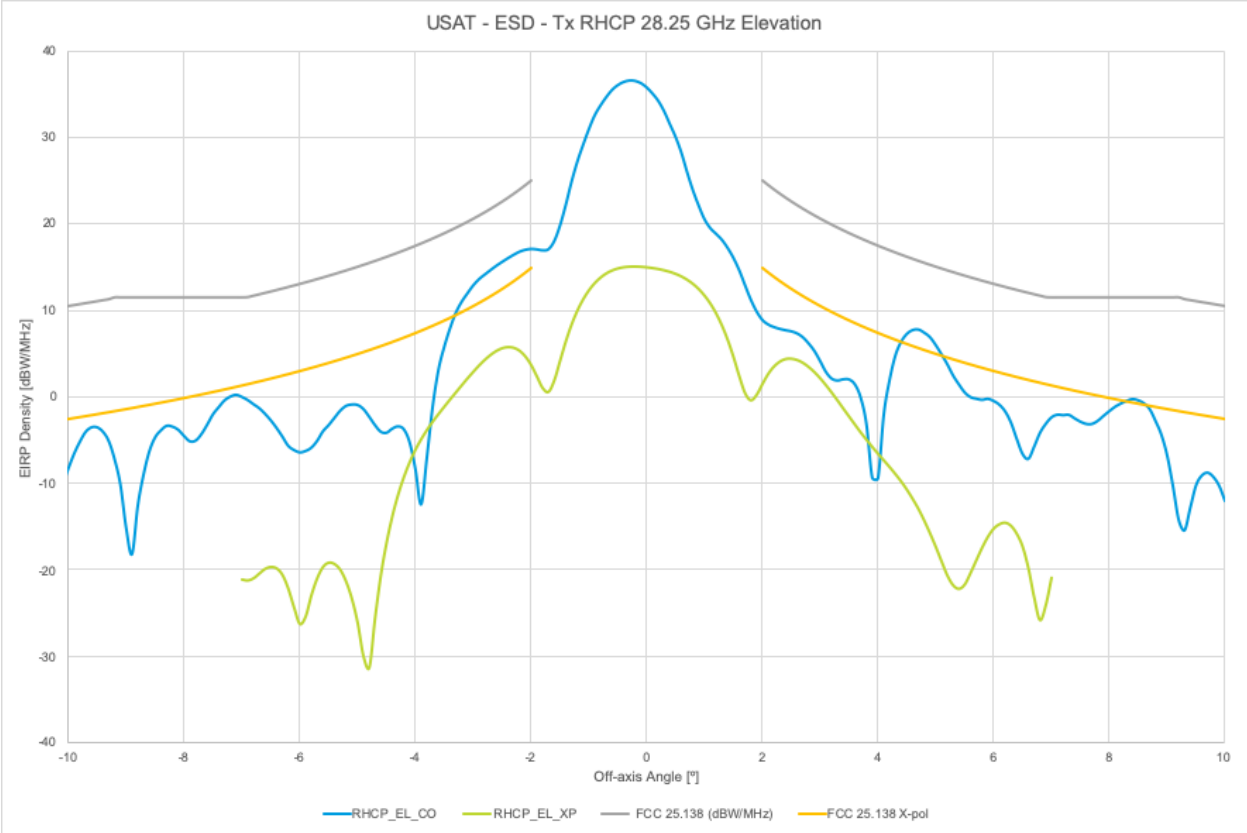
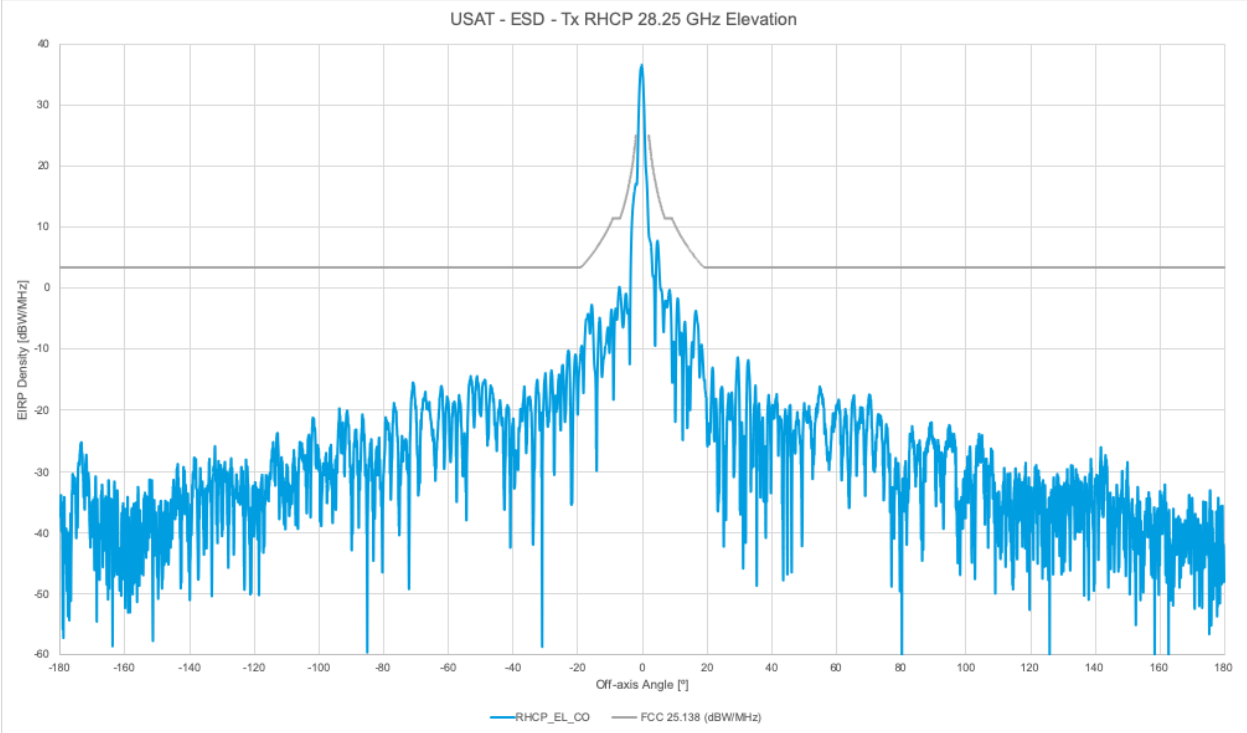


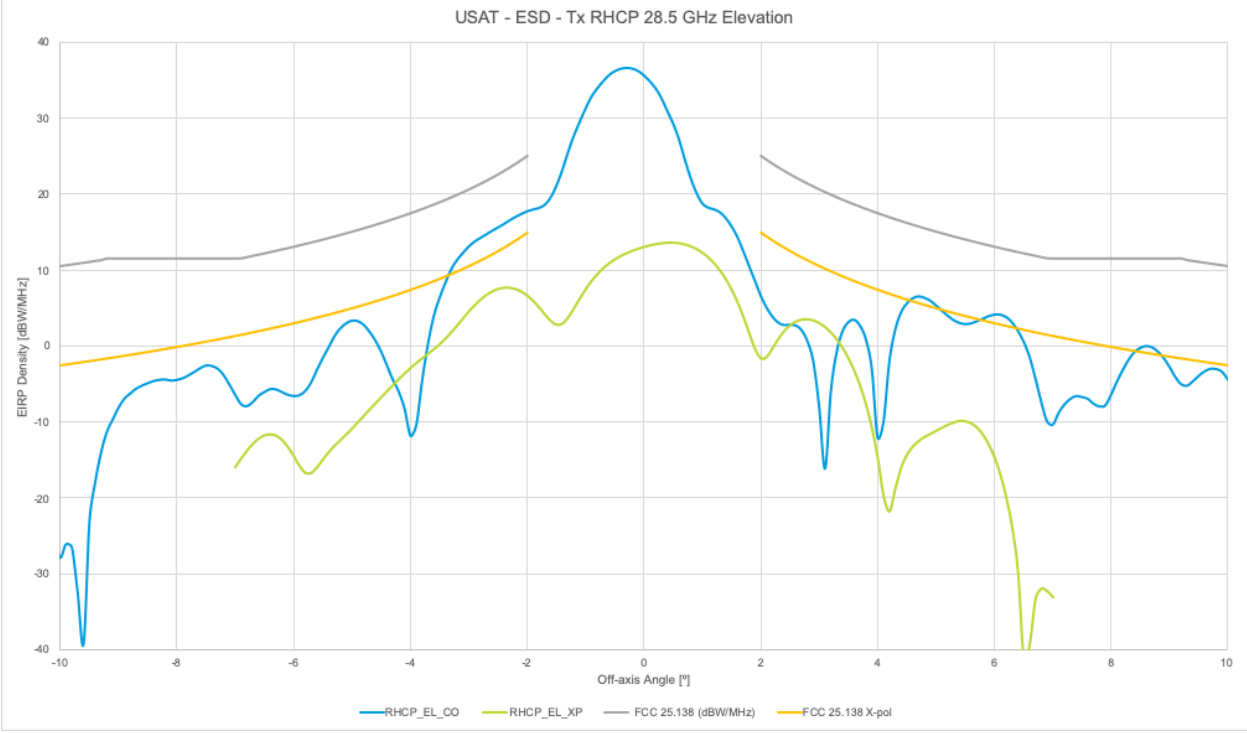
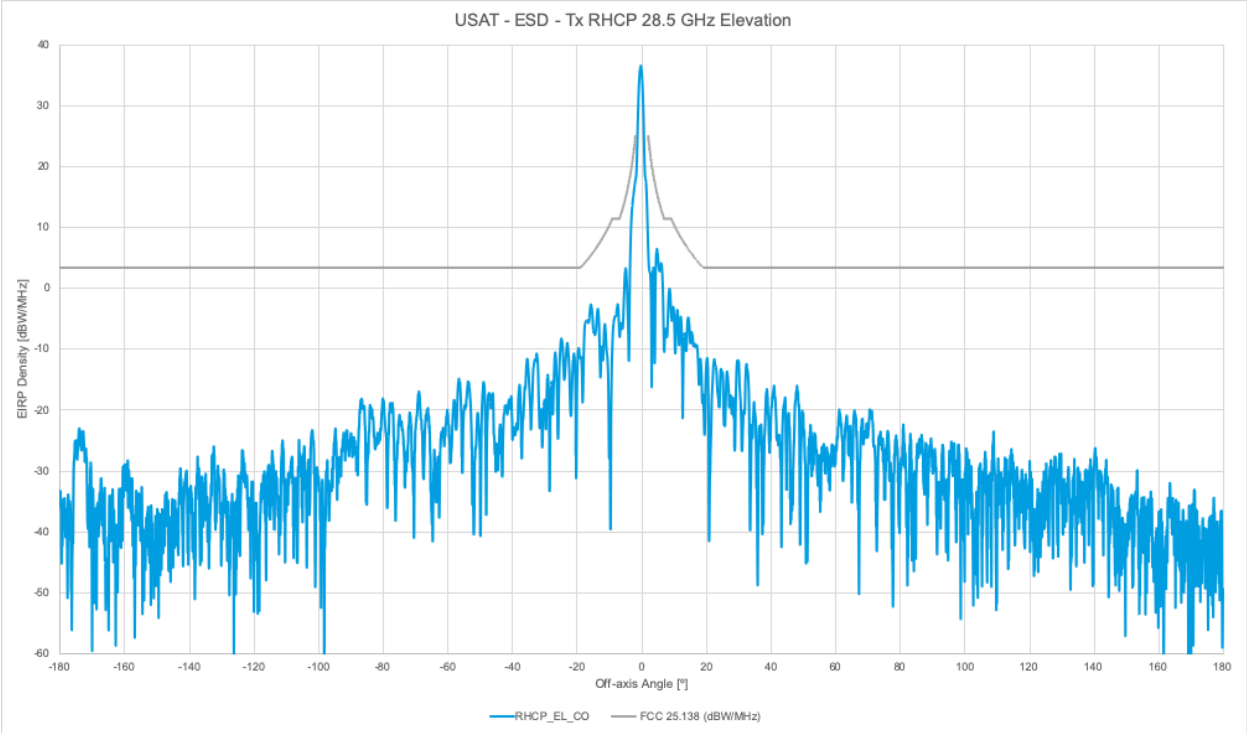


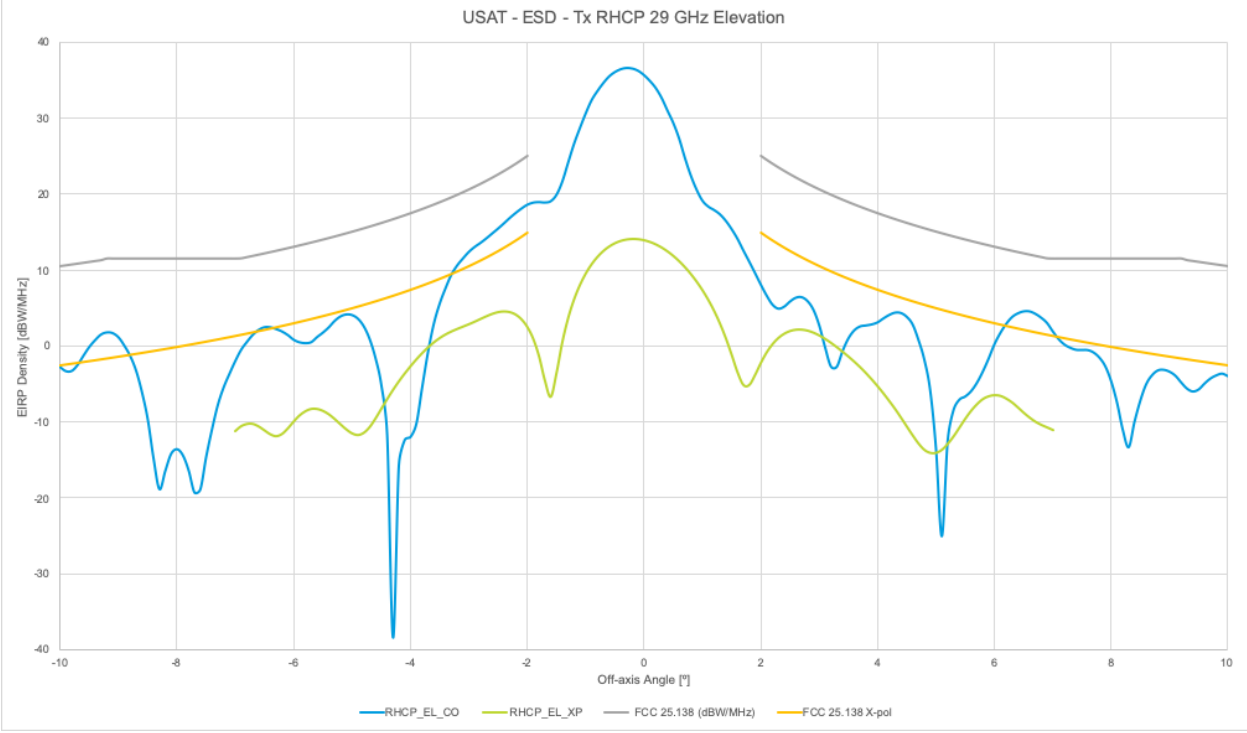
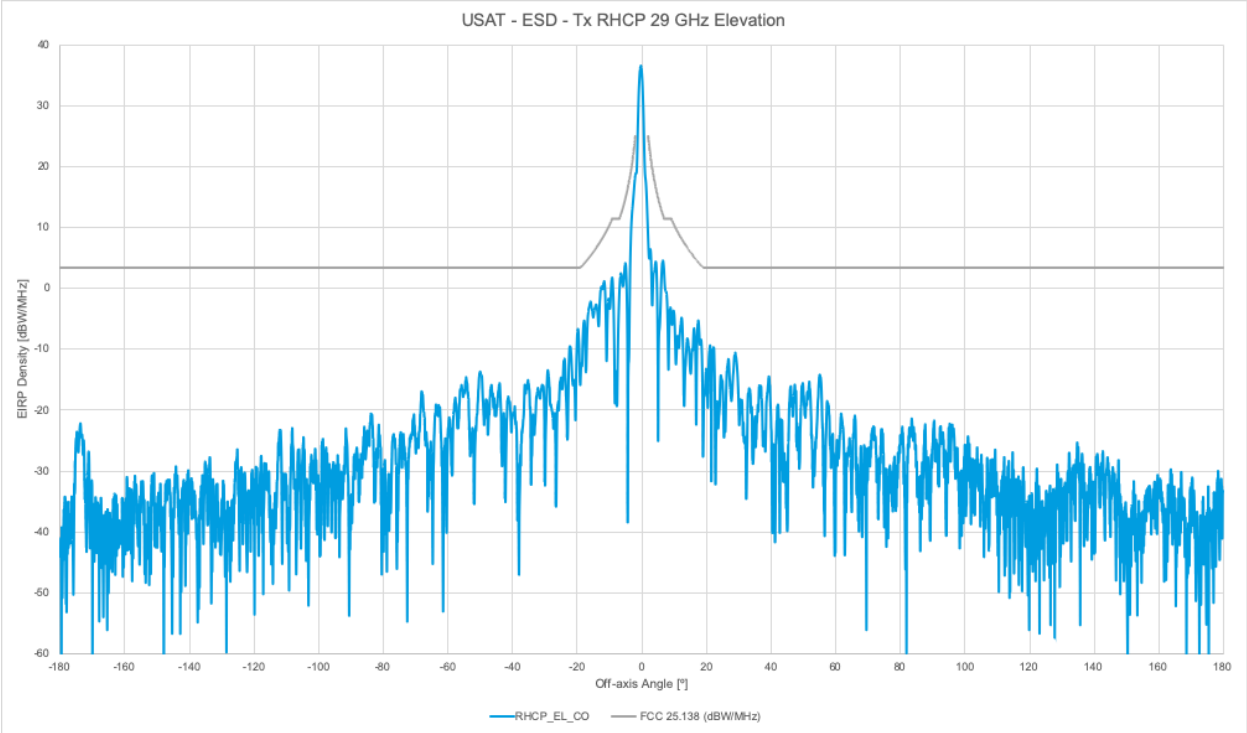
Tx RHCP 29.5 azimuth cut 10 Sailor 900

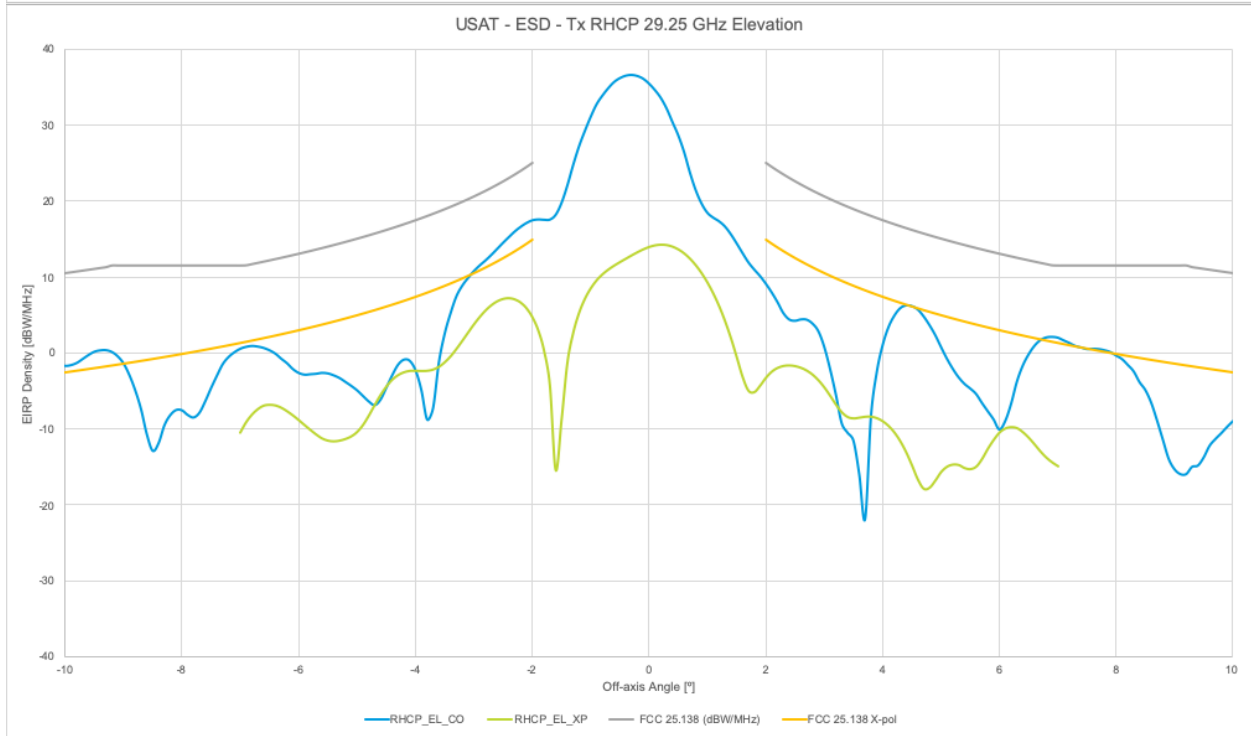
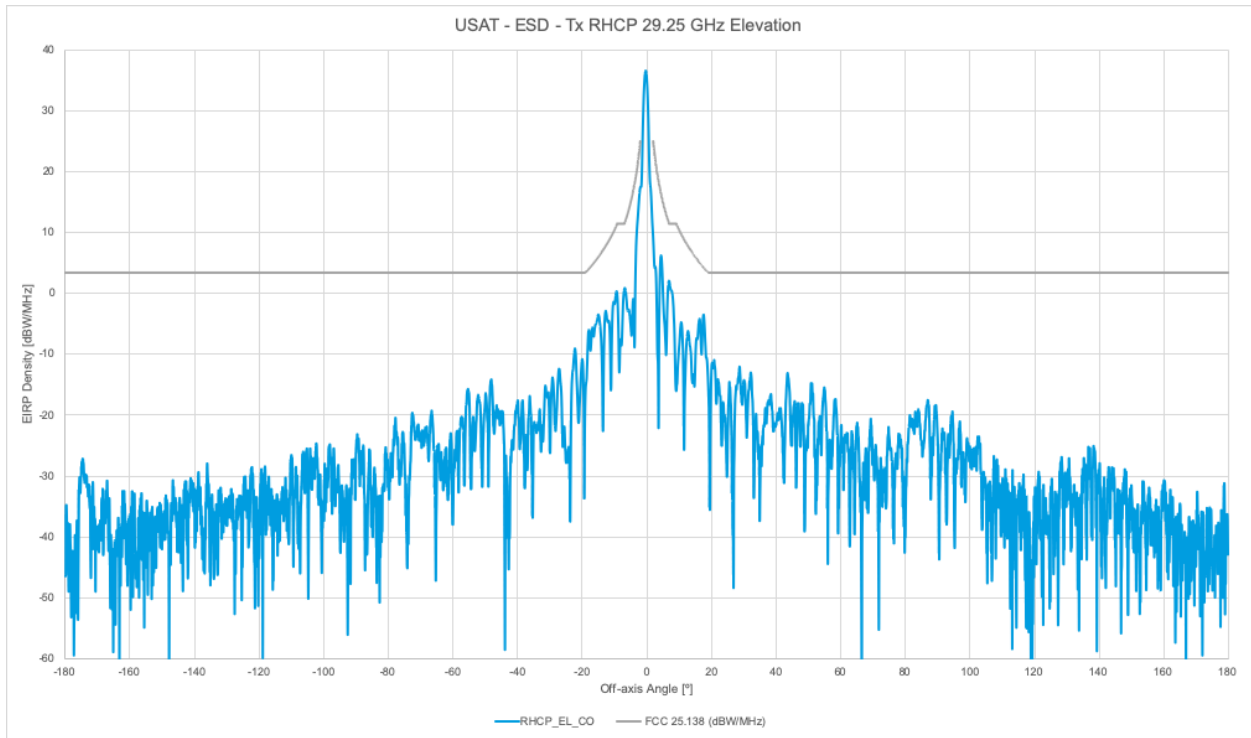


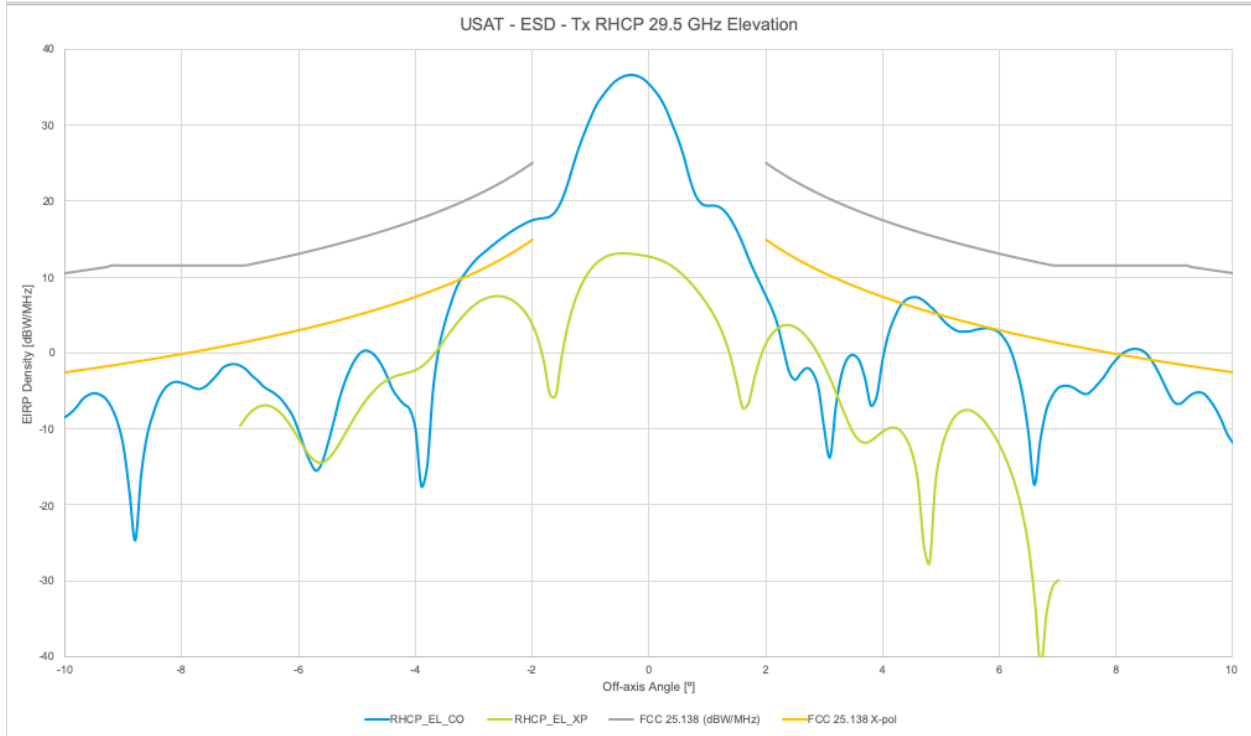
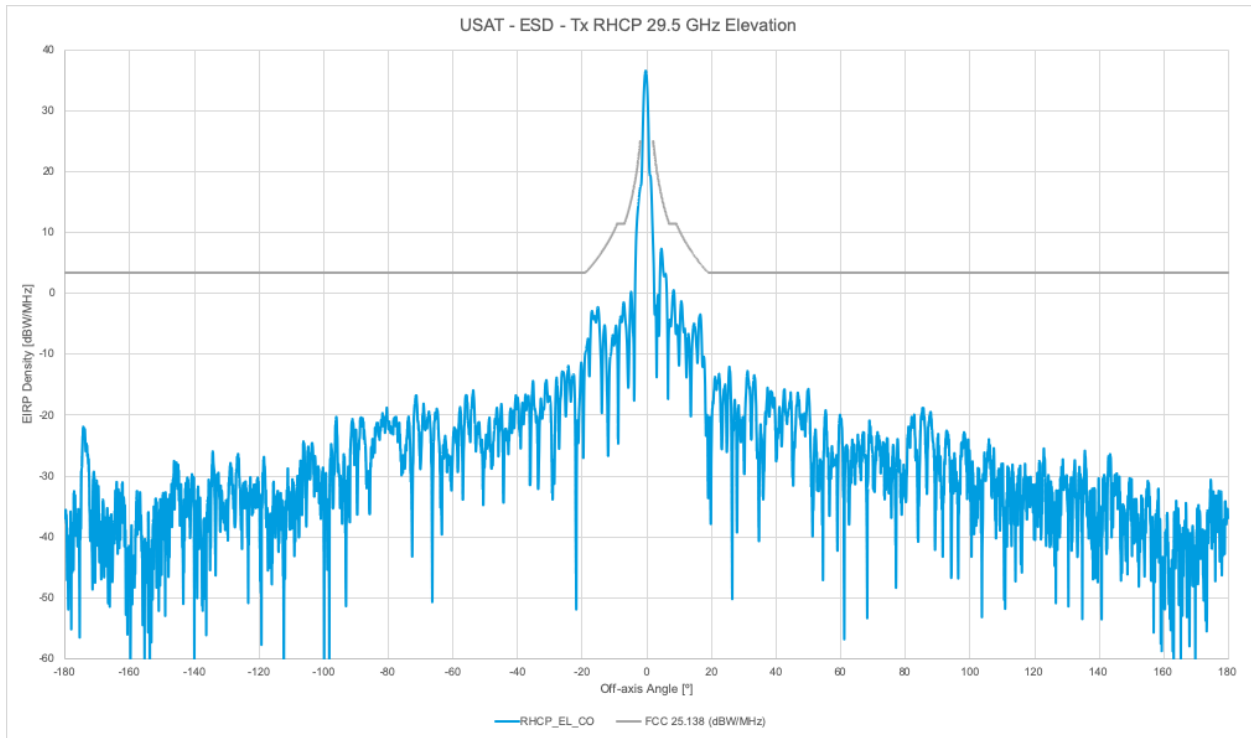
Tx RHCP 29.5 elevation cut 10 Sailor 900

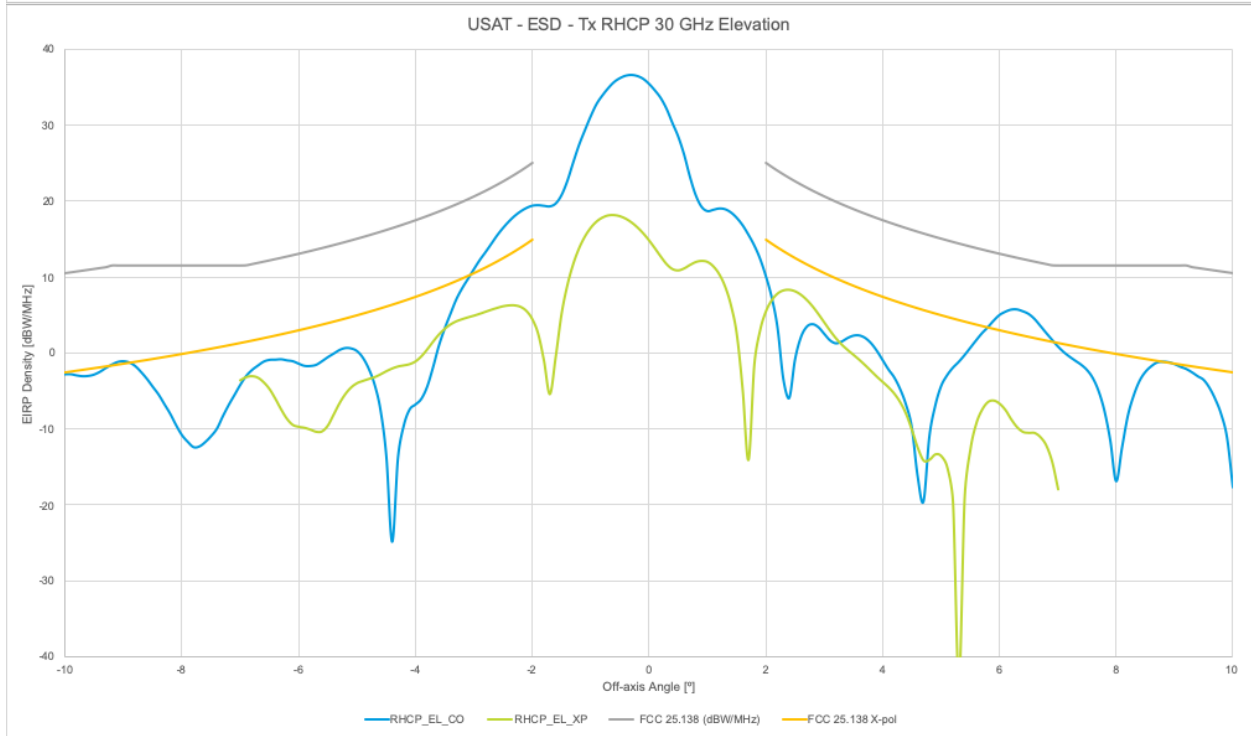
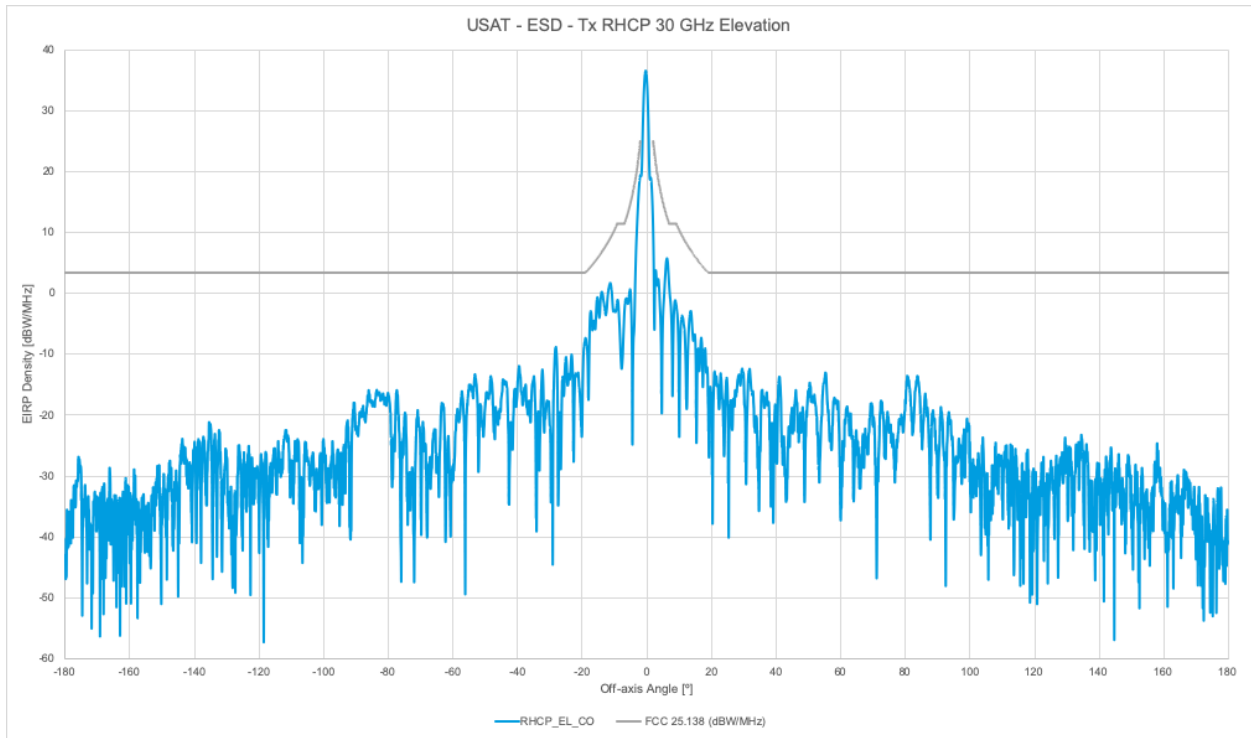


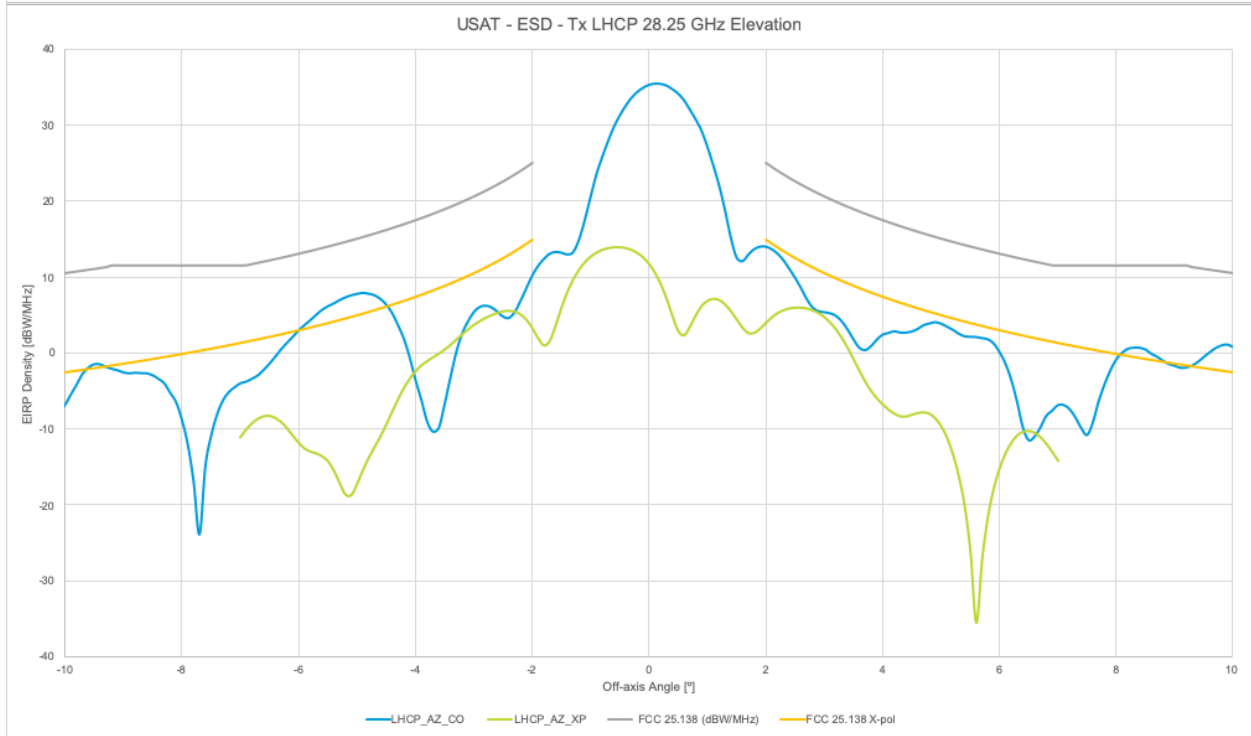
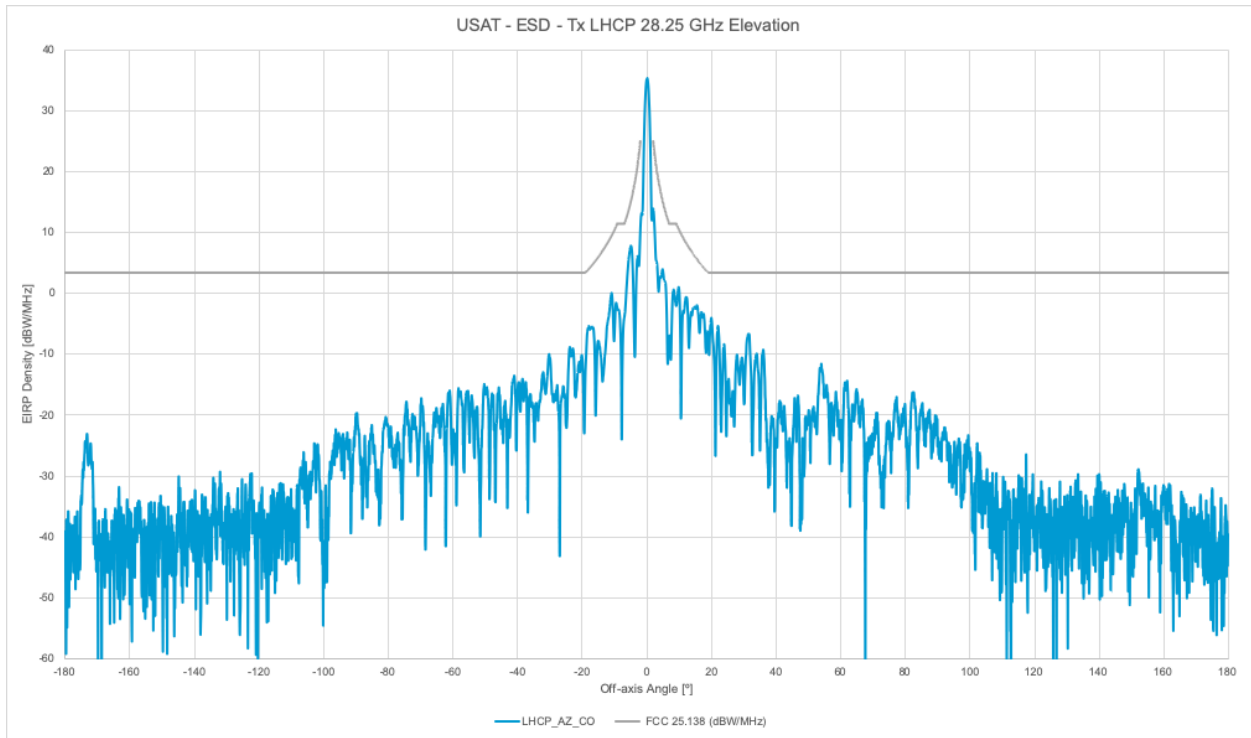




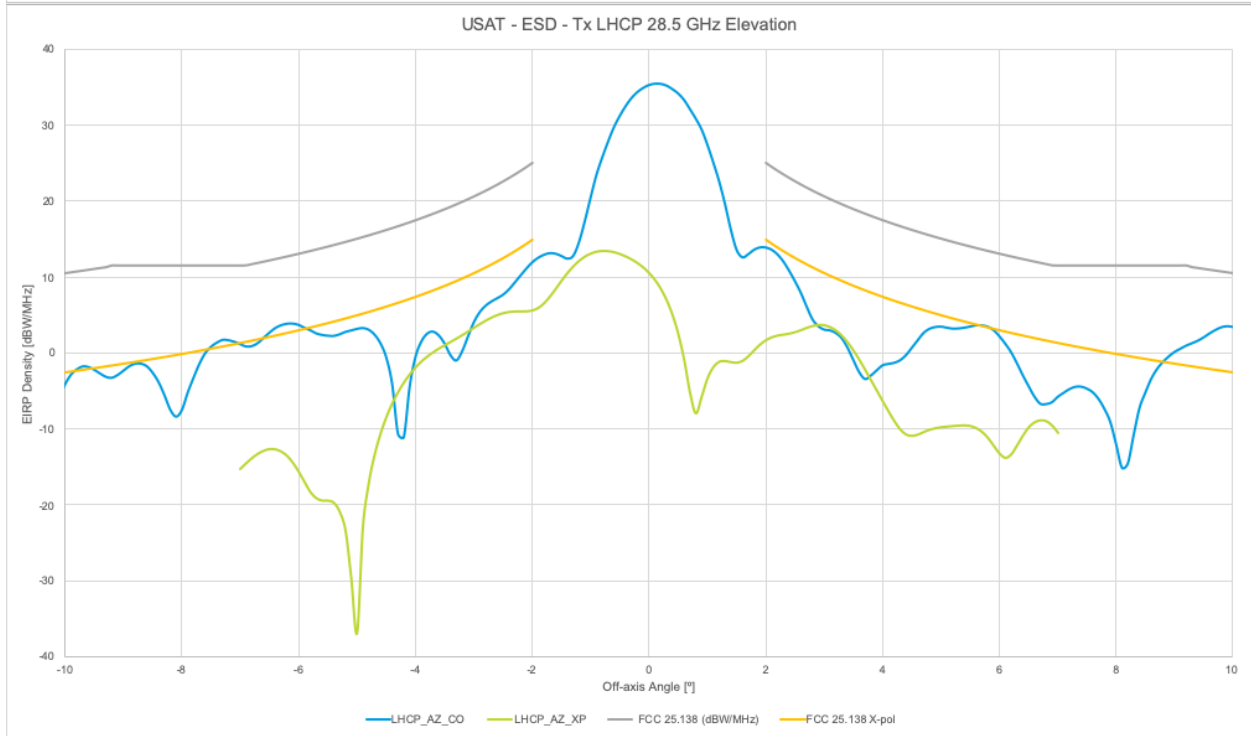
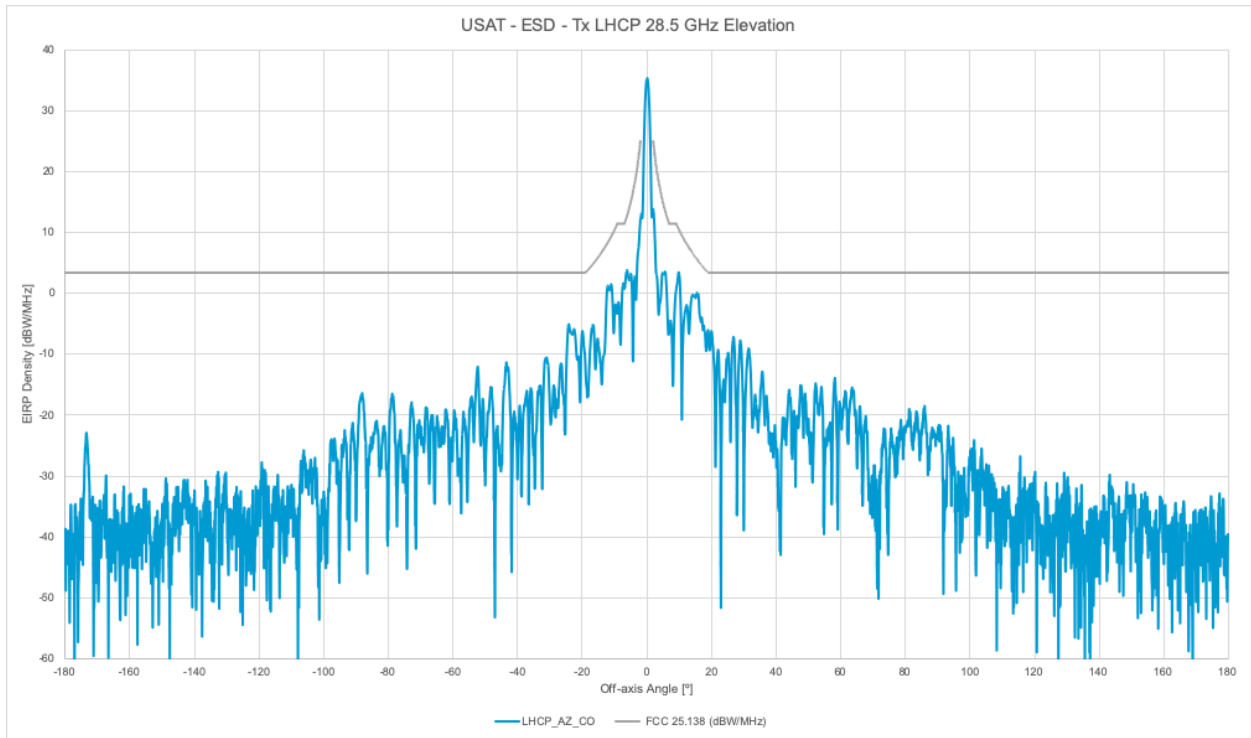




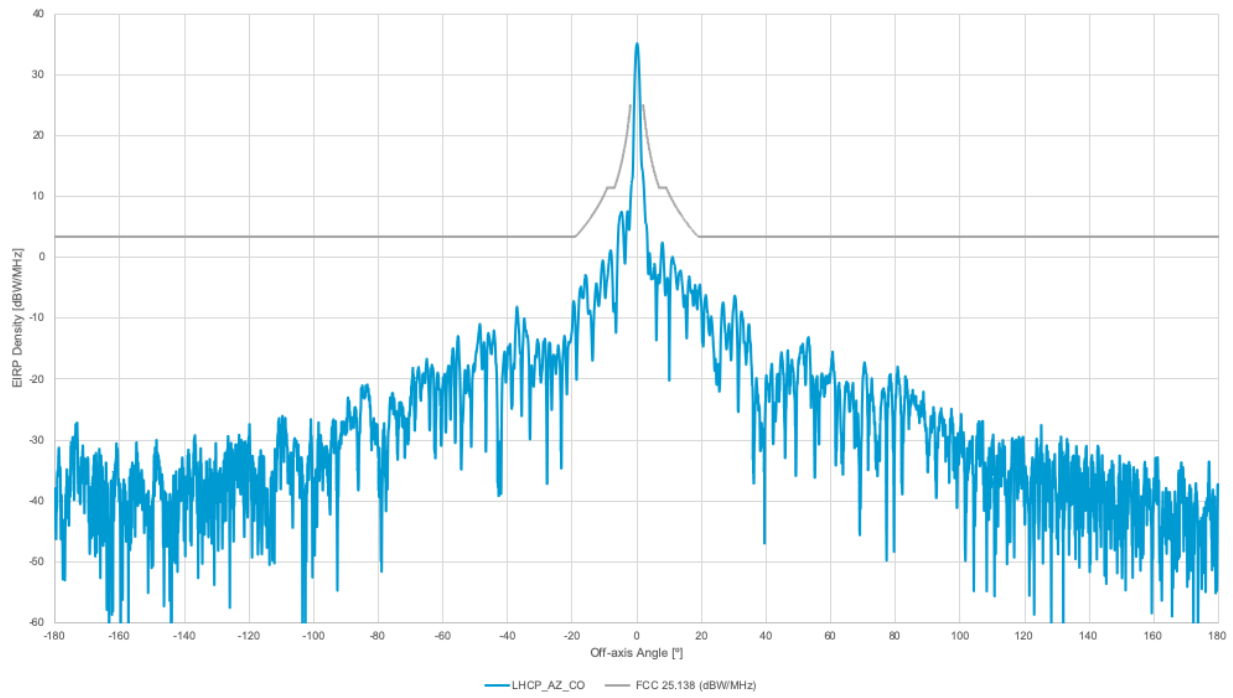








USAT - ESD - Tx LHCP 29.25 GHz Elevation



USAT - ESD - Tx LHCP 29.25 GHz Elevation

