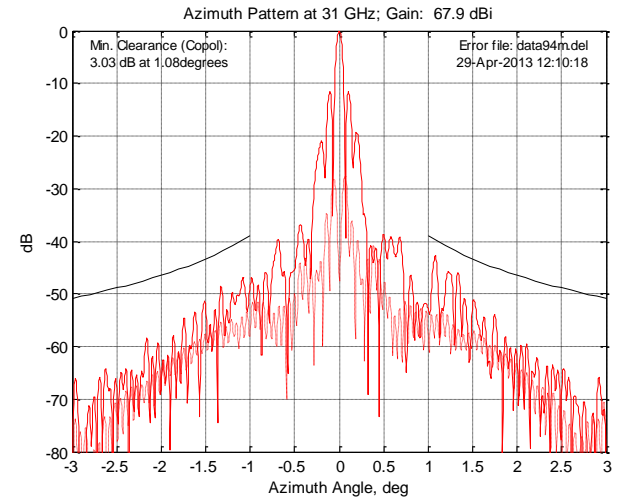
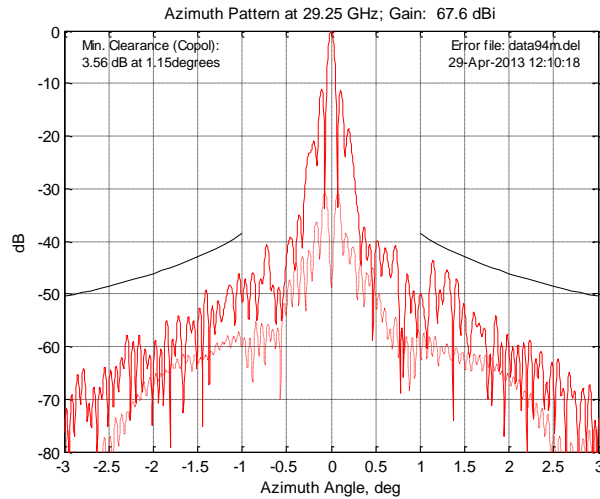
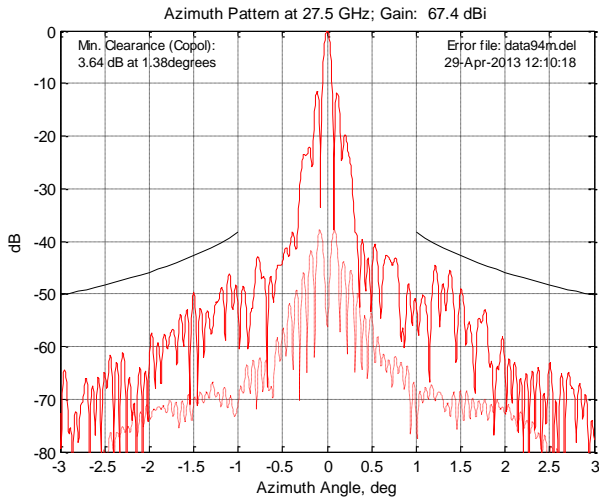
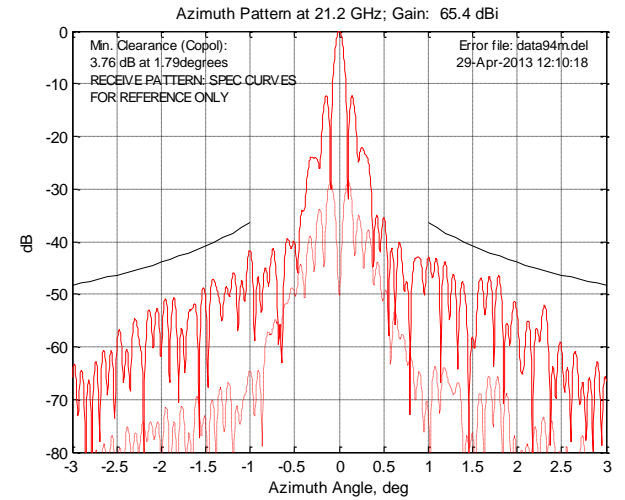
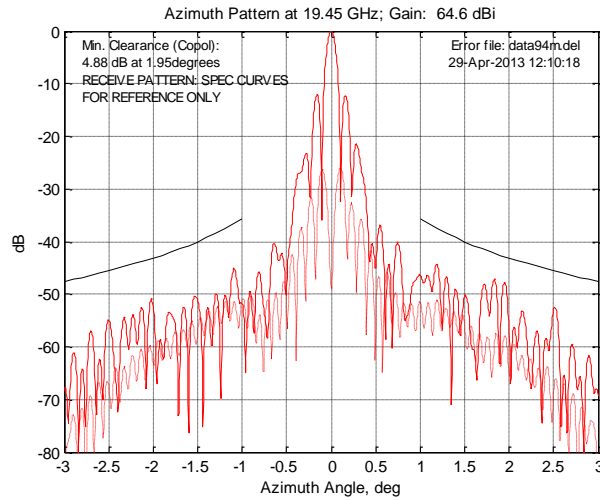
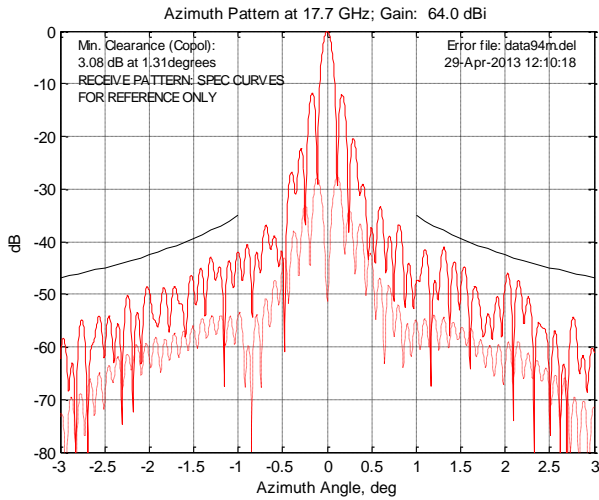


# 9.4m Ka, Far Field Azimuth Patterns, with Surface Errors



# 9.4m Ka, Far Field Elevation Patterns, with Surface Errors

