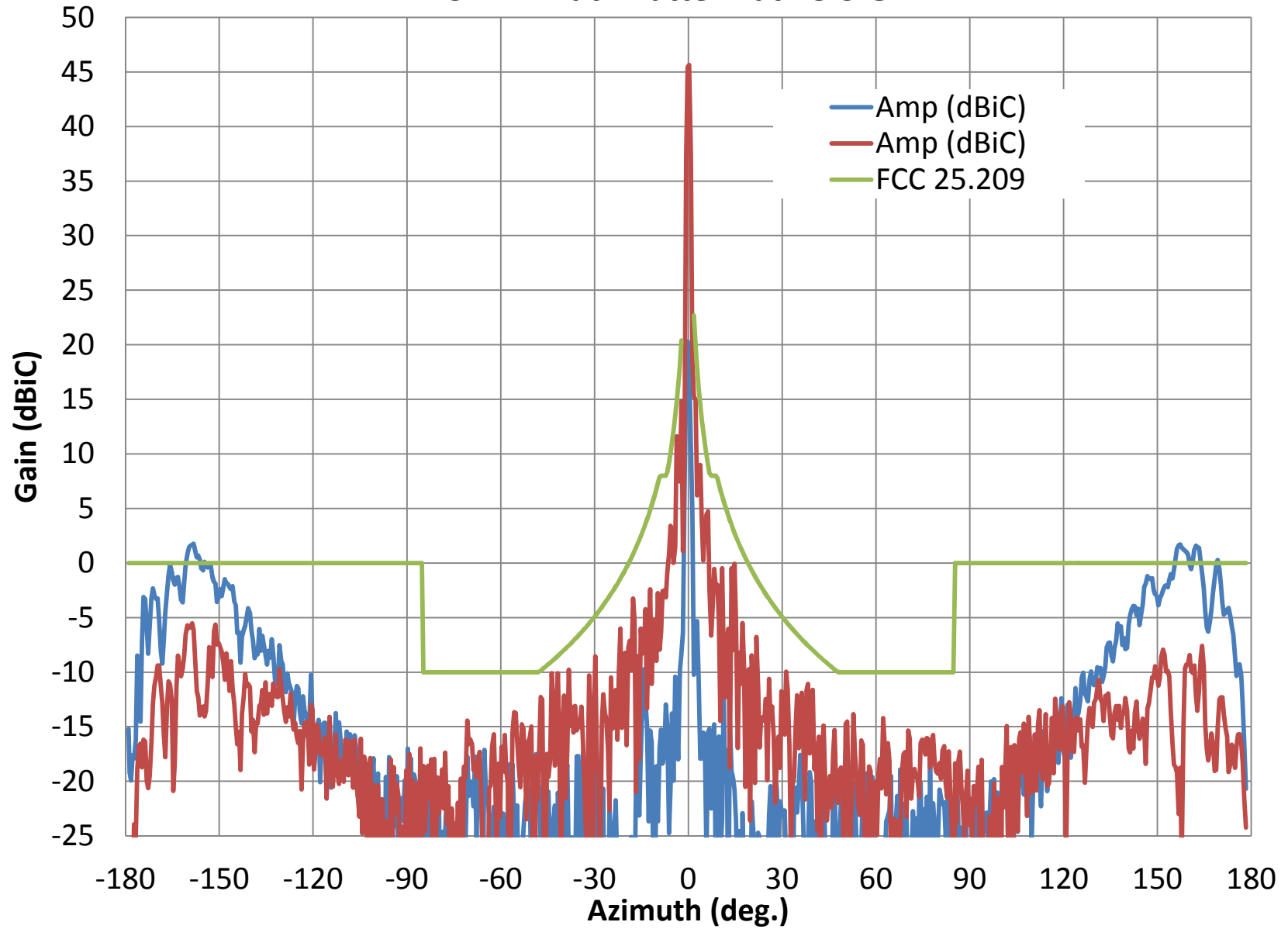
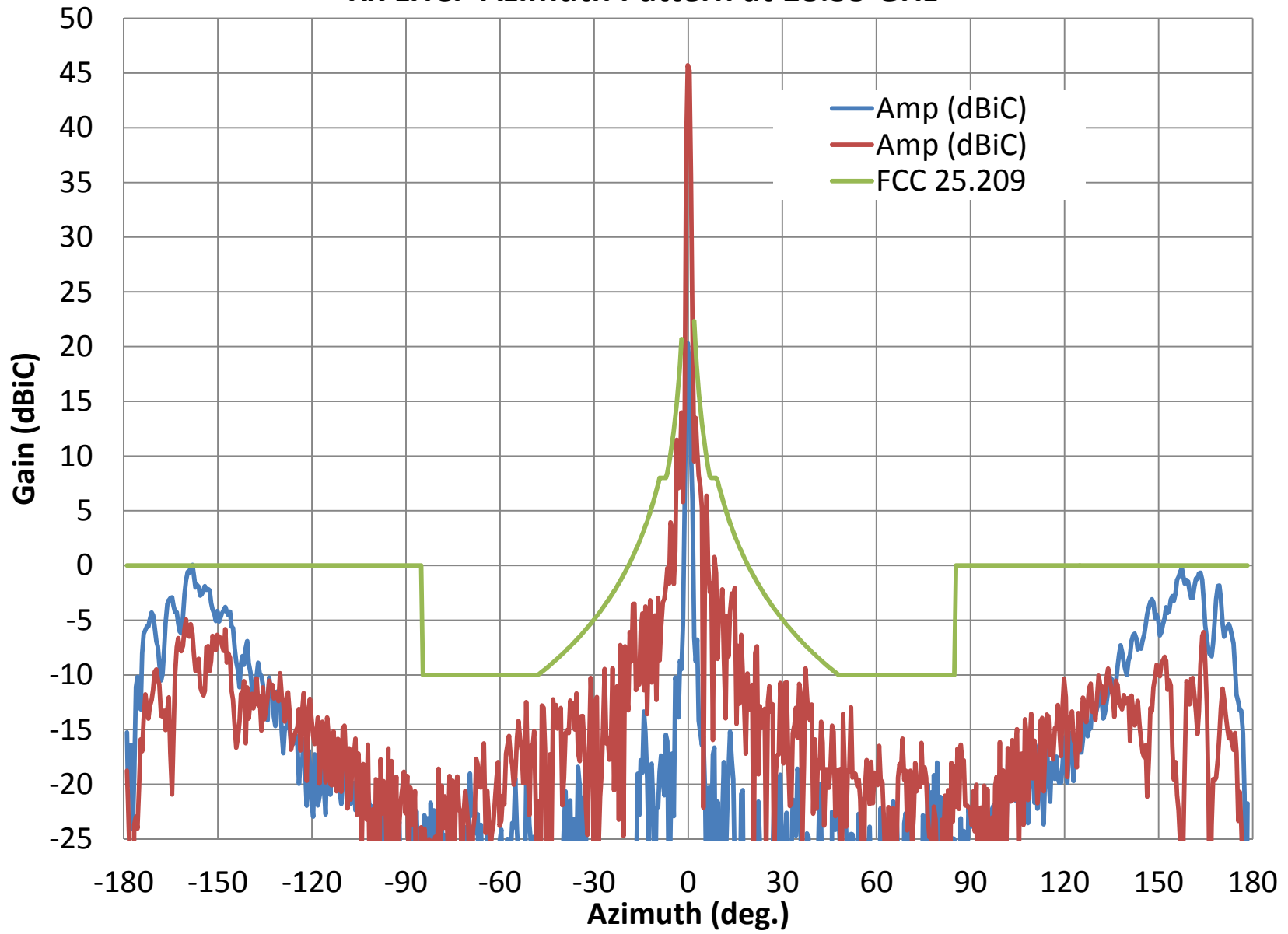


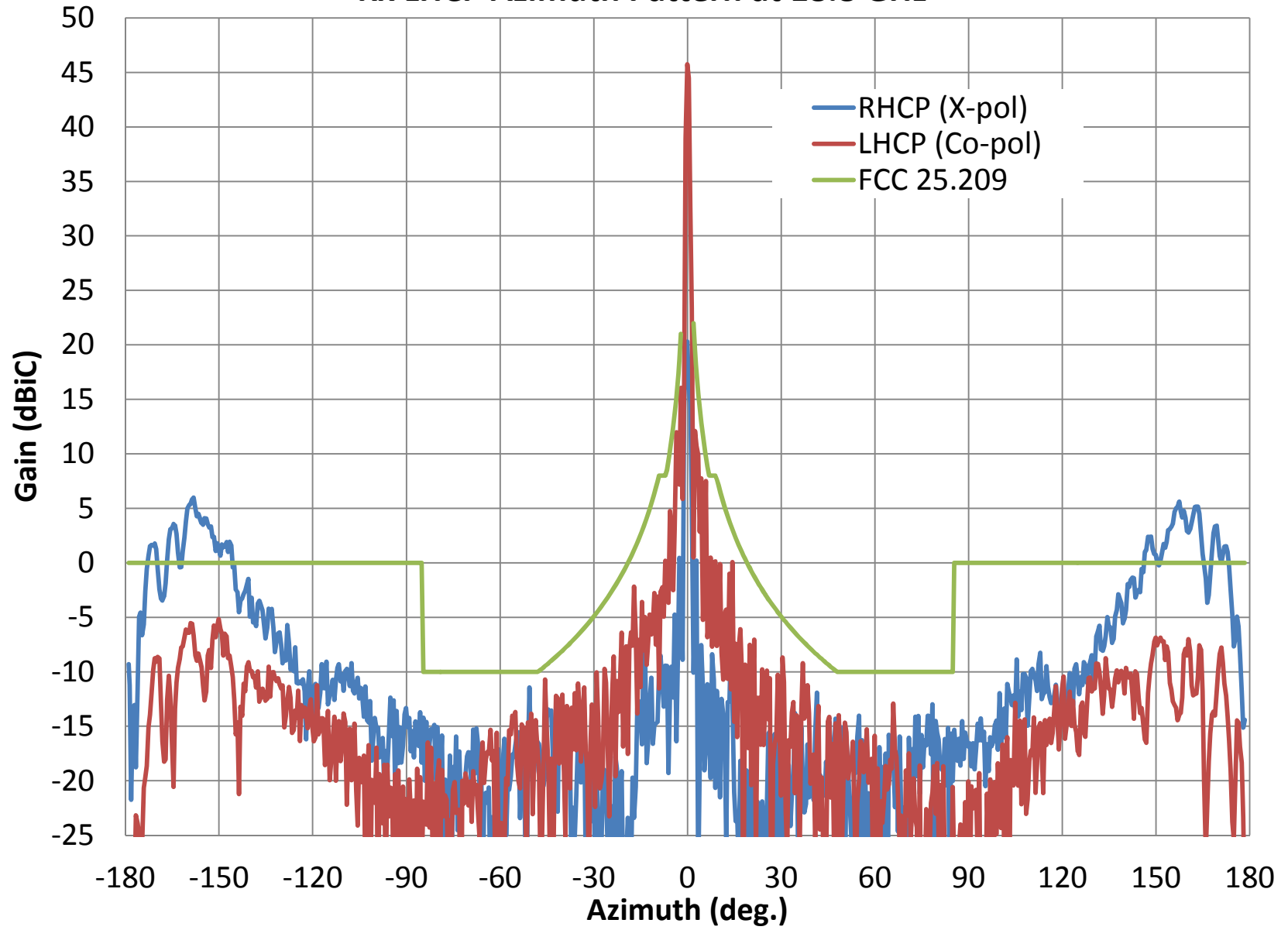
Rx LHCP Azimuth Pattern at 18.3 GHz



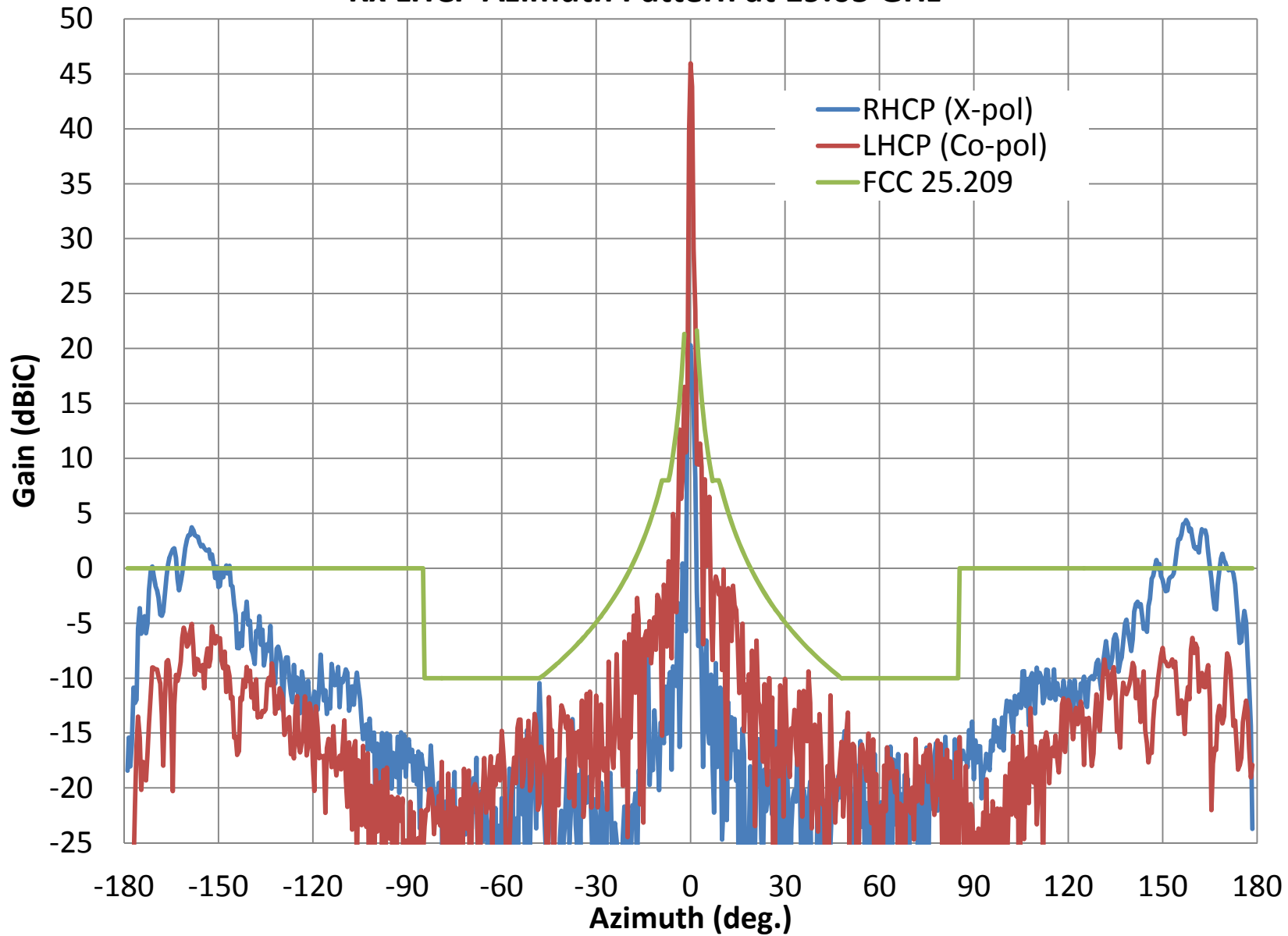
Rx LHCP Azimuth Pattern at 18.55 GHz



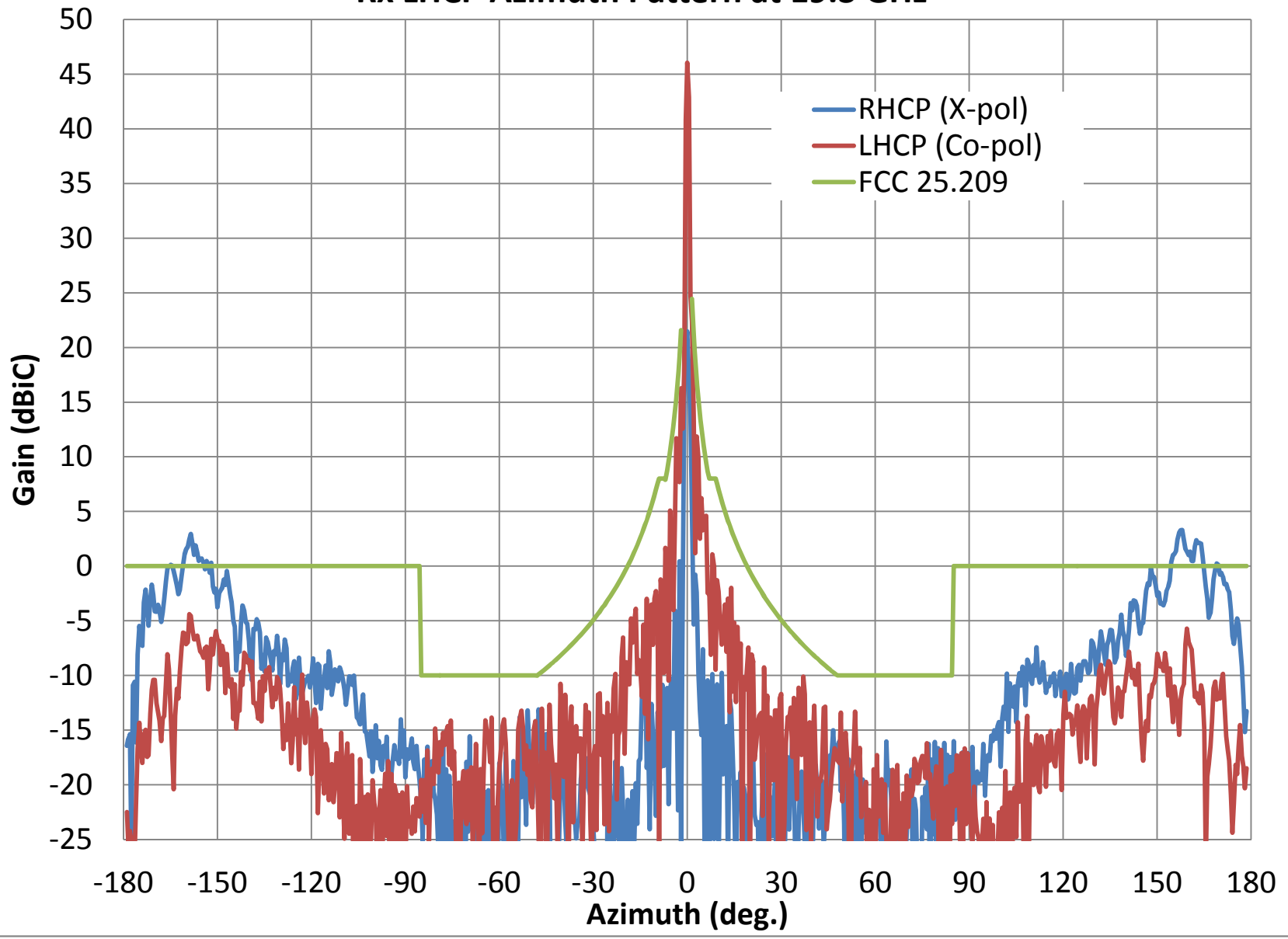
Rx LHCP Azimuth Pattern at 18.8 GHz



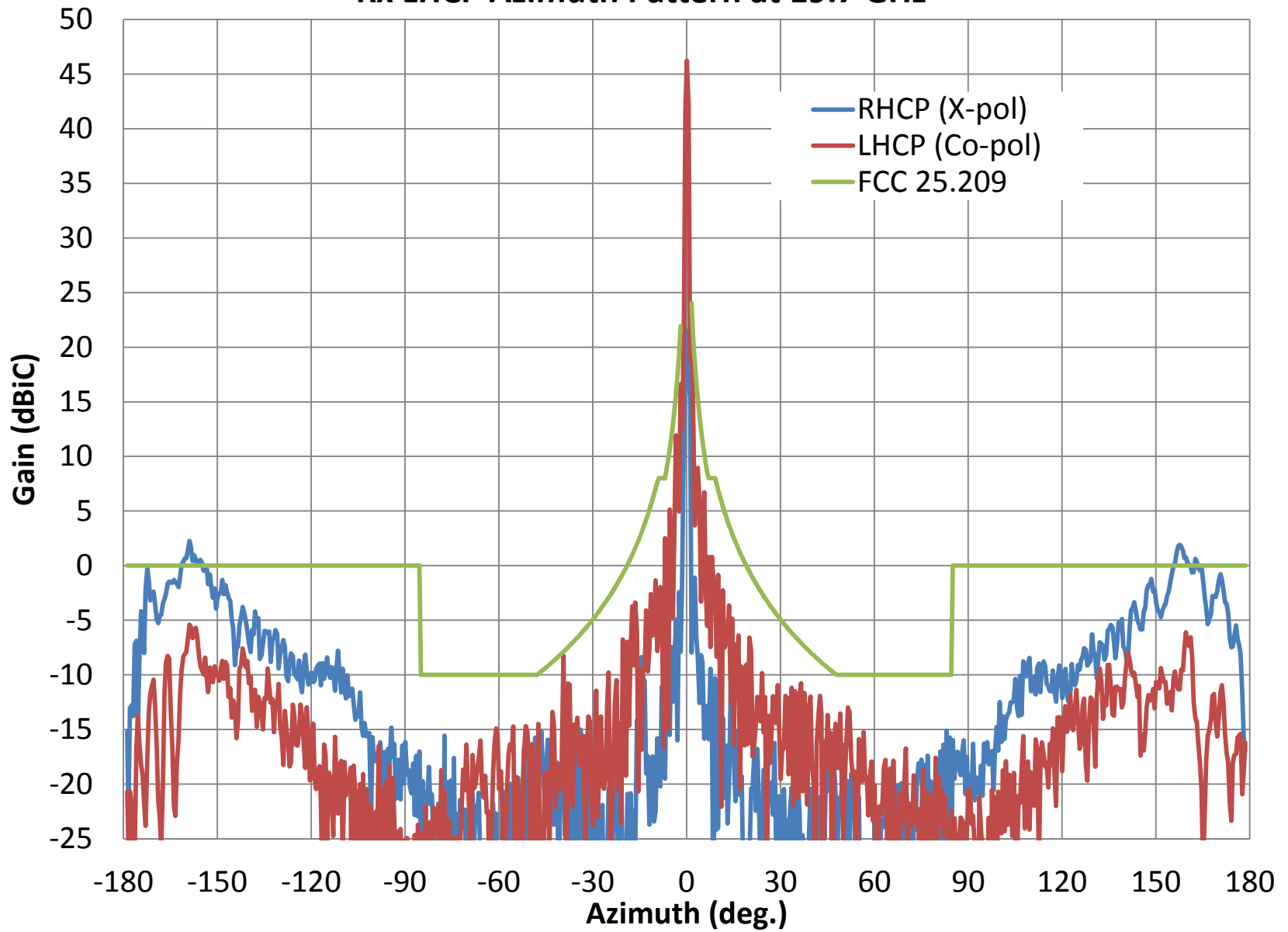
Rx LHCP Azimuth Pattern at 19.05 GHz



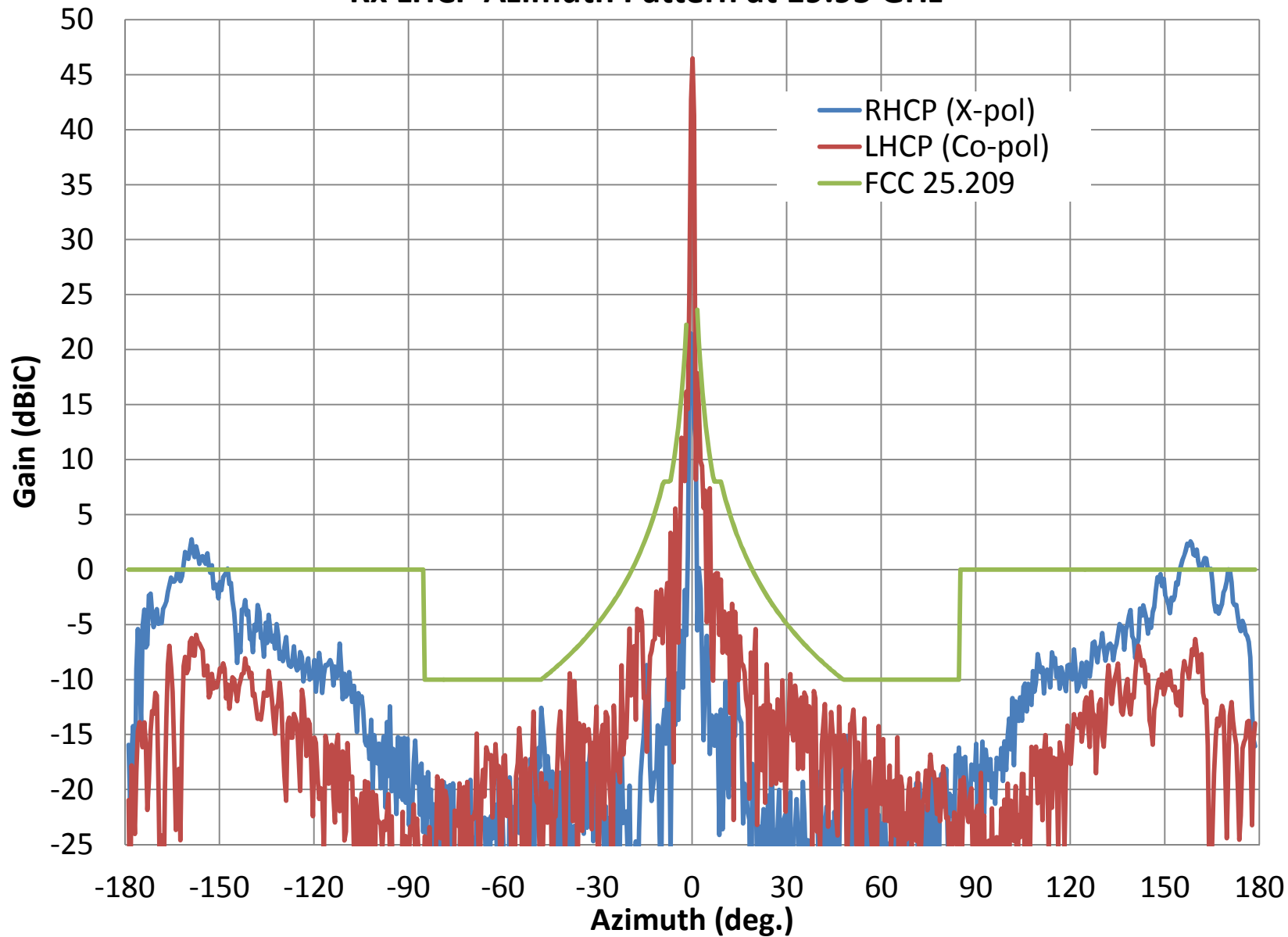
Rx LHCP Azimuth Pattern at 19.3 GHz



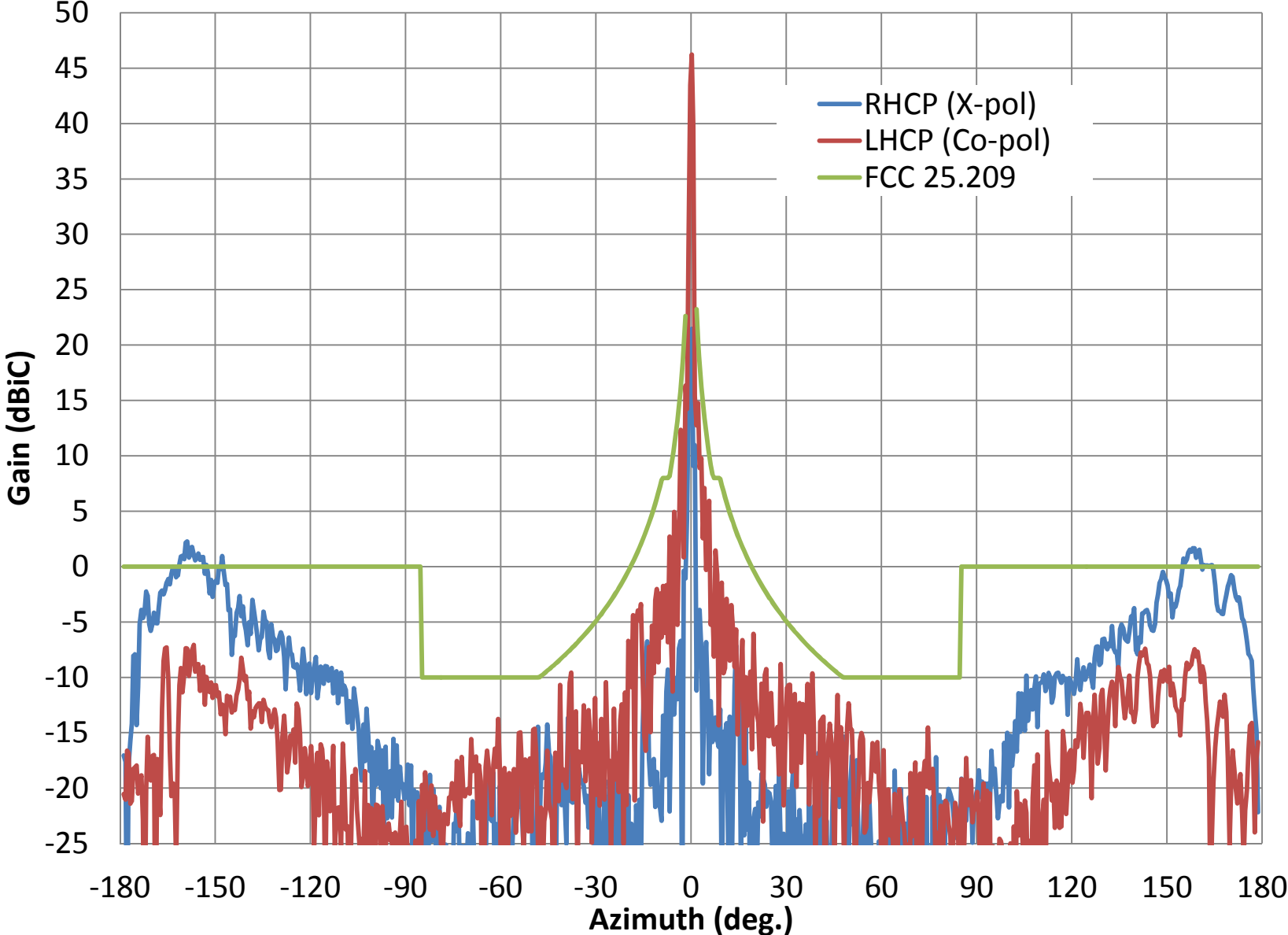
Rx LHCP Azimuth Pattern at 19.7 GHz



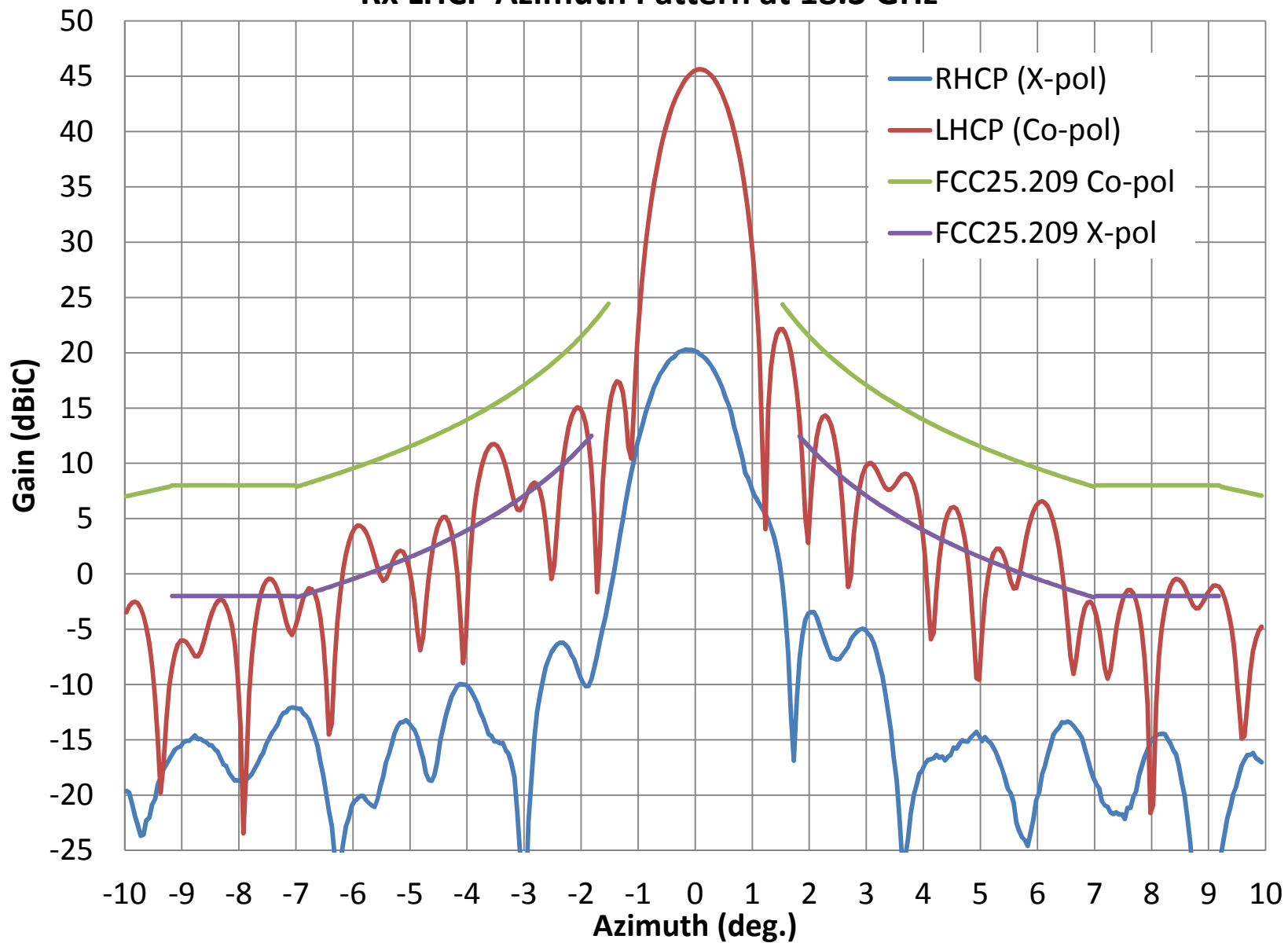
Rx LHCP Azimuth Pattern at 19.95 GHz



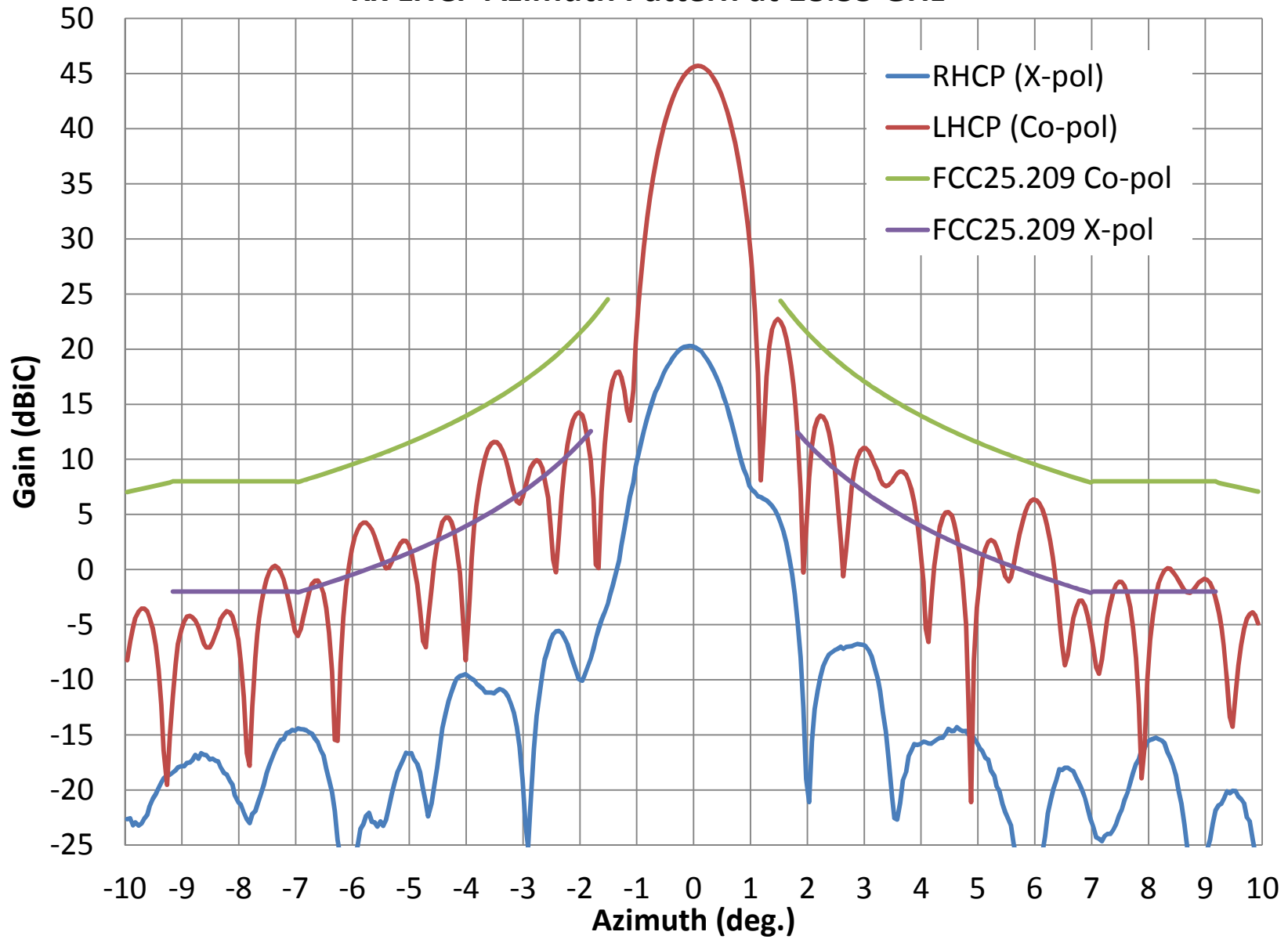
Rx LHCP Azimuth Pattern at 20.2 GHz



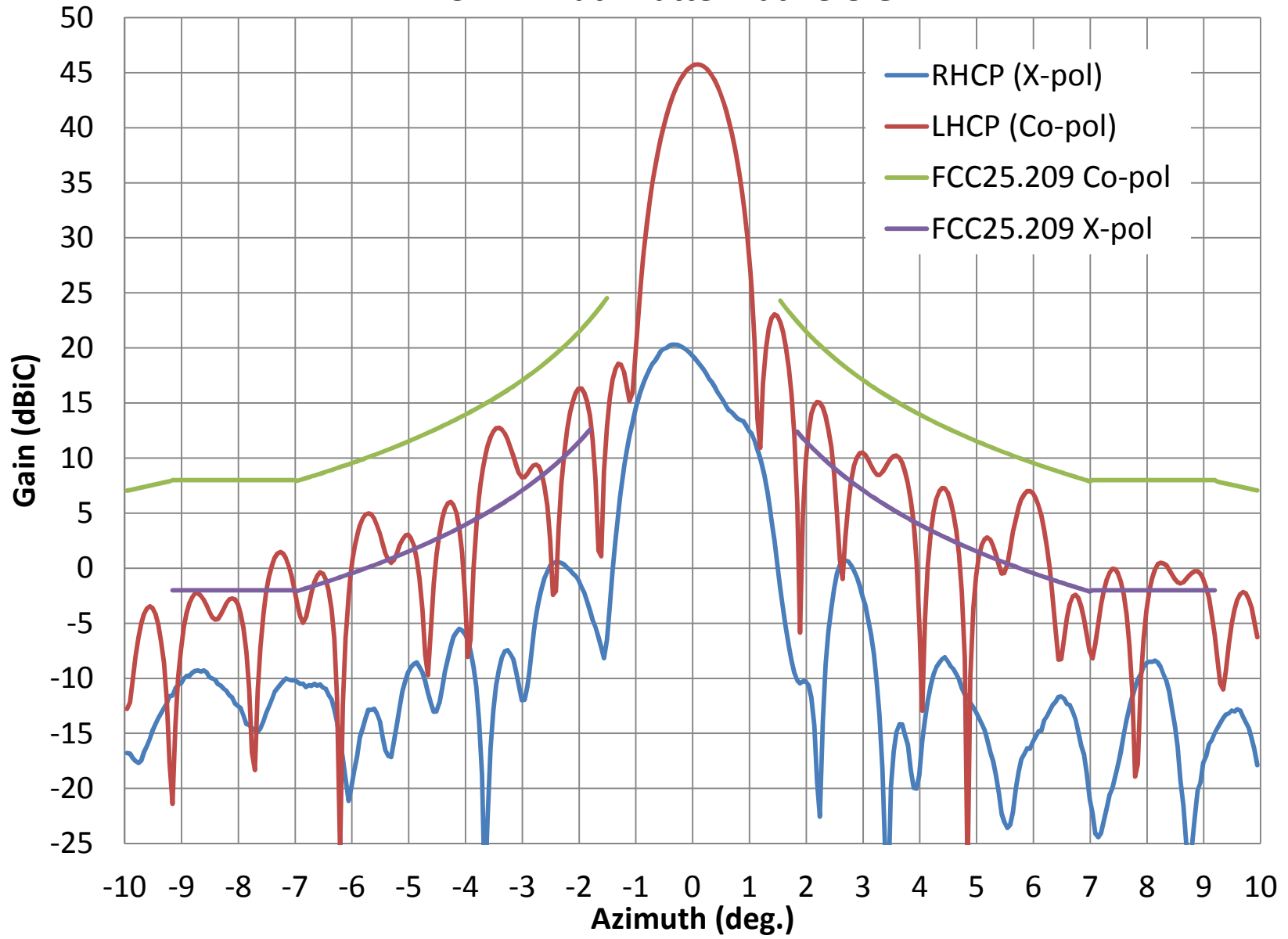
Rx LHCP Azimuth Pattern at 18.3 GHz



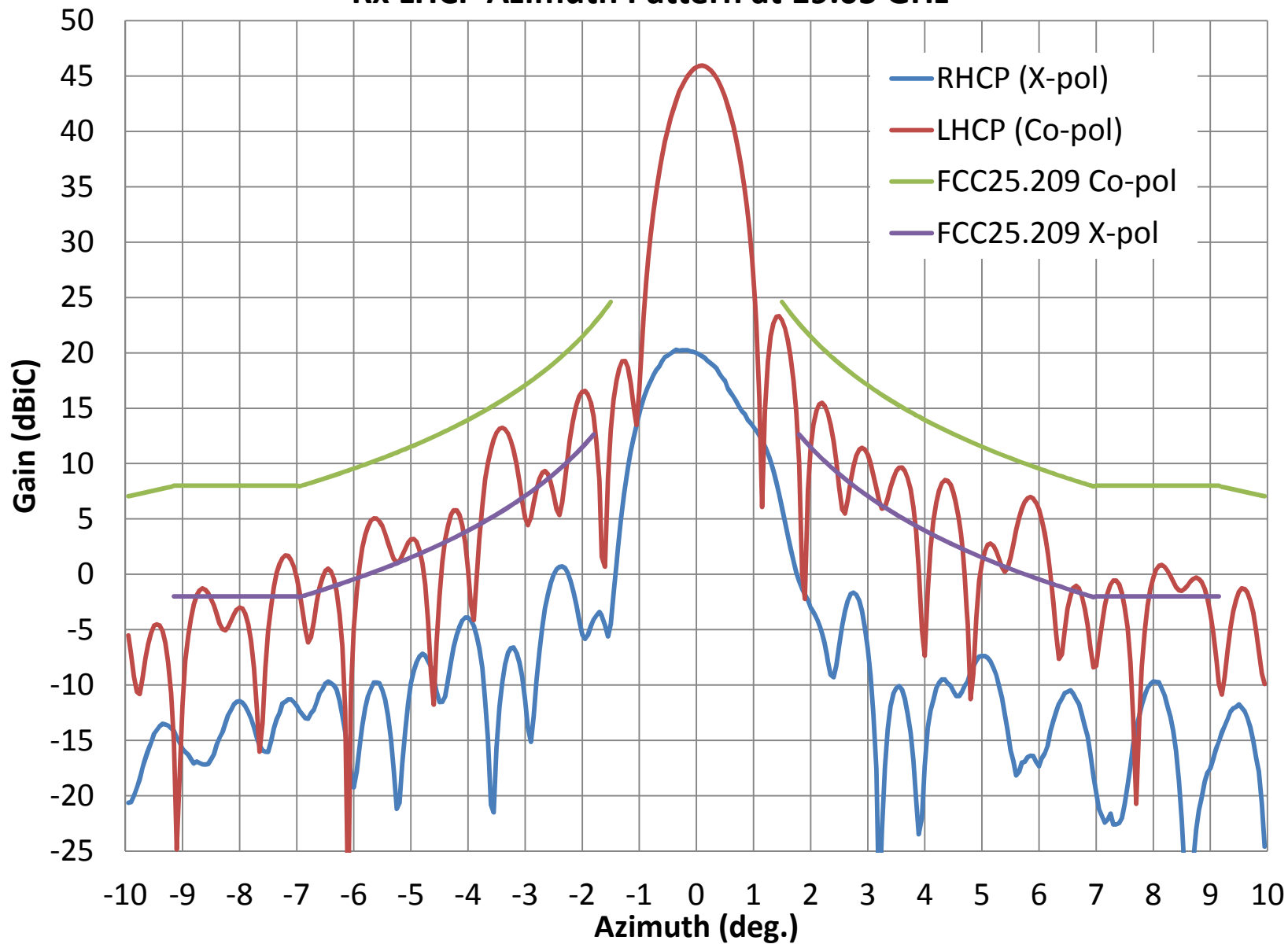
Rx LHCP Azimuth Pattern at 18.55 GHz



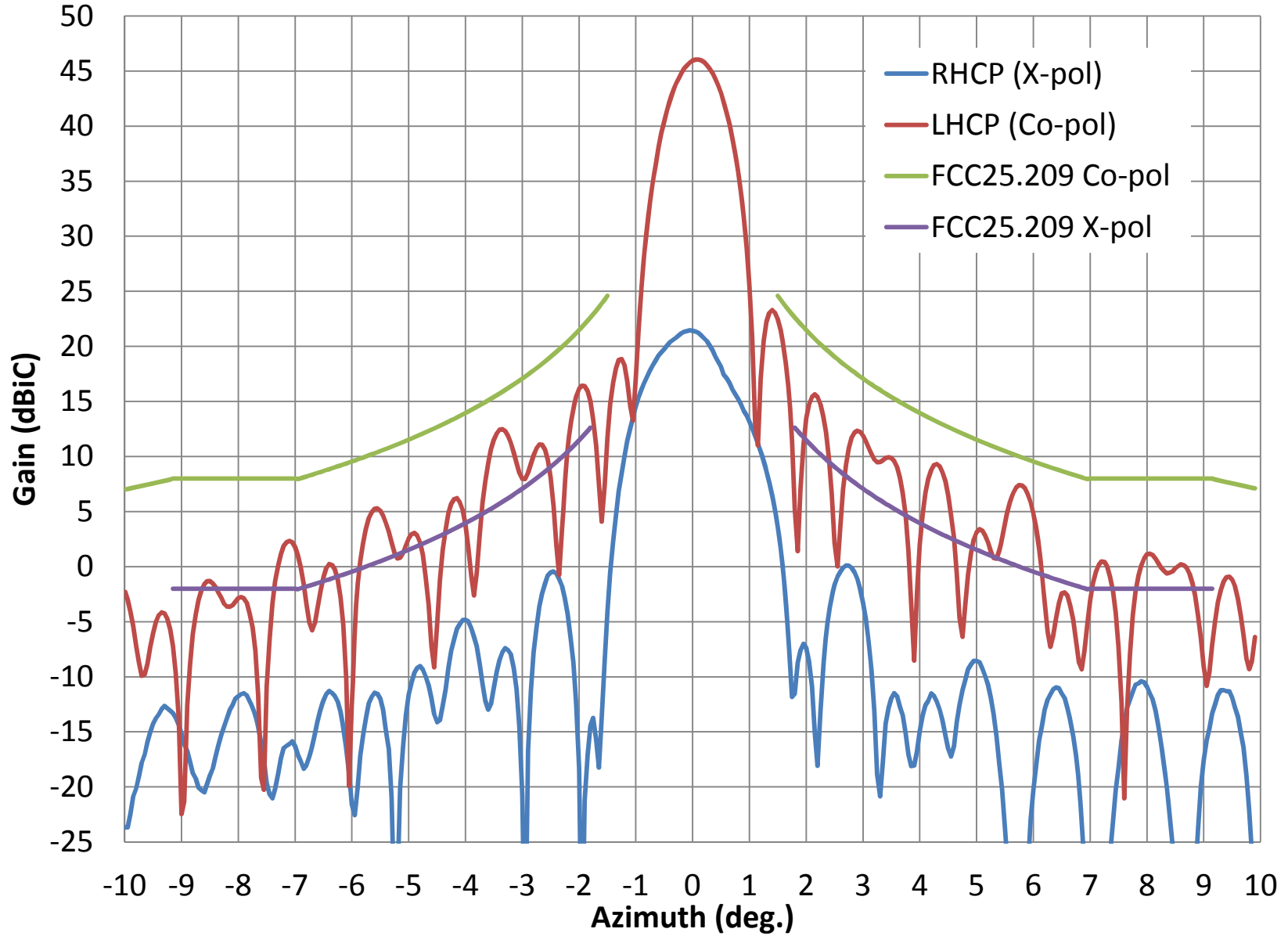
Rx LHCP Azimuth Pattern at 18.8 GHz



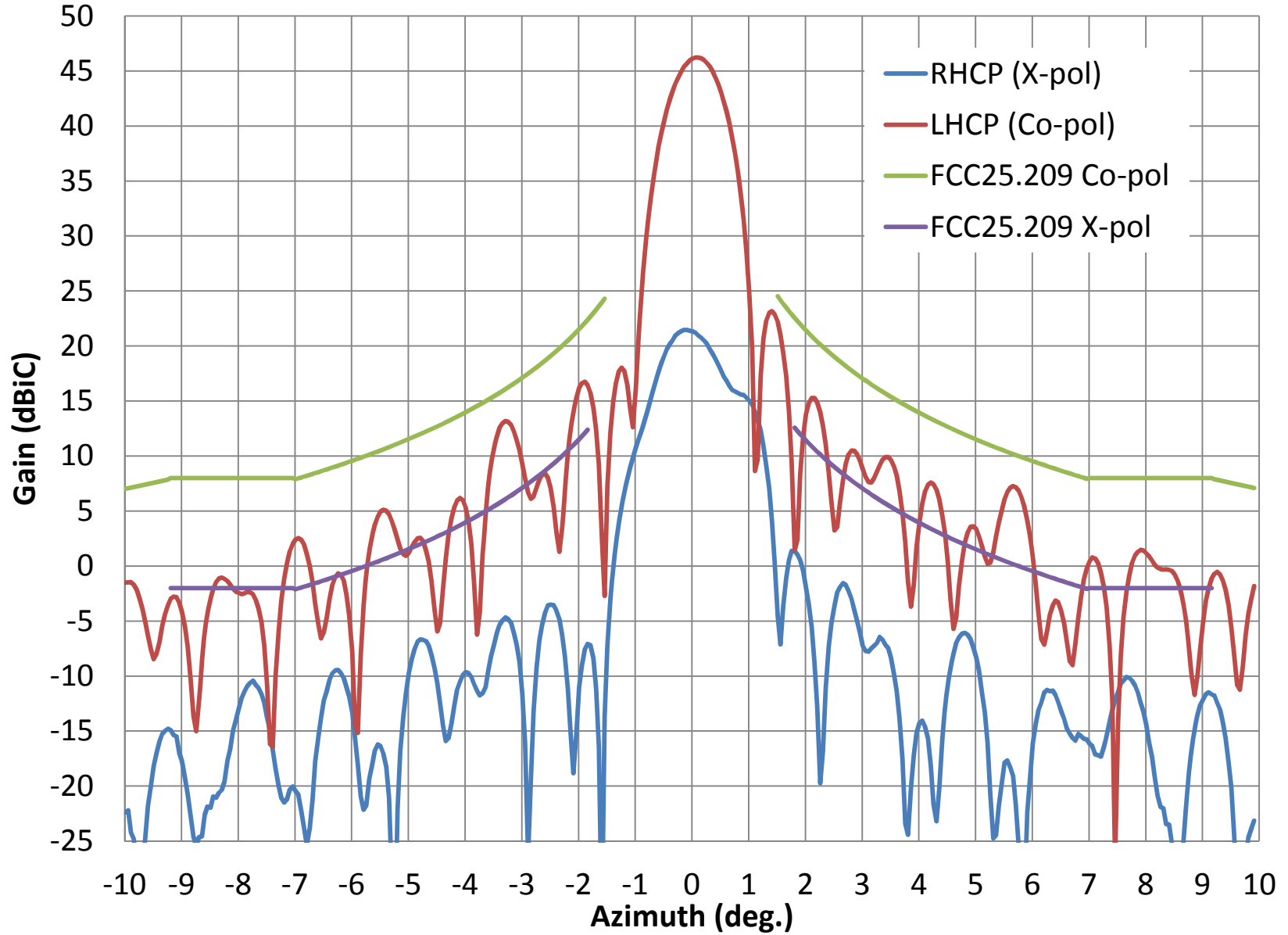
Rx LHCP Azimuth Pattern at 19.05 GHz



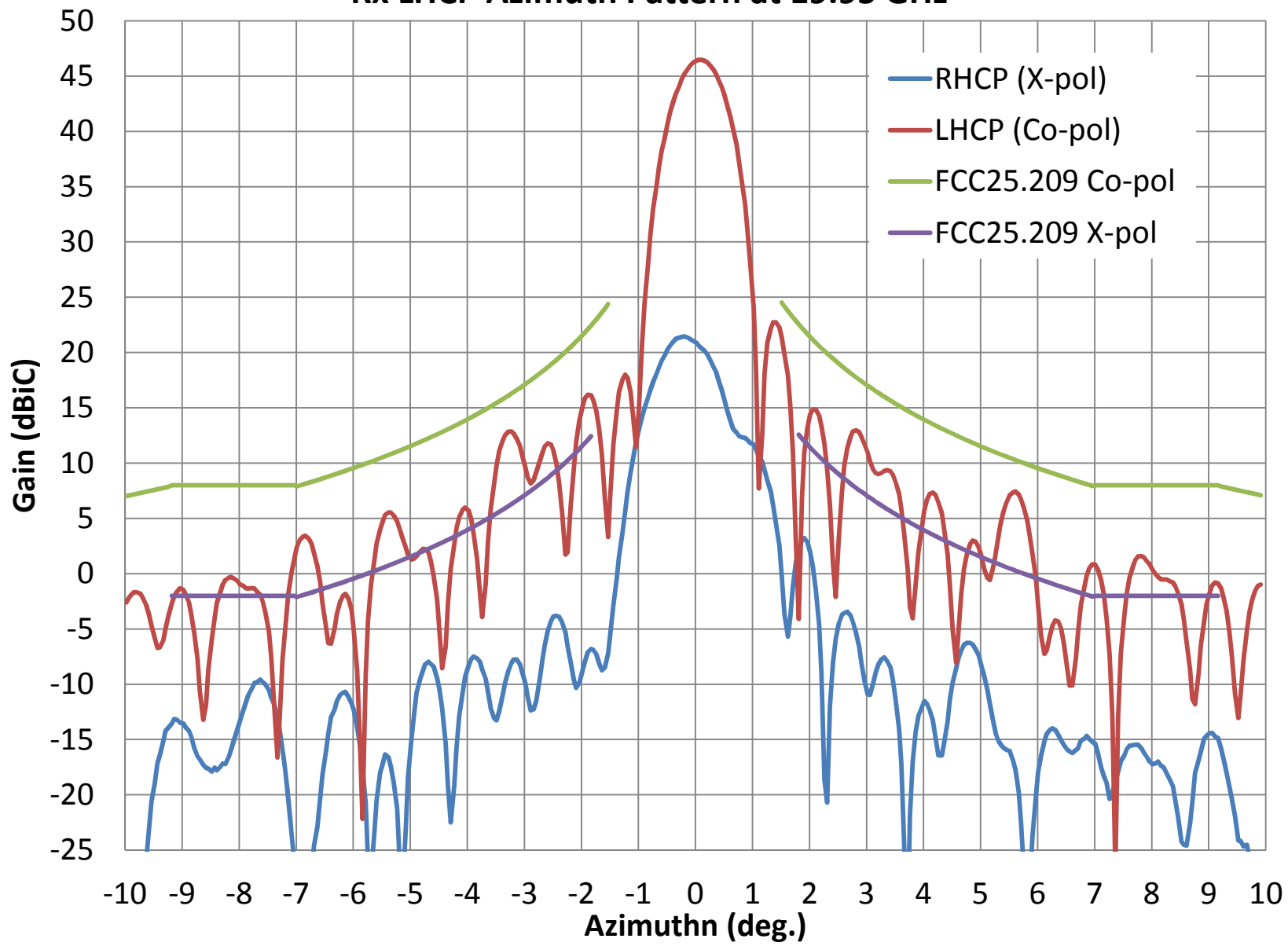
Rx LHCP Azimuth Pattern at 19.3 GHz



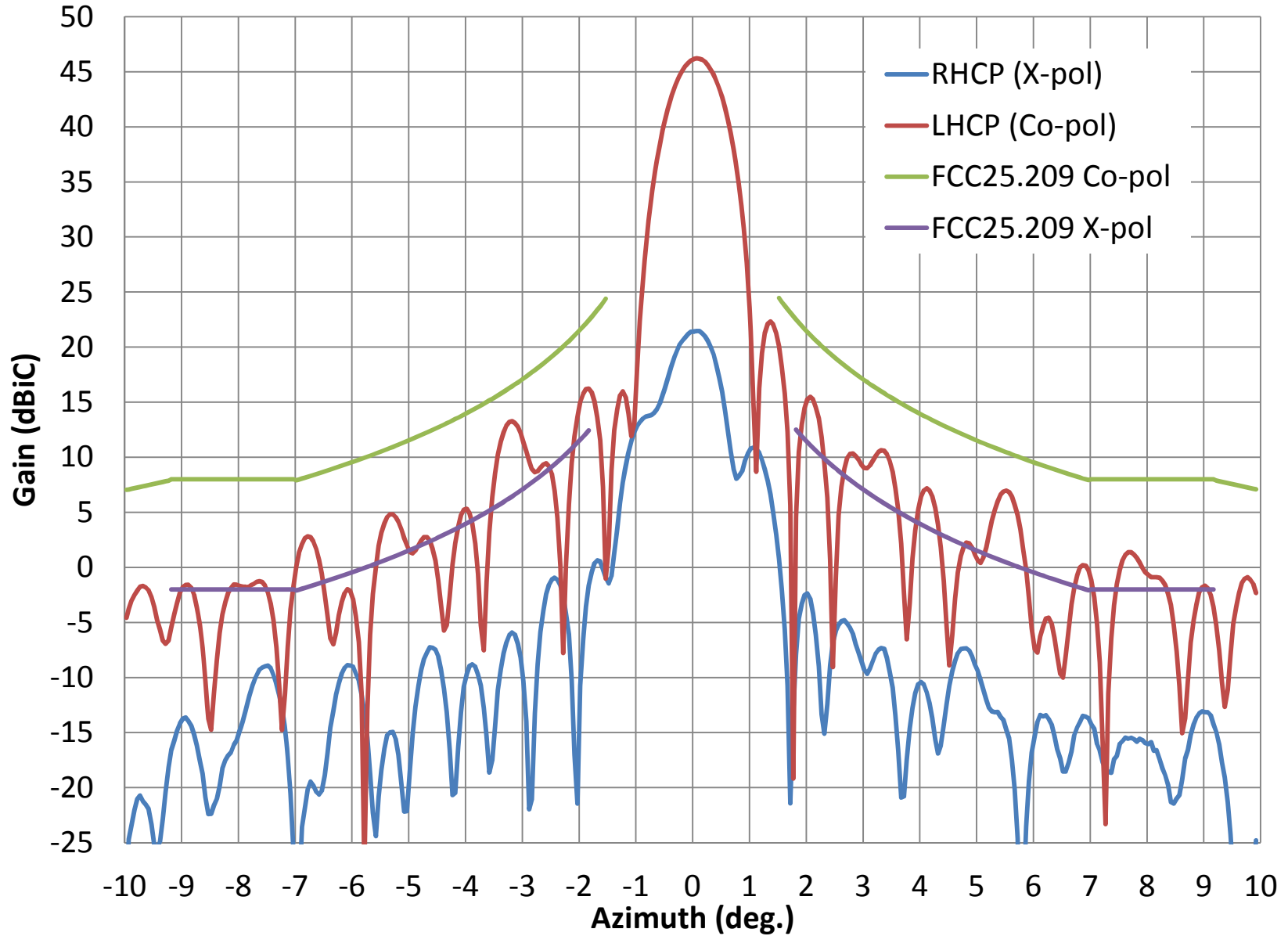
Rx LHCP Azimuth Pattern at 19.7 GHz



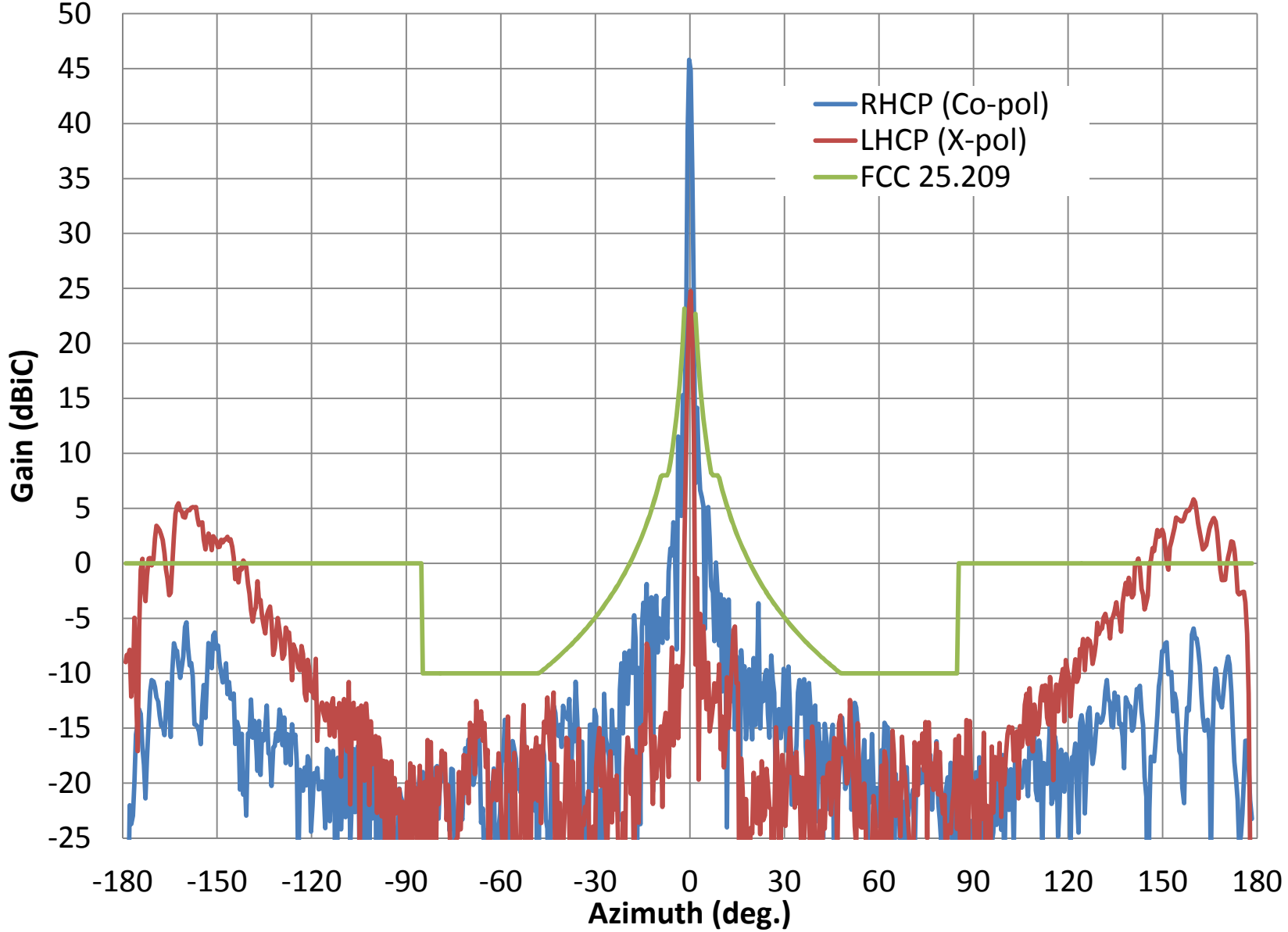
Rx LHCP Azimuth Pattern at 19.95 GHz



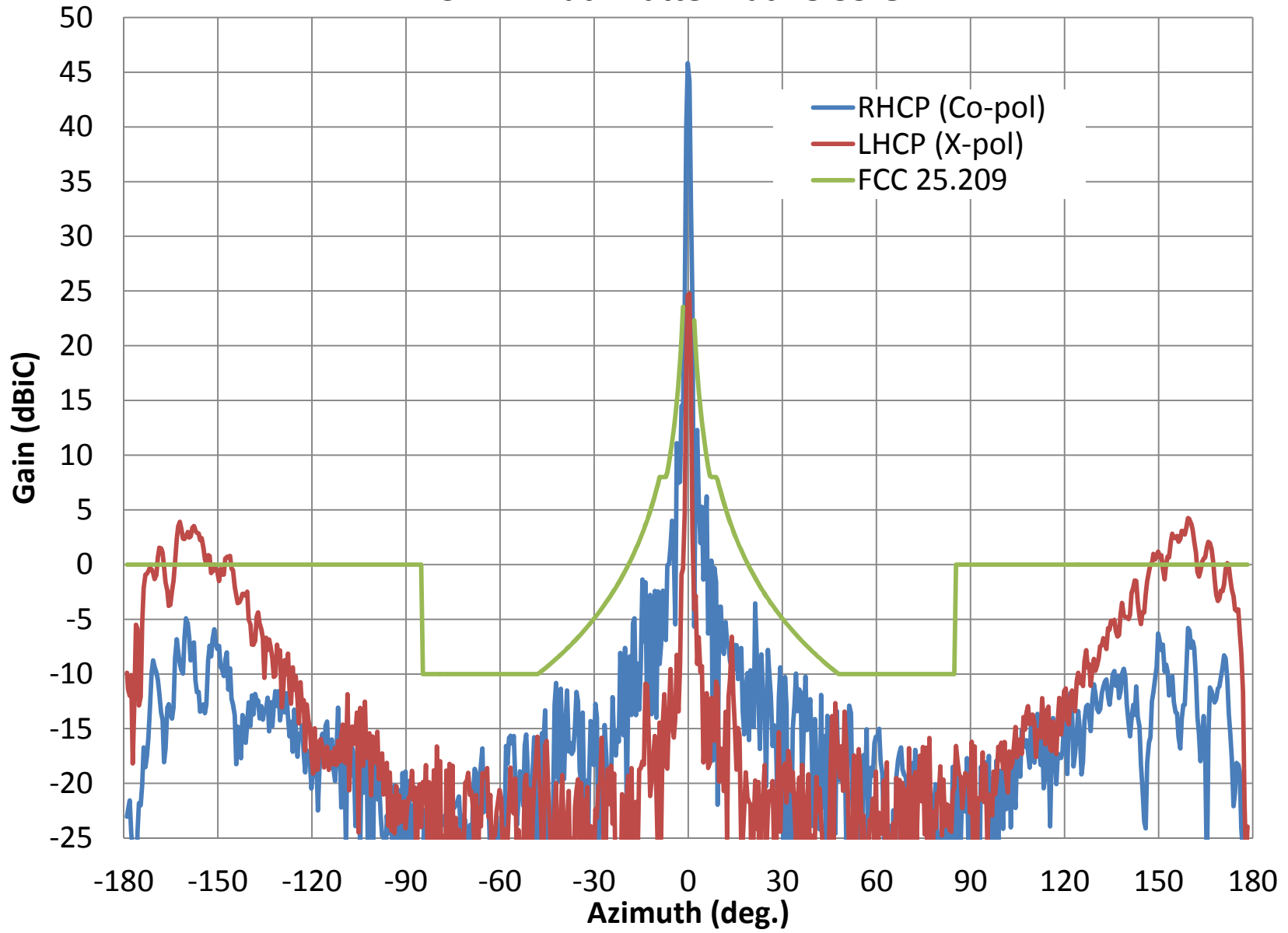
Rx LHCP Azimuth Pattern at 20.2 GHz



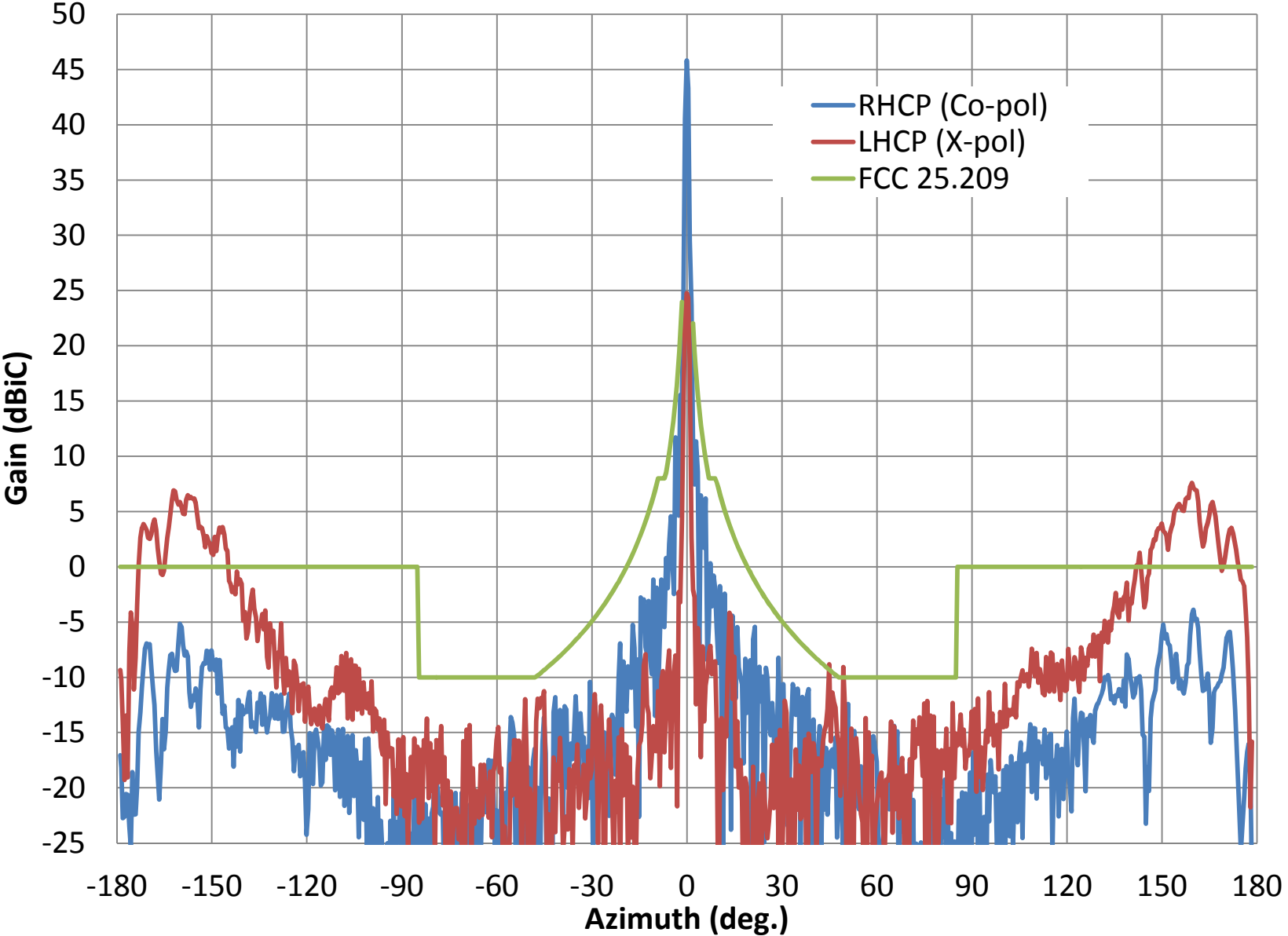
Rx RHCP Azimuth Pattern at 18.3 GHz



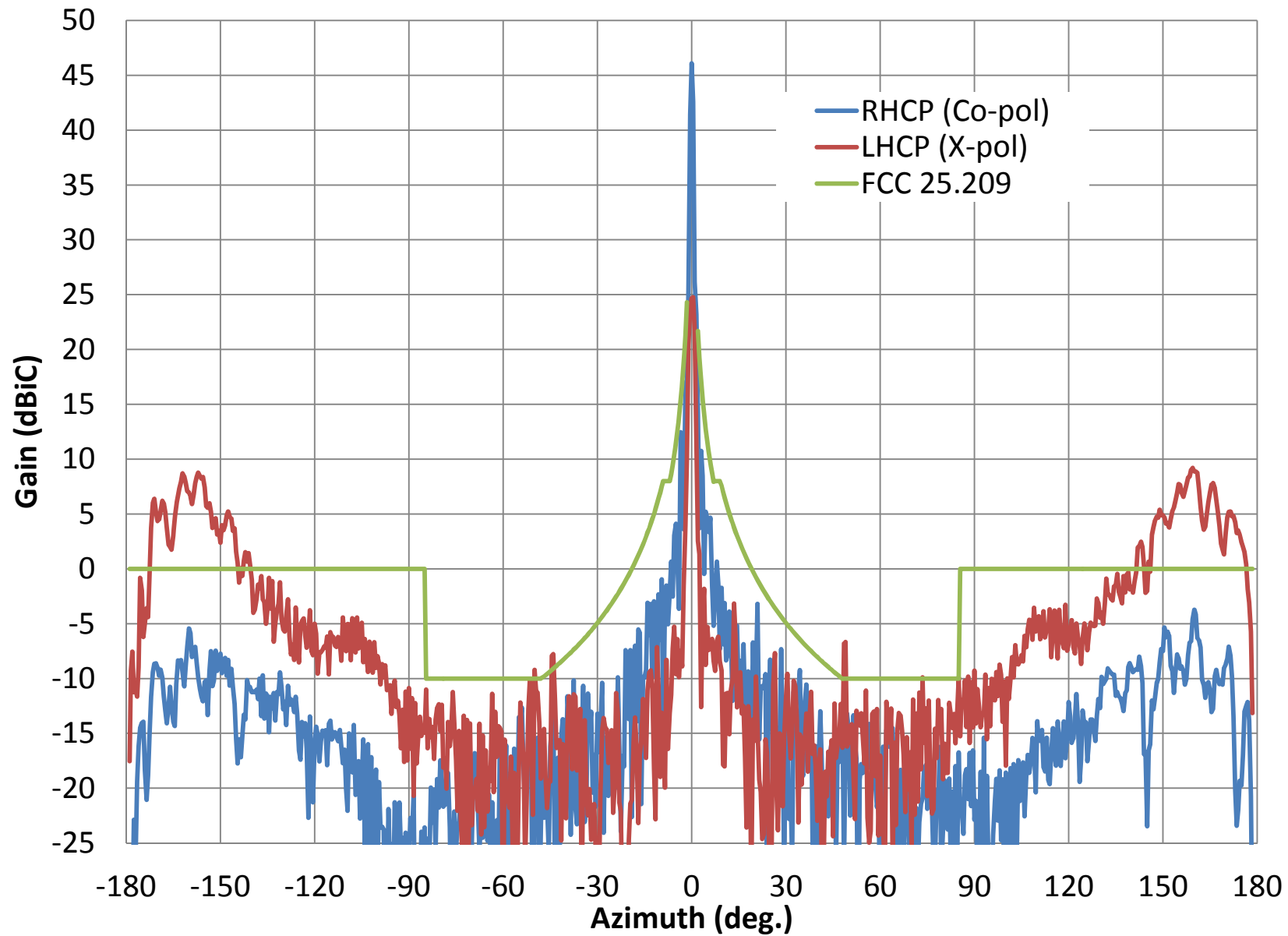
Rx RHCP Azimuth Pattern at 18.55 GHz



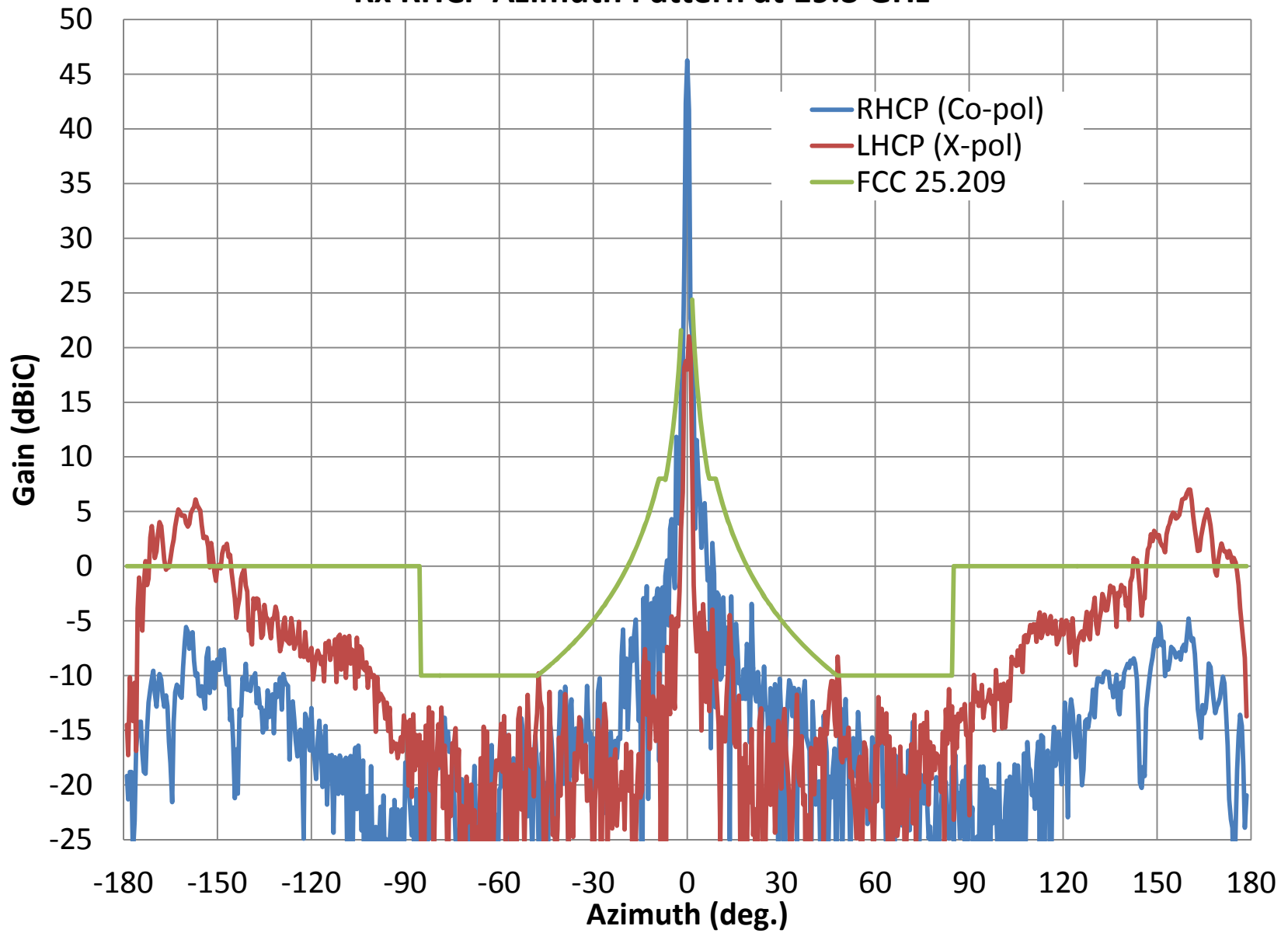
Rx RHCP Azimuth Pattern at 18.8 GHz



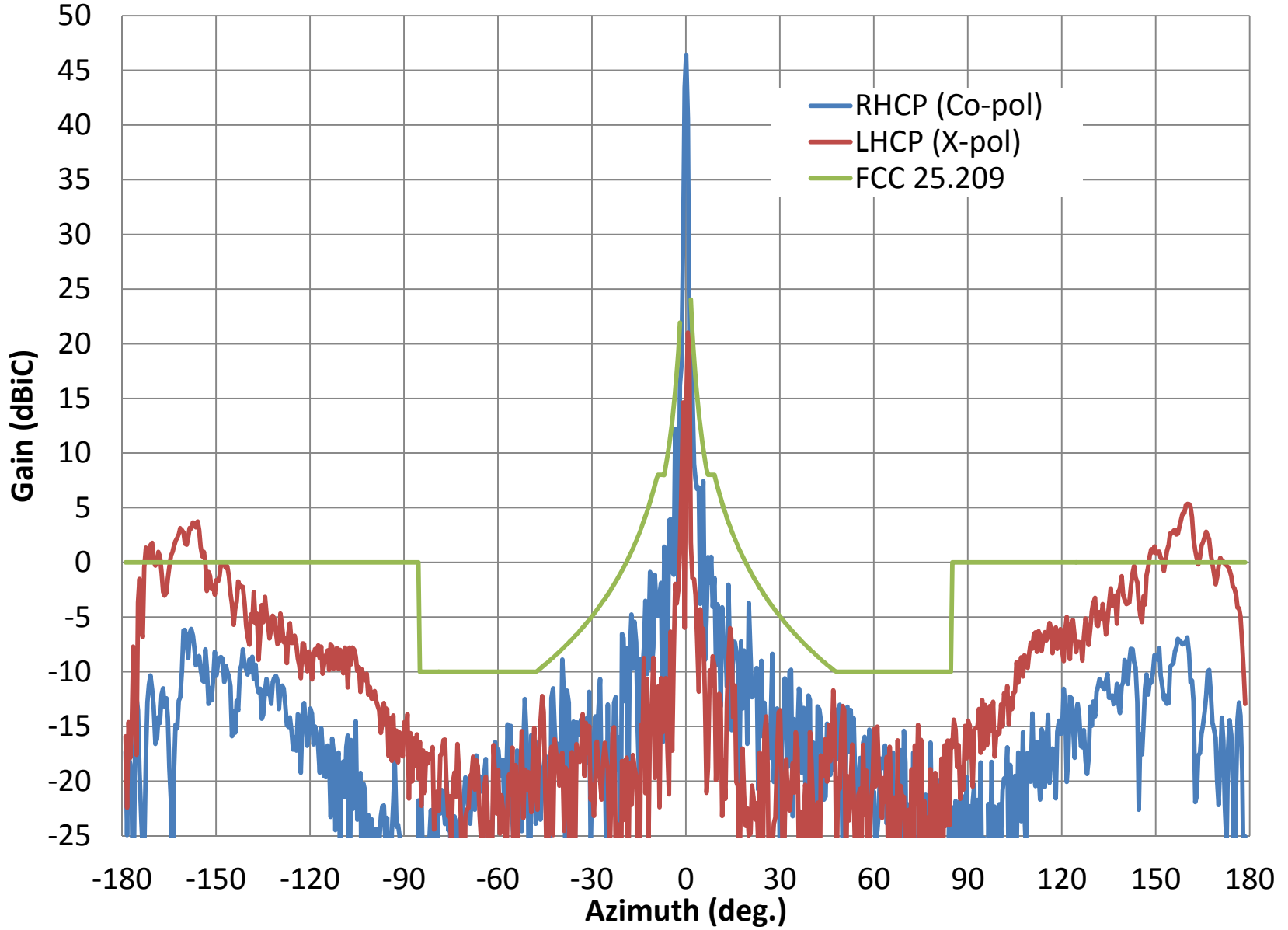
Rx RHCP Azimuth Pattern at 19.05 GHz



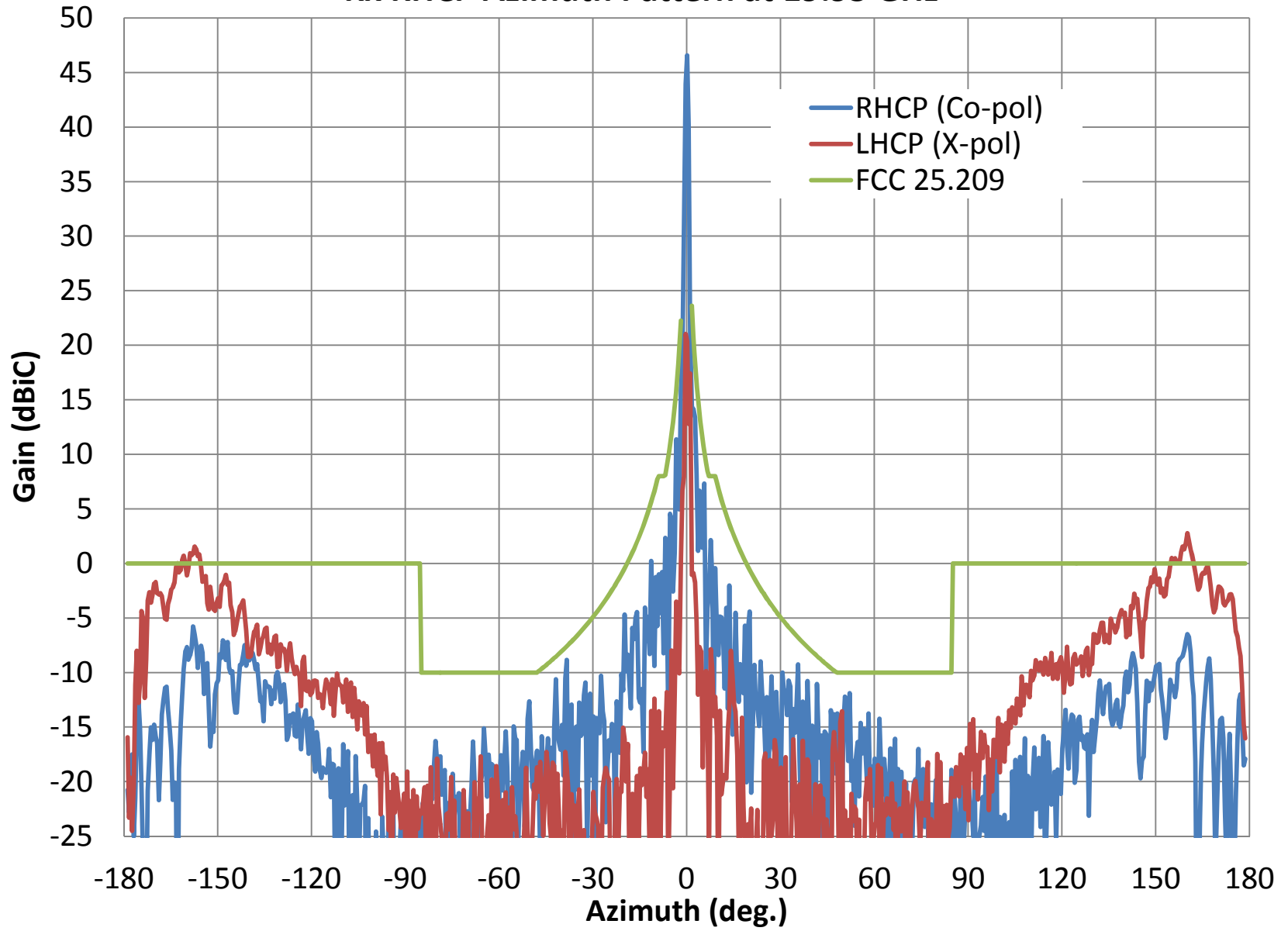
Rx RHCP Azimuth Pattern at 19.3 GHz



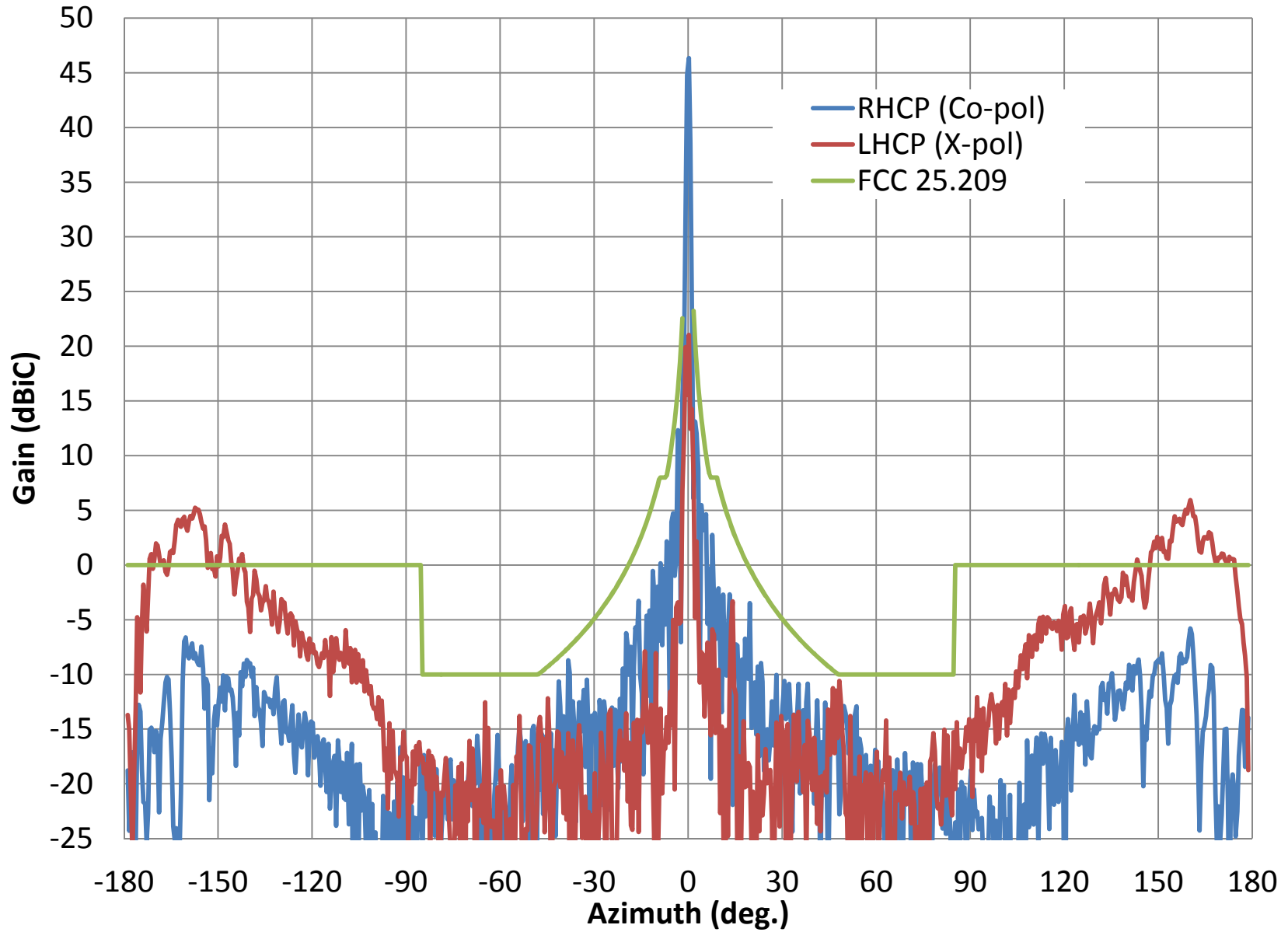
Rx RHCP Azimuth Pattern at 19.7 GHz



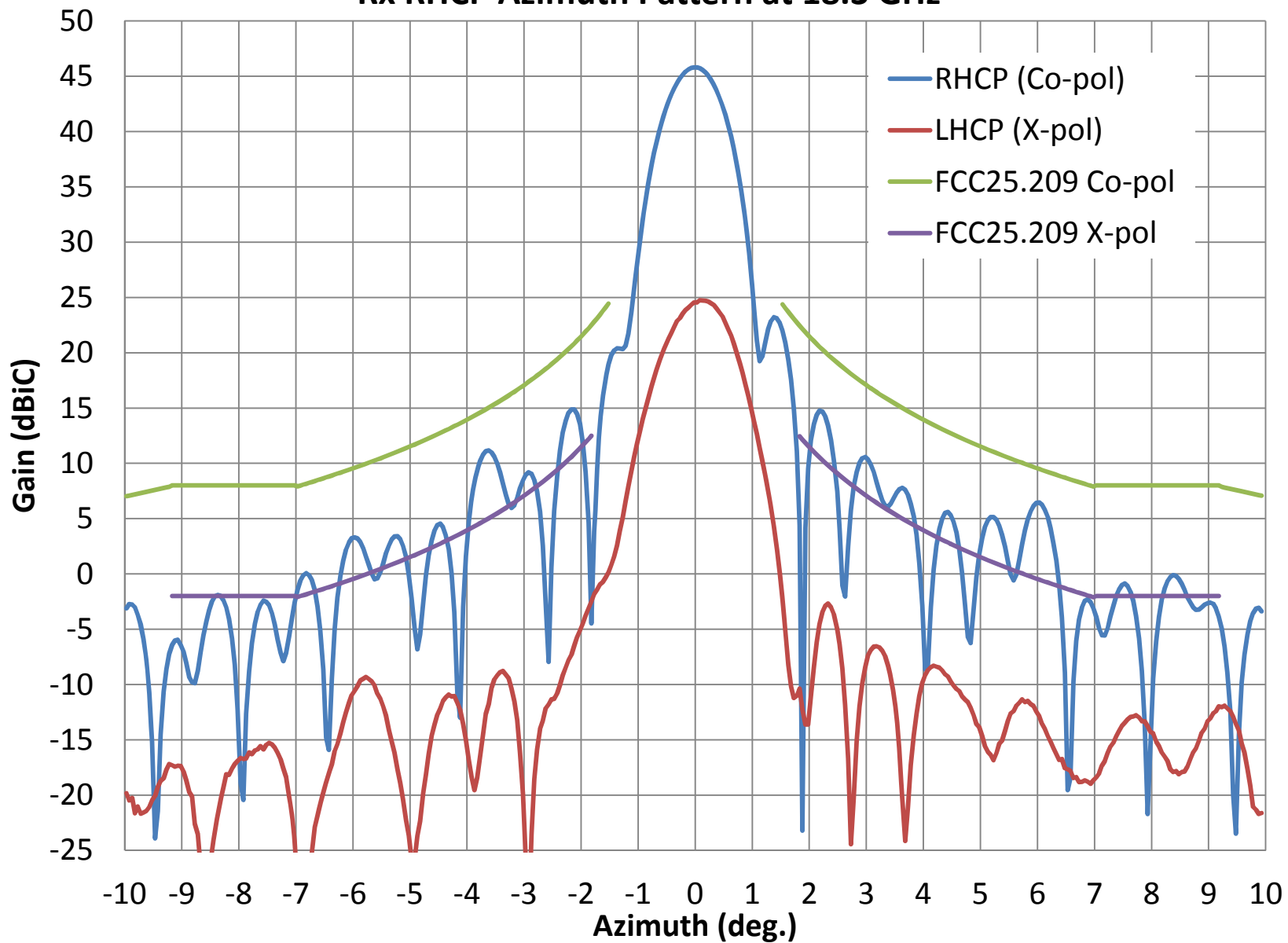
Rx RHCP Azimuth Pattern at 19.95 GHz



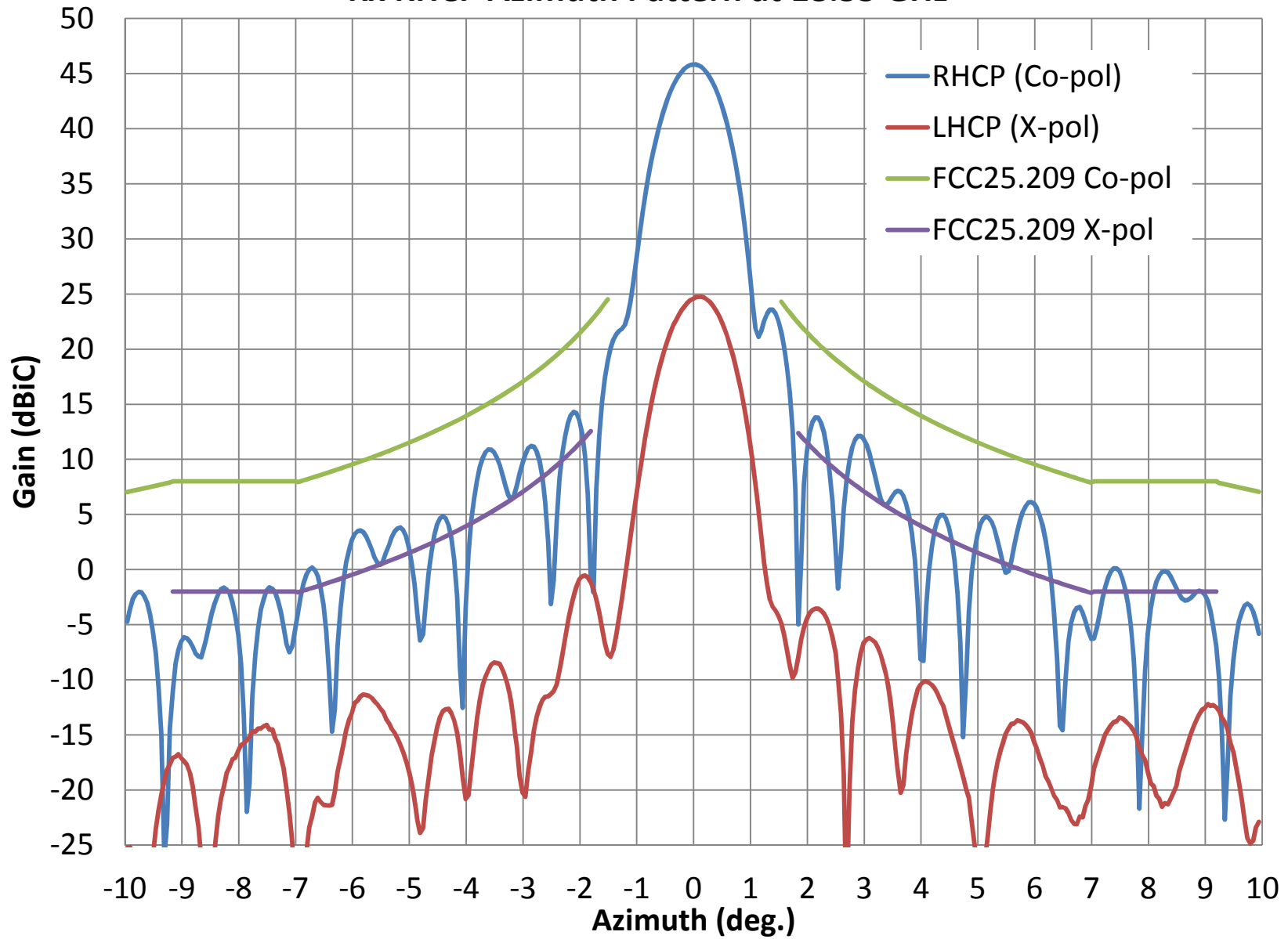
Rx RHCP Azimuth Pattern at 20.2 GHz



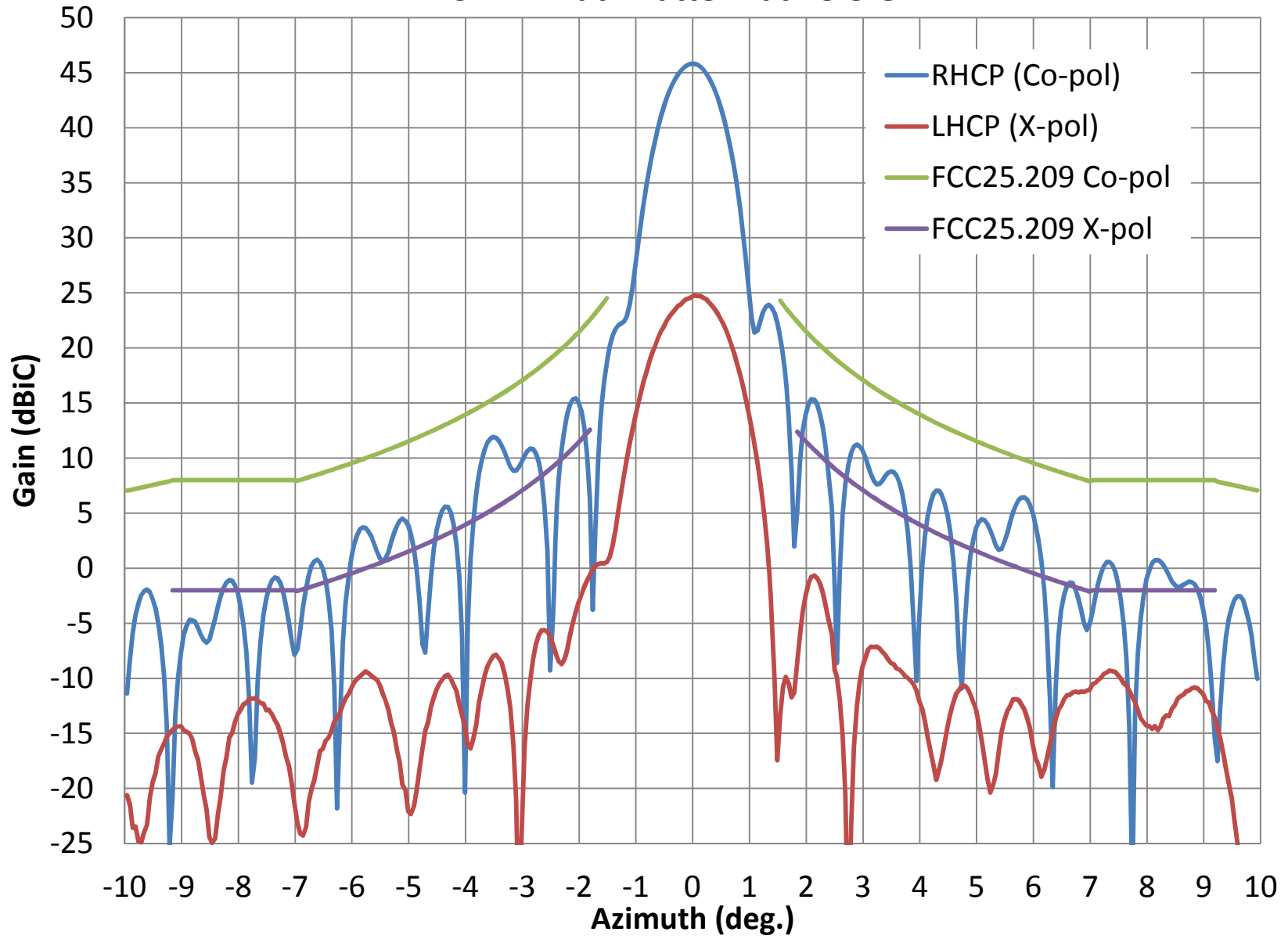
Rx RHCP Azimuth Pattern at 18.3 GHz



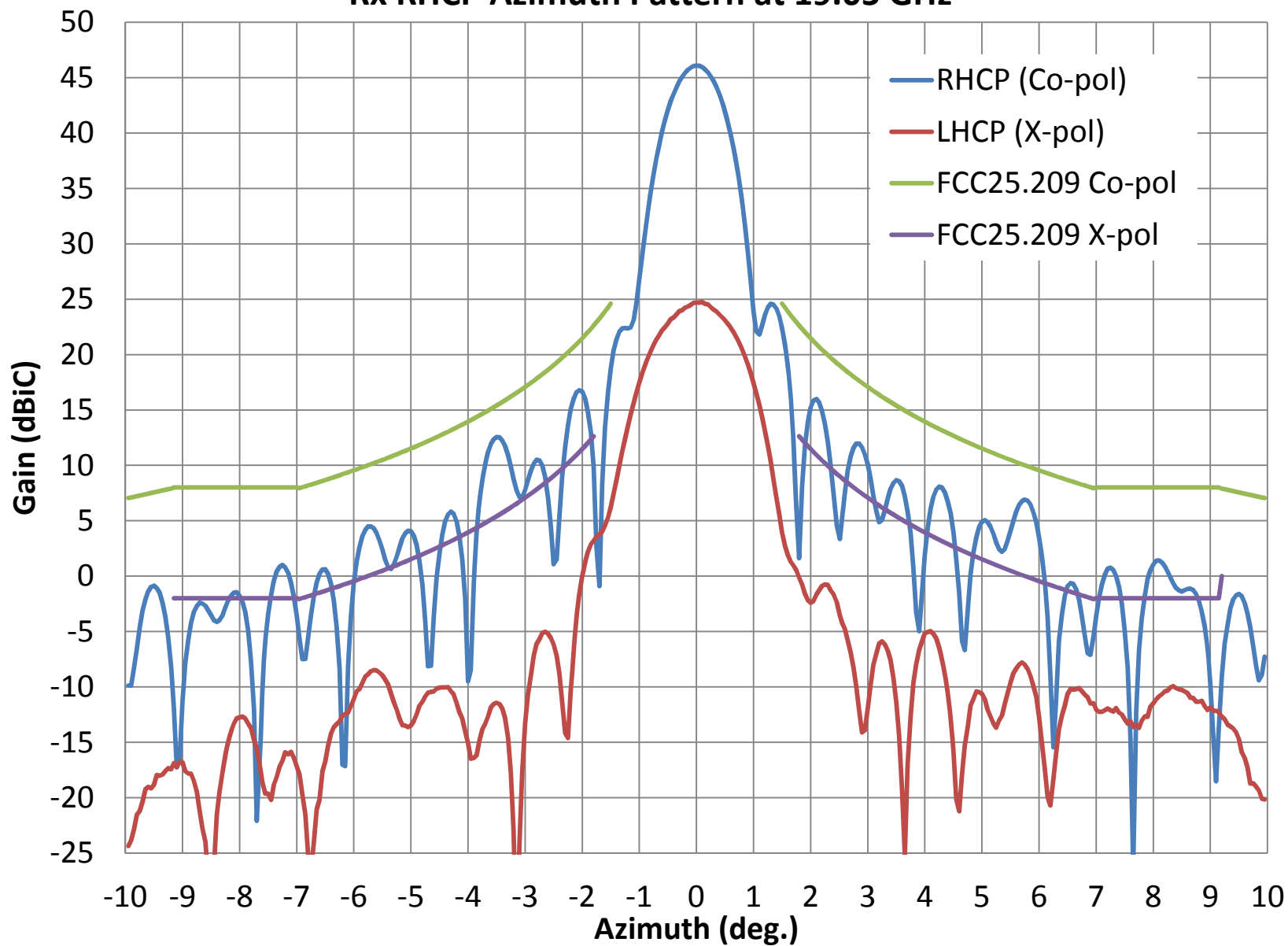
Rx RHCP Azimuth Pattern at 18.55 GHz



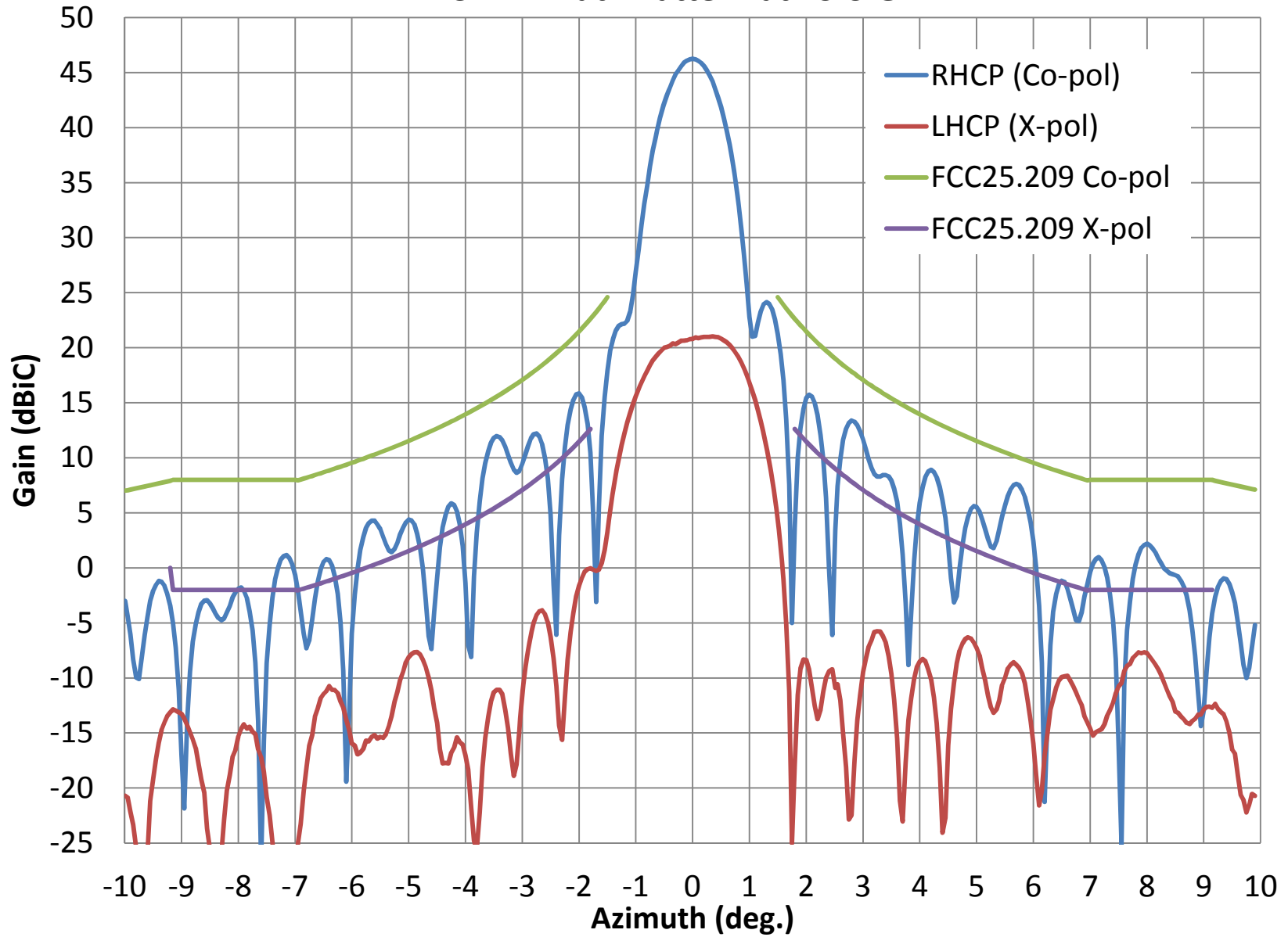
Rx RHCP Azimuth Pattern at 18.8 GHz



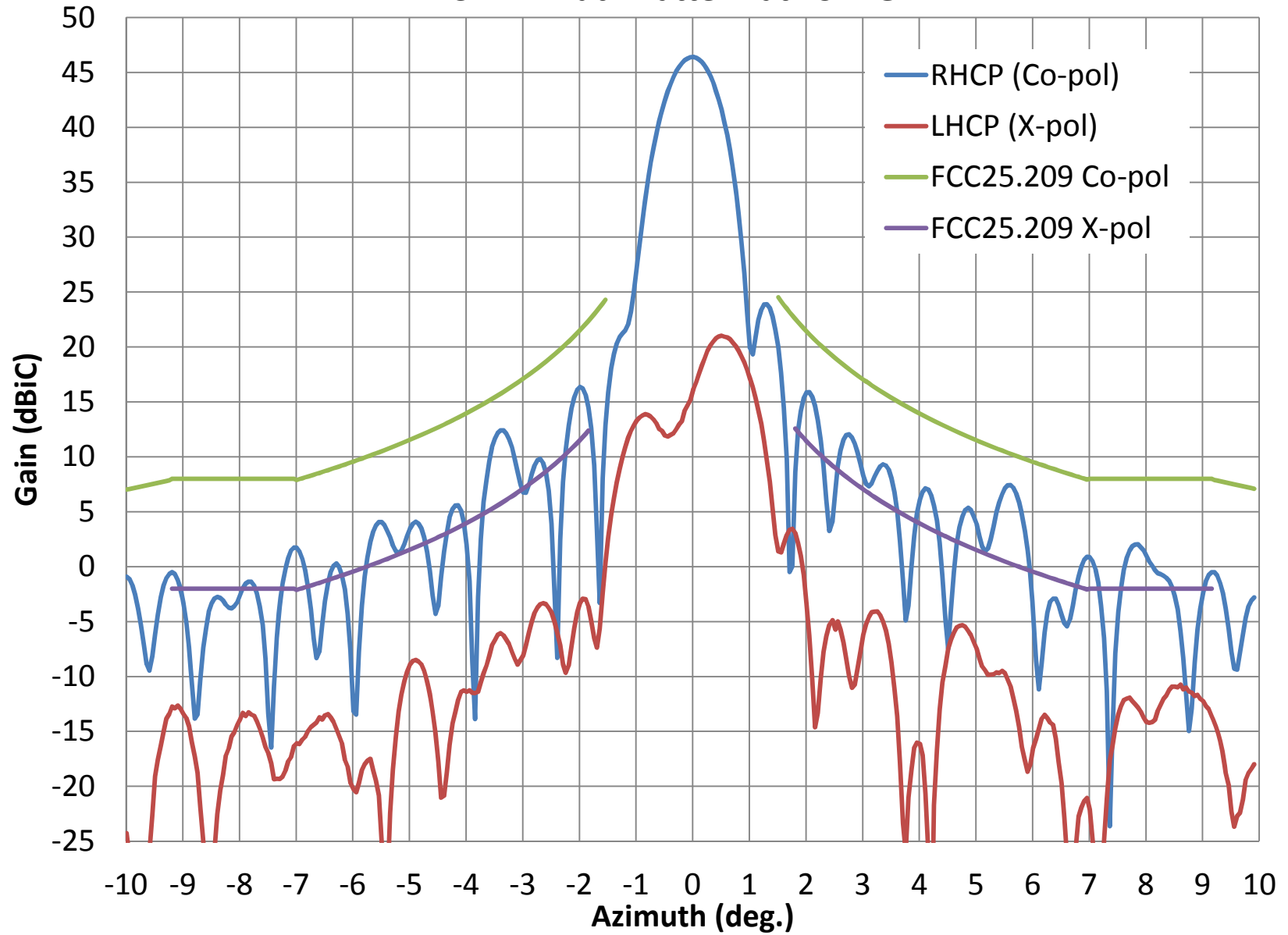
Rx RHCP Azimuth Pattern at 19.05 GHz



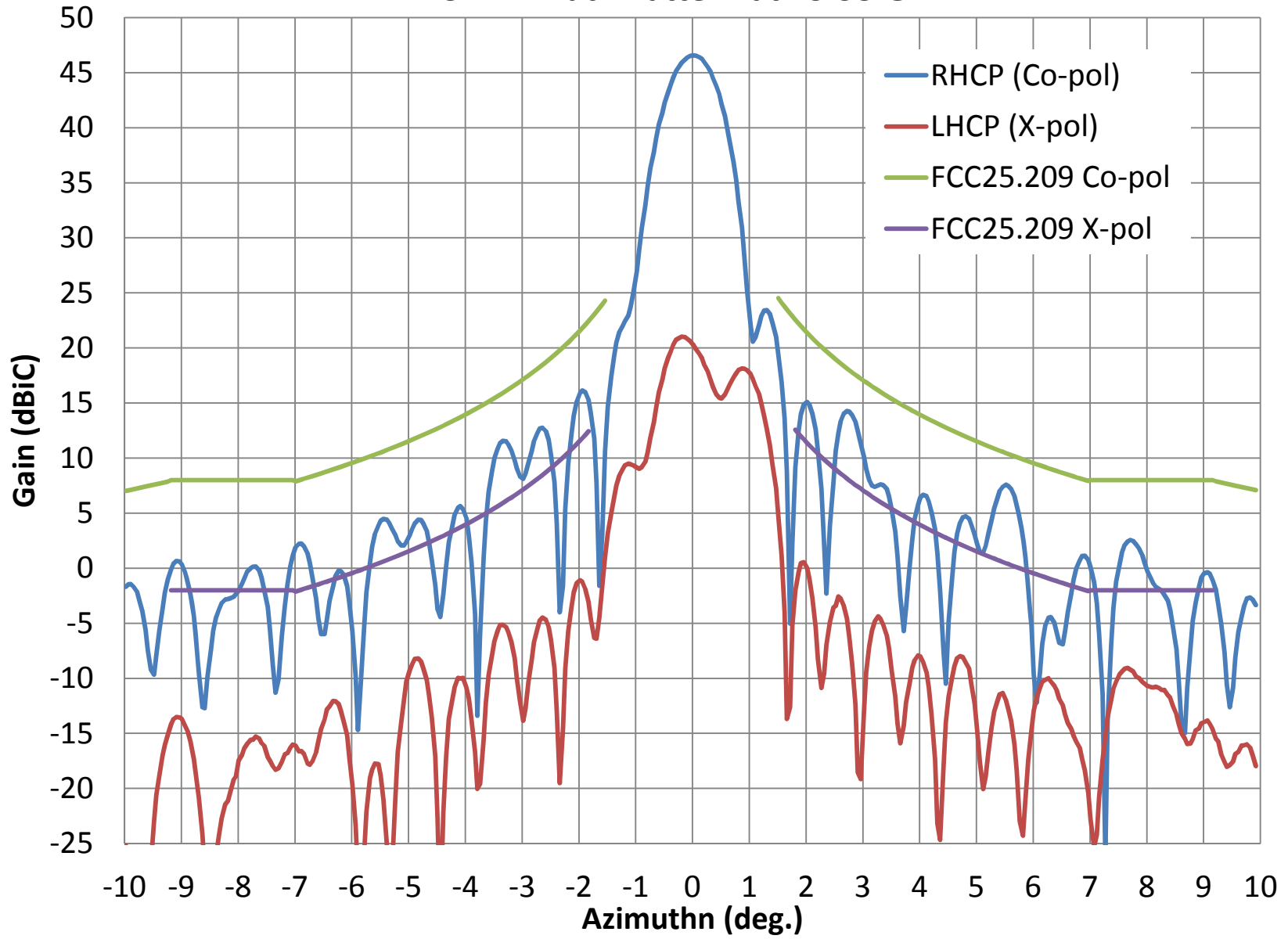
Rx RHCP Azimuth Pattern at 19.3 GHz



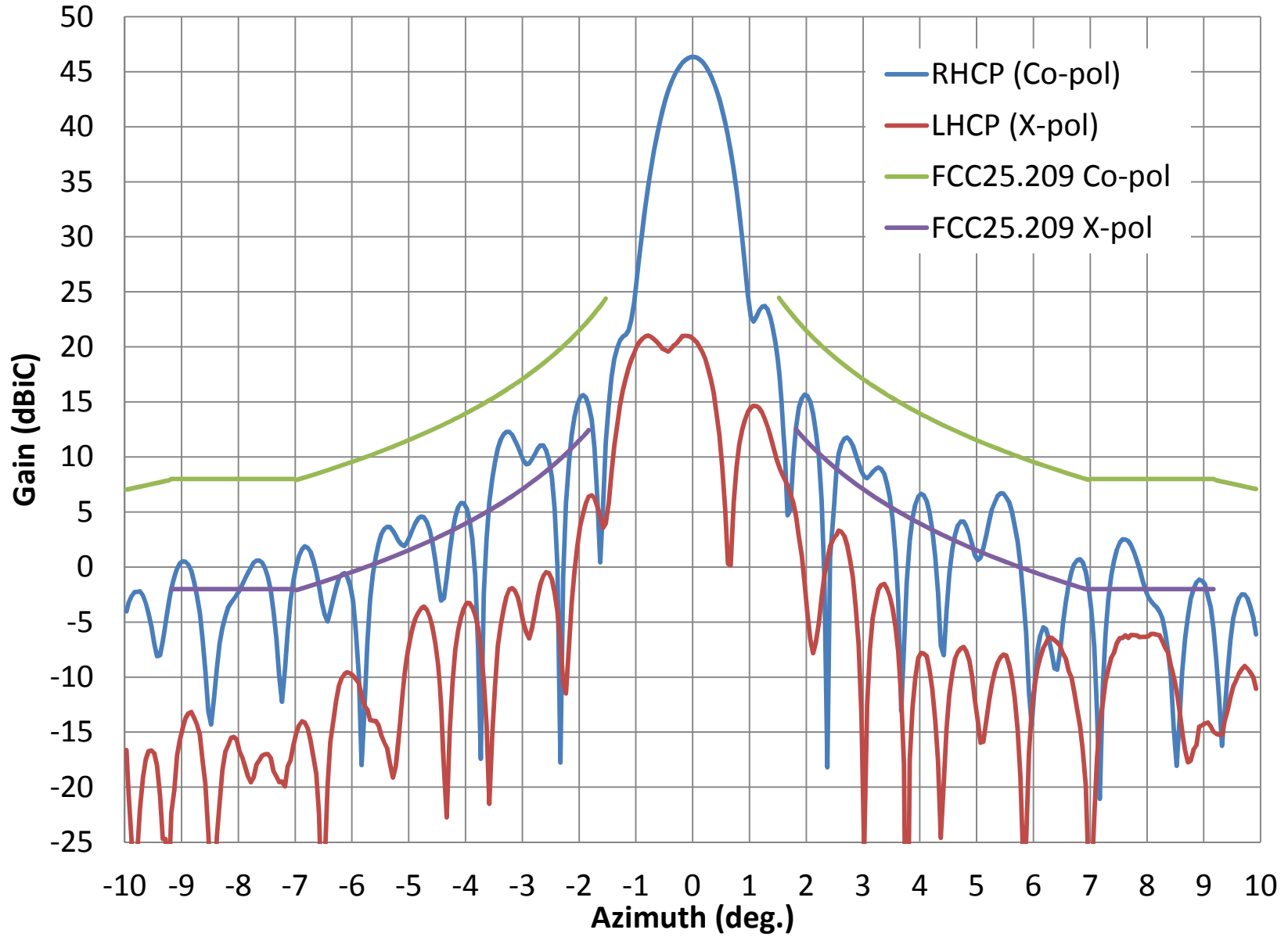
Rx RHCP Azimuth Pattern at 19.7 GHz



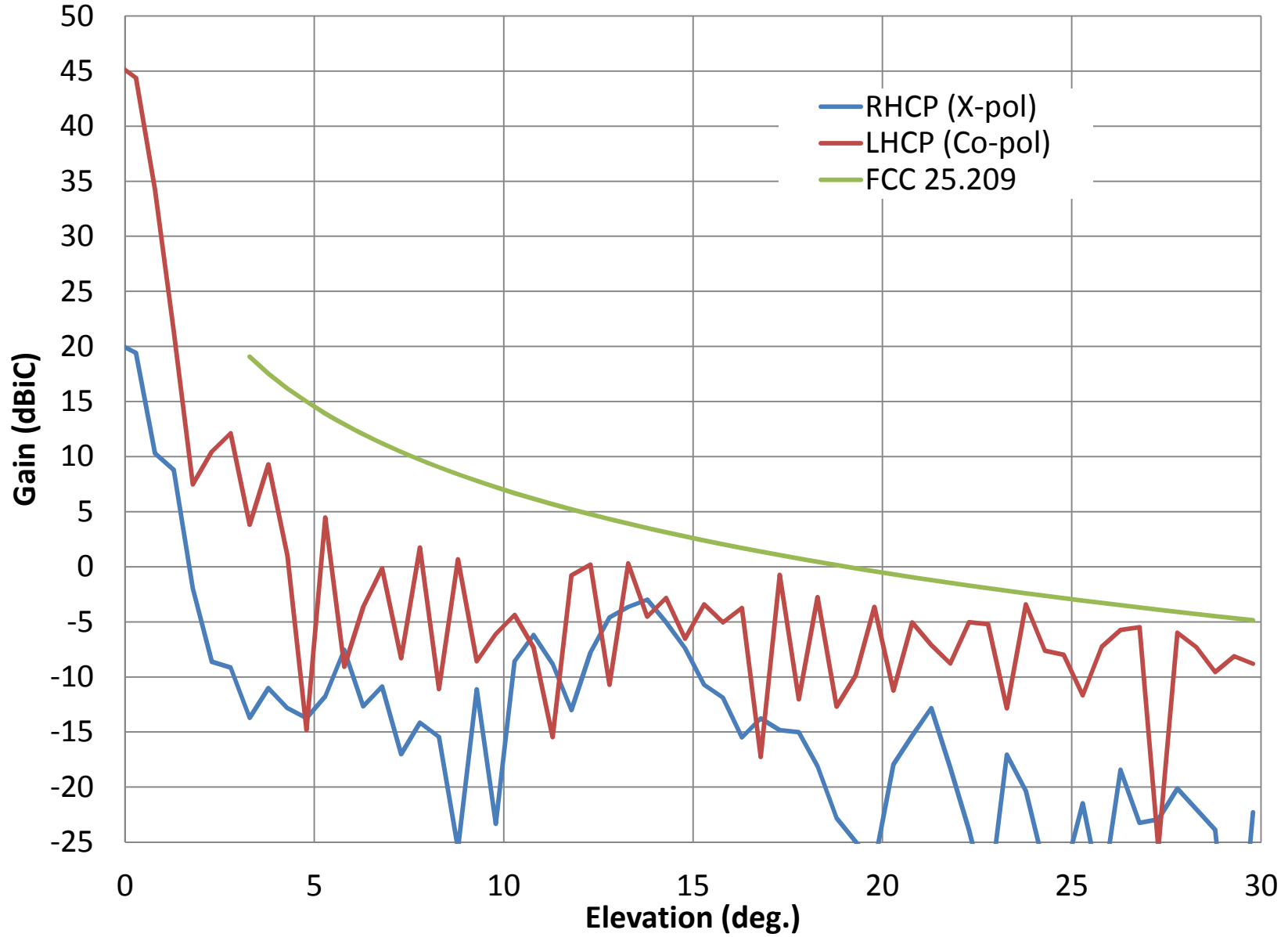
Rx RHCP Azimuth Pattern at 19.95 GHz



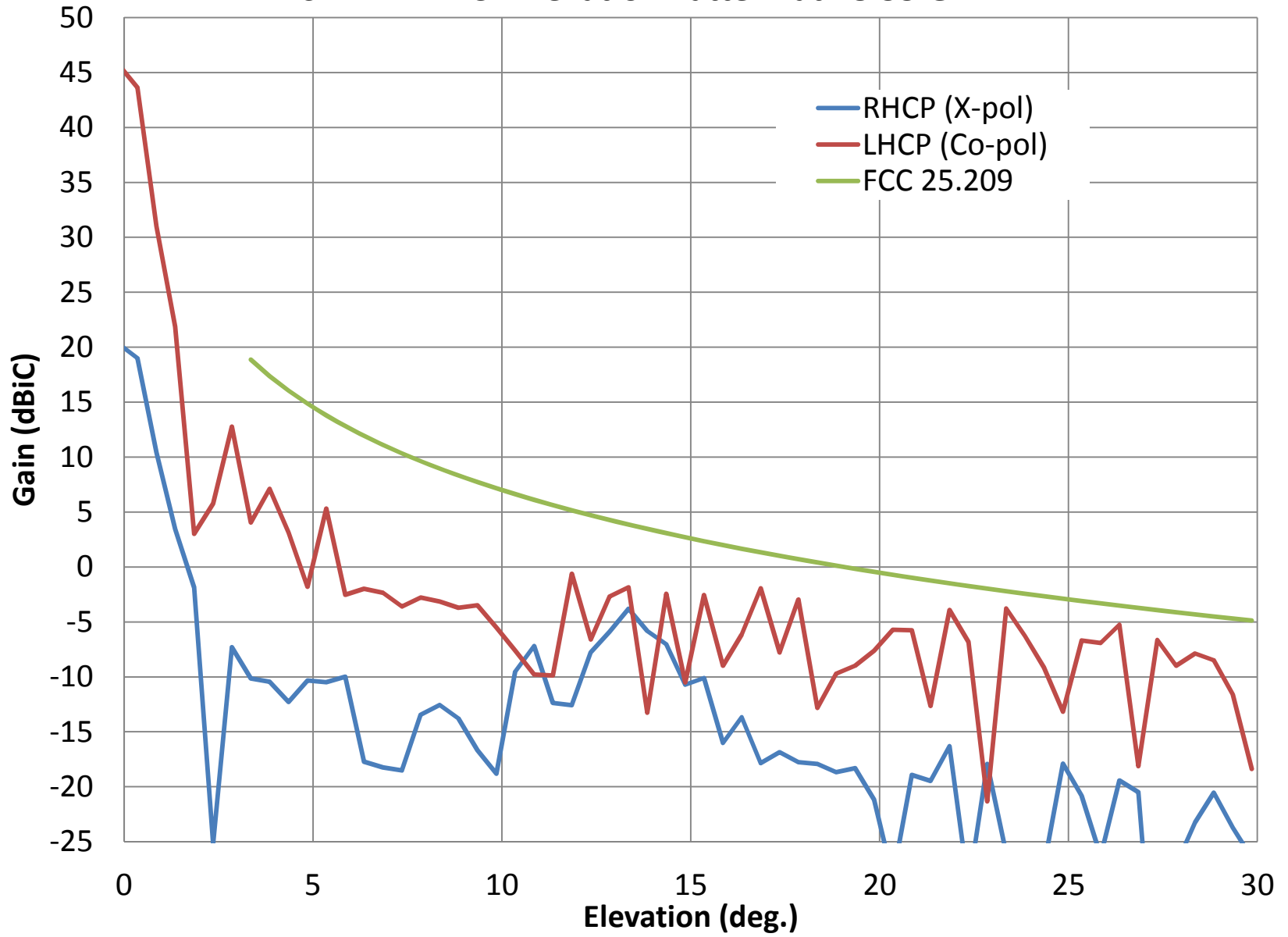
Rx RHCP Azimuth Pattern at 20.2 GHz



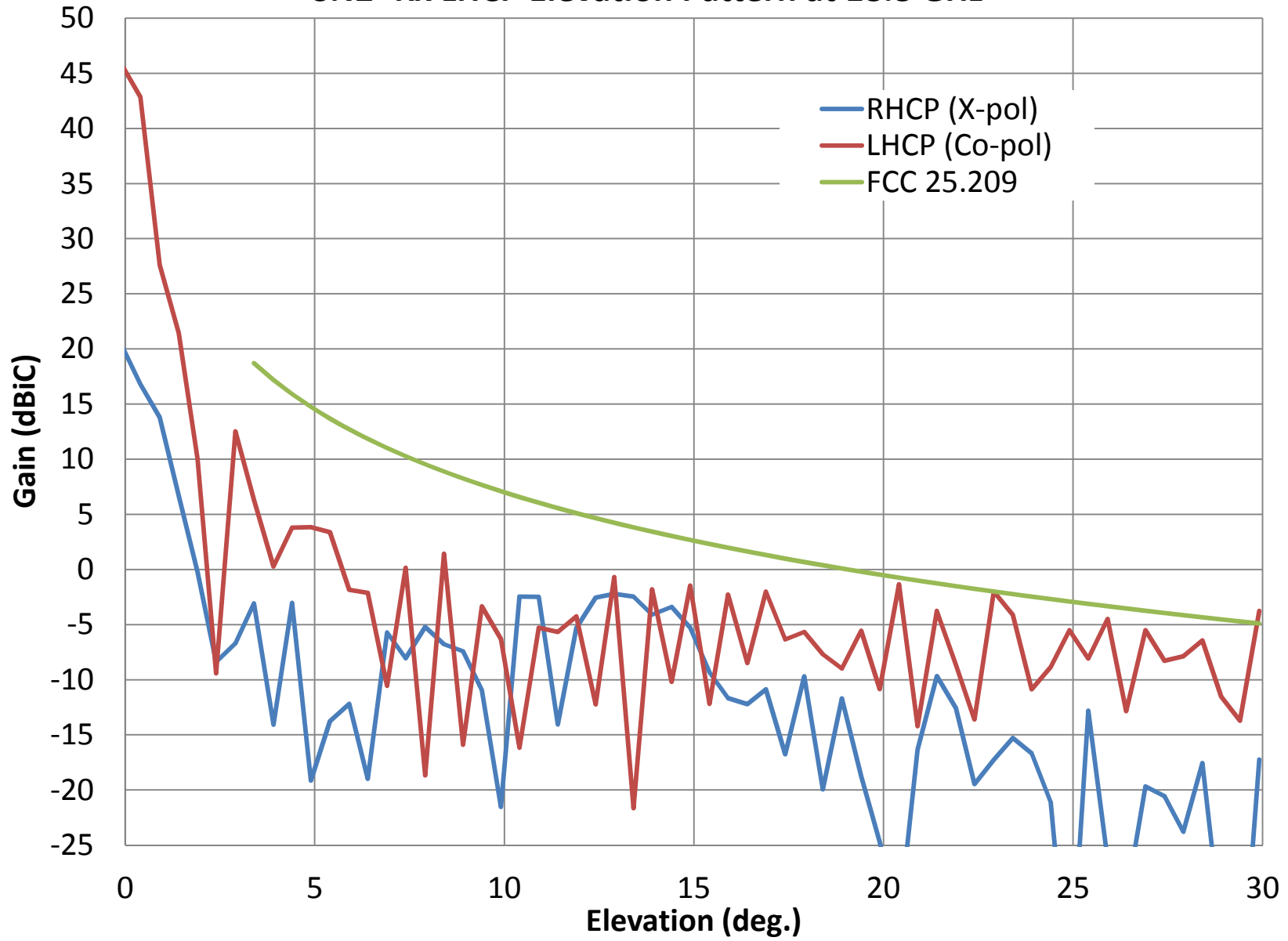
SN2- Rx LHCP Elevation Pattern at 18.3 GHz



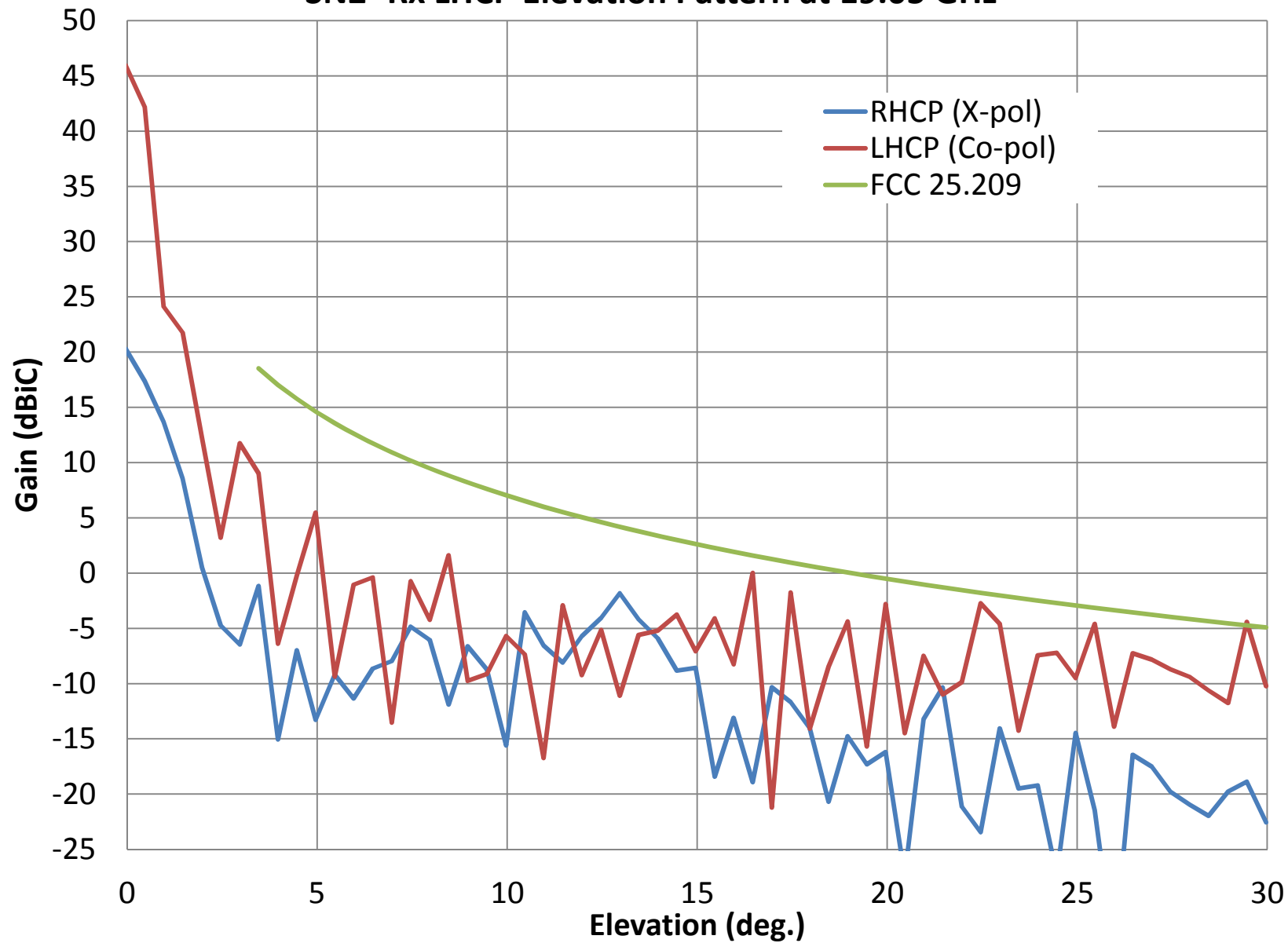
SN2- Rx LHCP Elevation Pattern at 18.55 GHz



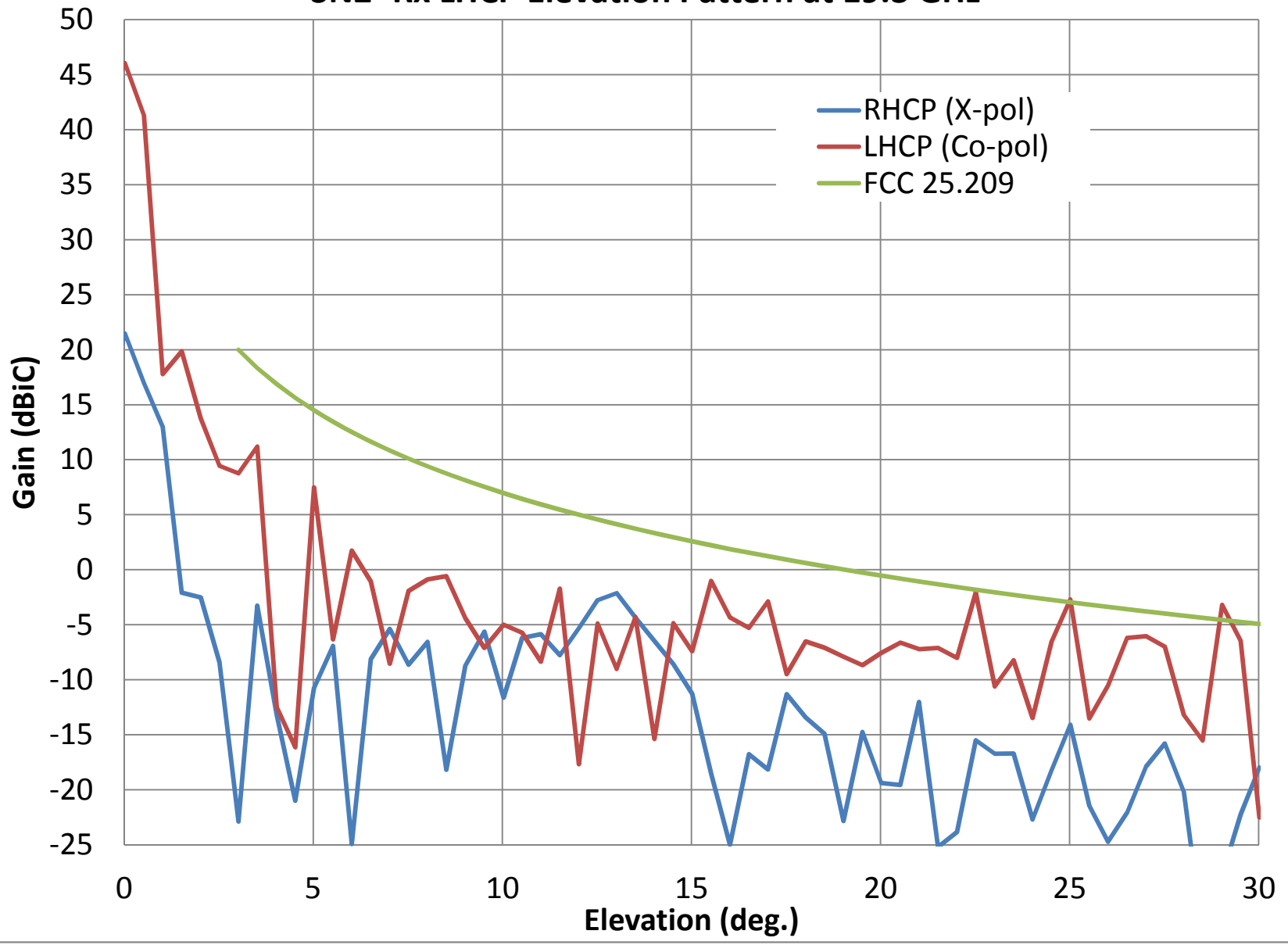
SN2- Rx LHCP Elevation Pattern at 18.8 GHz



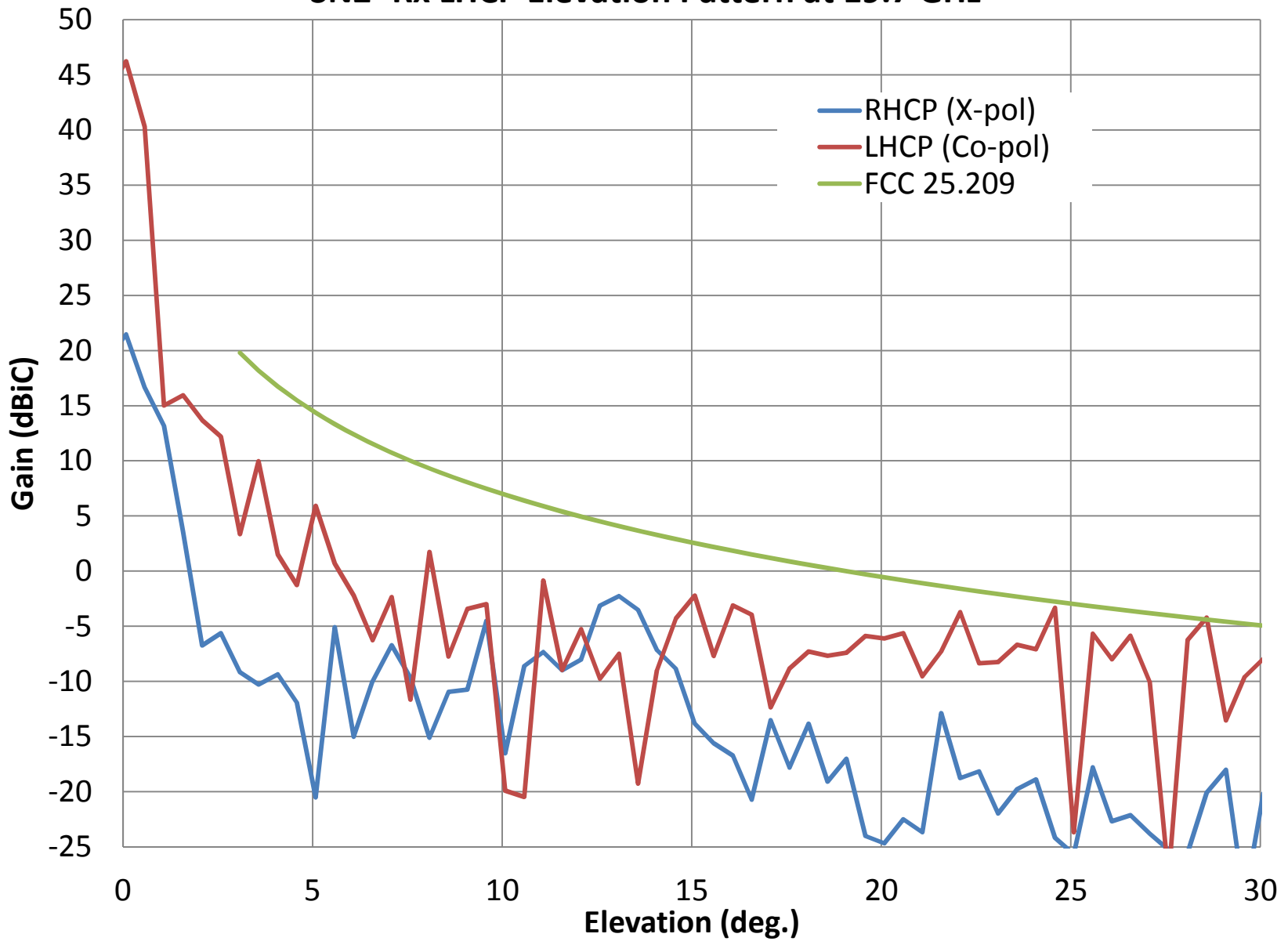
SN2- Rx LHCP Elevation Pattern at 19.05 GHz



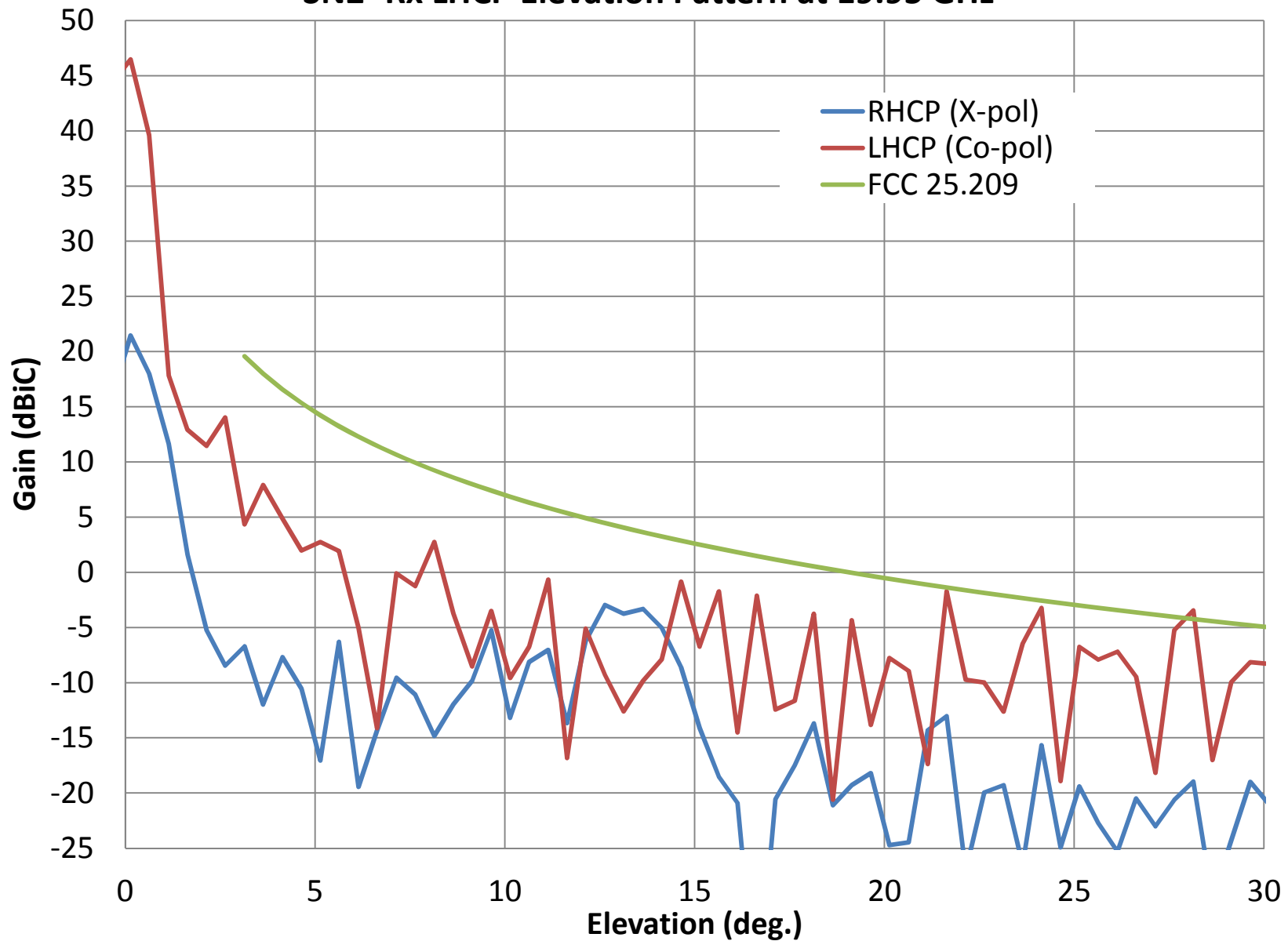
SN2- Rx LHCP Elevation Pattern at 19.3 GHz



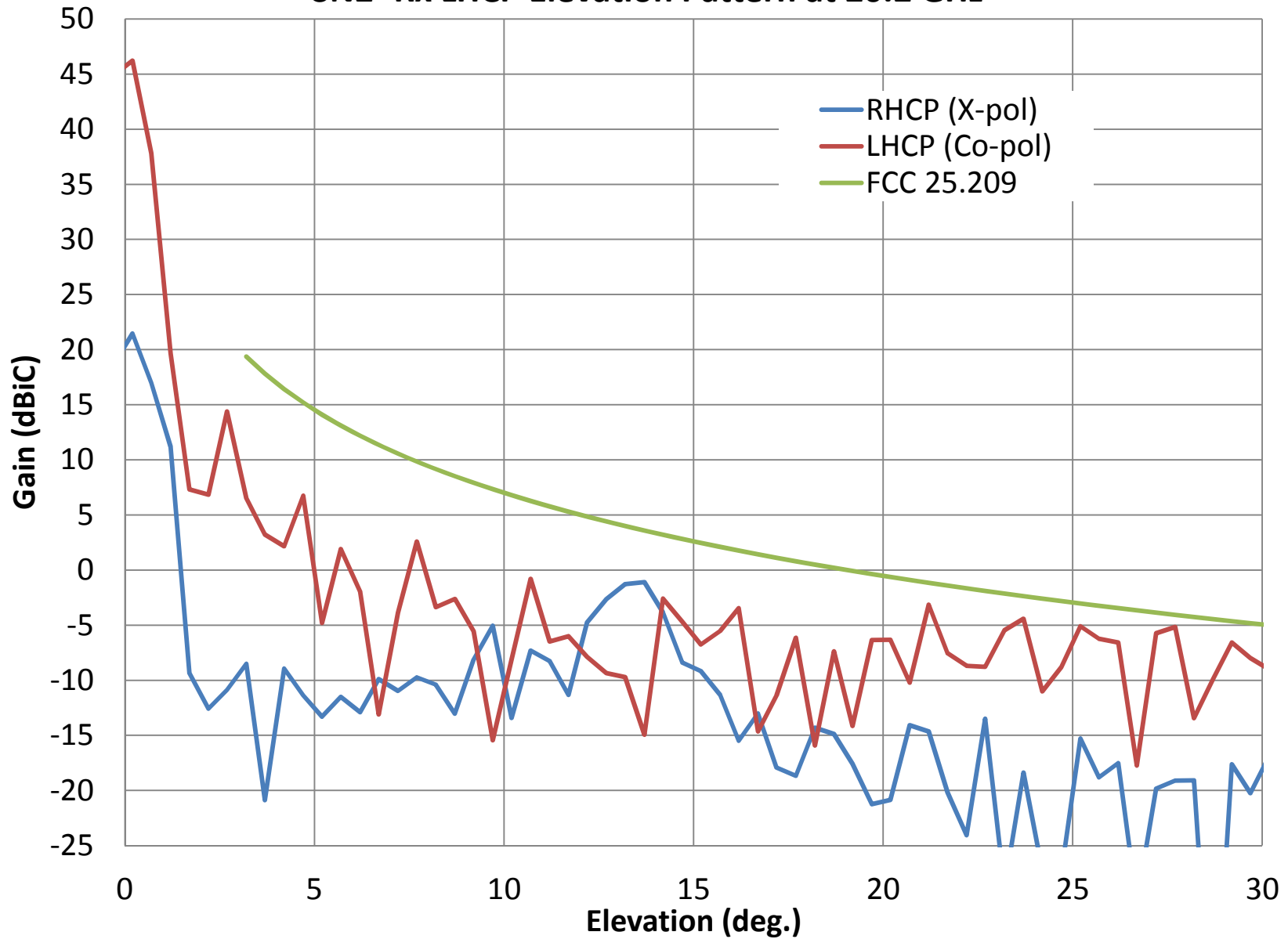
SN2- Rx LHCP Elevation Pattern at 19.7 GHz



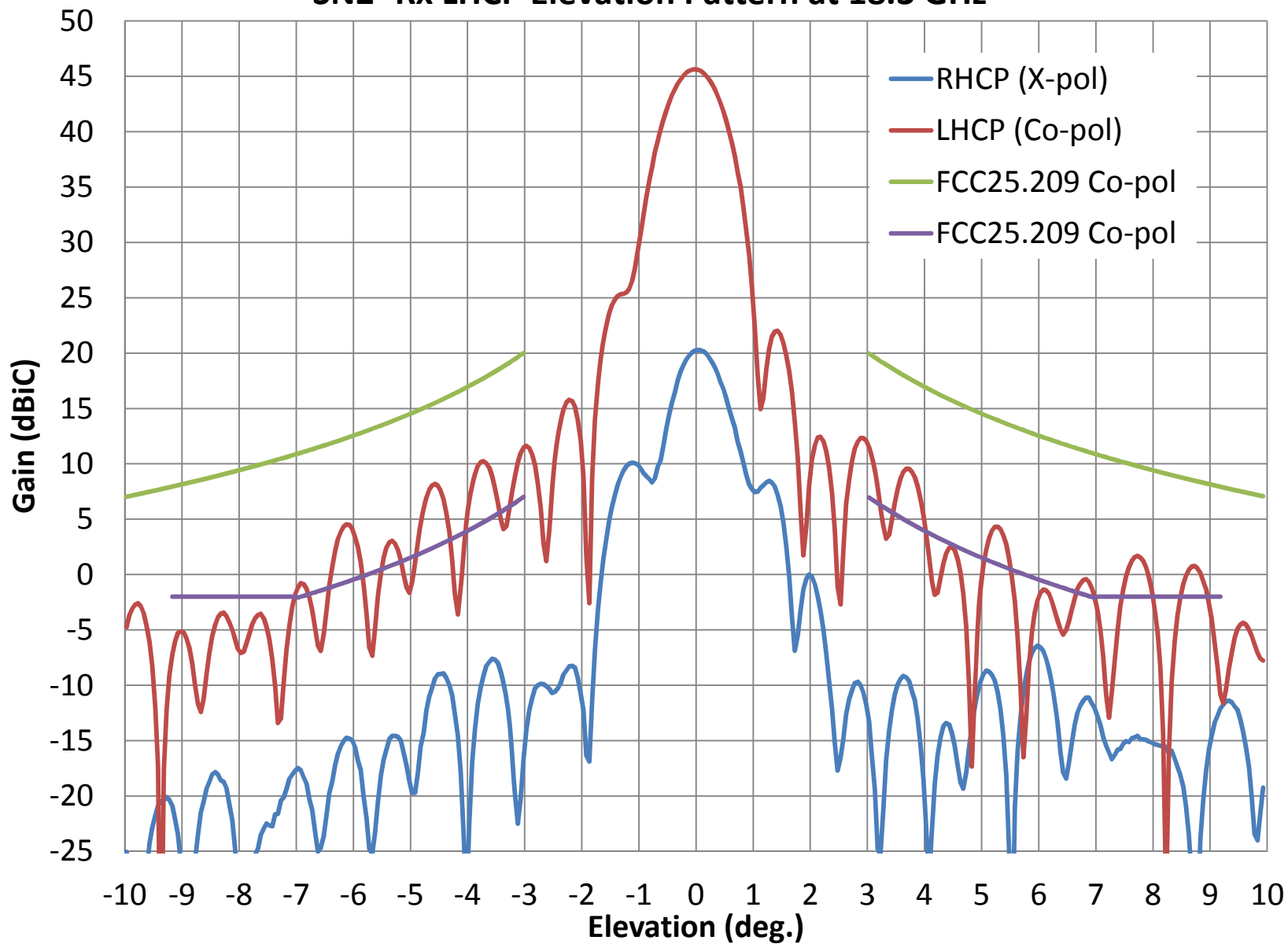
SN2- Rx LHCP Elevation Pattern at 19.95 GHz



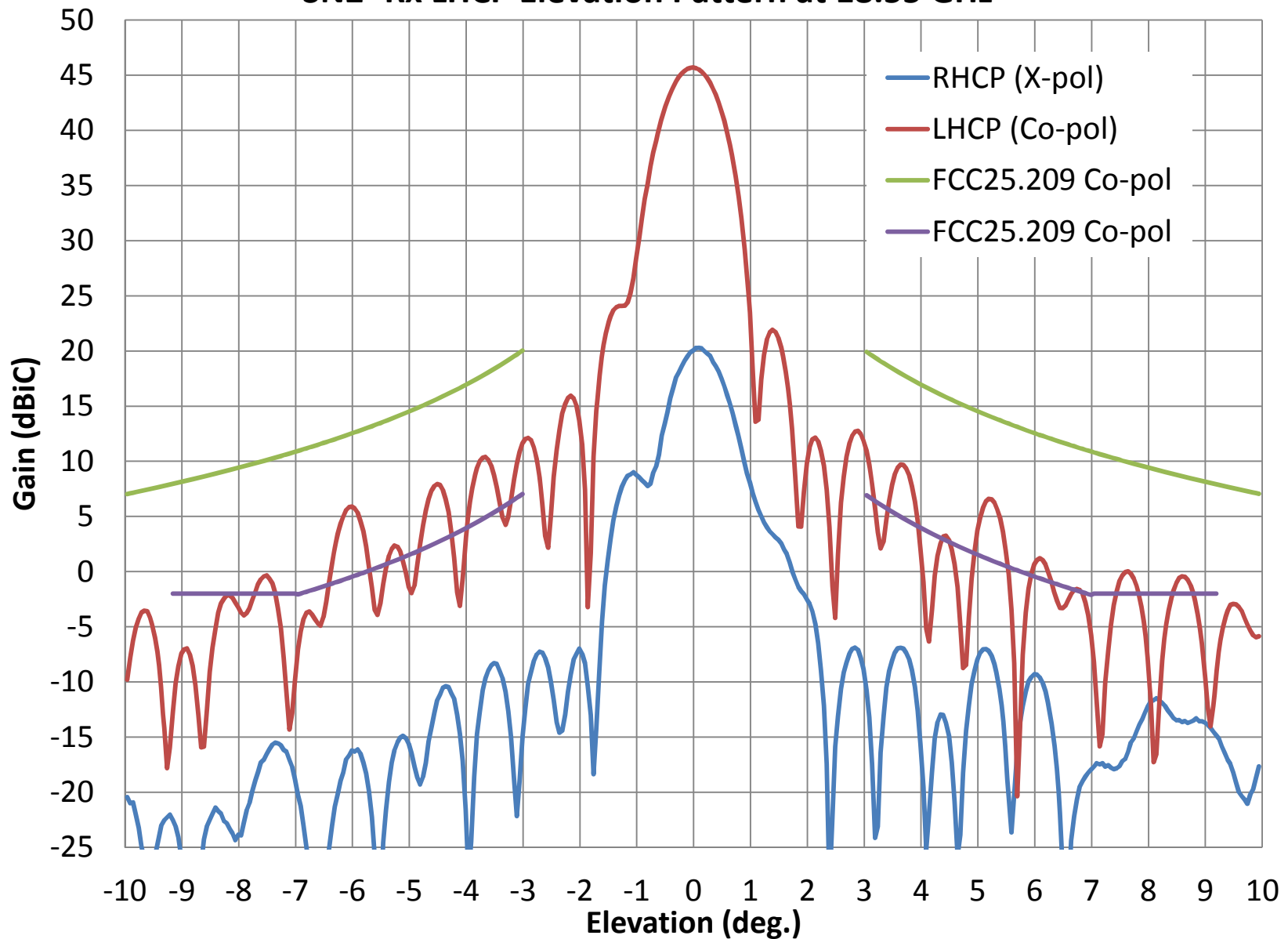
SN2- Rx LHCP Elevation Pattern at 20.2 GHz



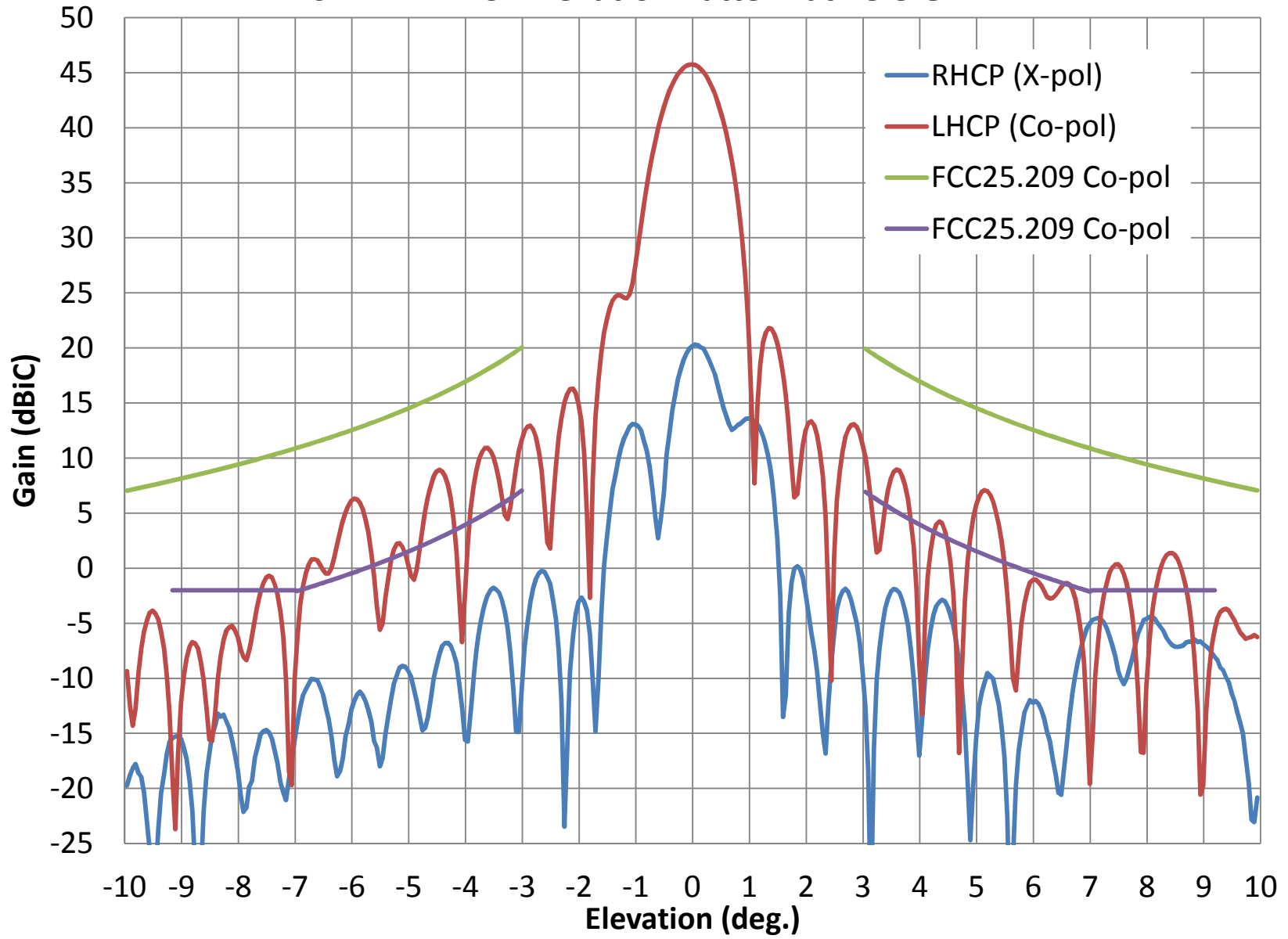
SN2- Rx LHCP Elevation Pattern at 18.3 GHz



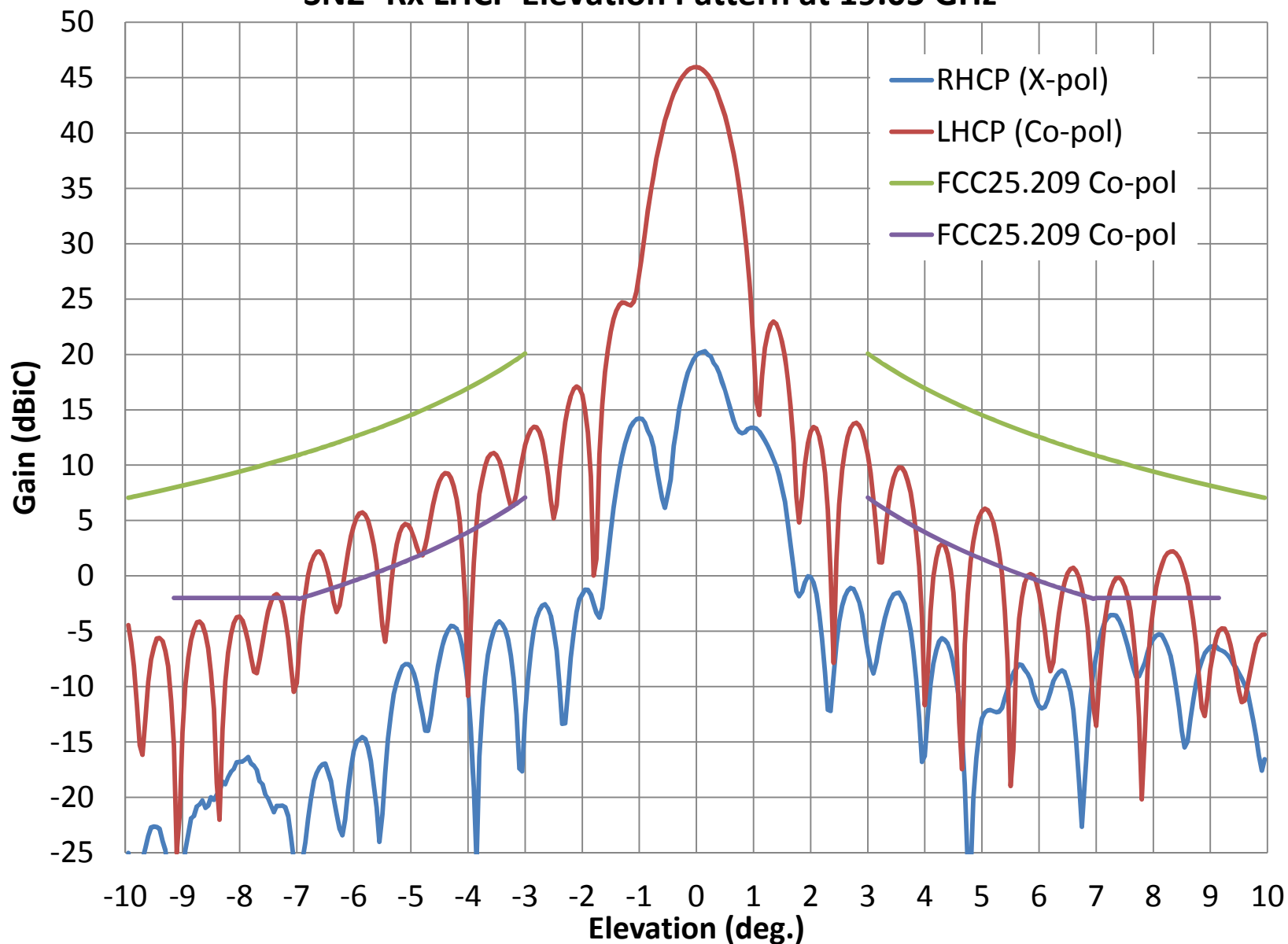
SN2- Rx LHCP Elevation Pattern at 18.55 GHz



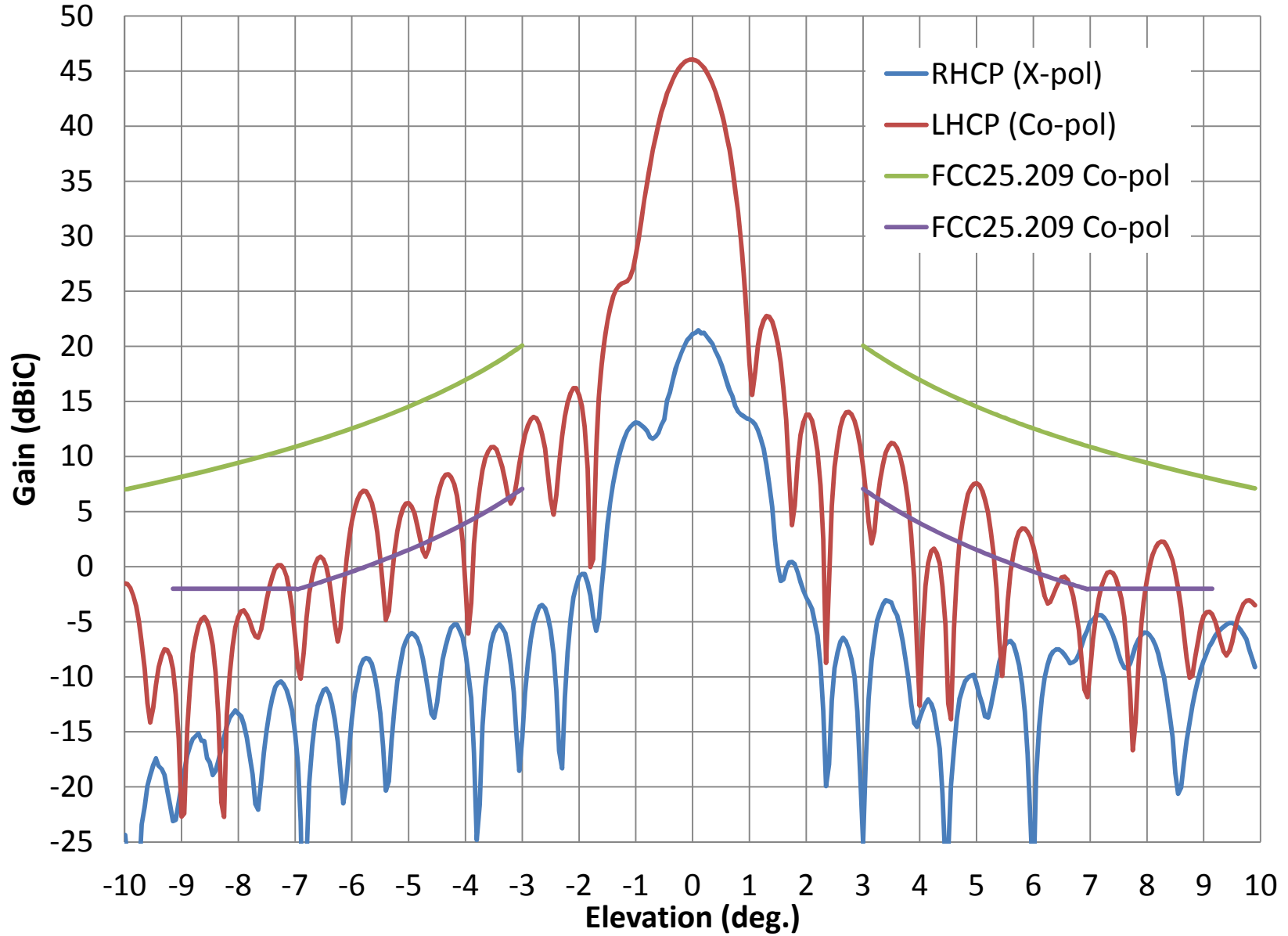
SN2- Rx LHCP Elevation Pattern at 18.8 GHz



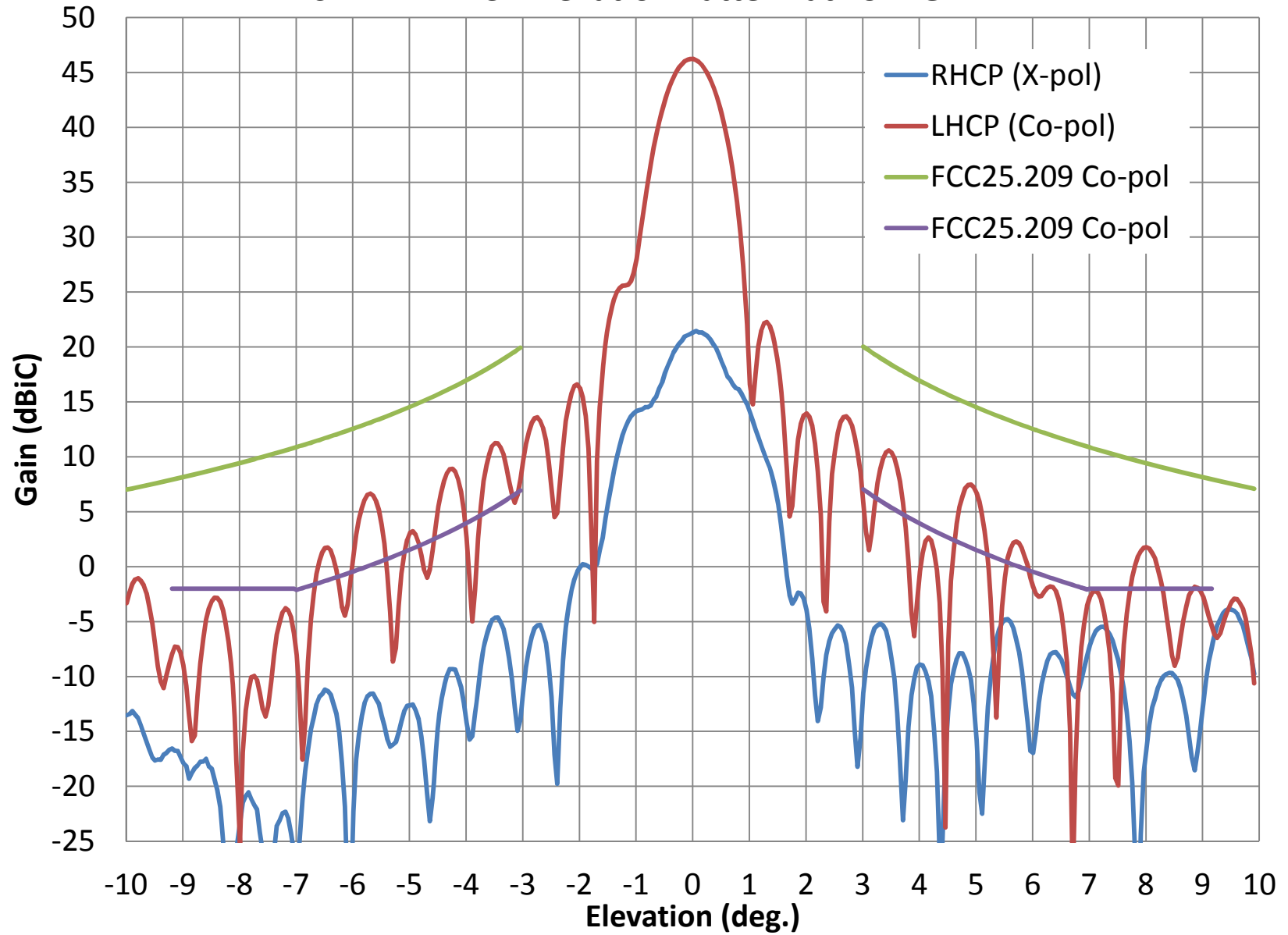
SN2- Rx LHCP Elevation Pattern at 19.05 GHz



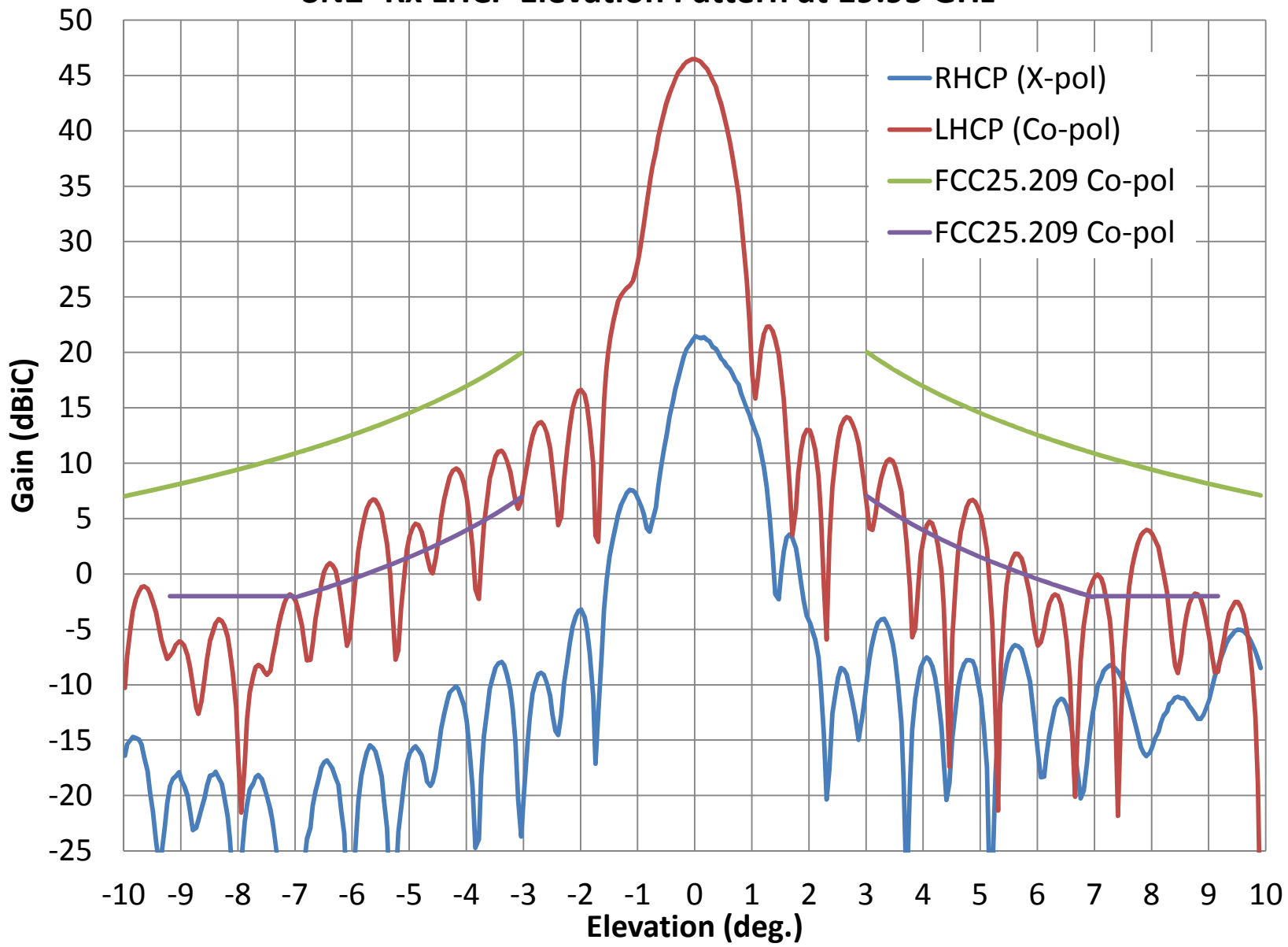
SN2- Rx LHCP Elevation Pattern at 19.3 GHz



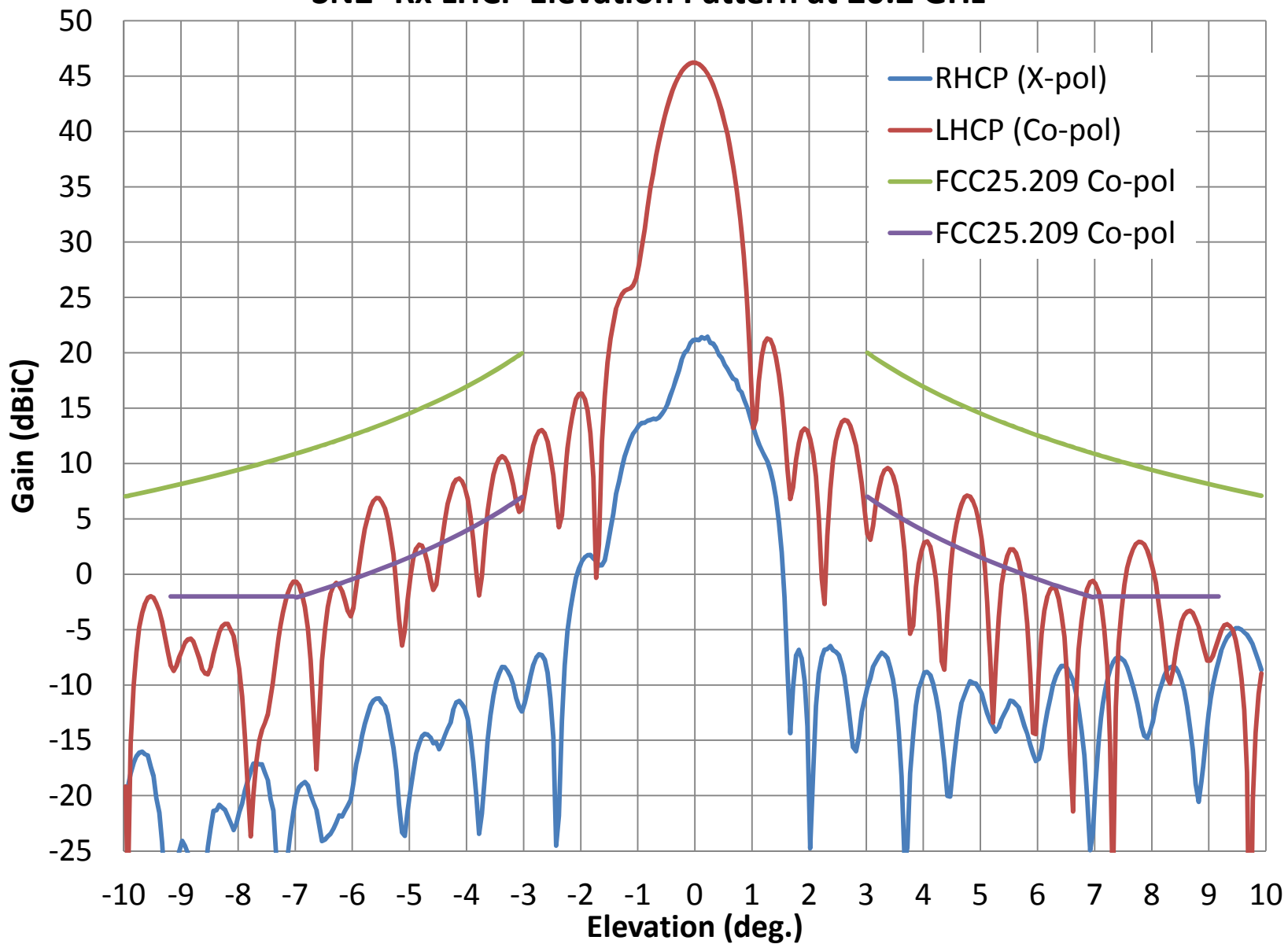
SN2- Rx LHCP Elevation Pattern at 19.7 GHz



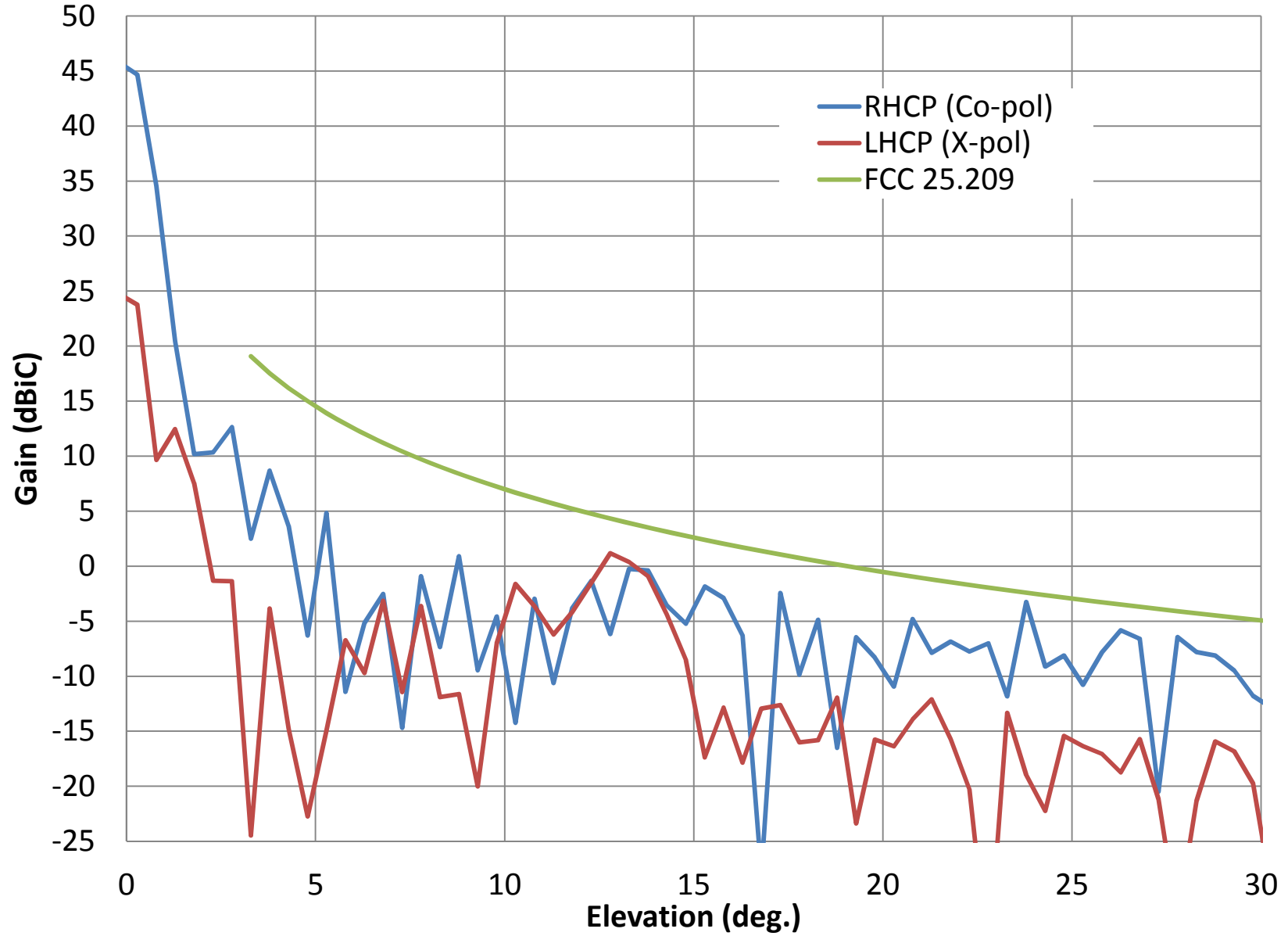
SN2- Rx LHCP Elevation Pattern at 19.95 GHz



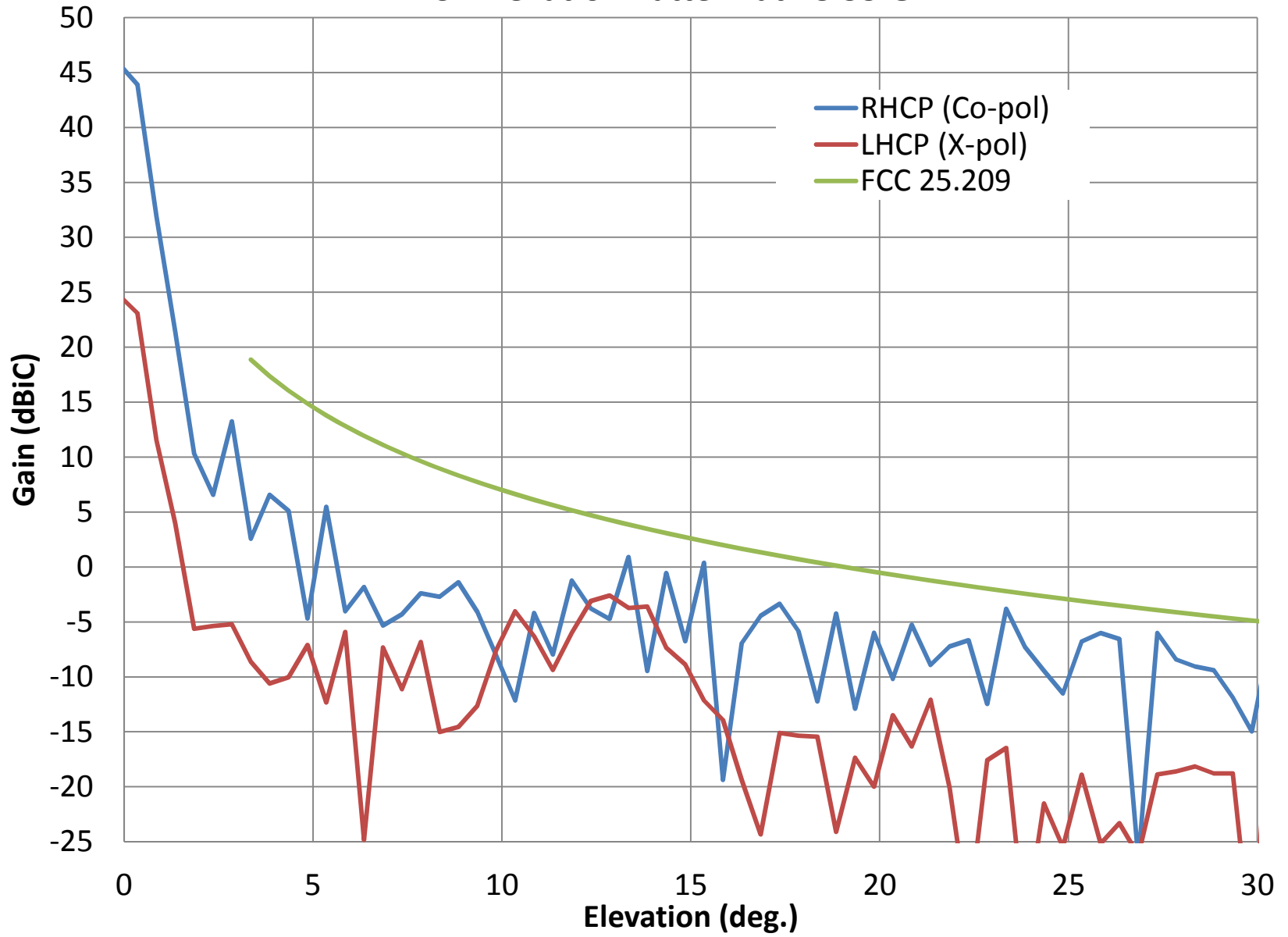
SN2- Rx LHCP Elevation Pattern at 20.2 GHz



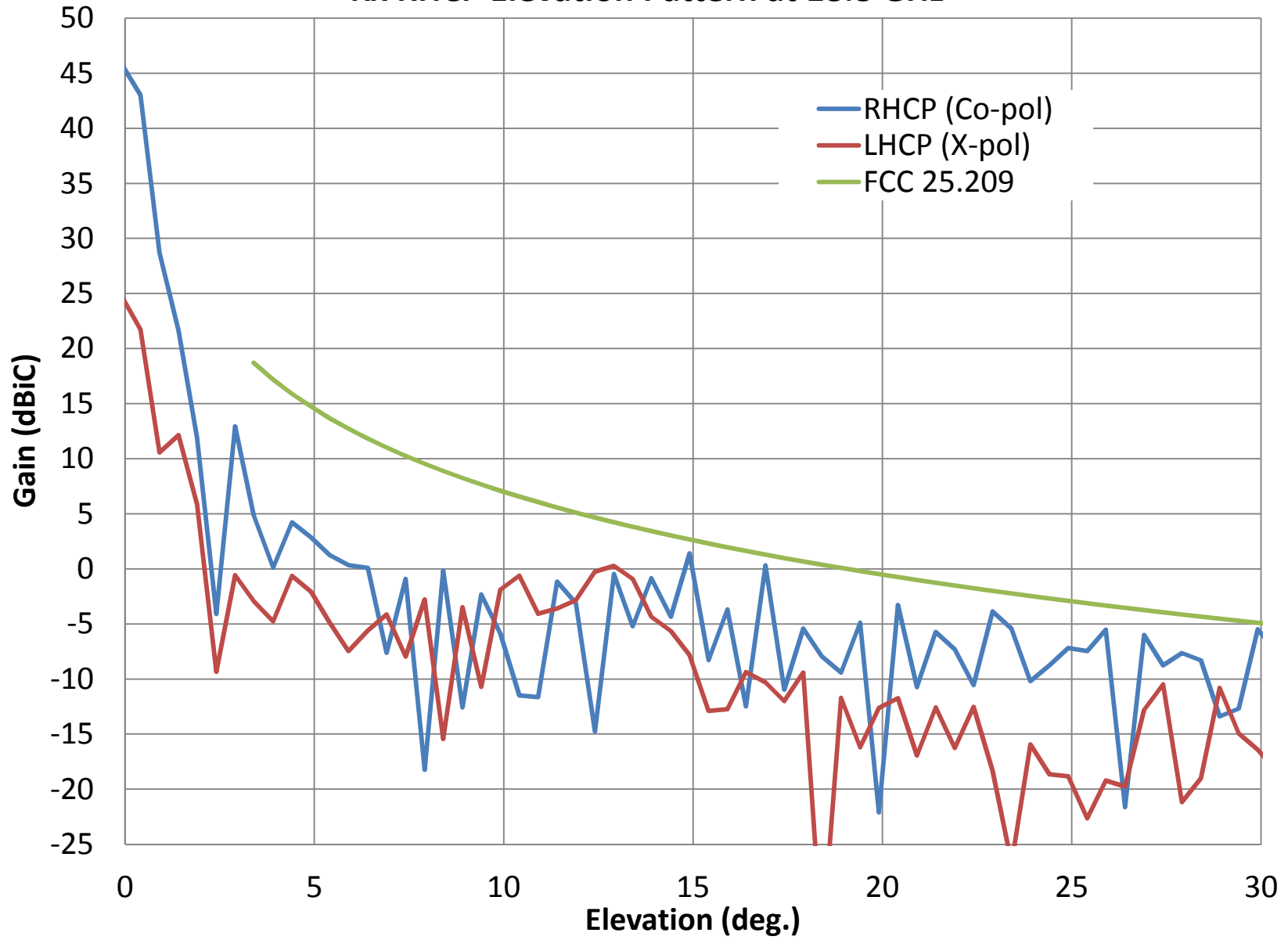
Rx RHCP Elevation Pattern at 18.3 GHz



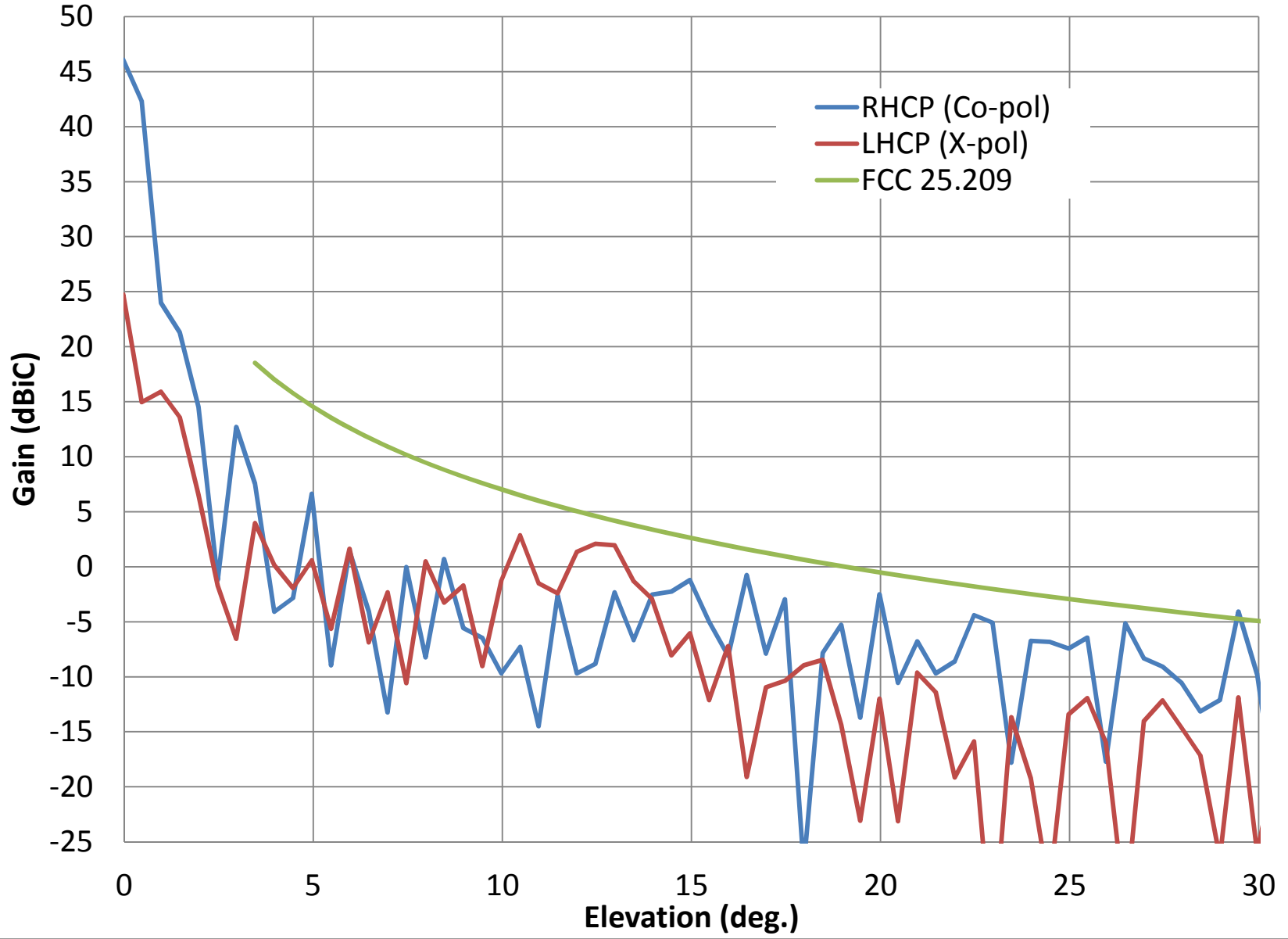
Rx RHCP Elevation Pattern at 18.55 GHz



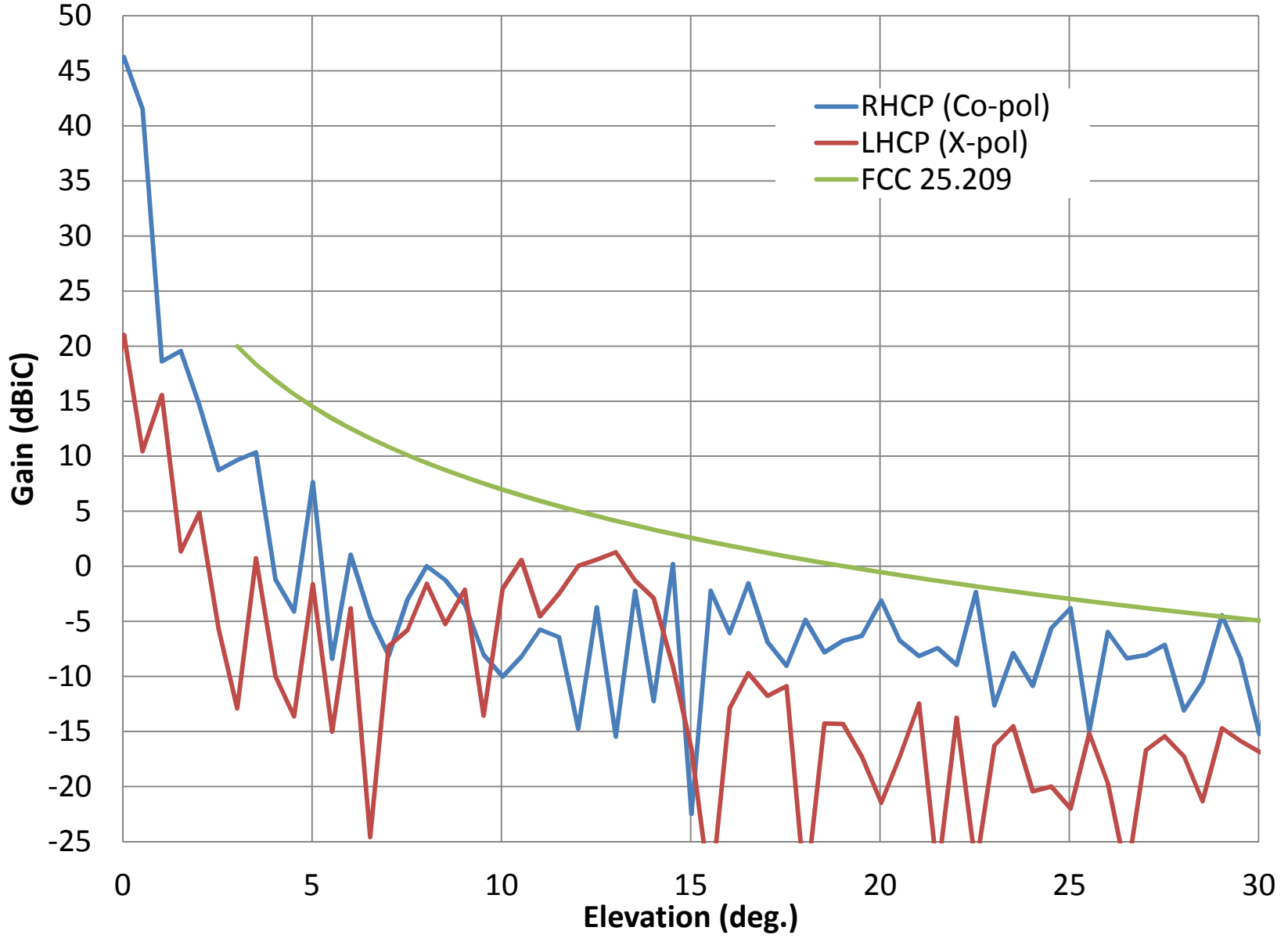
Rx RHCP Elevation Pattern at 18.8 GHz



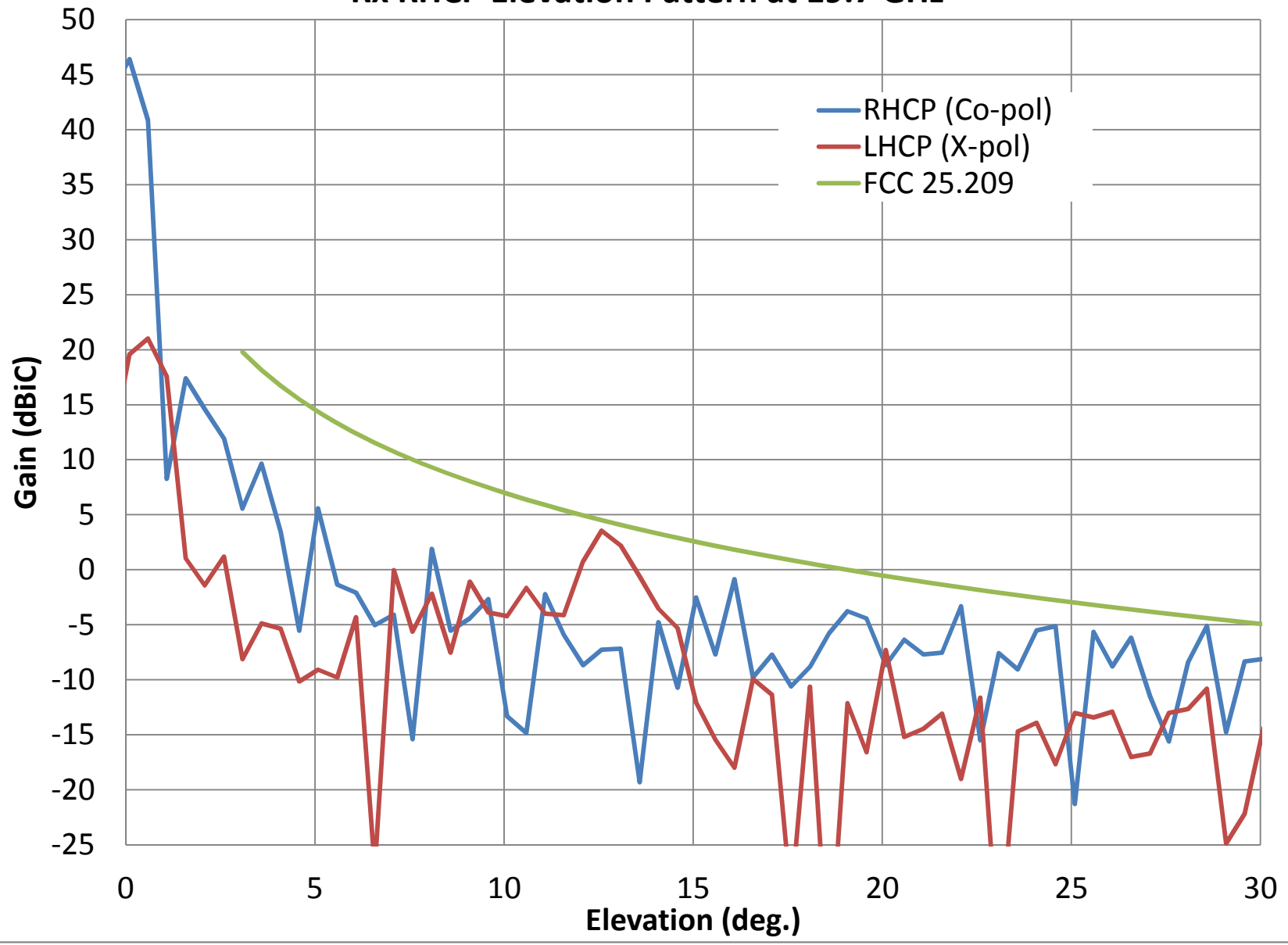
Rx RHCP Elevation Pattern at 19.05 GHz



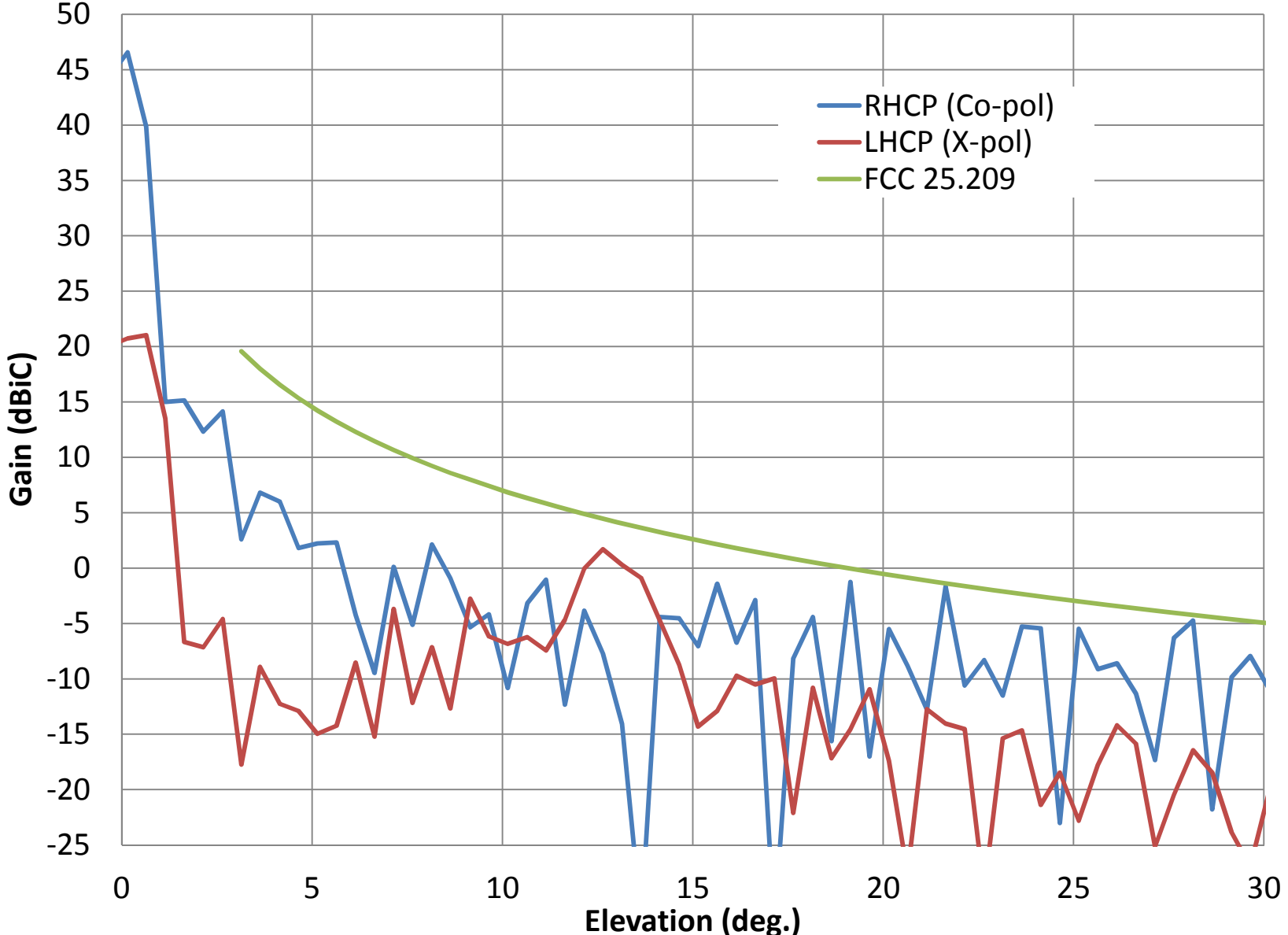
Rx RHCP Elevation Pattern at 19.3 GHz



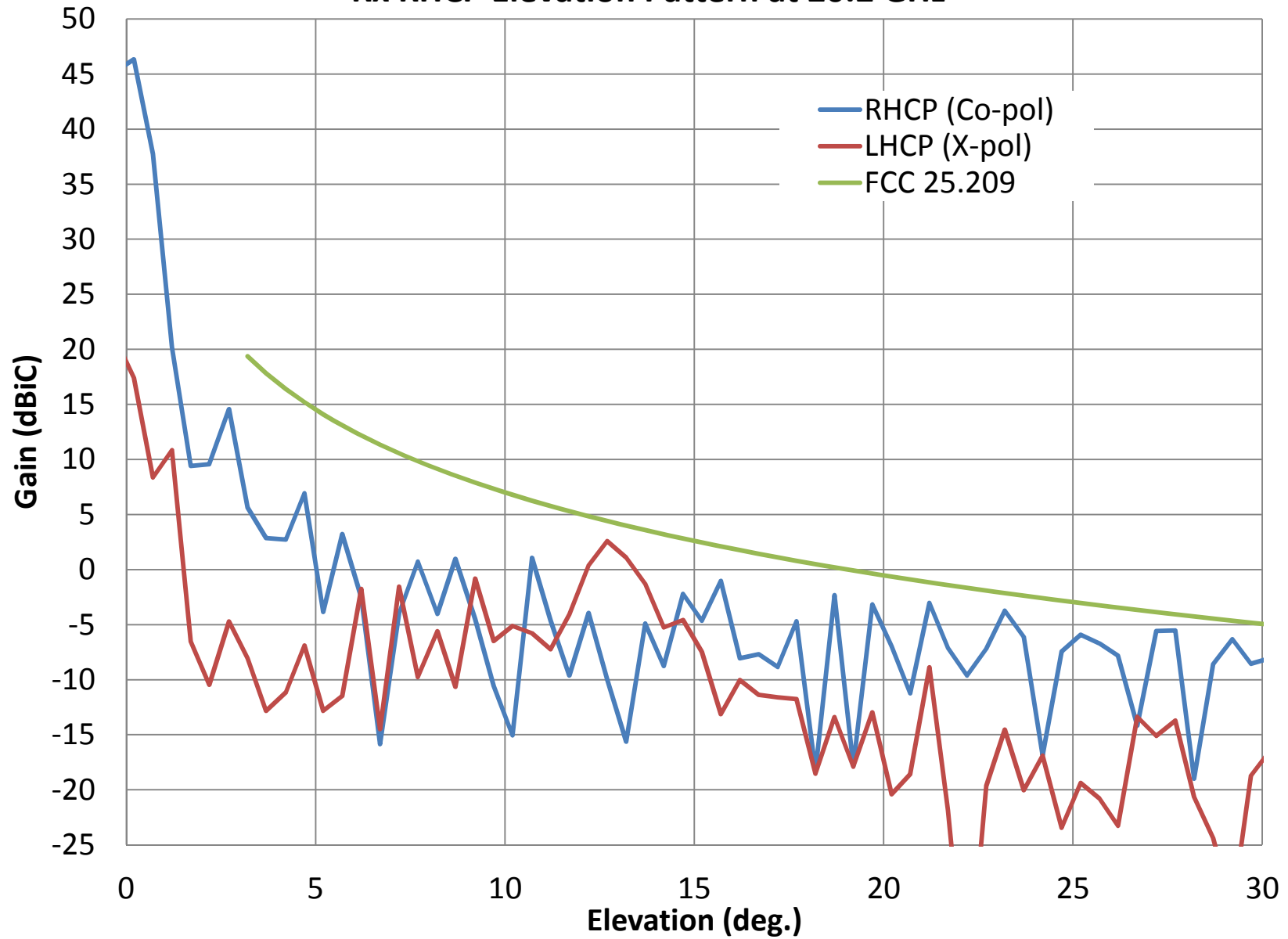
Rx RHCP Elevation Pattern at 19.7 GHz



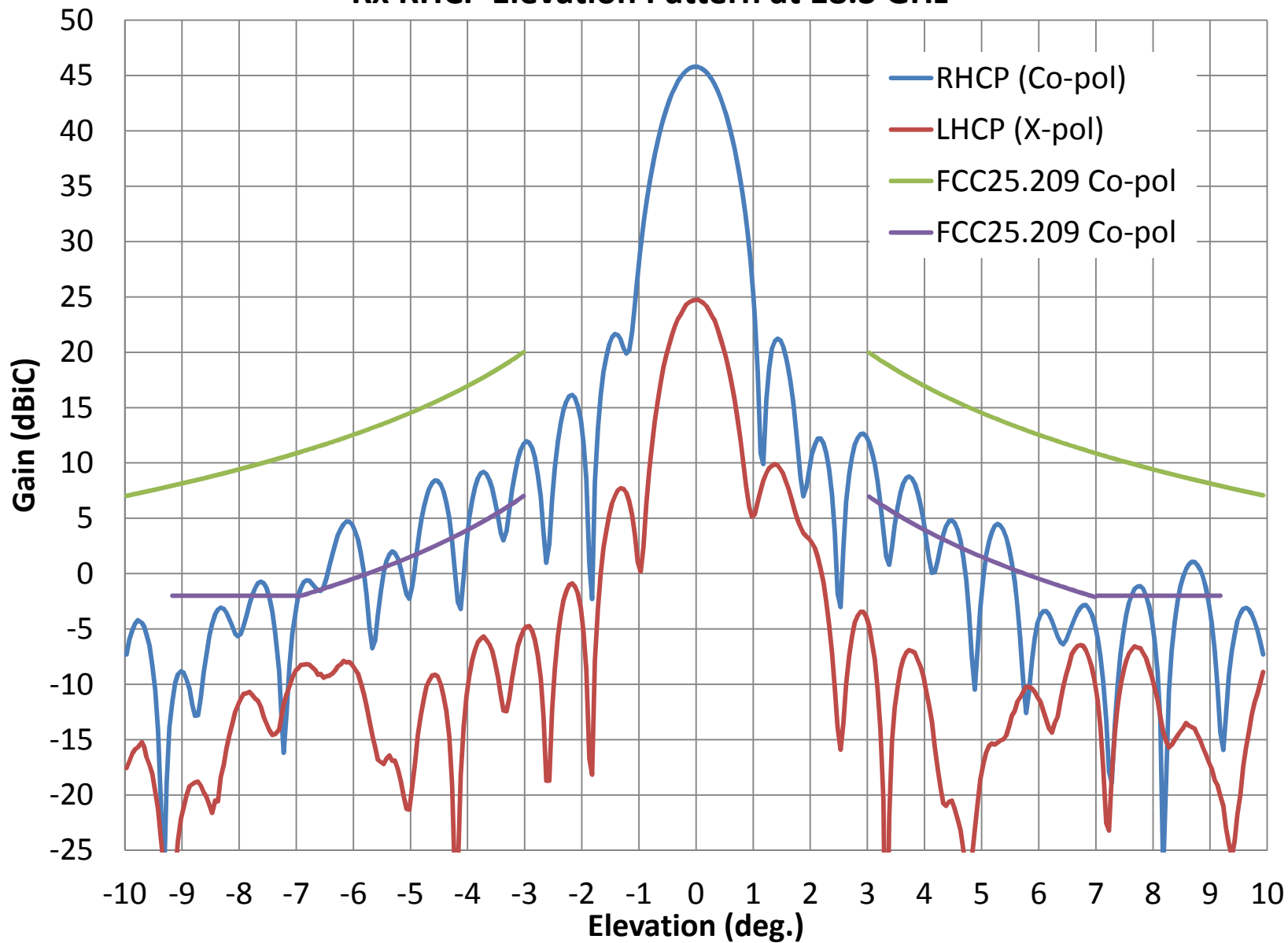
Rx RHCP Elevation Pattern at 19.95 GHz



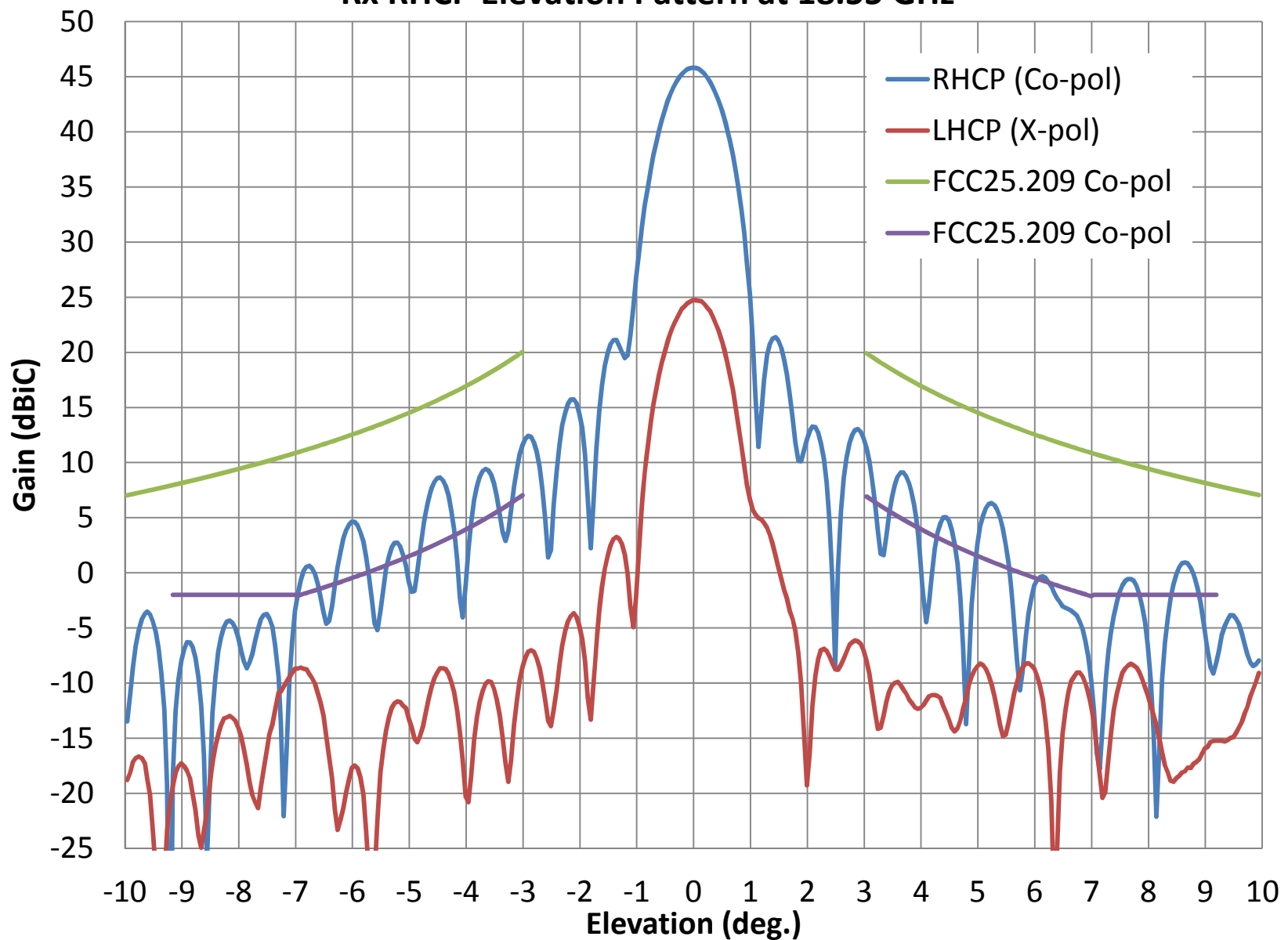
Rx RHCP Elevation Pattern at 20.2 GHz



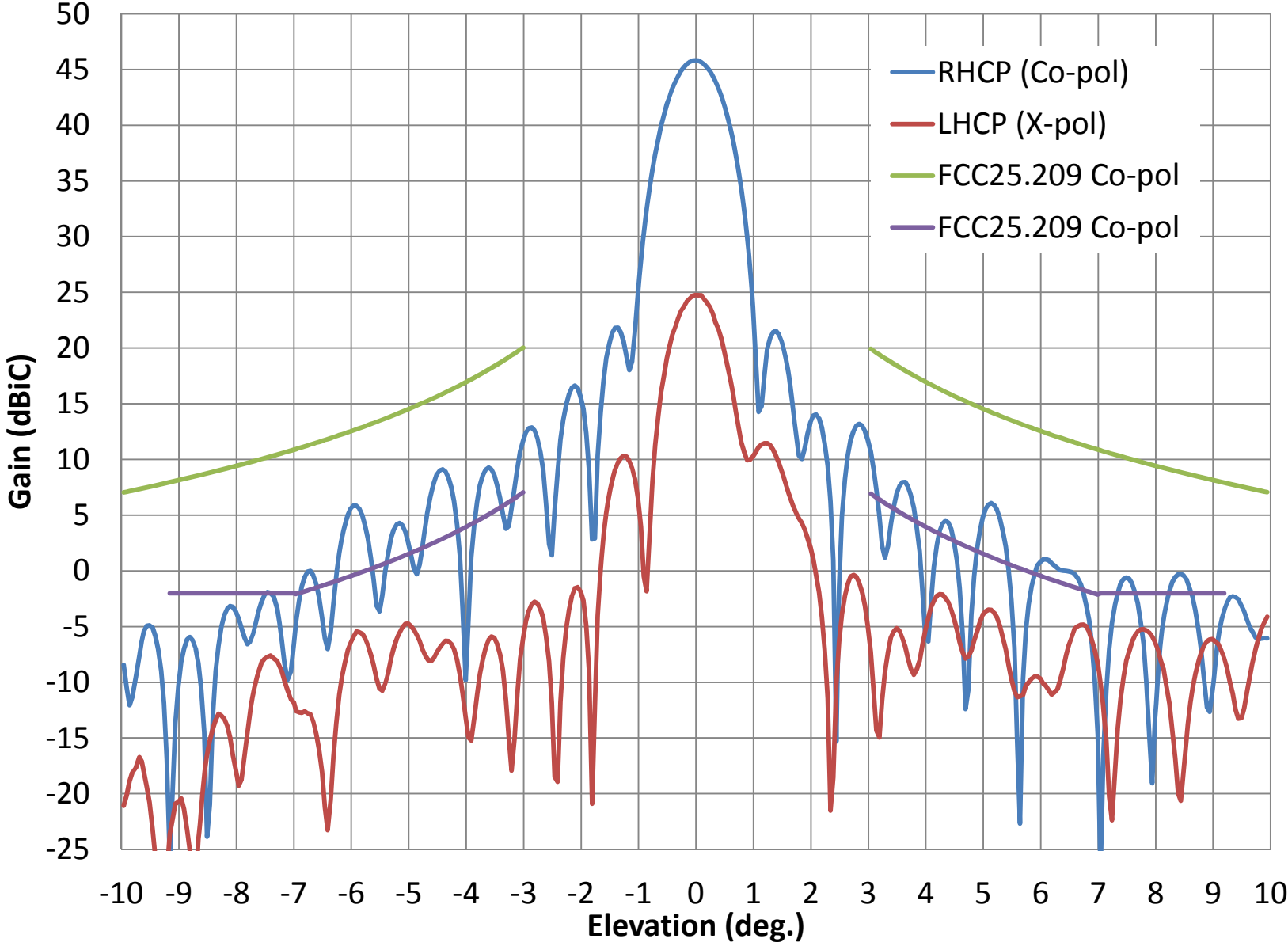
Rx RHCP Elevation Pattern at 18.3 GHz



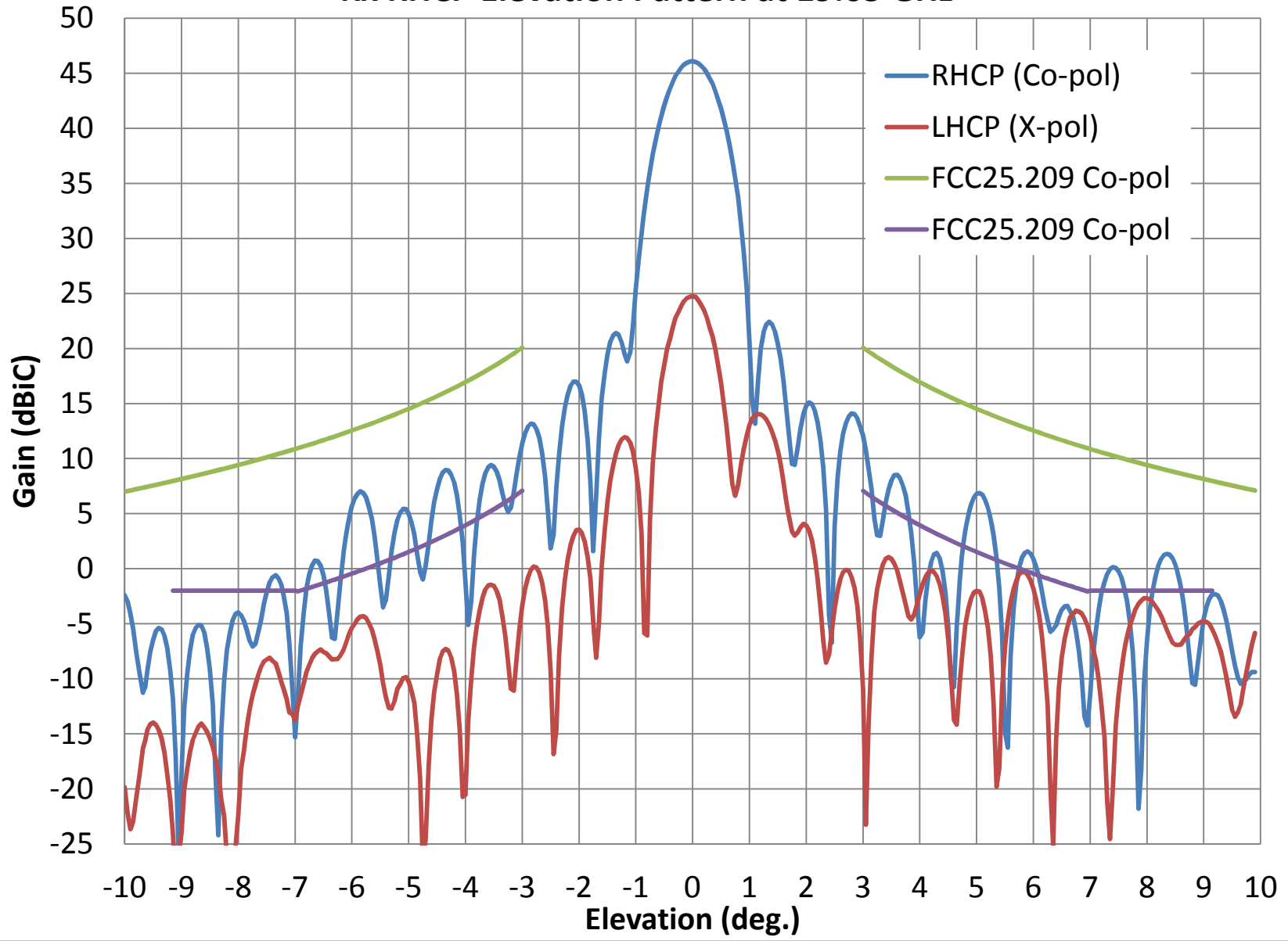
Rx RHCP Elevation Pattern at 18.55 GHz



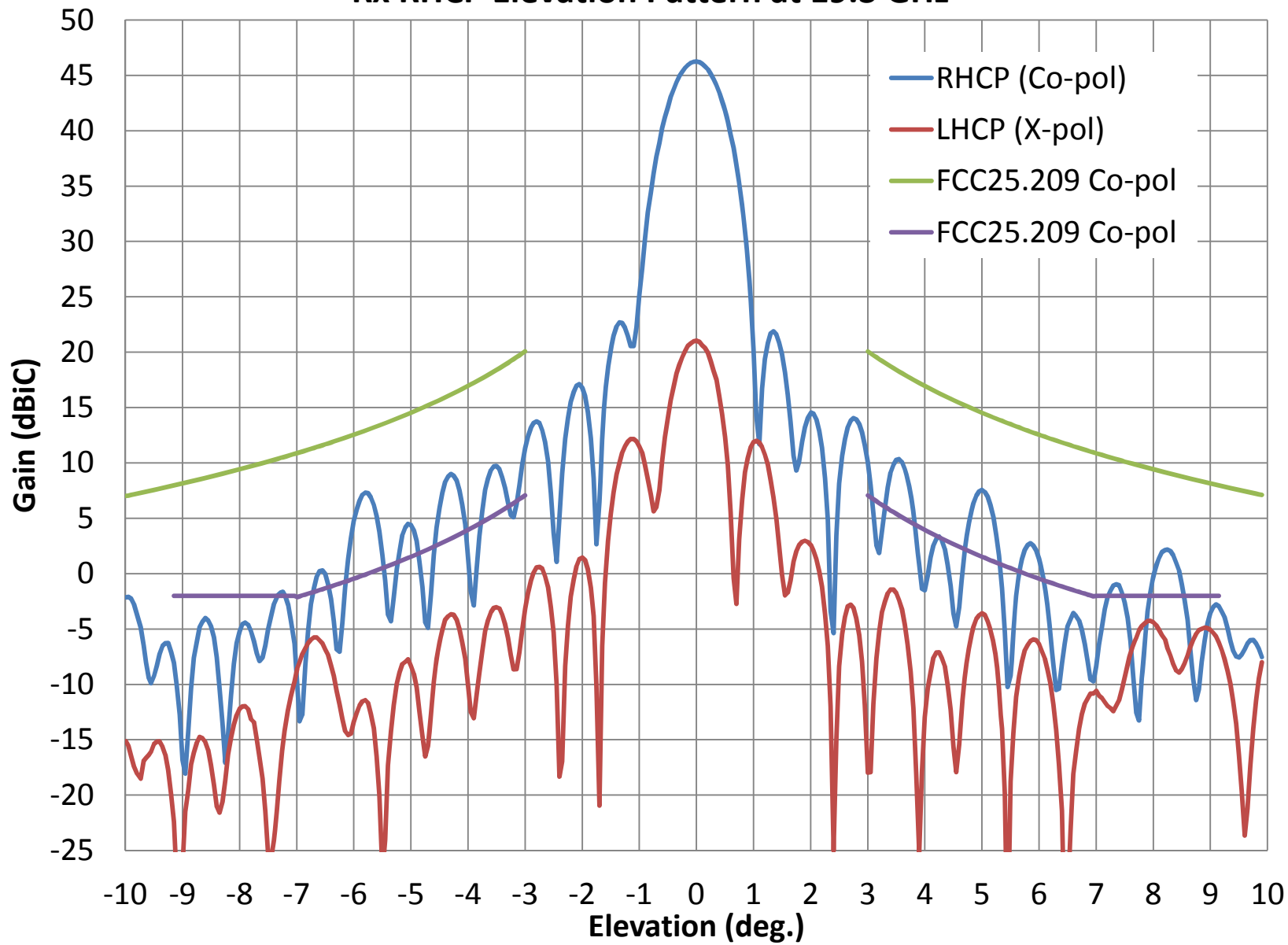
Rx RHCP Elevation Pattern at 18.8 GHz



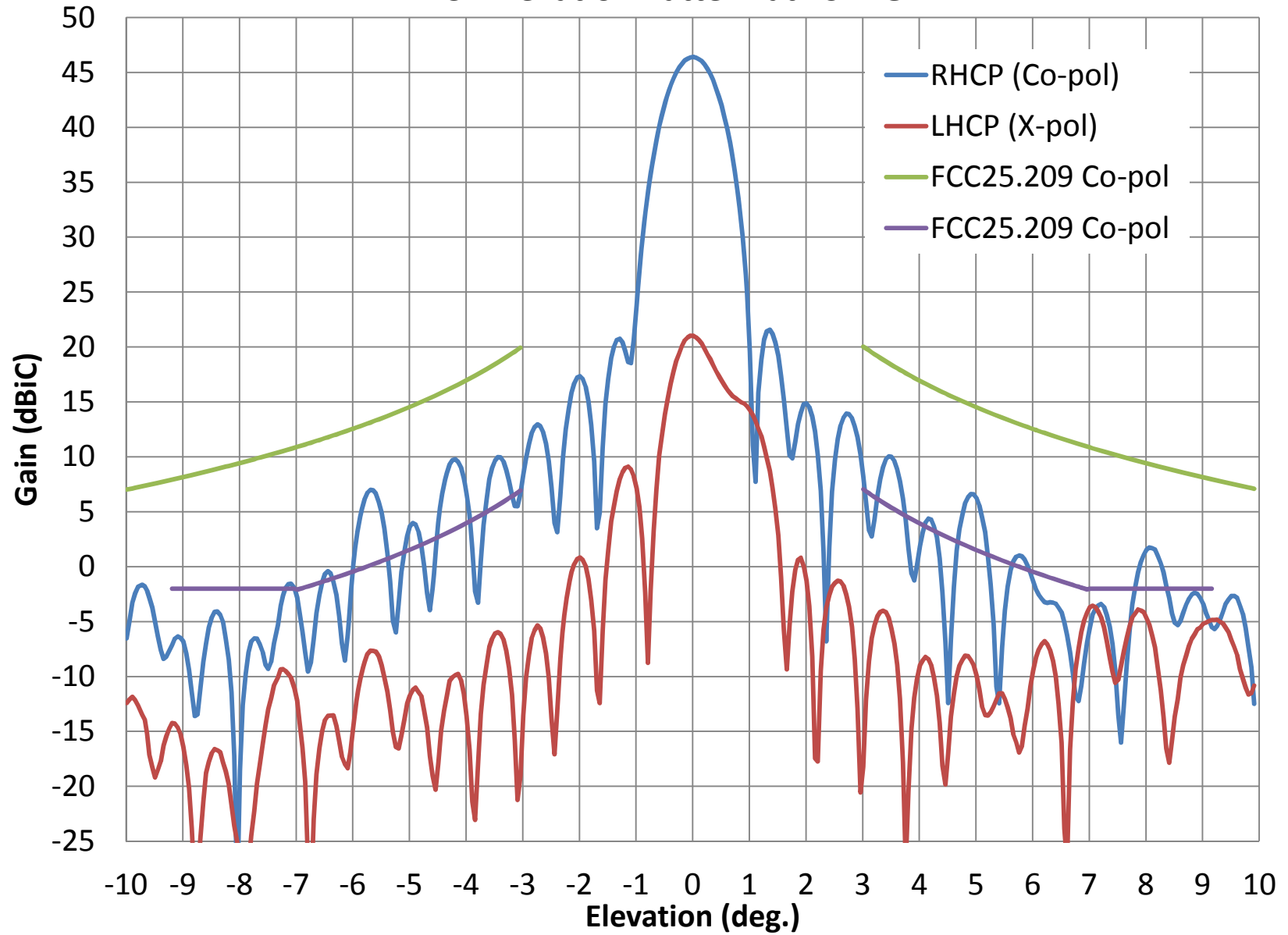
Rx RHCP Elevation Pattern at 19.05 GHz



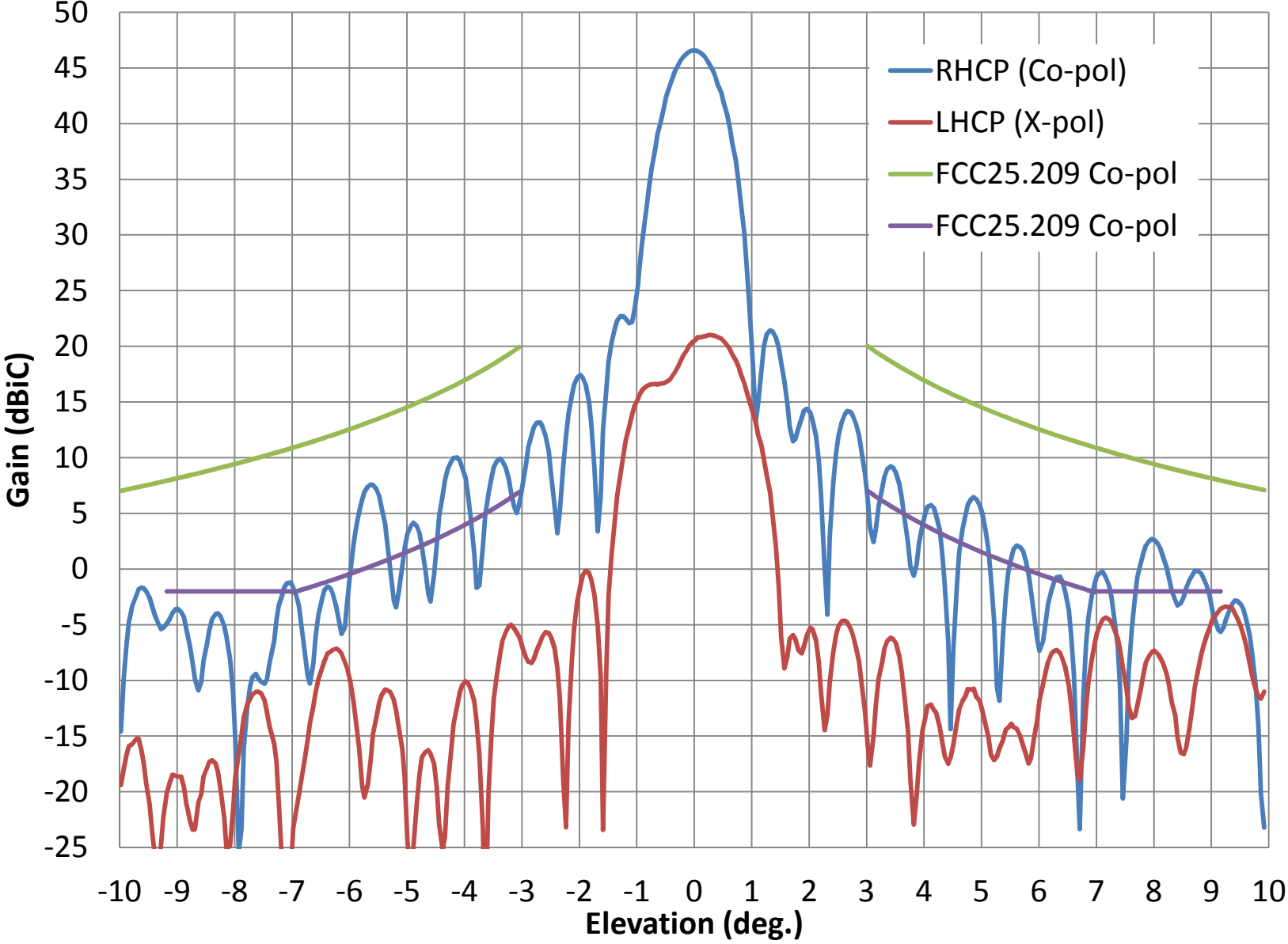
Rx RHCP Elevation Pattern at 19.3 GHz



Rx RHCP Elevation Pattern at 19.7 GHz



Rx Elevation Pattern at 19.95 GHz



Rx RHCP Elevation Pattern at 20.2 GHz

