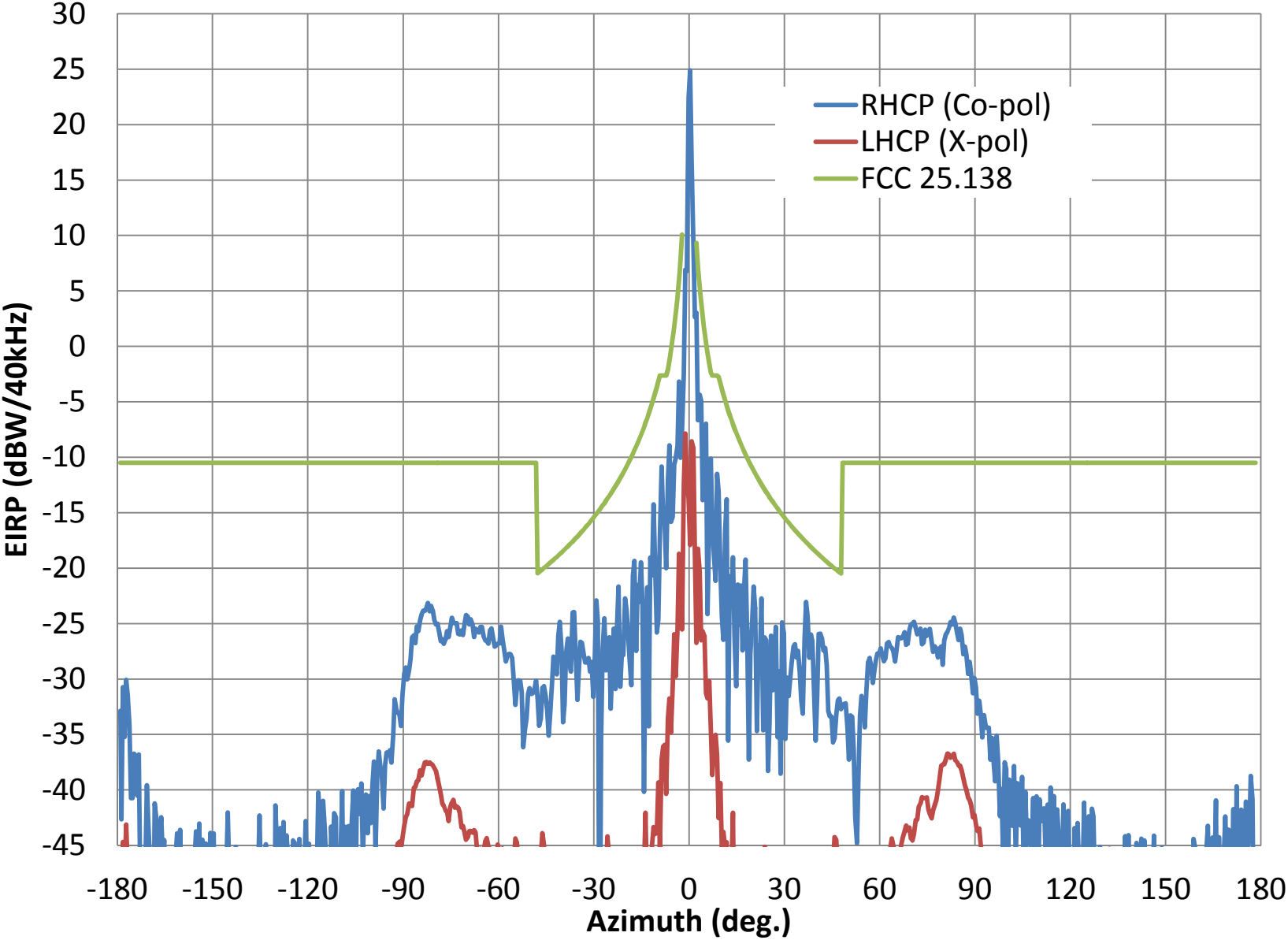
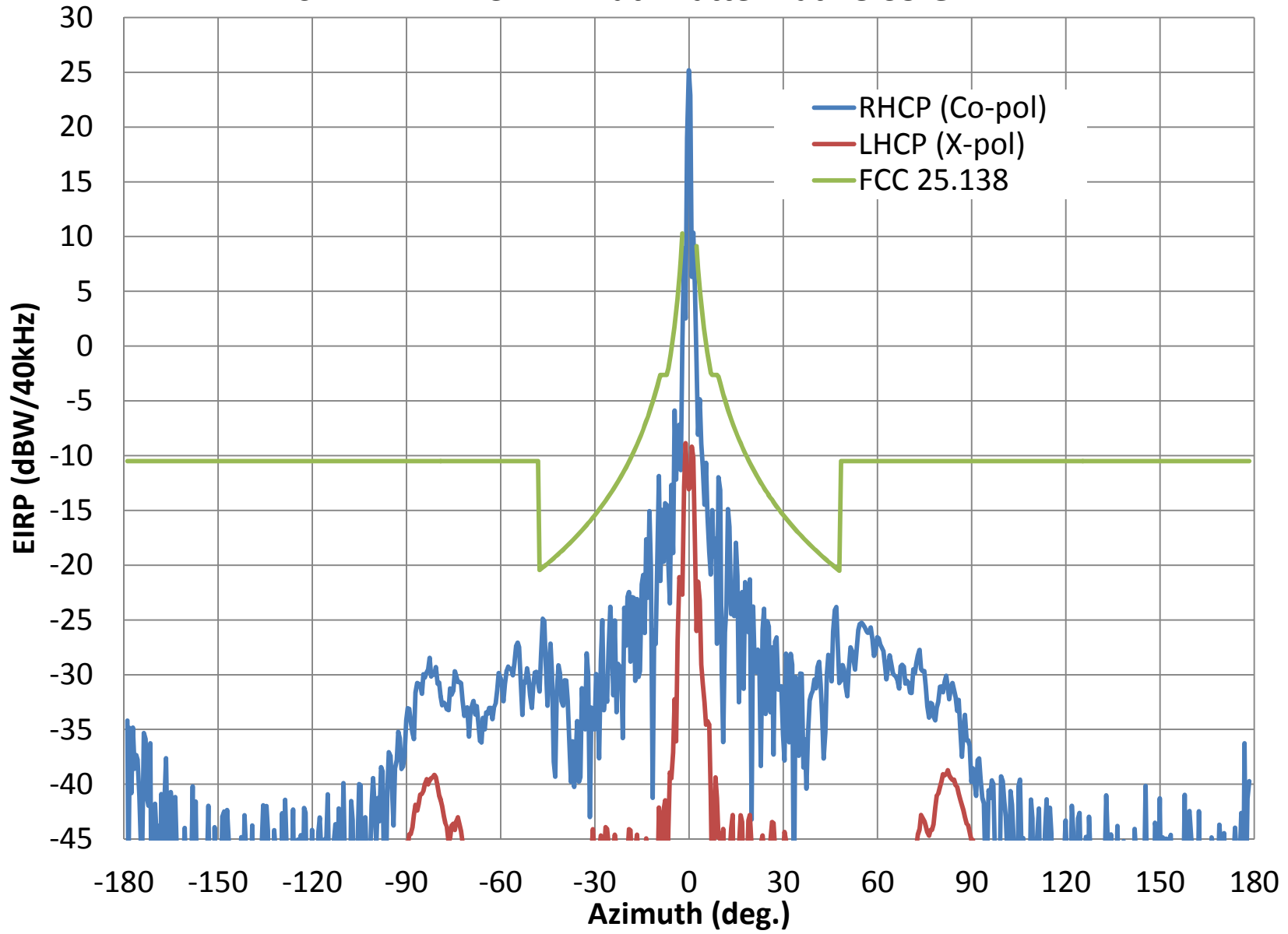


Exhibit C – EIRP Density Plots

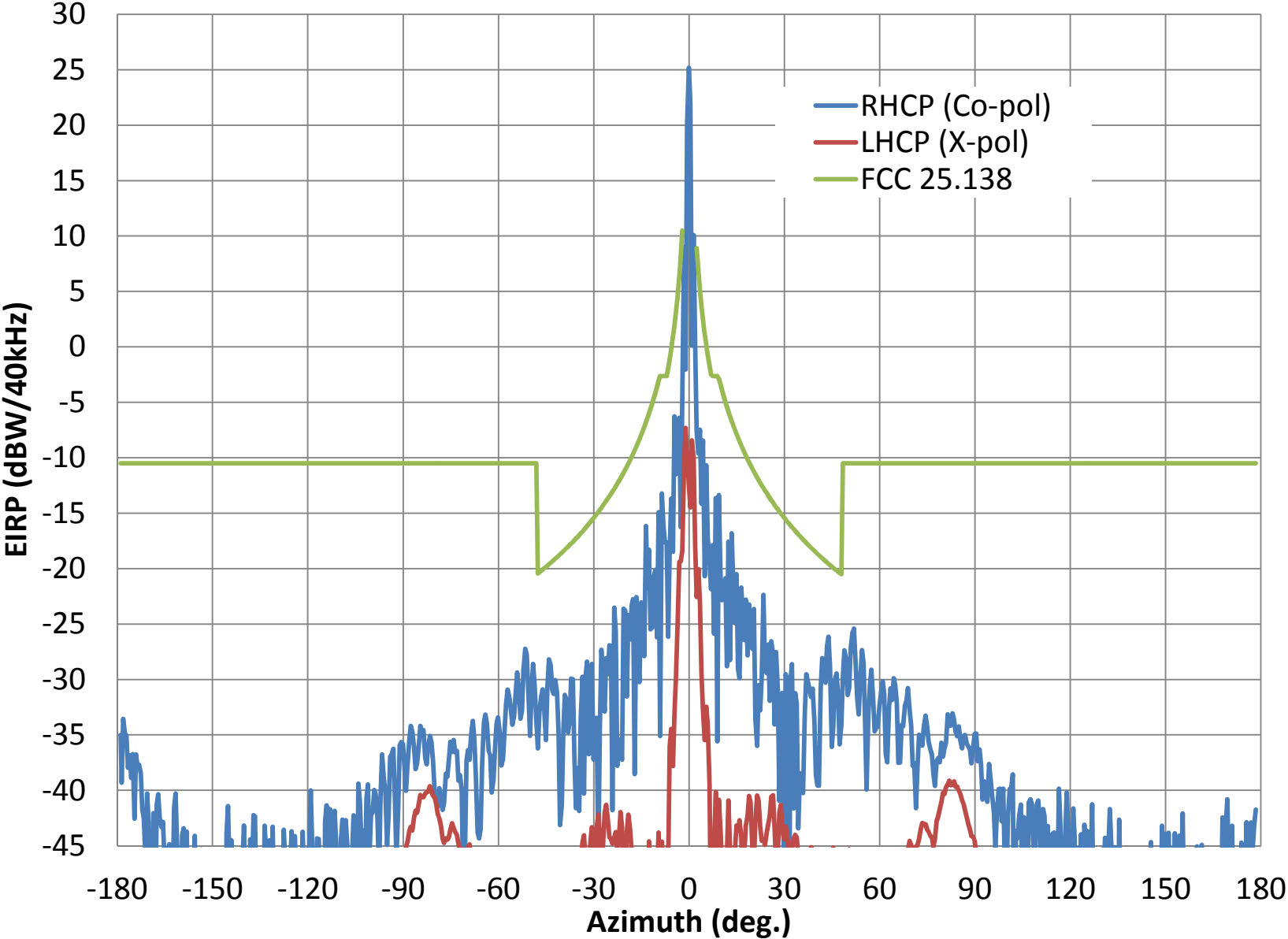
SN11- Tx RHCP Azimuth Pattern at 28.1 GHz



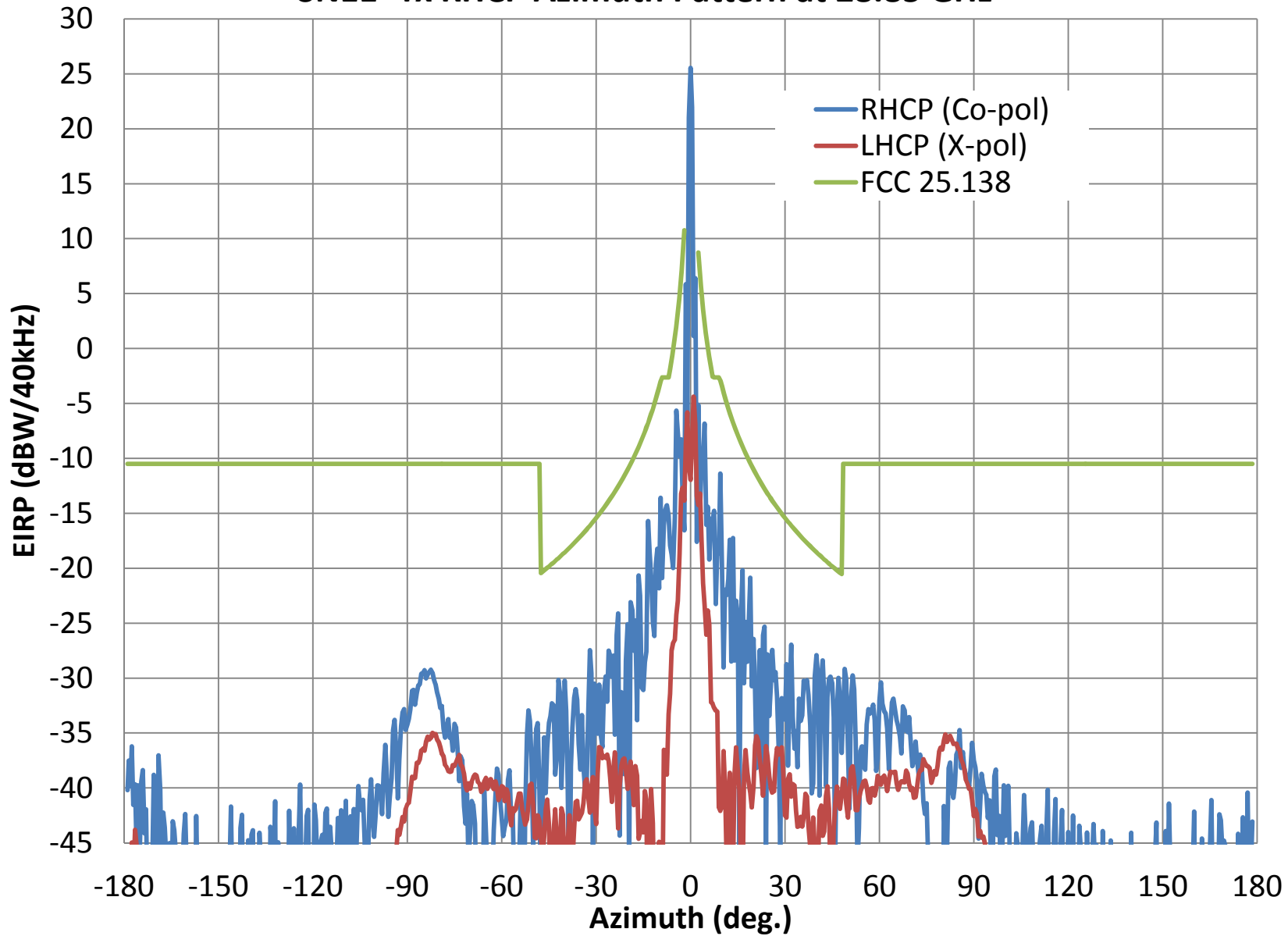
SN11- Tx RHCP Azimuth Pattern at 28.35 GHz



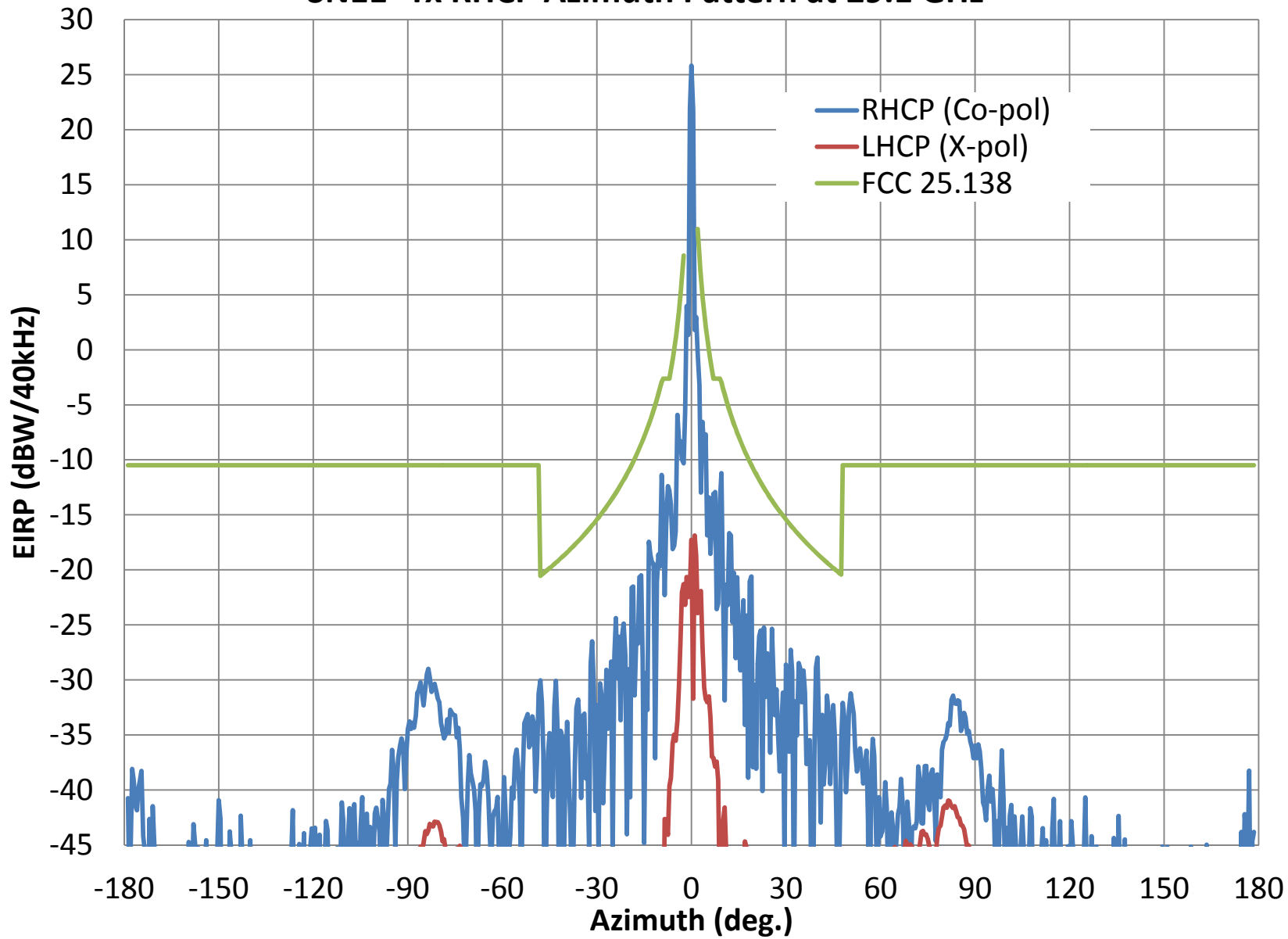
SN11- Tx RHCP Azimuth Pattern at 28.6 GHz



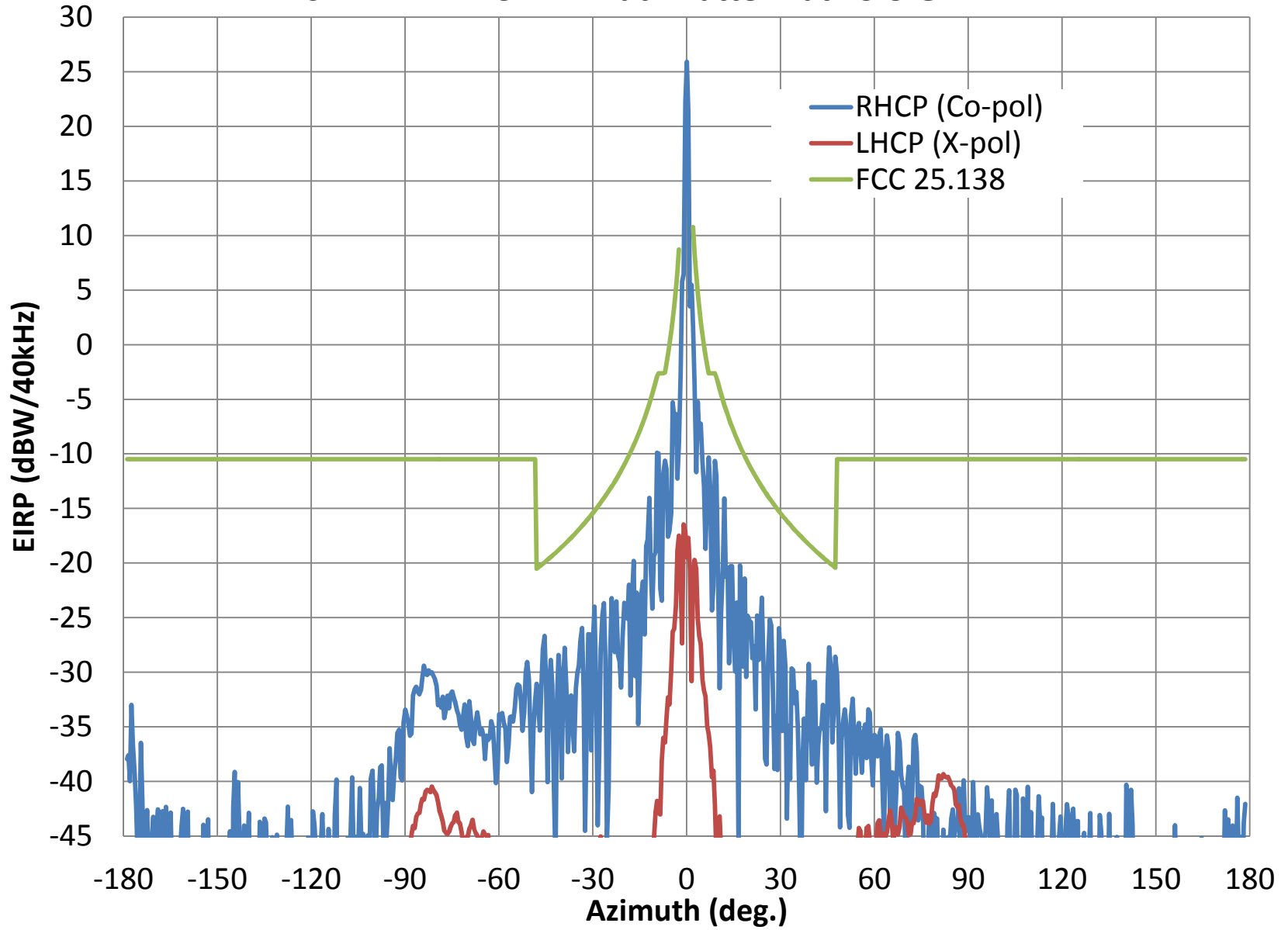
SN11- Tx RHCP Azimuth Pattern at 28.85 GHz



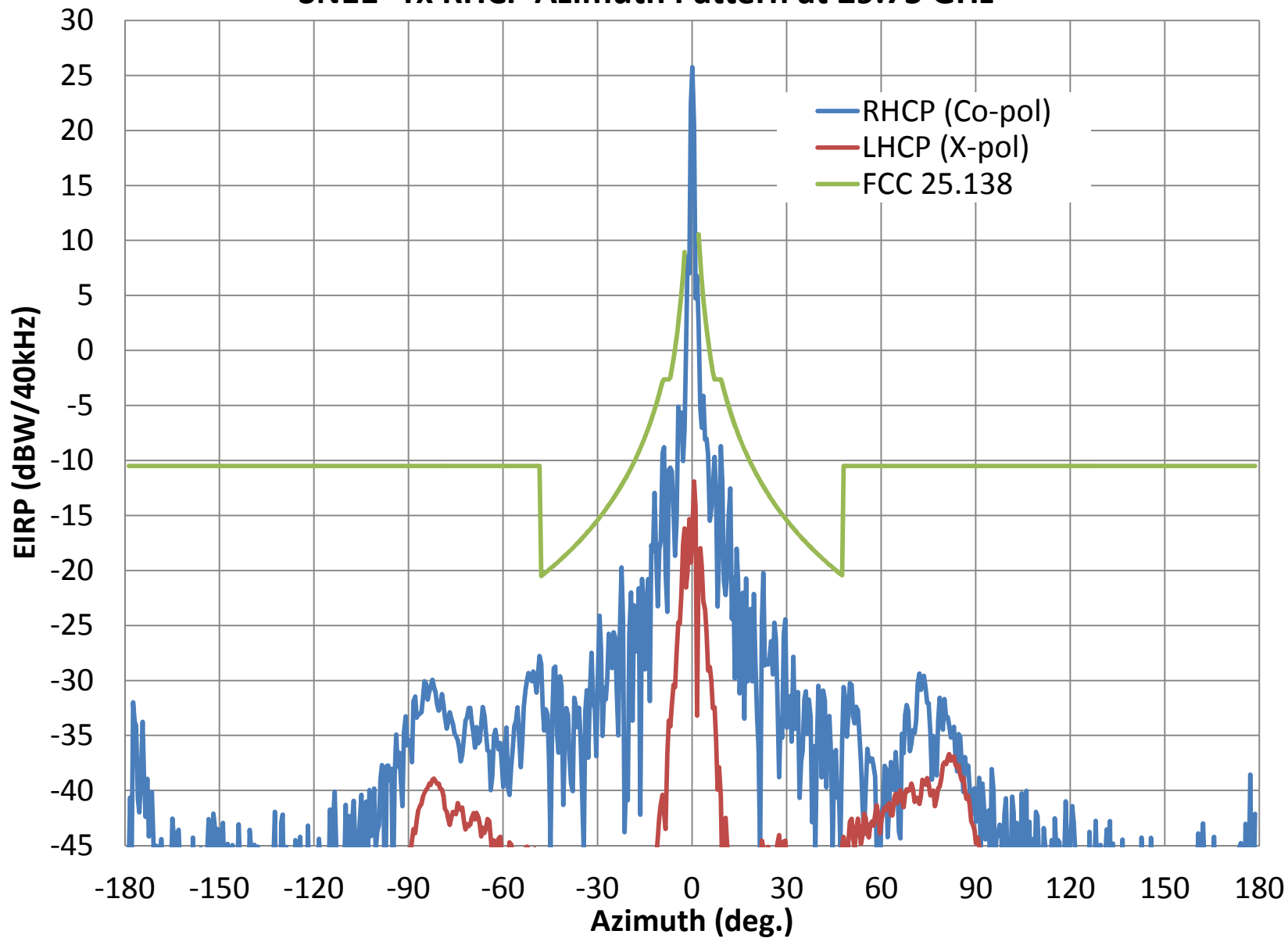
SN11- Tx RHCP Azimuth Pattern at 29.1 GHz



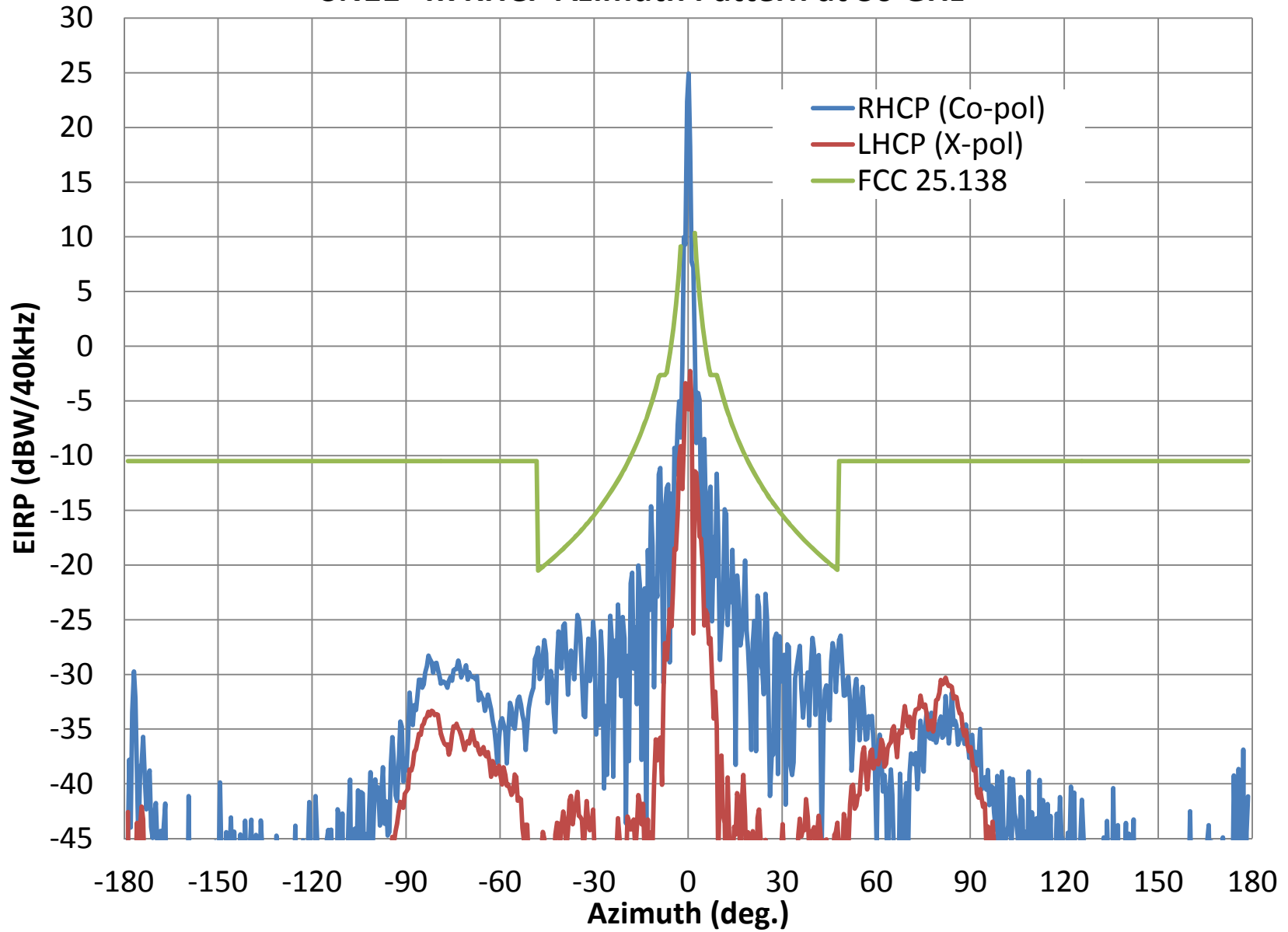
SN11- Tx RHCP Azimuth Pattern at 29.5 GHz



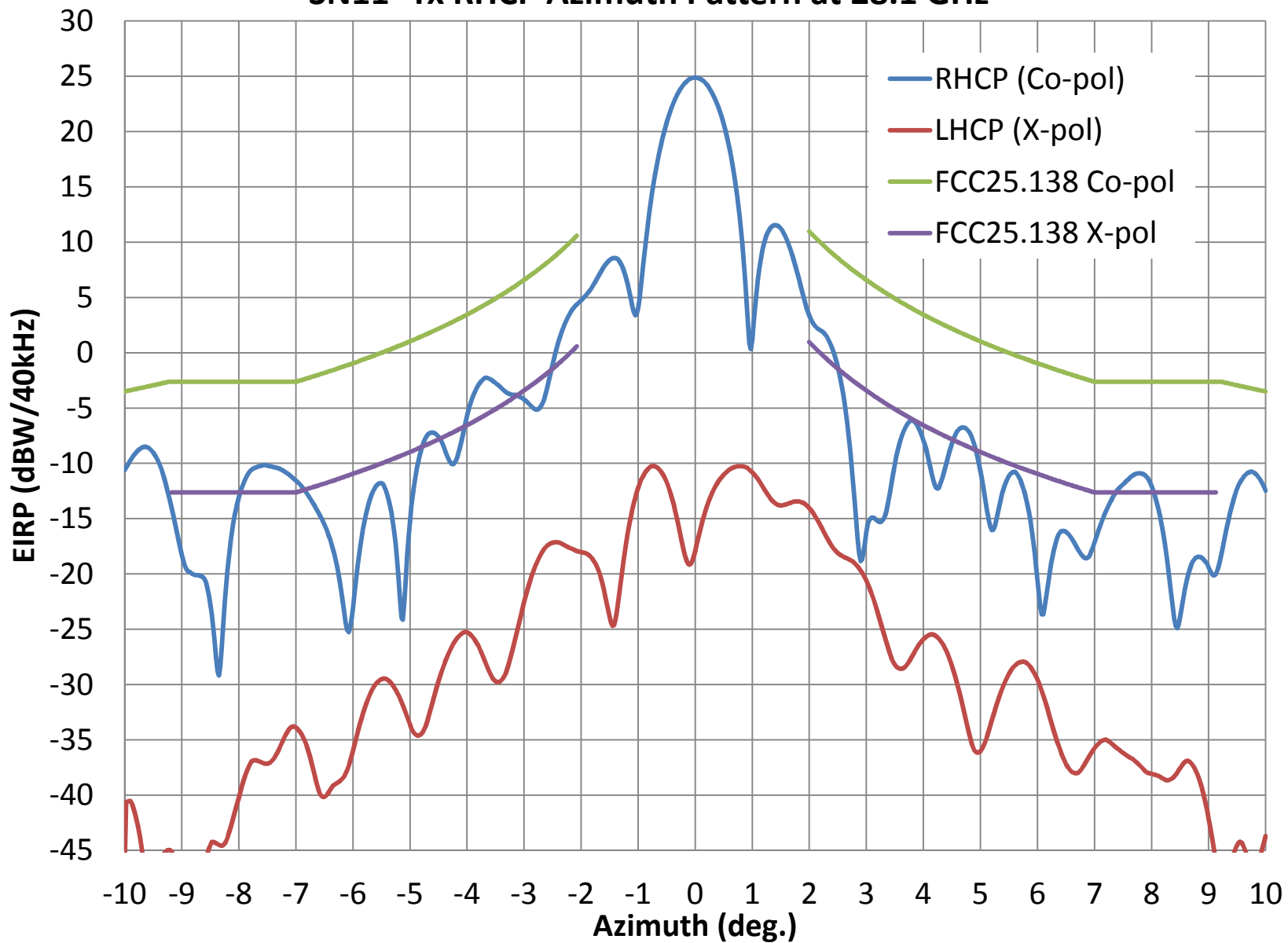
SN11- Tx RHCP Azimuth Pattern at 29.75 GHz



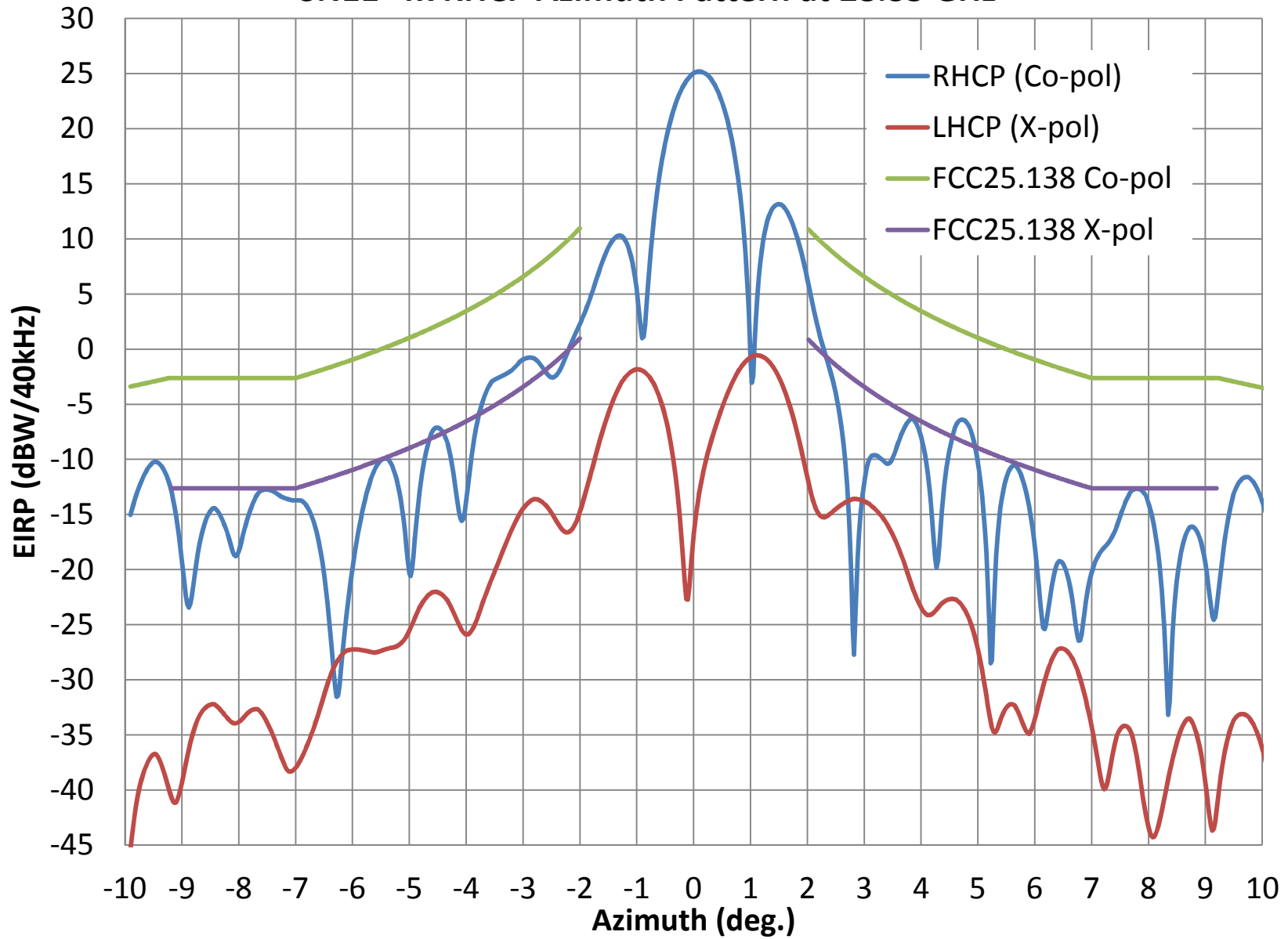
SN11- Tx RHCP Azimuth Pattern at 30 GHz



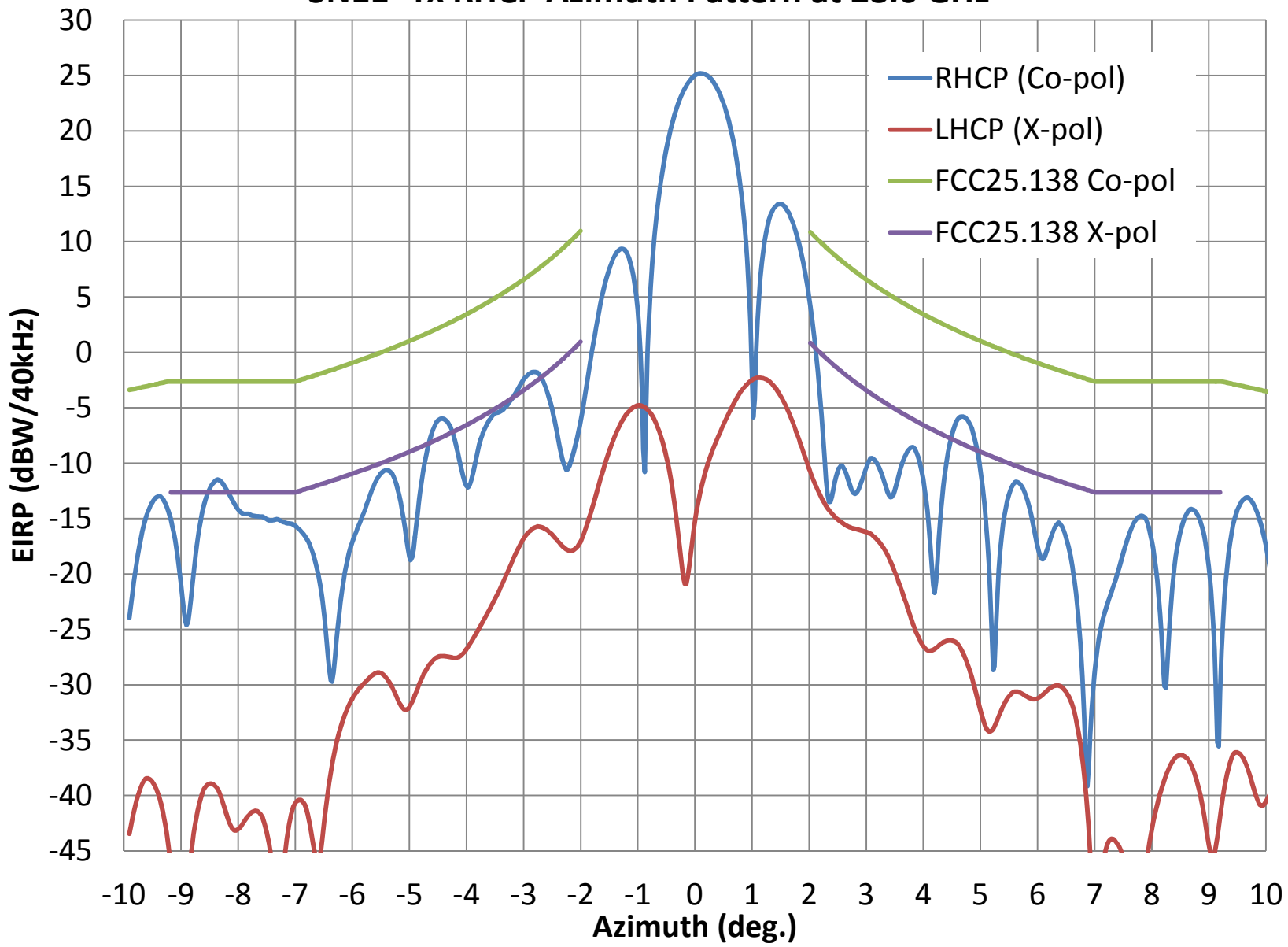
SN11- Tx RHCP Azimuth Pattern at 28.1 GHz



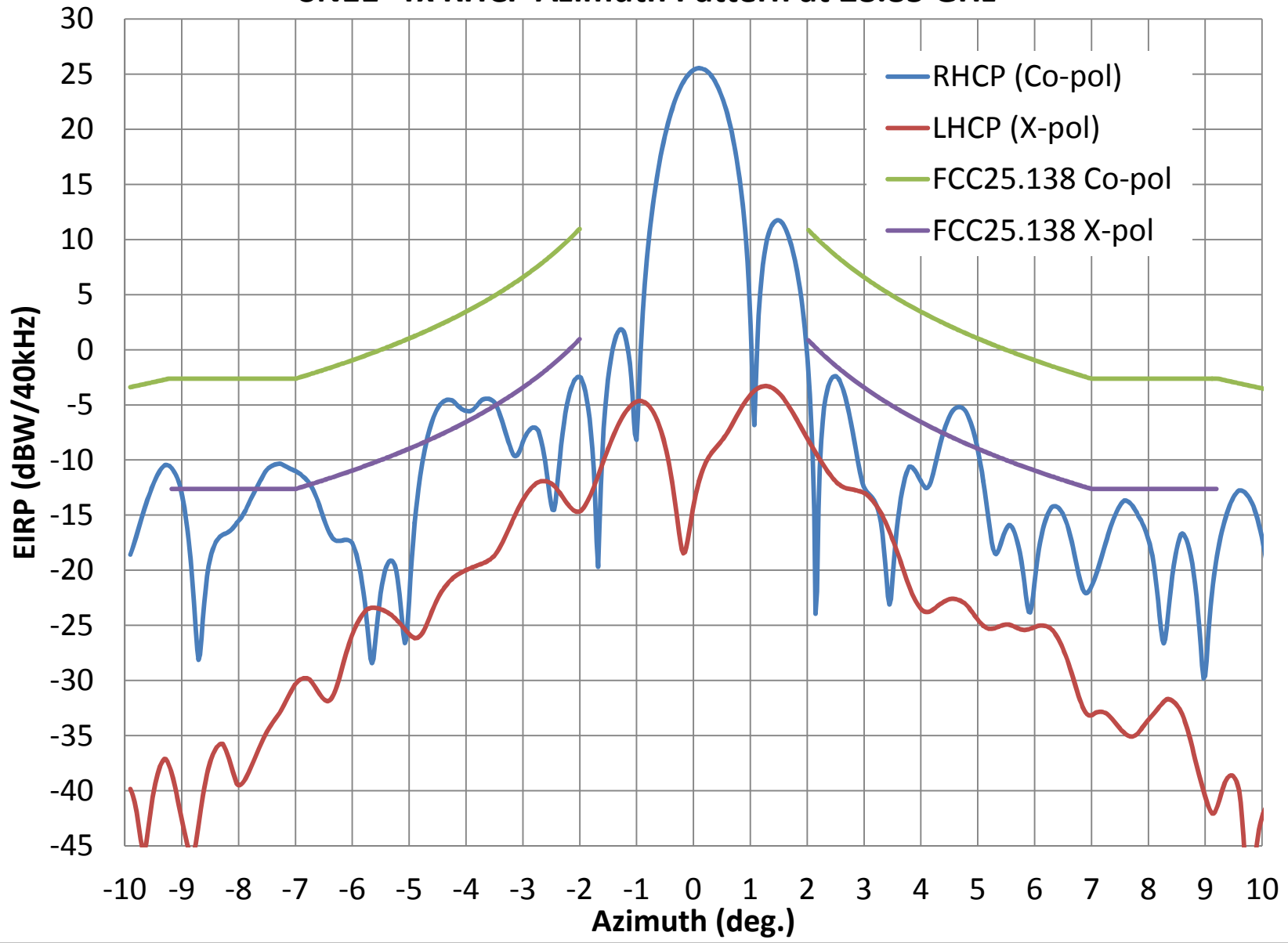
SN11- Tx RHCP Azimuth Pattern at 28.35 GHz



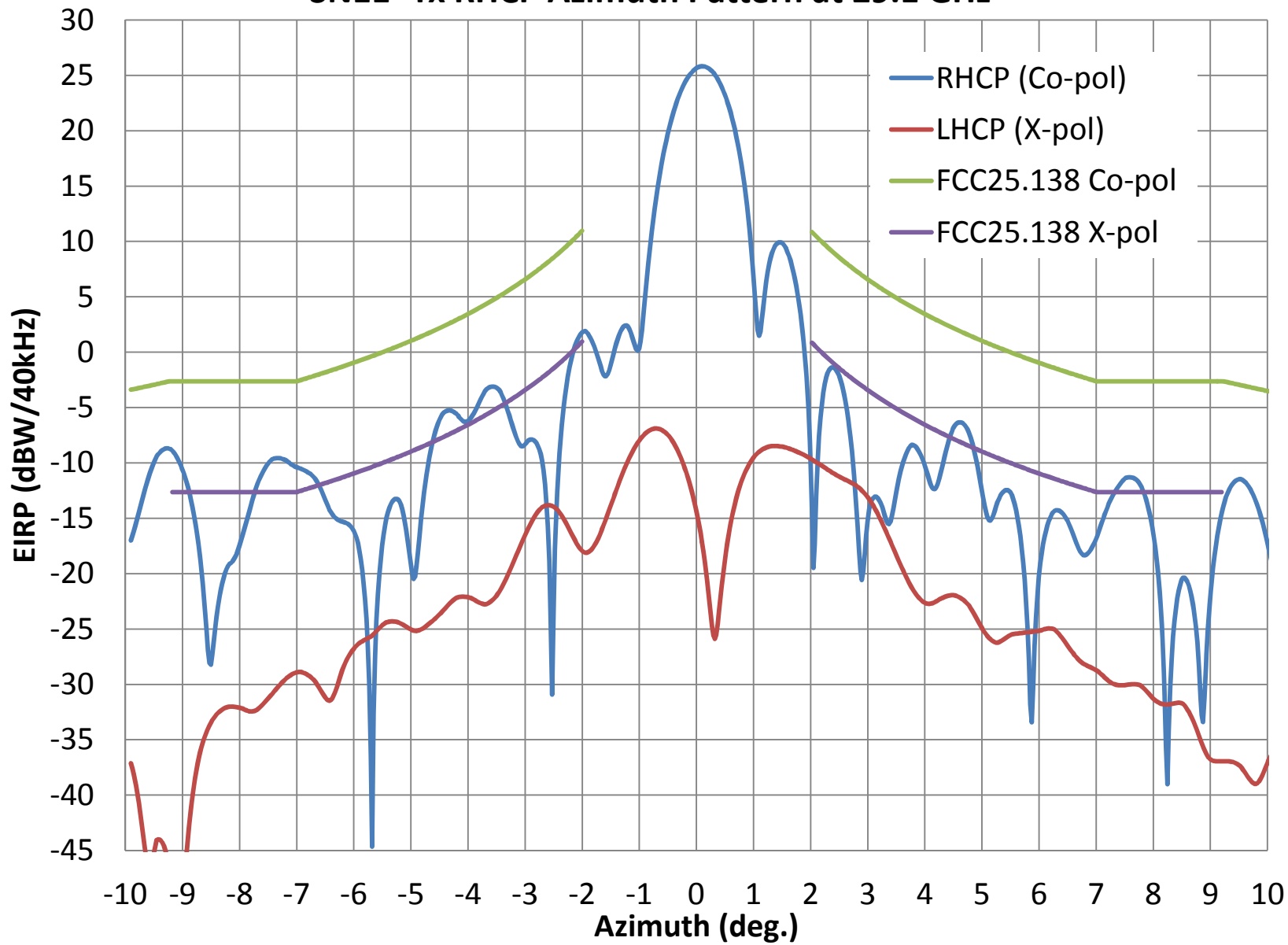
SN11- Tx RHCP Azimuth Pattern at 28.6 GHz



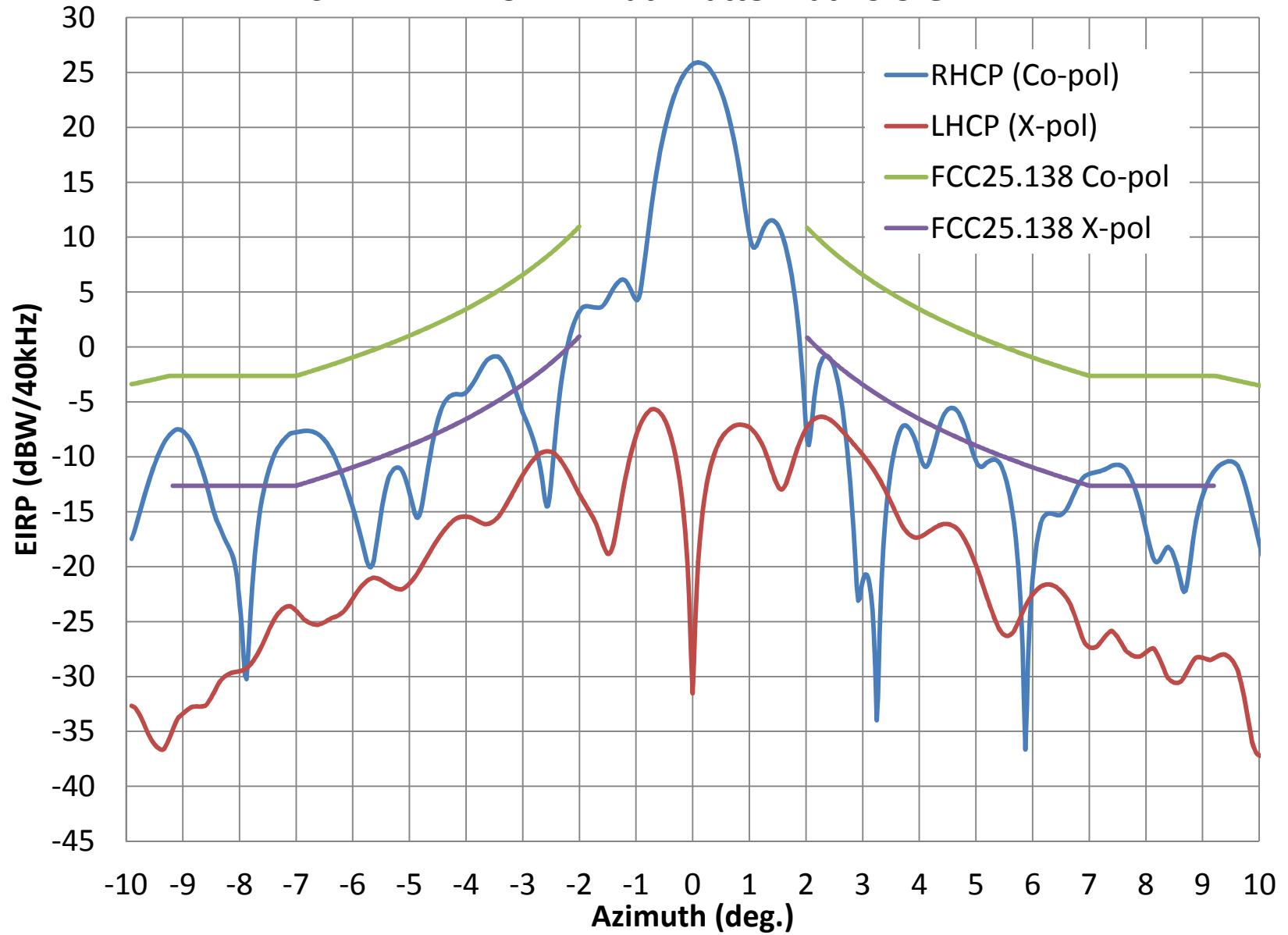
SN11- Tx RHCP Azimuth Pattern at 28.85 GHz



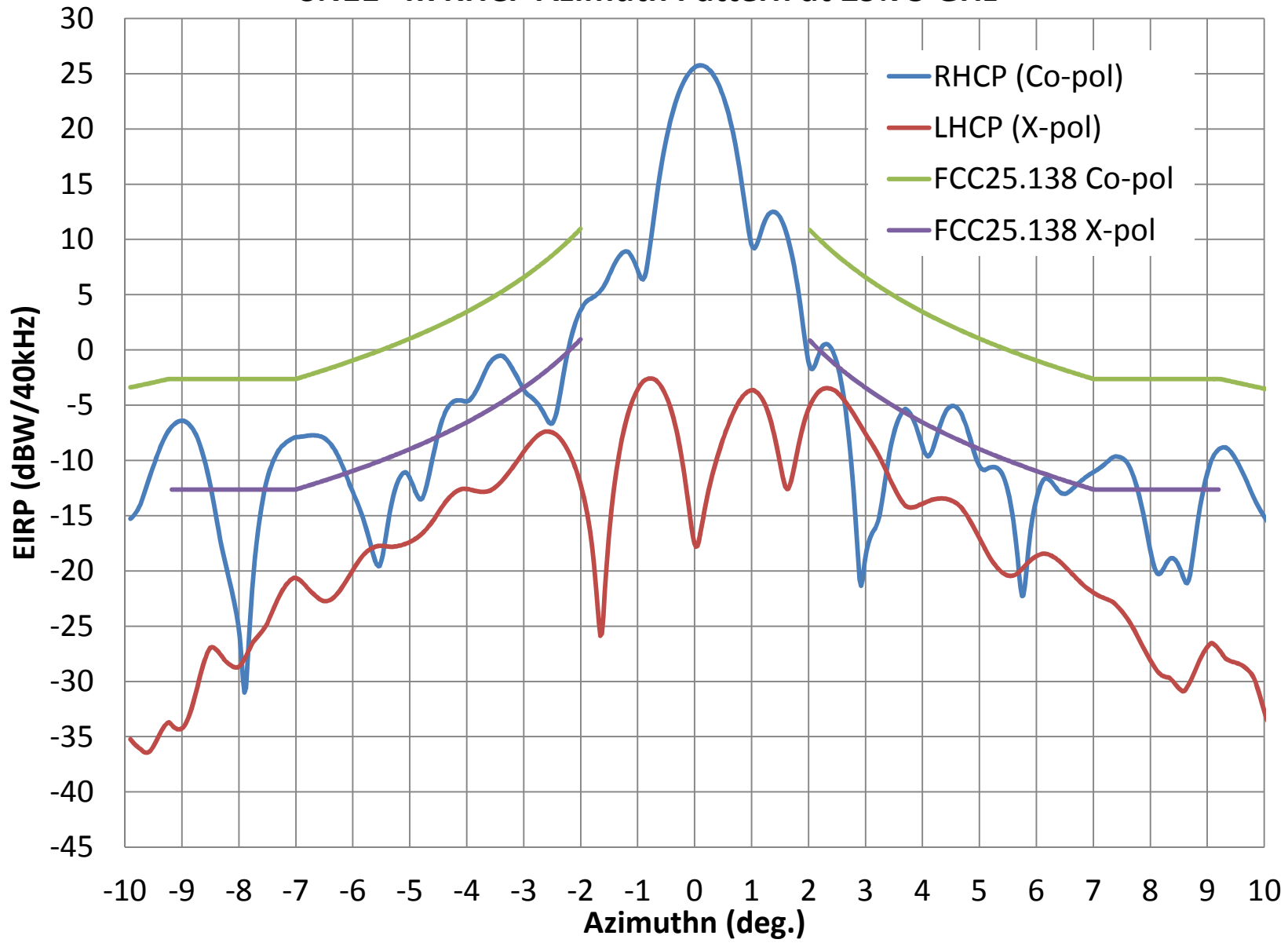
SN11- Tx RHCP Azimuth Pattern at 29.1 GHz



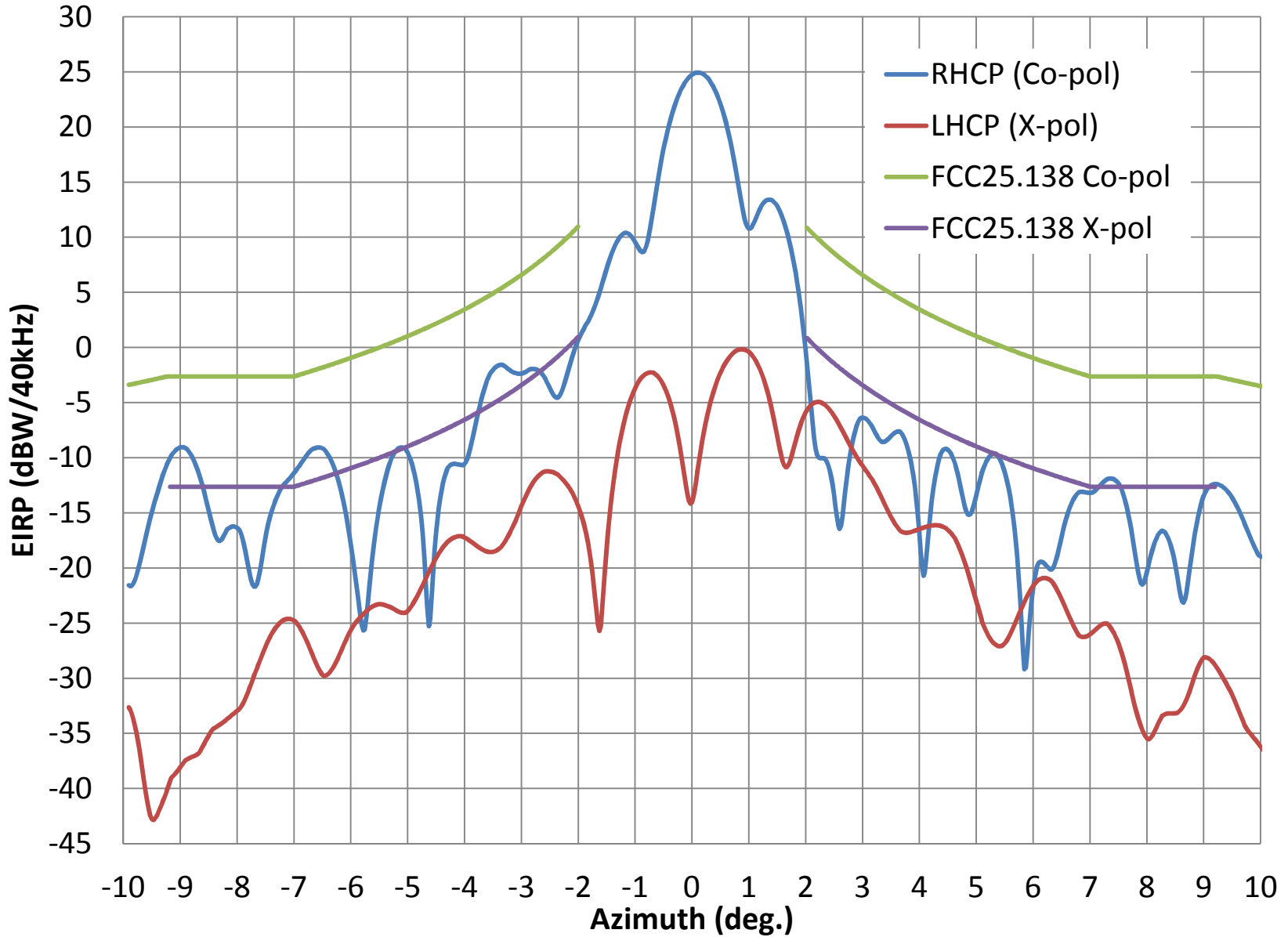
SN11- Tx RHCP Azimuth Pattern at 29.5 GHz



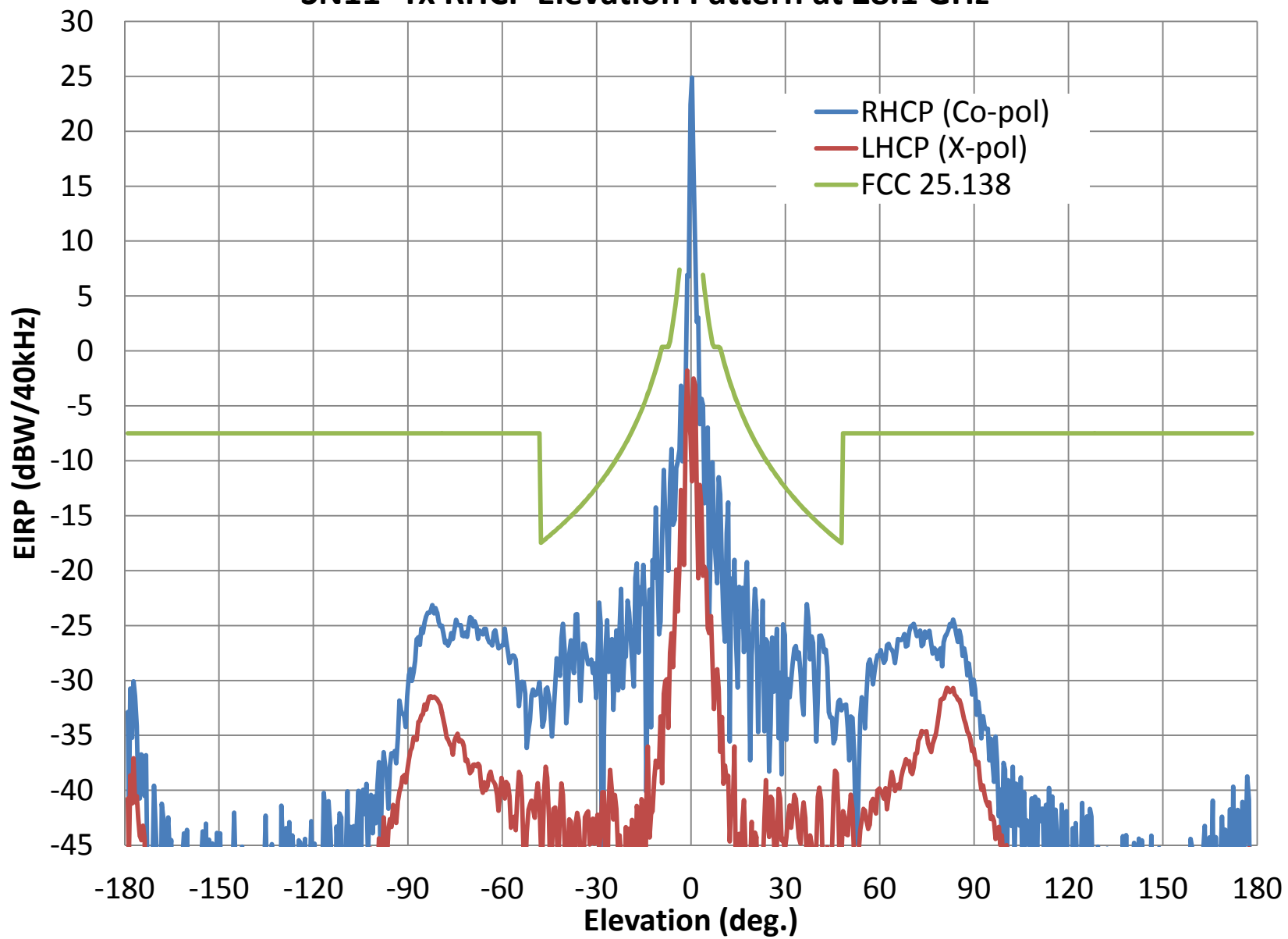
SN11- Tx RHCP Azimuth Pattern at 29.75 GHz



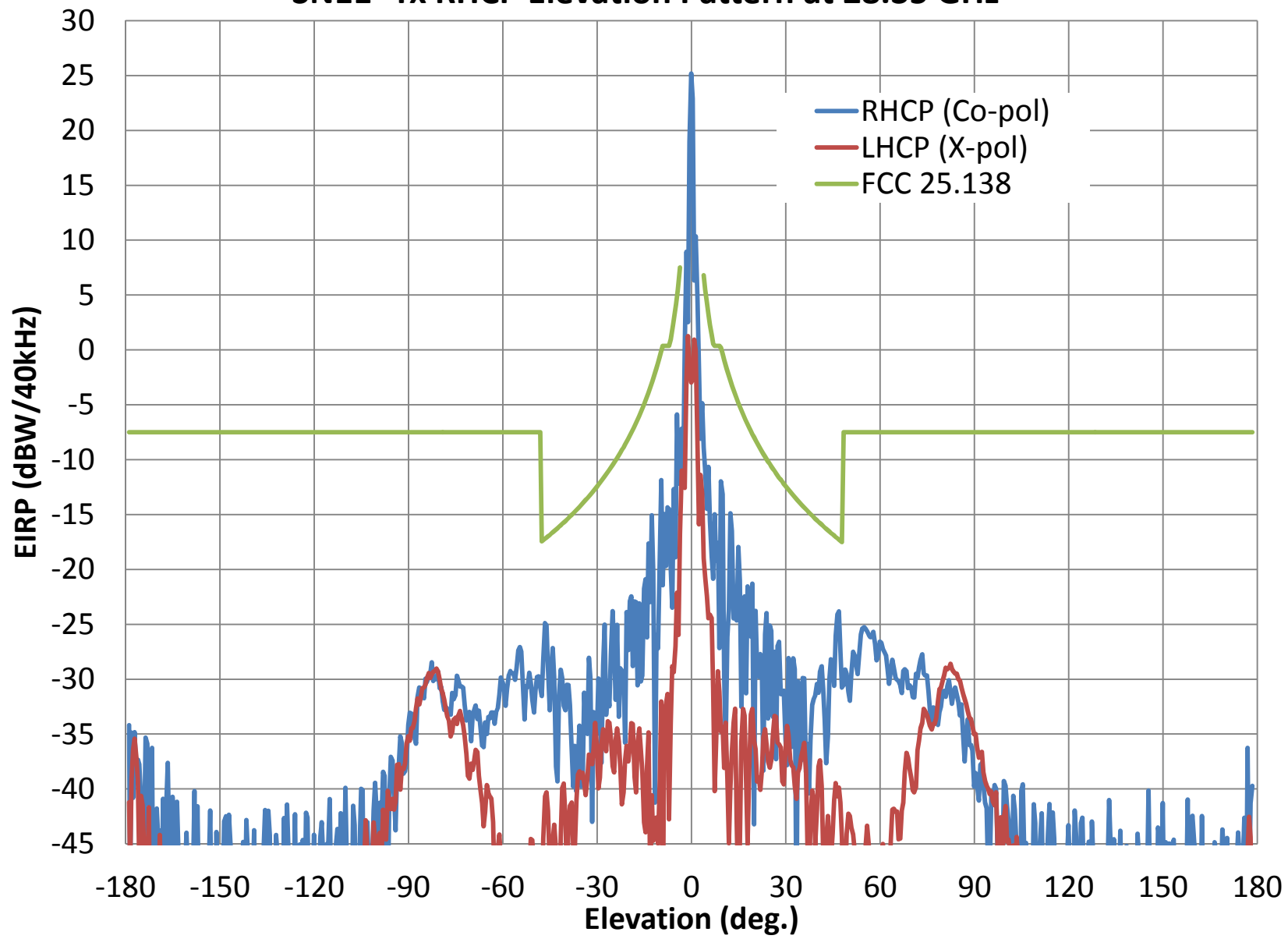
SN11- Tx RHCP Azimuth Pattern at 30 GHz



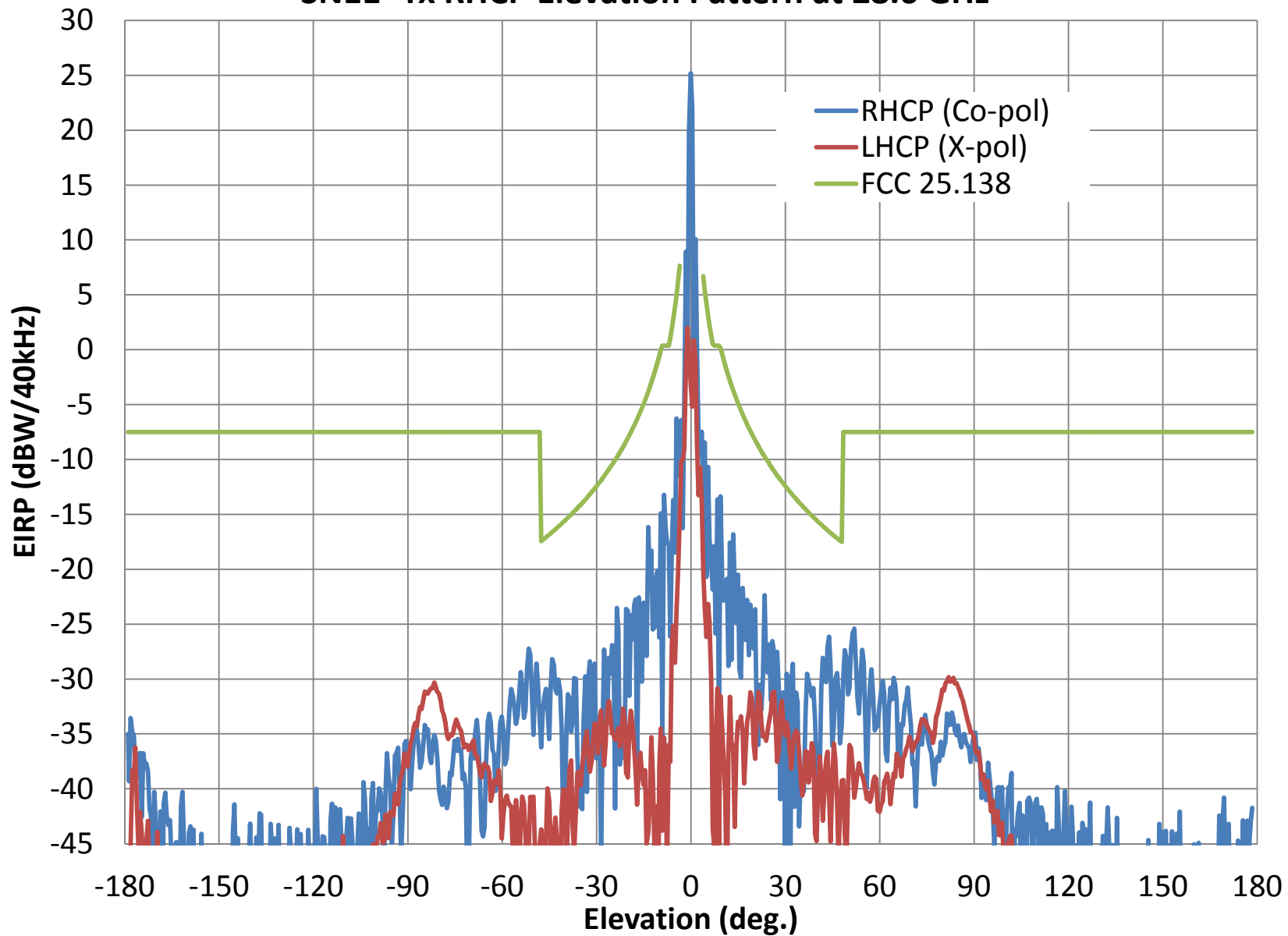
SN11- Tx RHCP Elevation Pattern at 28.1 GHz



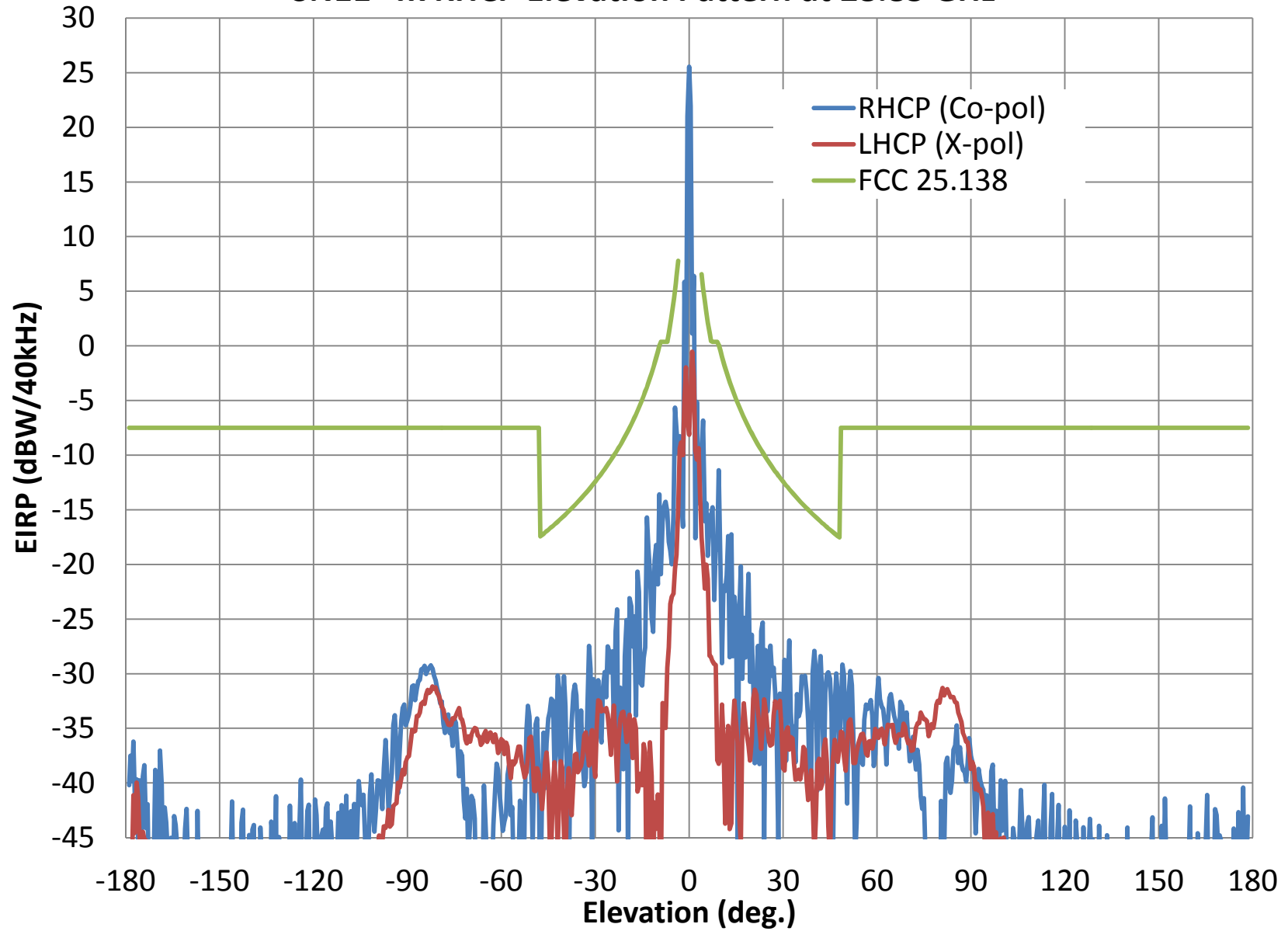
SN11- Tx RHCP Elevation Pattern at 28.35 GHz



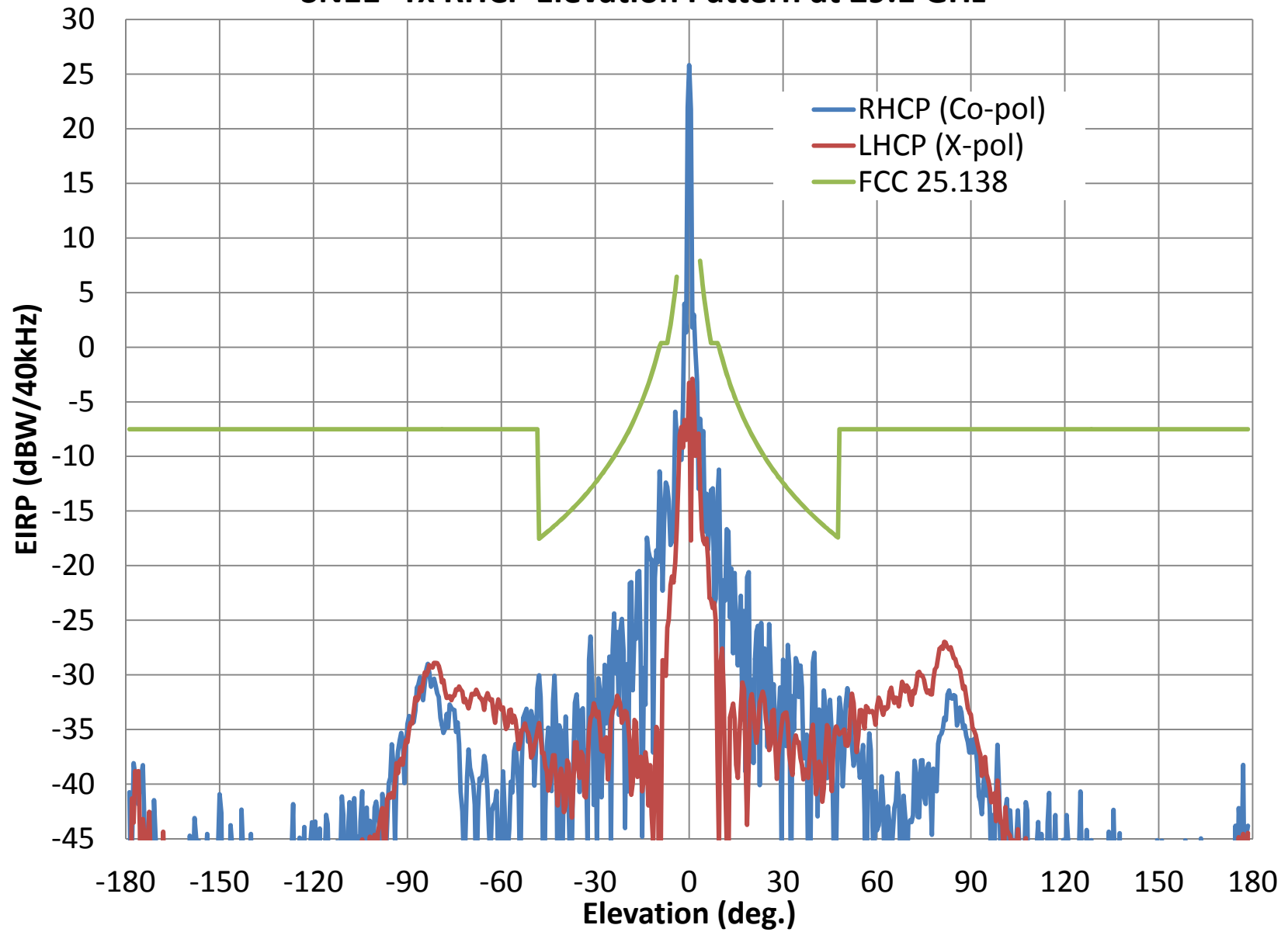
SN11- Tx RHCP Elevation Pattern at 28.6 GHz



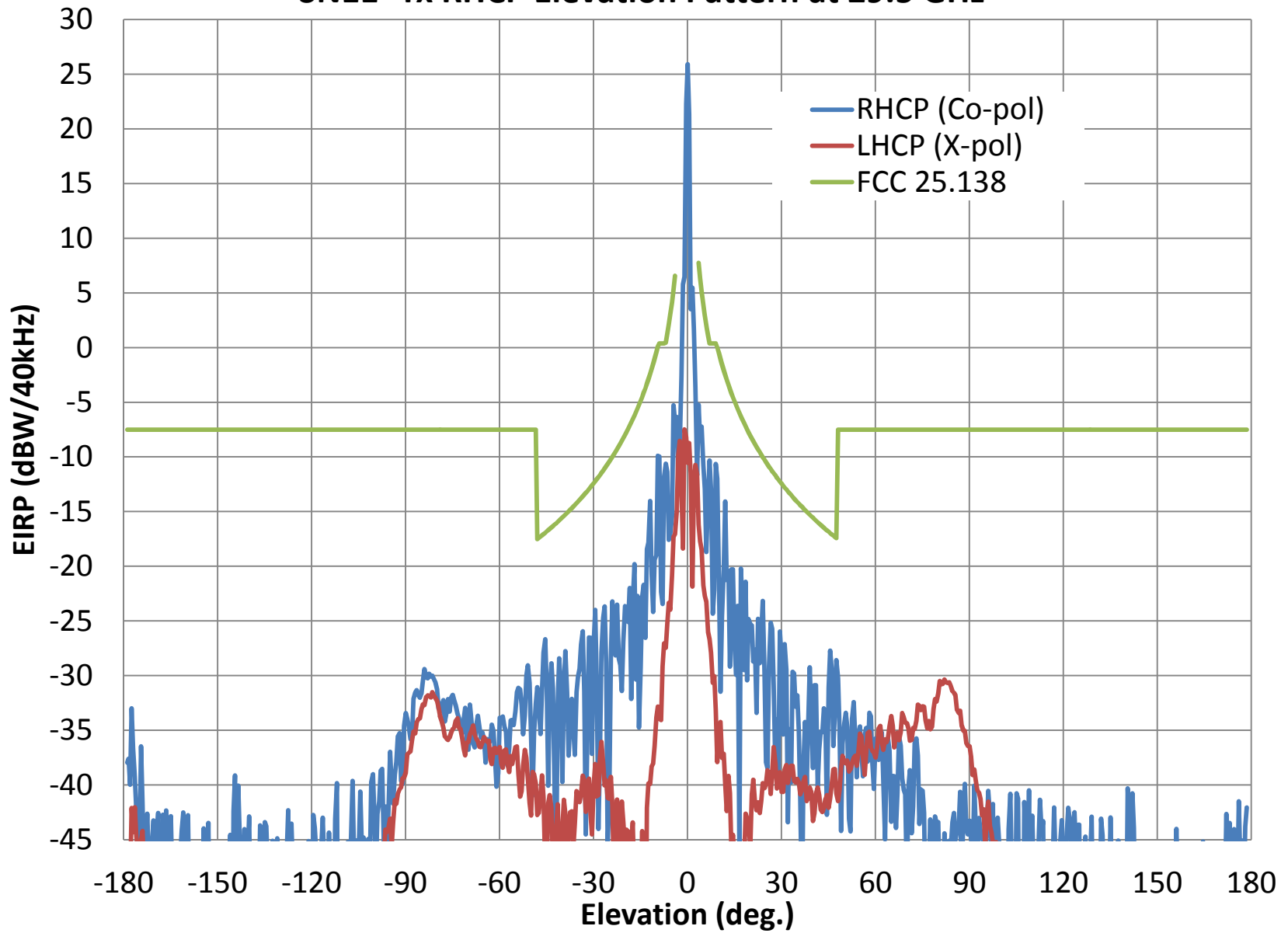
SN11- Tx RHCP Elevation Pattern at 28.85 GHz



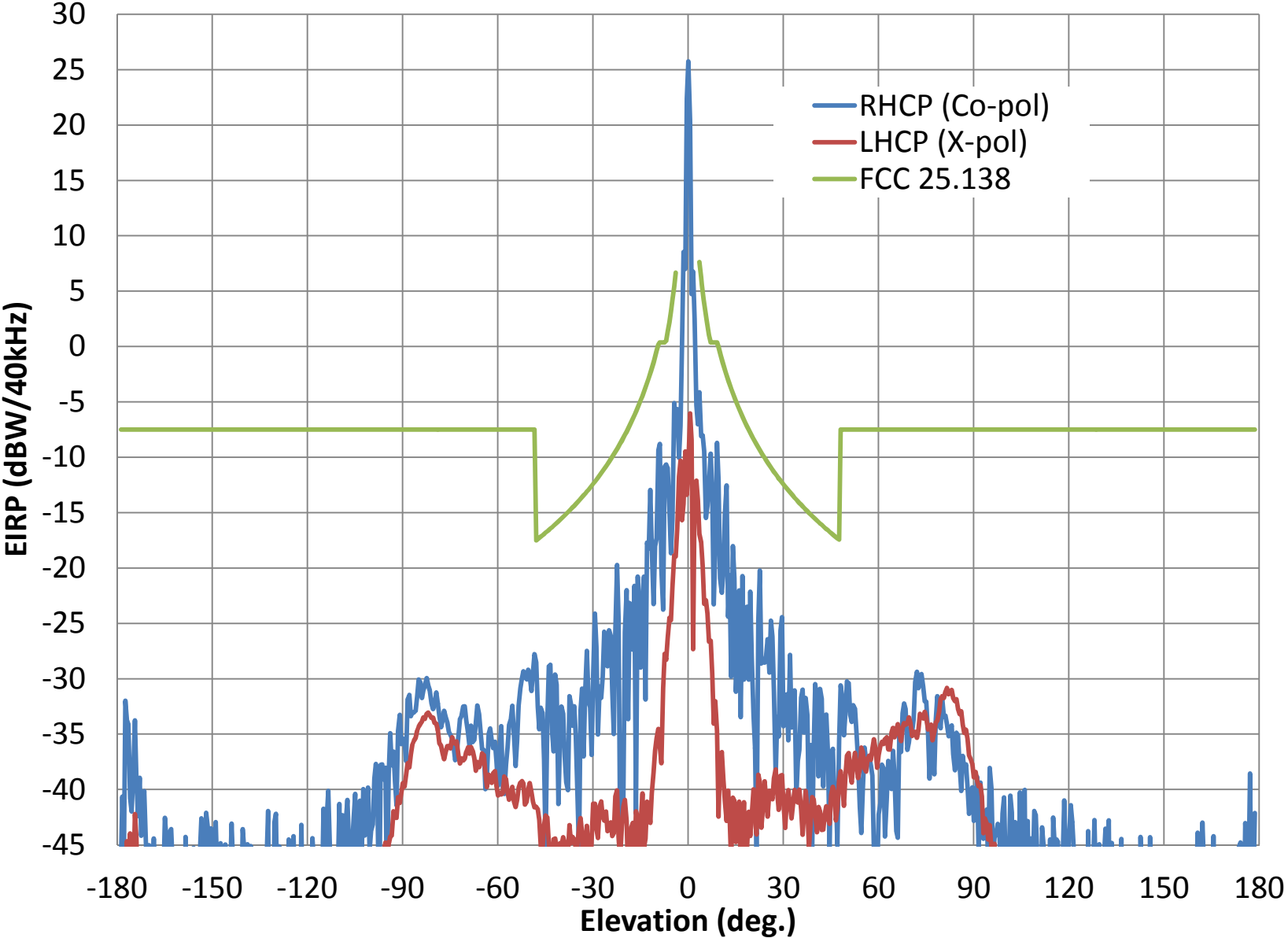
SN11- Tx RHCP Elevation Pattern at 29.1 GHz



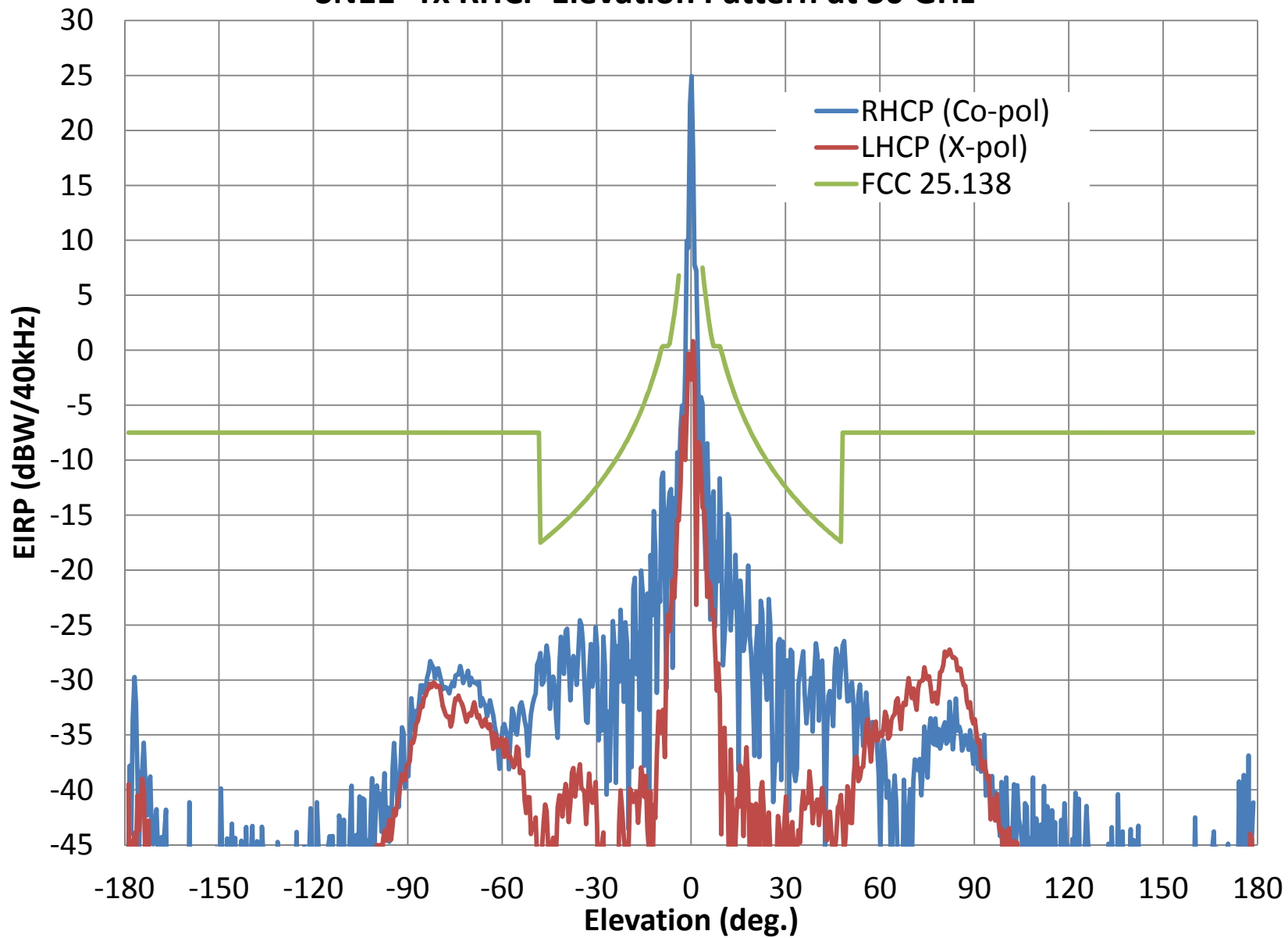
SN11- Tx RHCP Elevation Pattern at 29.5 GHz



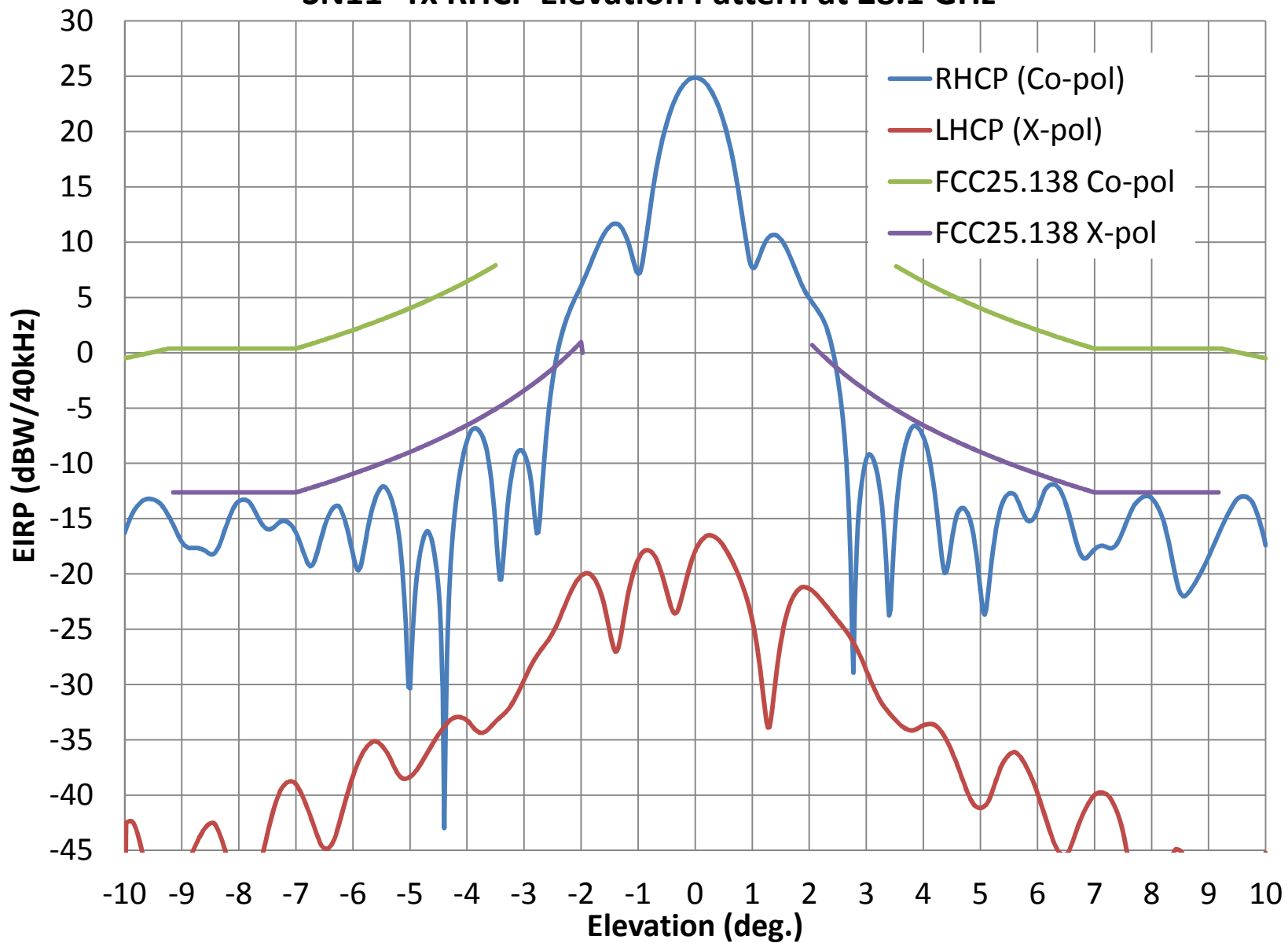
SN11- Tx RHCP Elevation Pattern at 29.75 GHz



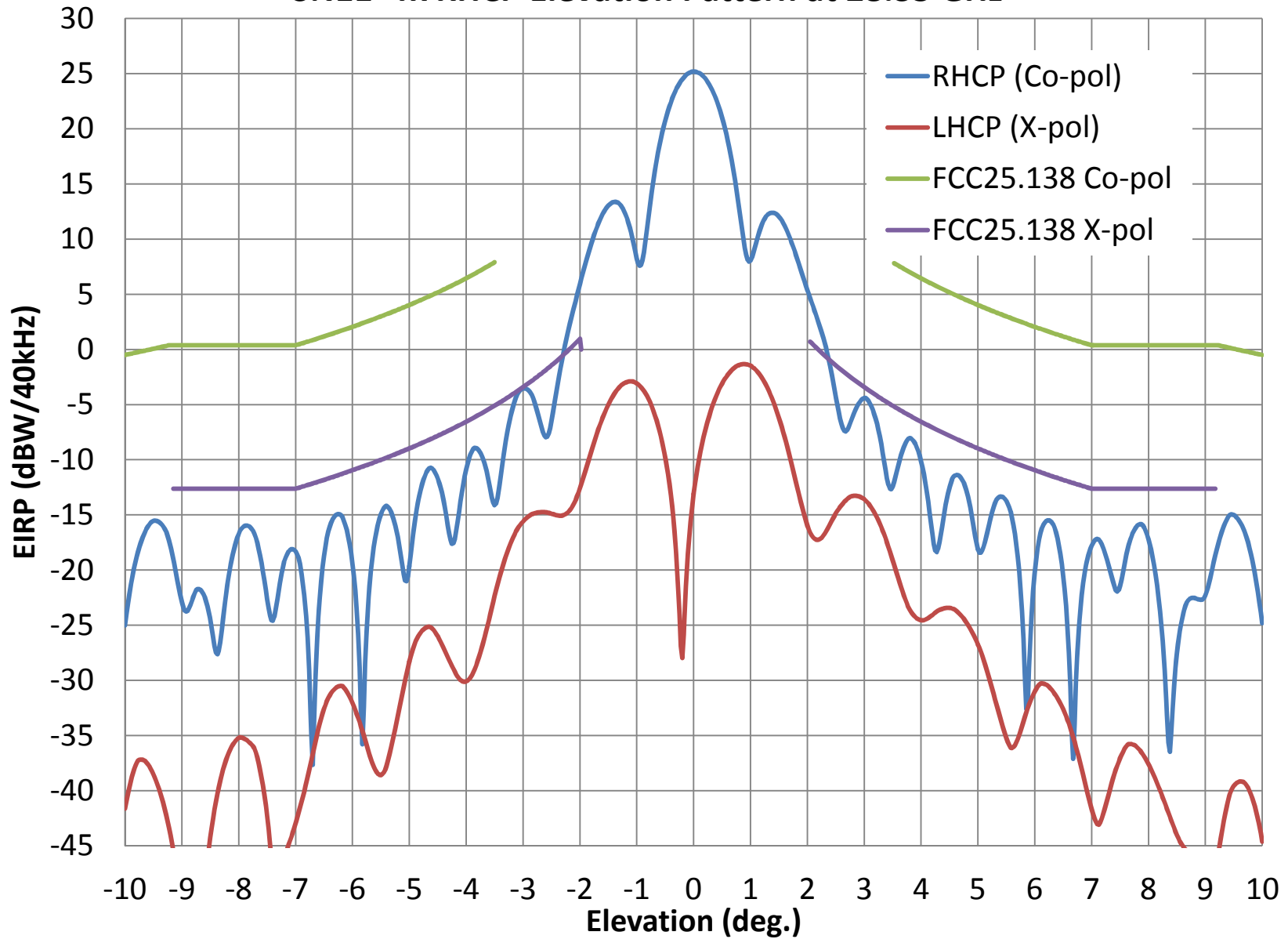
SN11- Tx RHCP Elevation Pattern at 30 GHz



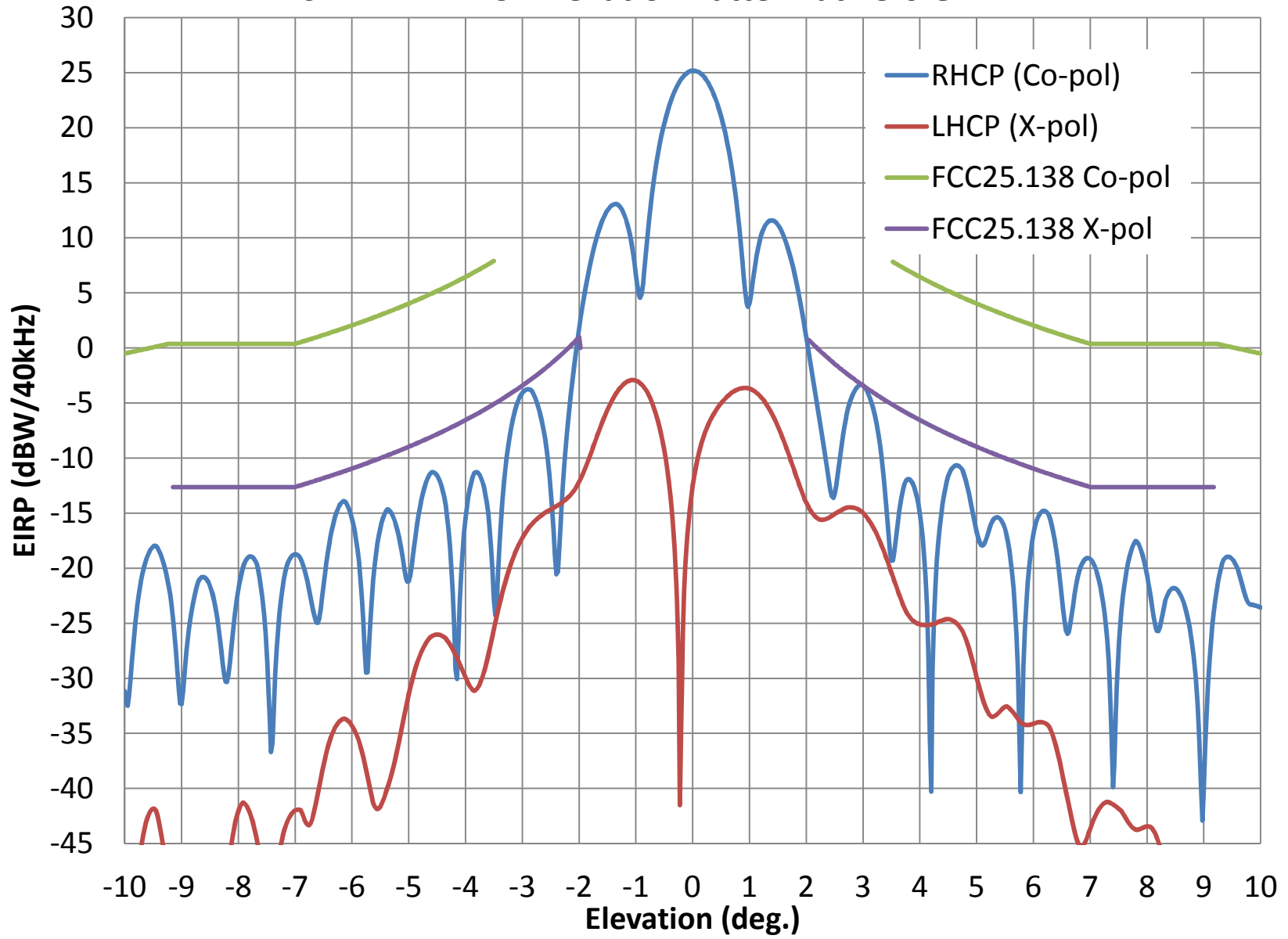
SN11- Tx RHCP Elevation Pattern at 28.1 GHz



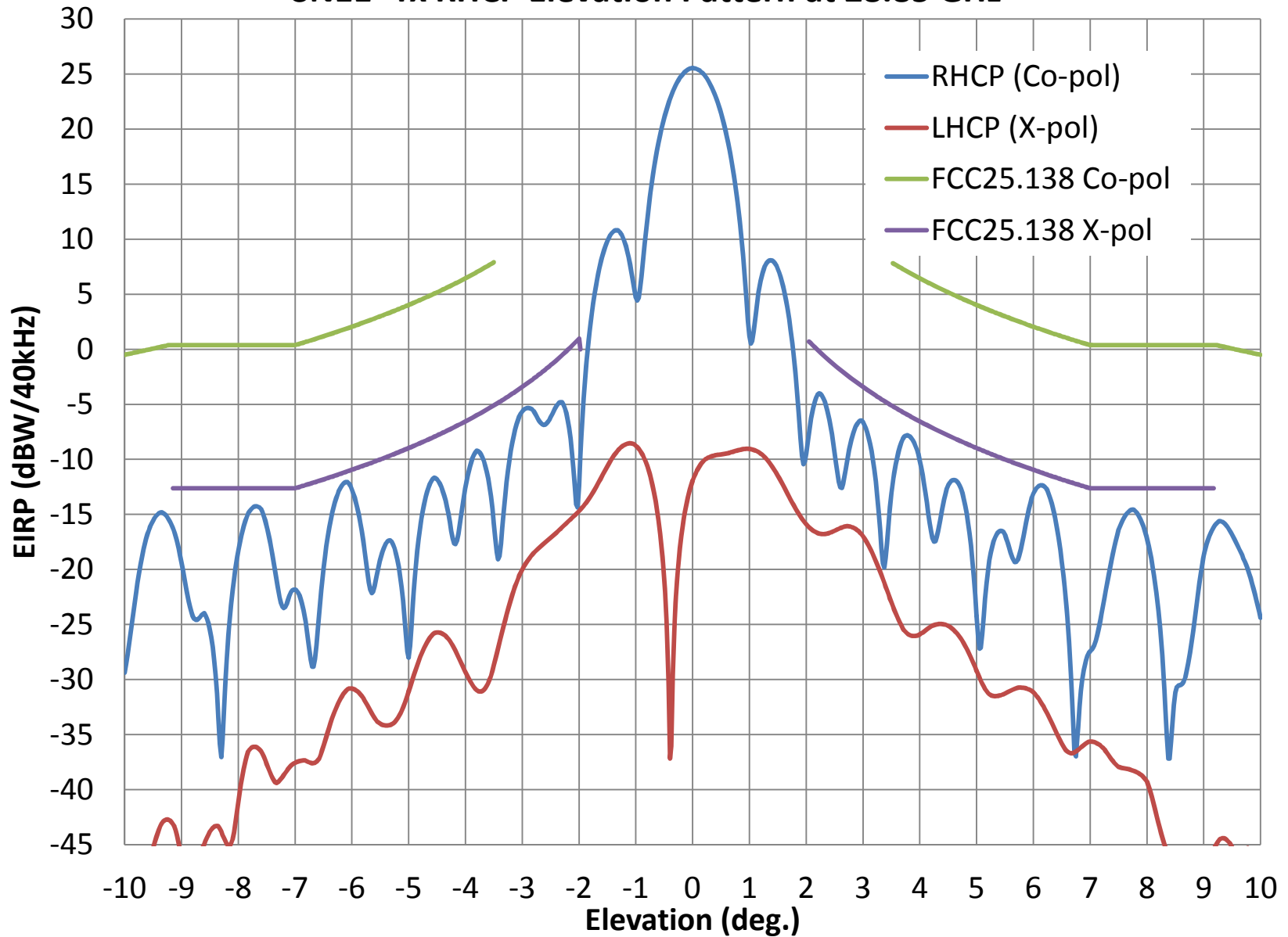
SN11- Tx RHCP Elevation Pattern at 28.35 GHz



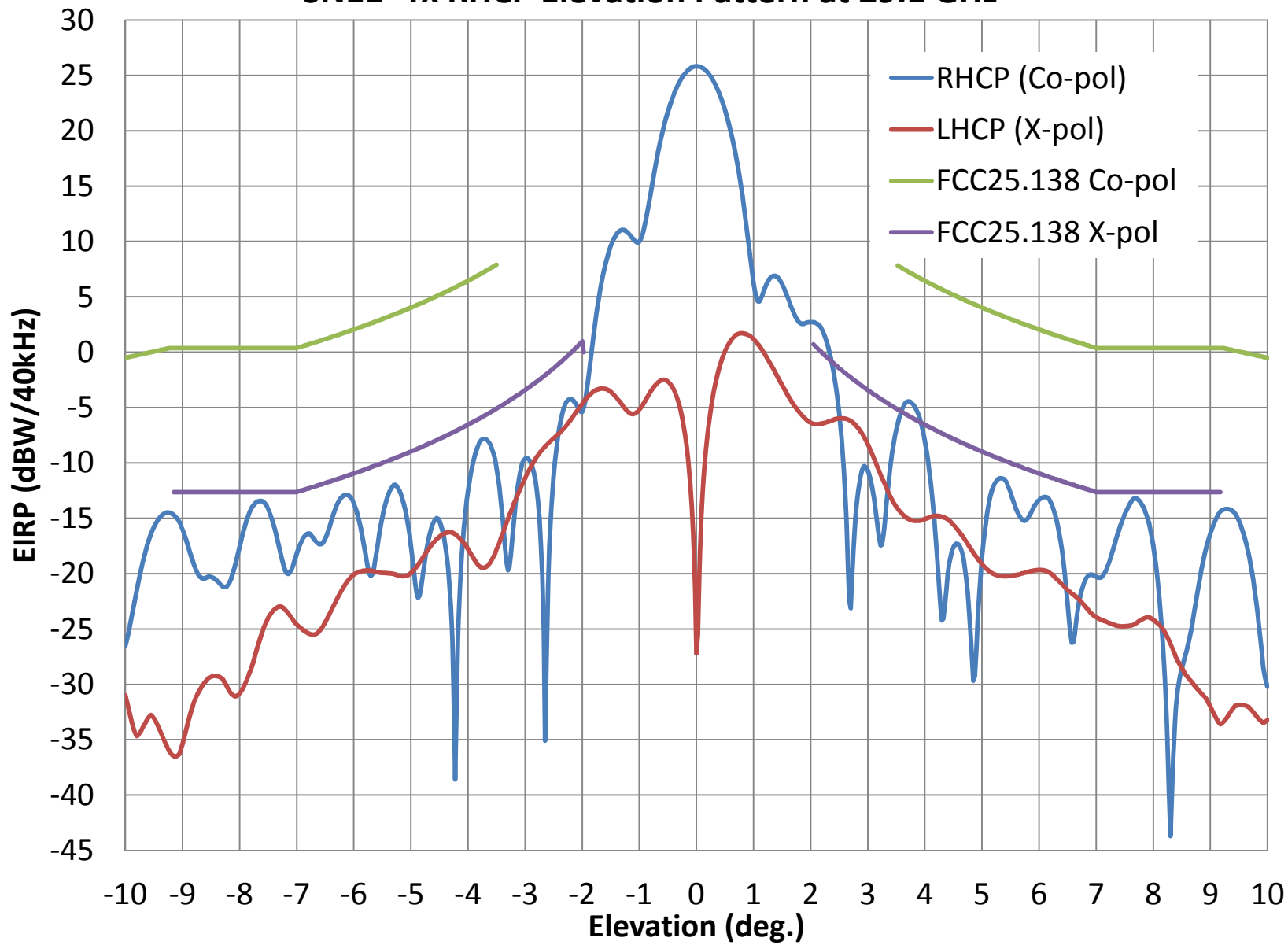
SN11- Tx RHCP Elevation Pattern at 28.6 GHz



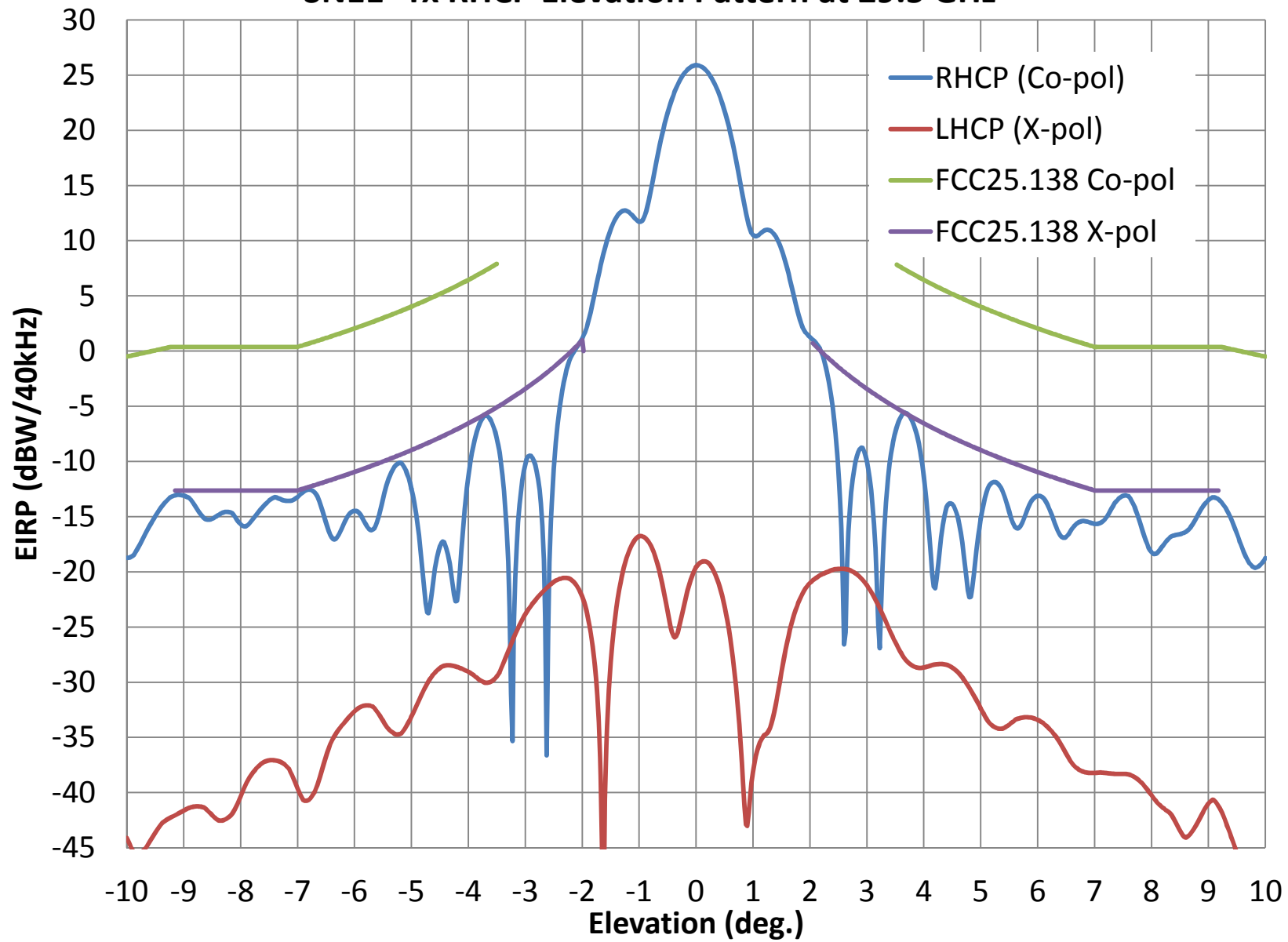
SN11- Tx RHCP Elevation Pattern at 28.85 GHz



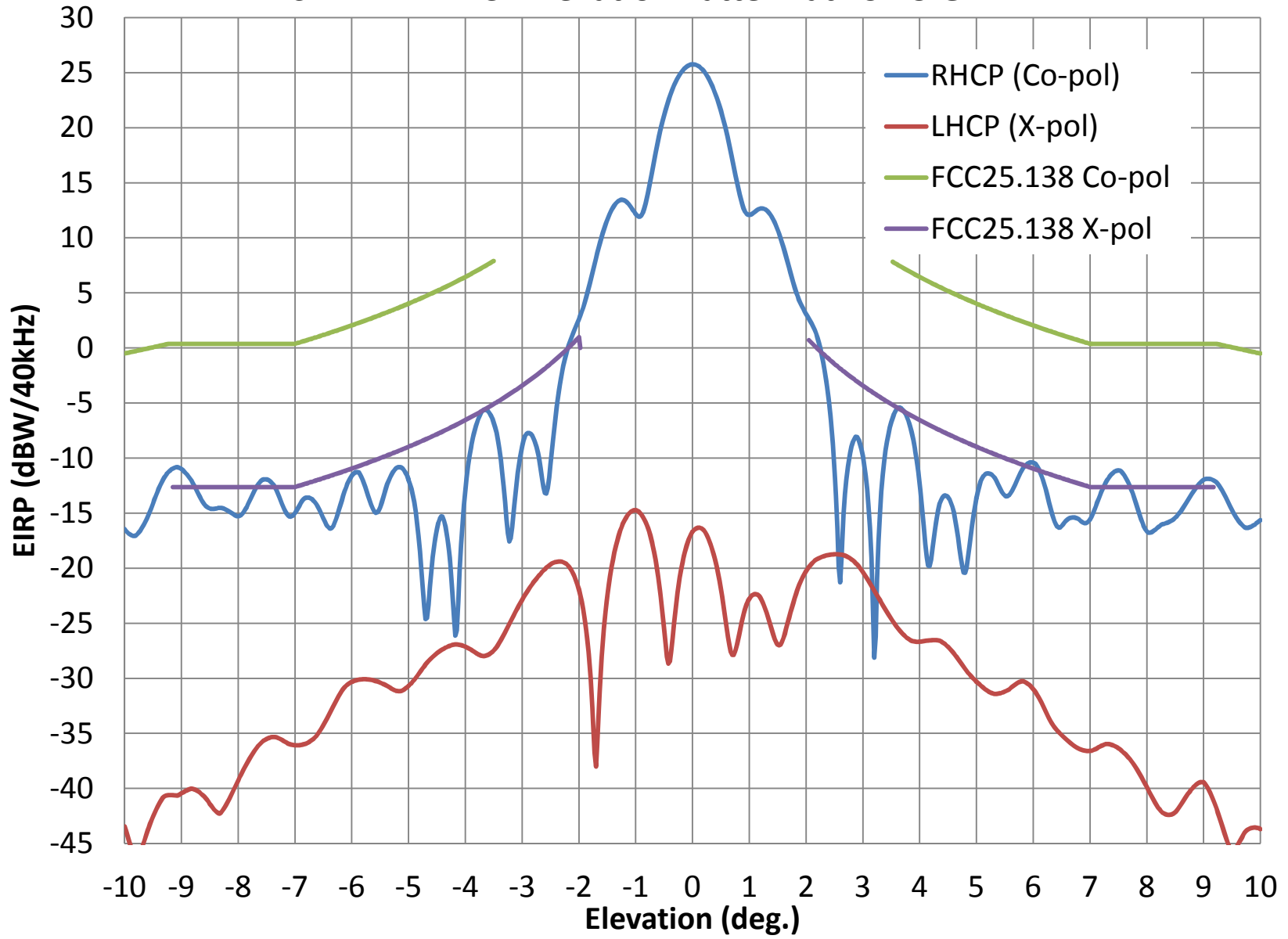
SN11- Tx RHCP Elevation Pattern at 29.1 GHz



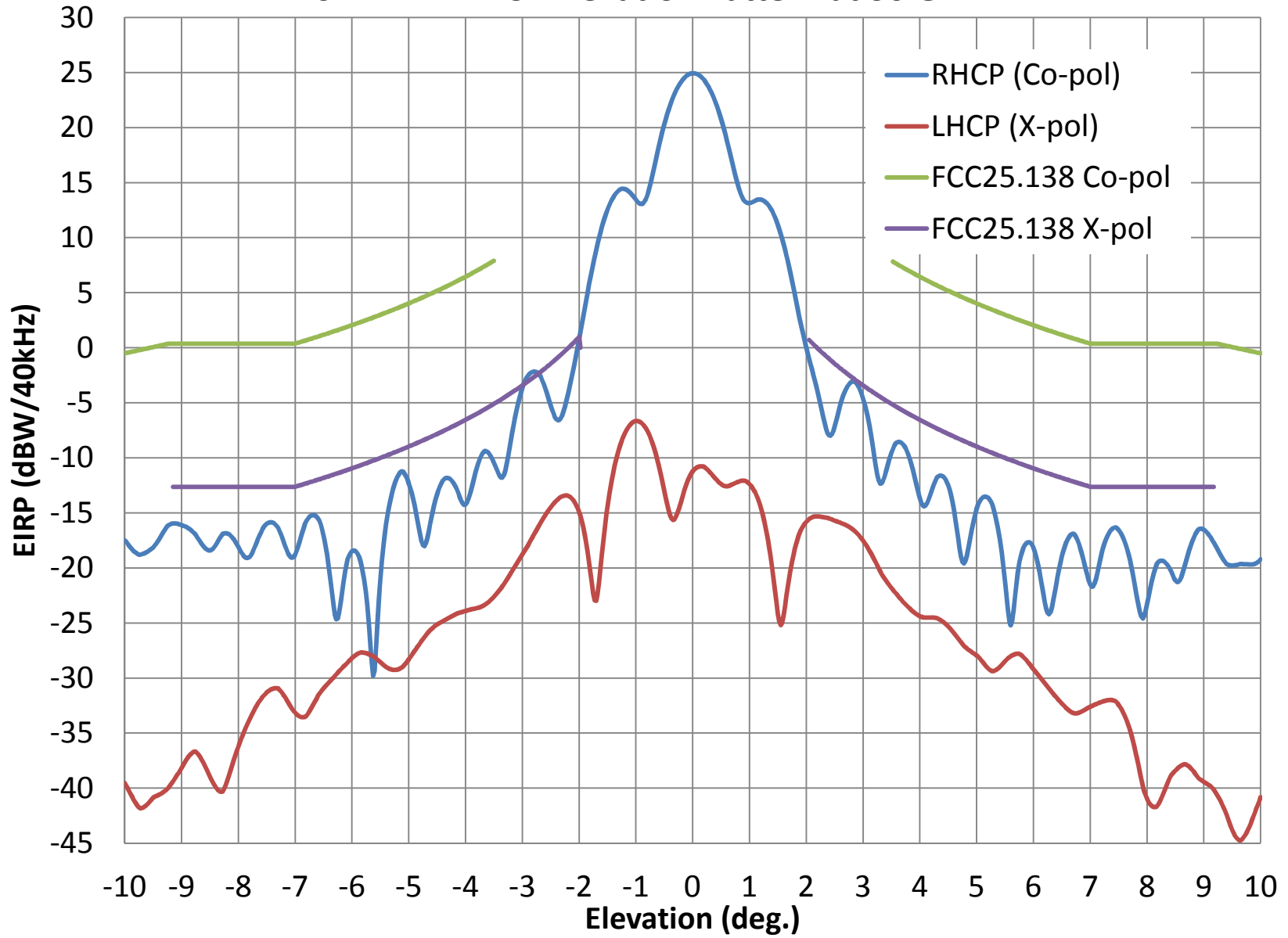
SN11- Tx RHCP Elevation Pattern at 29.5 GHz



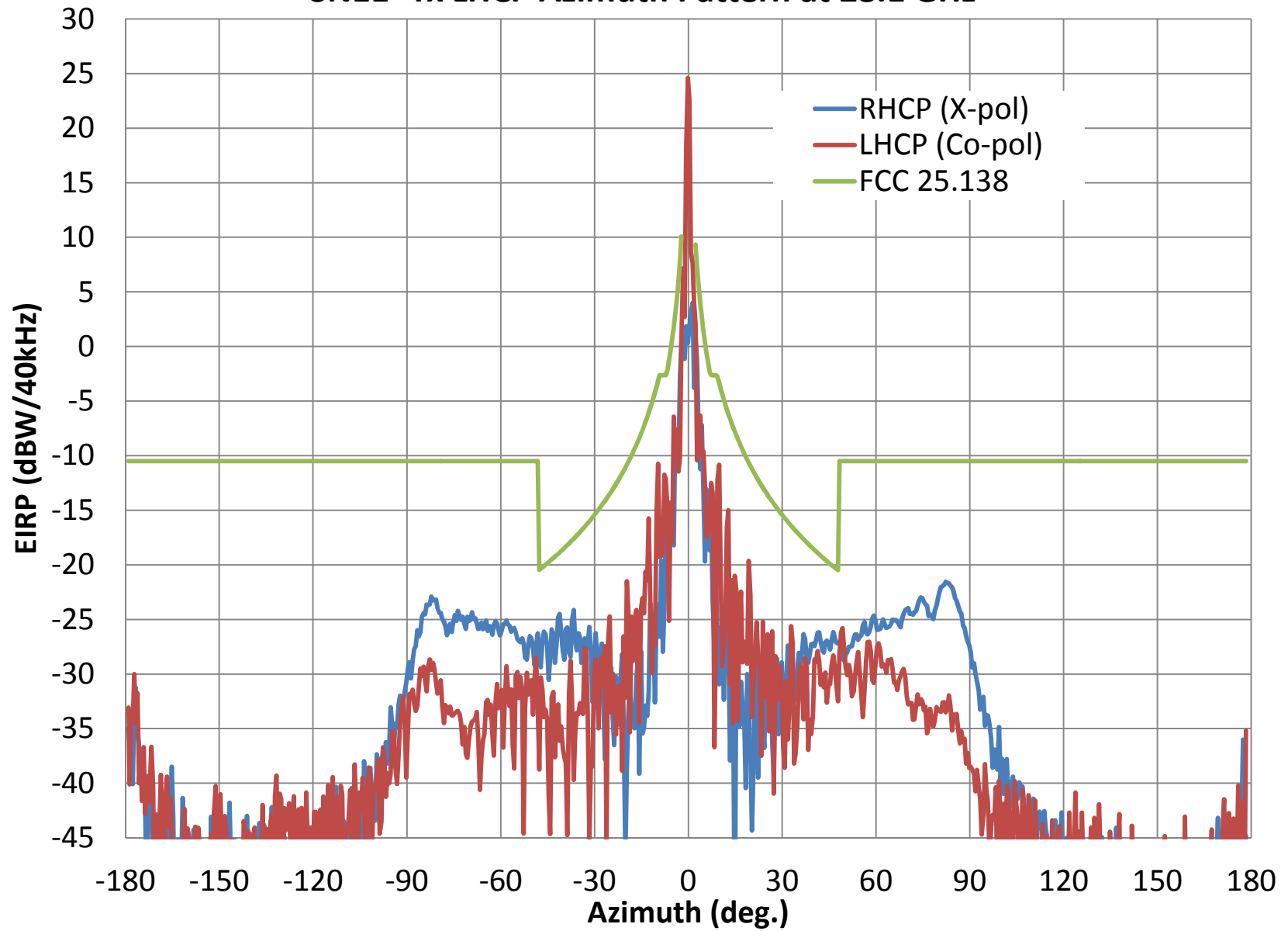
SN11- Tx RHCP Elevation Pattern at 29.75 GHz



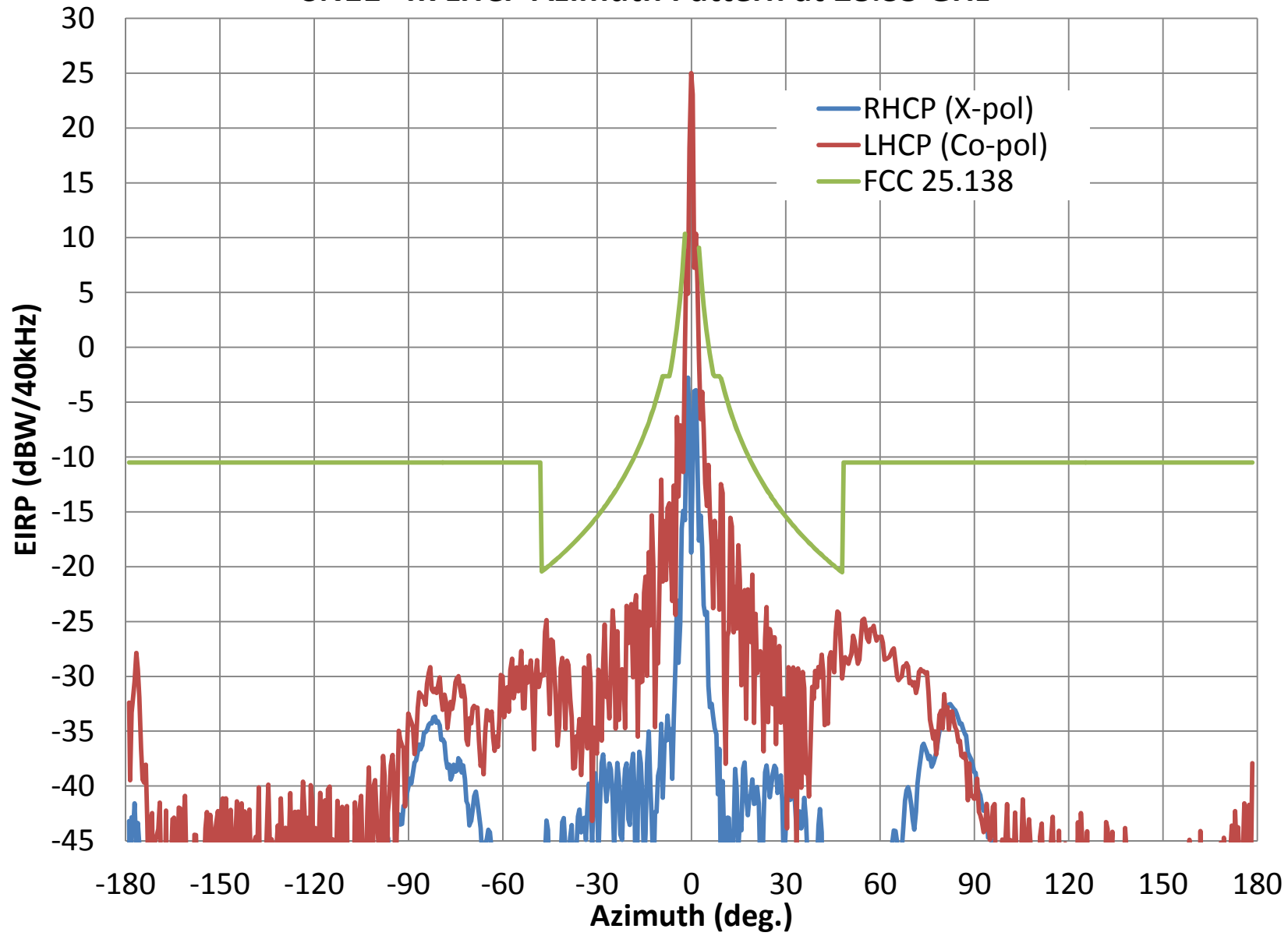
SN11- Tx RHCP Elevation Pattern at 30 GHz



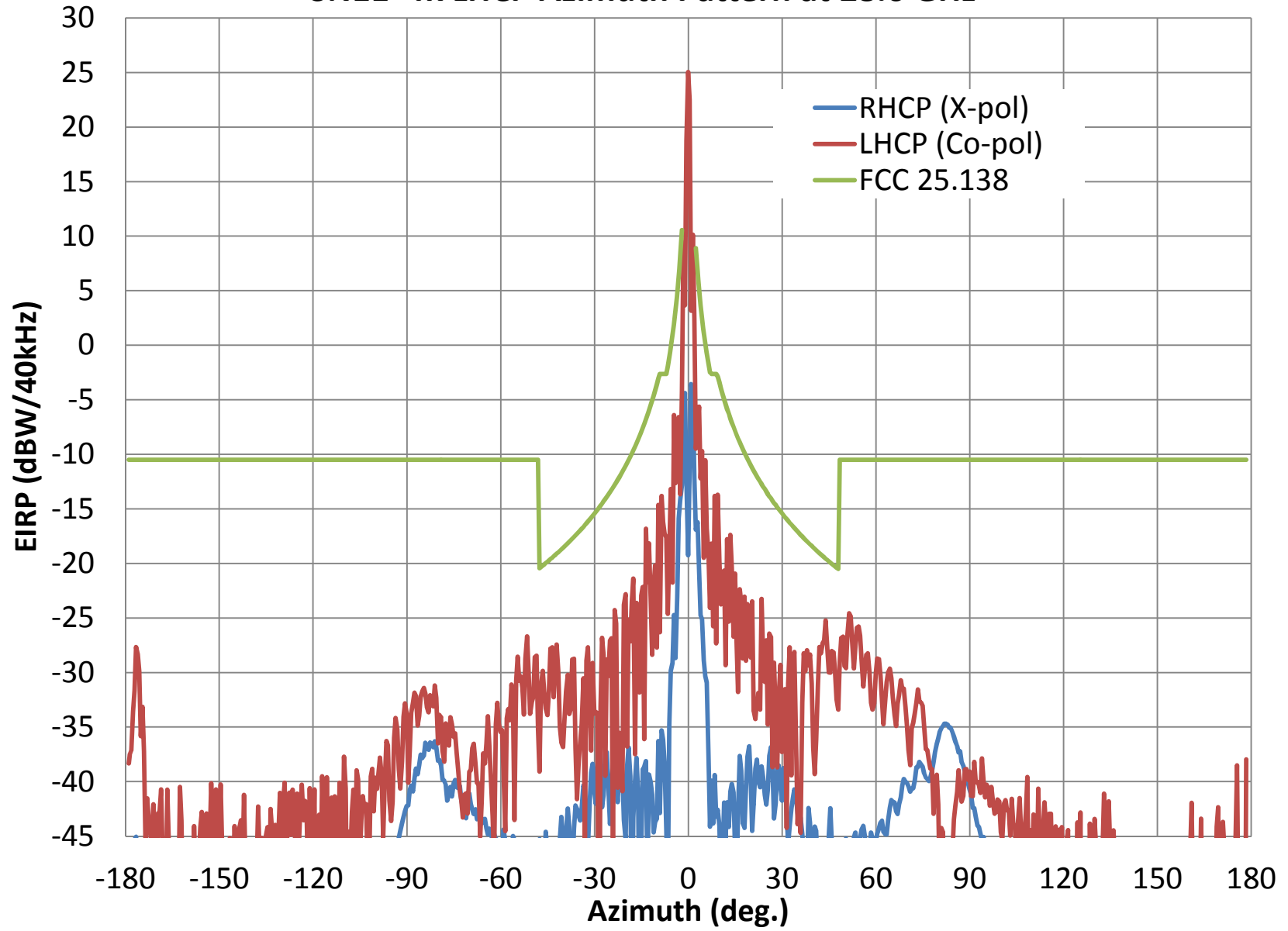
SN11- Tx LHCP Azimuth Pattern at 28.1 GHz



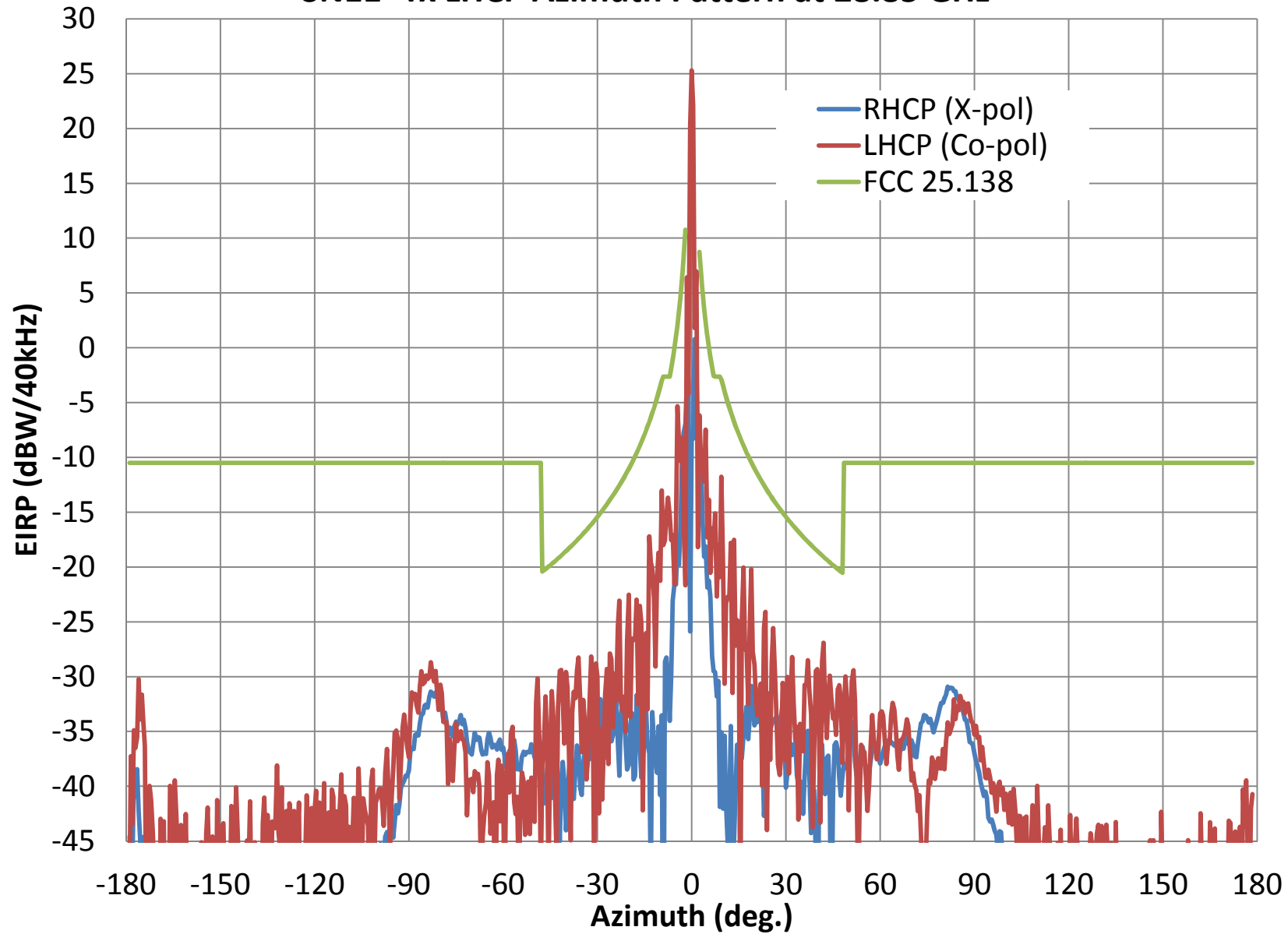
SN11- Tx LHCP Azimuth Pattern at 28.35 GHz



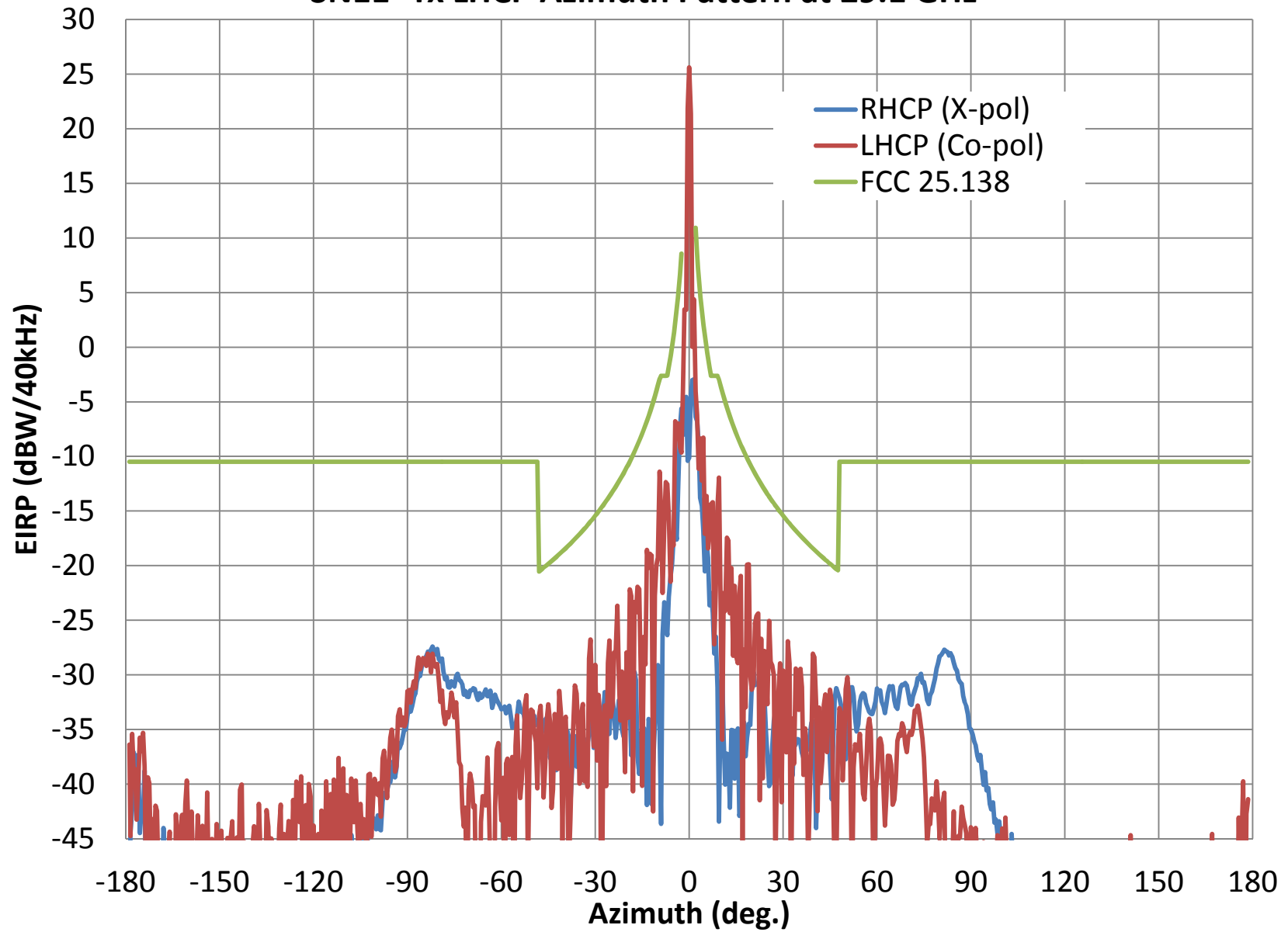
SN11- Tx LHCP Azimuth Pattern at 28.6 GHz



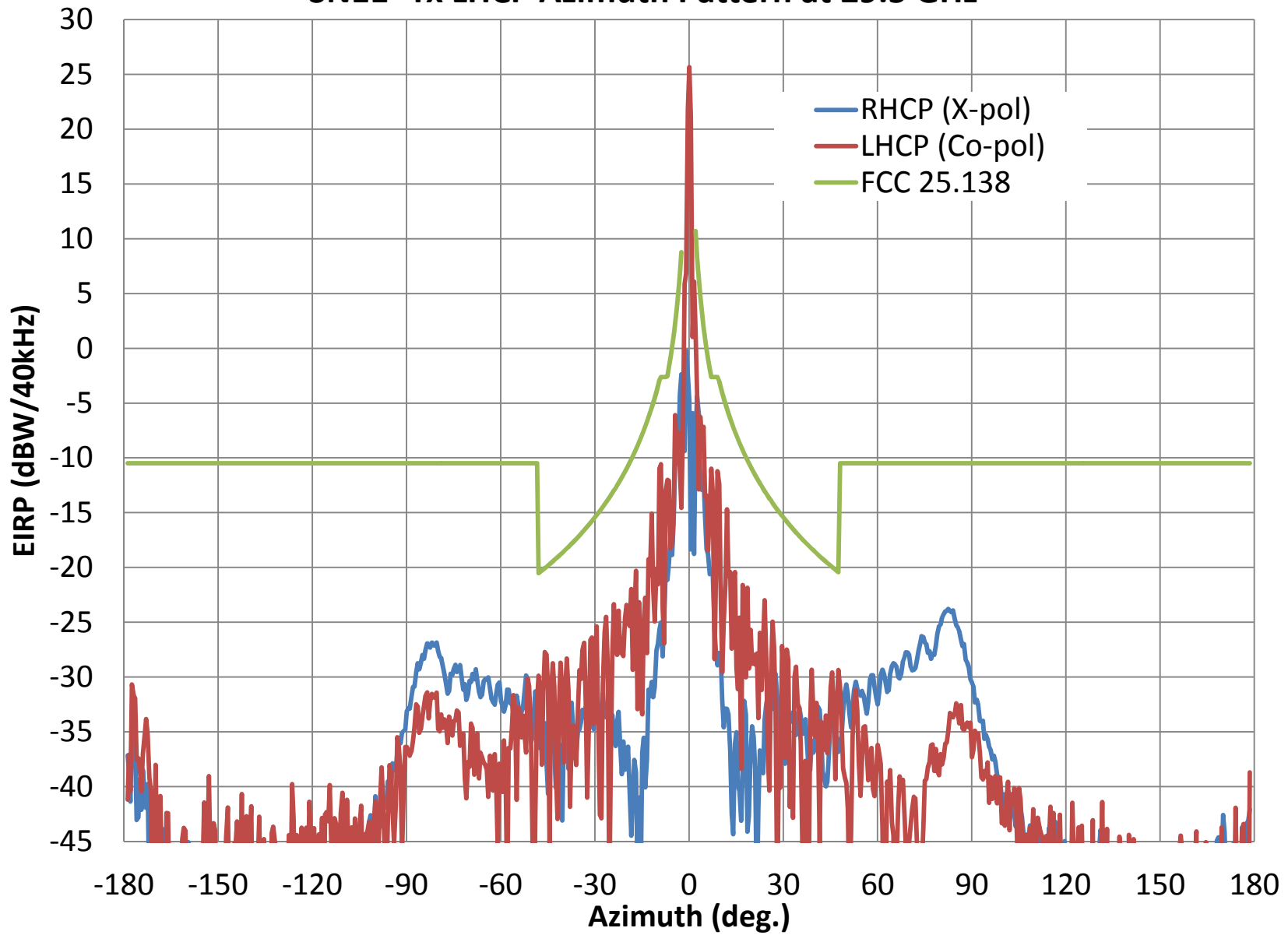
SN11- Tx LHCP Azimuth Pattern at 28.85 GHz



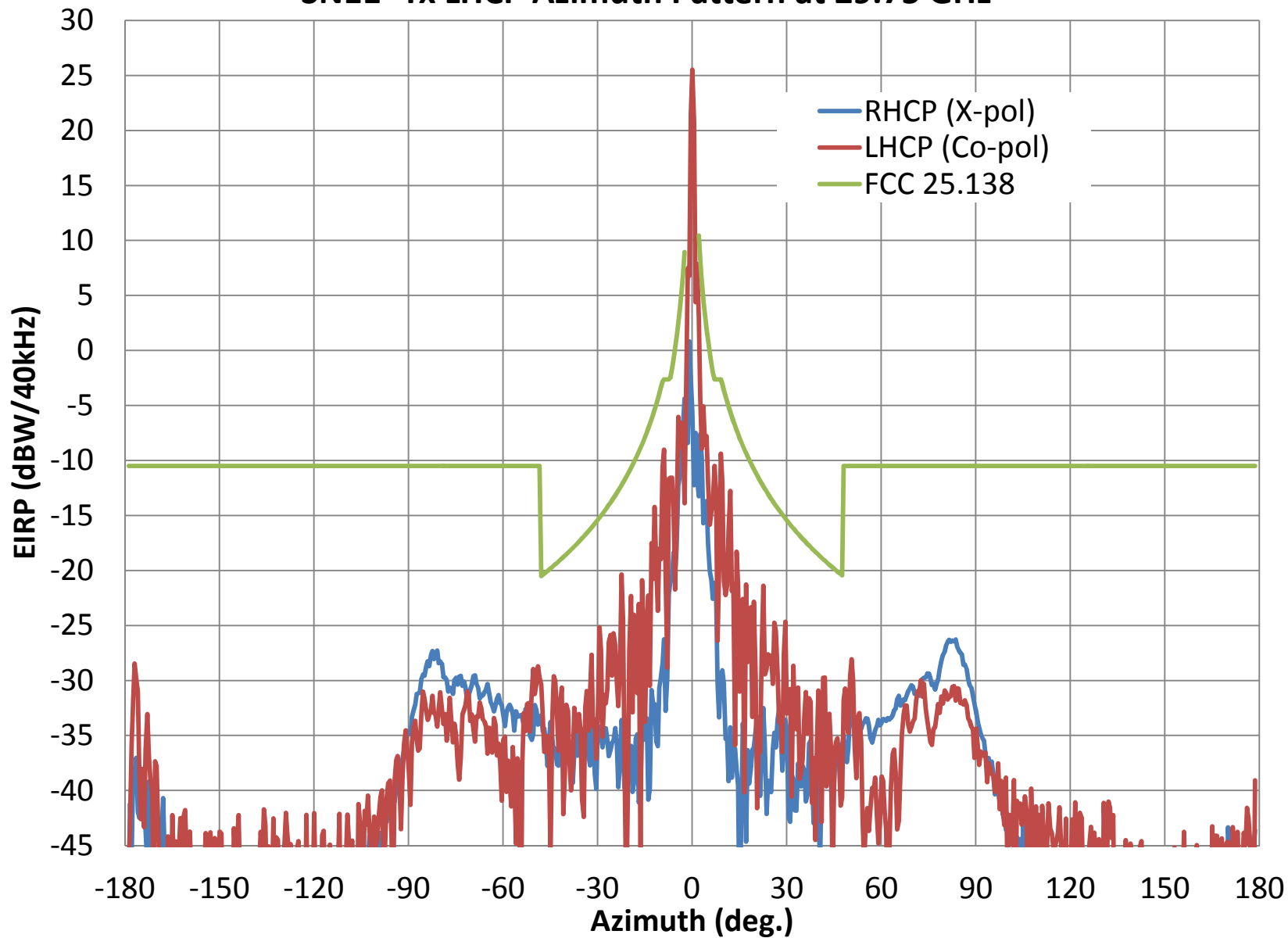
SN11- Tx LHCP Azimuth Pattern at 29.1 GHz



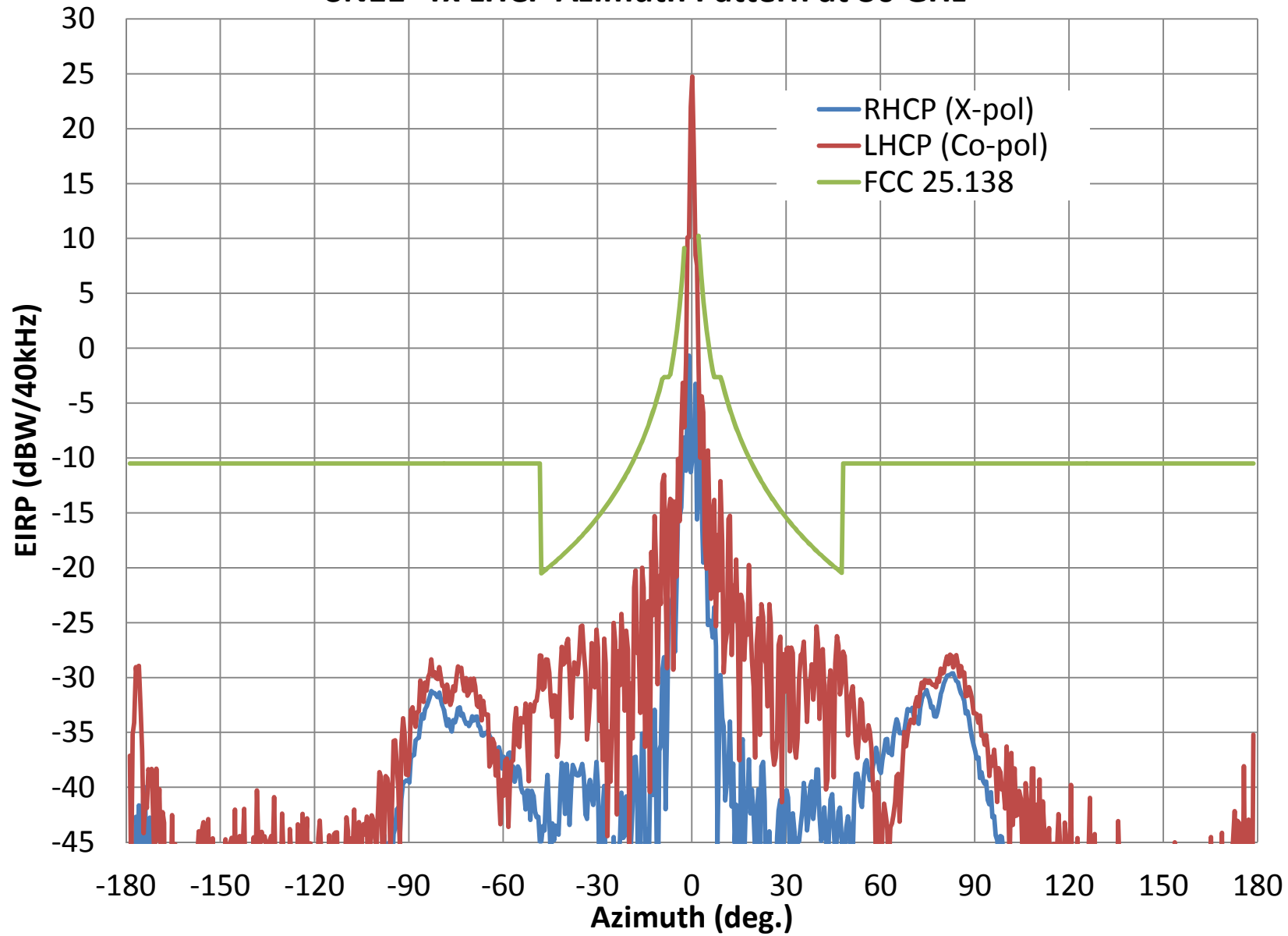
SN11- Tx LHCP Azimuth Pattern at 29.5 GHz



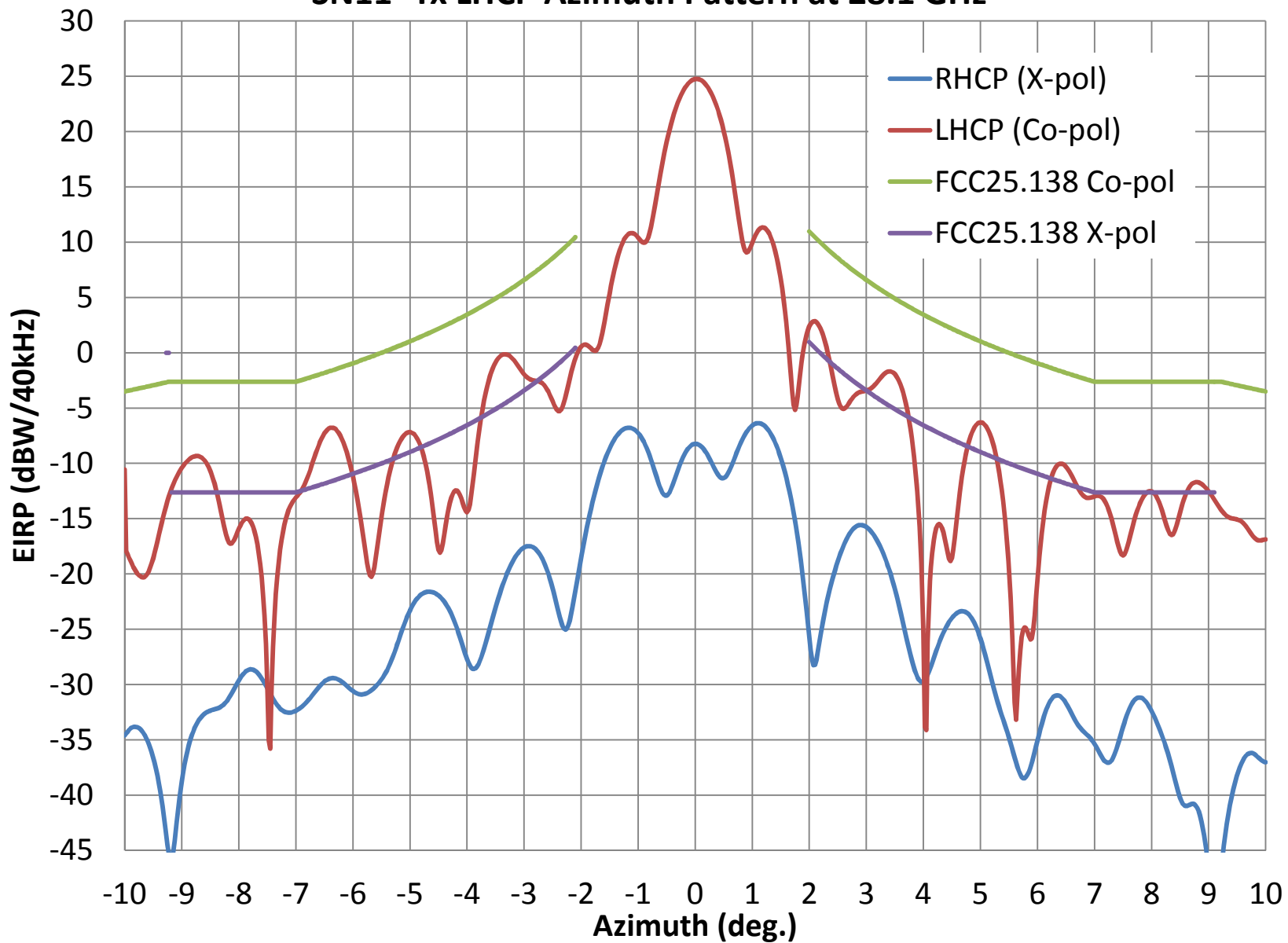
SN11- Tx LHCP Azimuth Pattern at 29.75 GHz



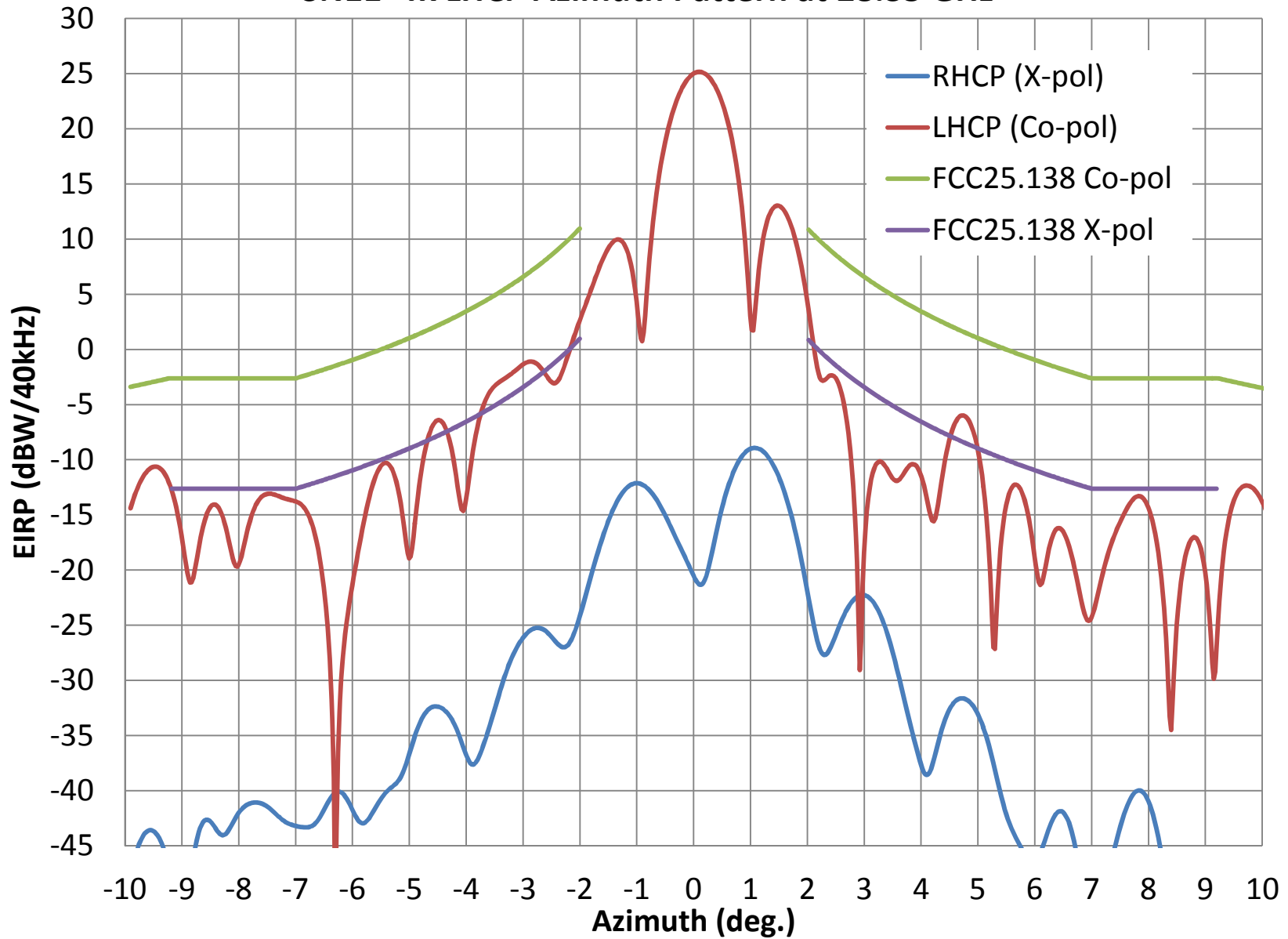
SN11- Tx LHCP Azimuth Pattern at 30 GHz



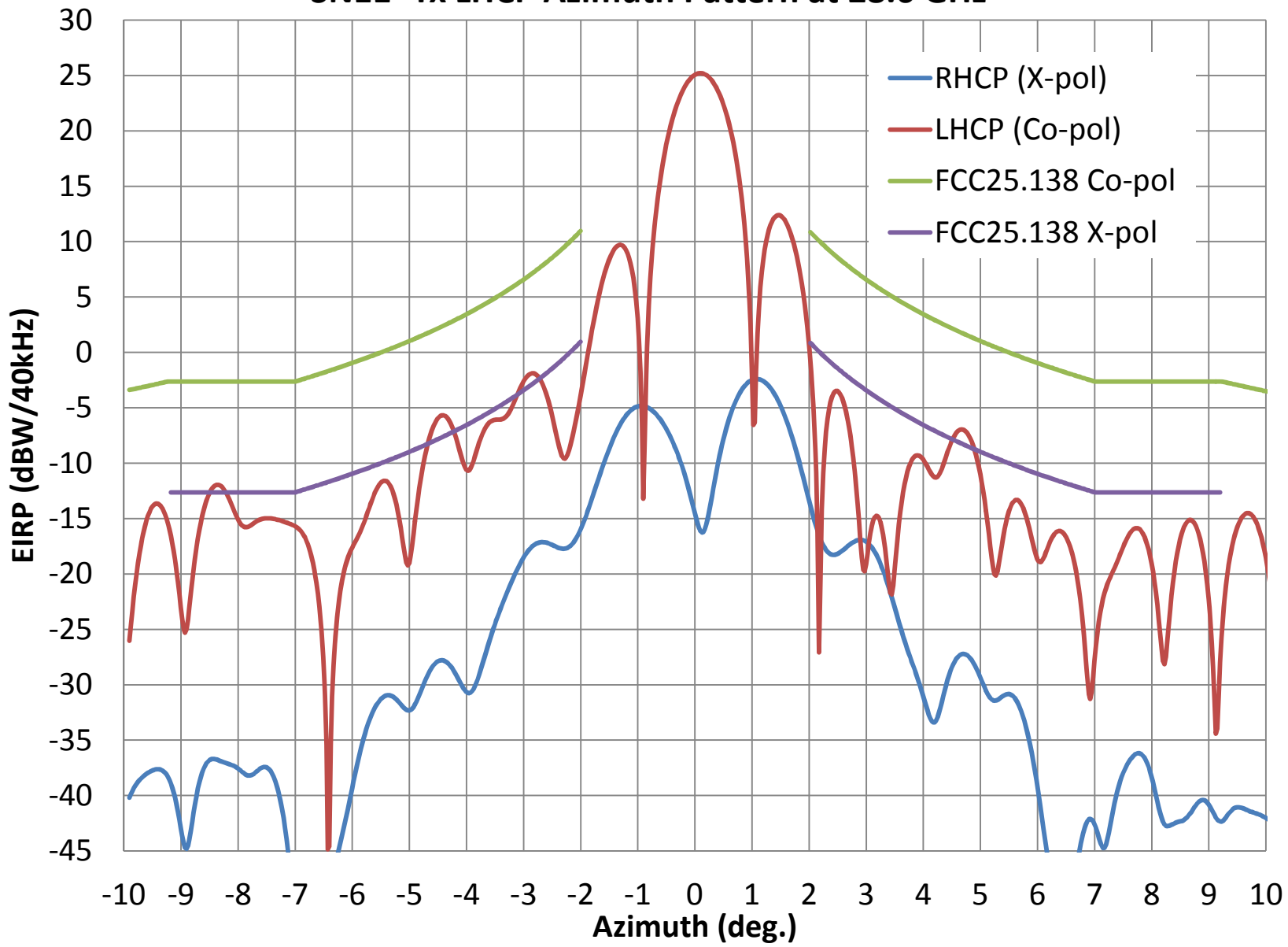
SN11- Tx LHCP Azimuth Pattern at 28.1 GHz



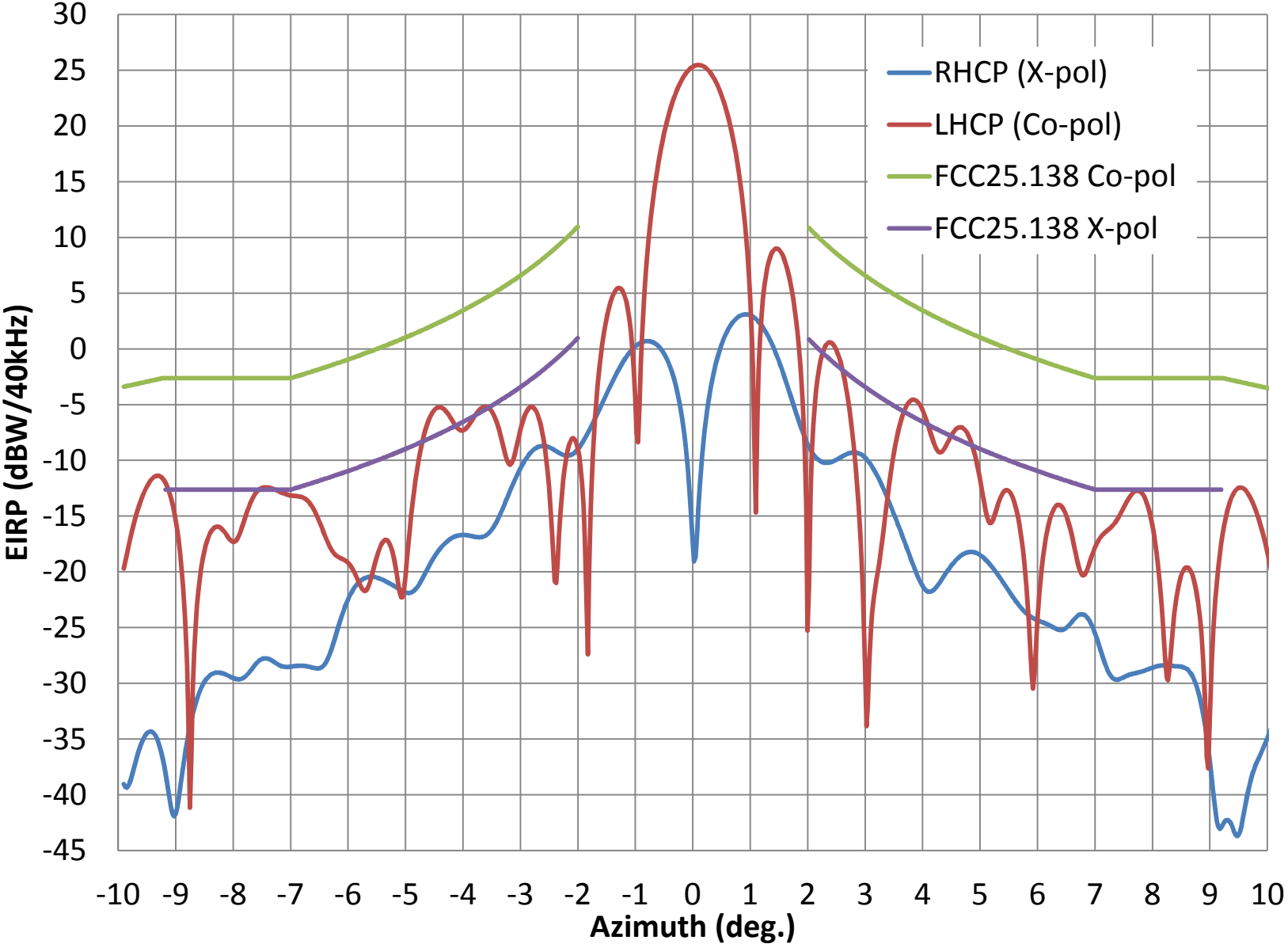
SN11- Tx LHCP Azimuth Pattern at 28.35 GHz



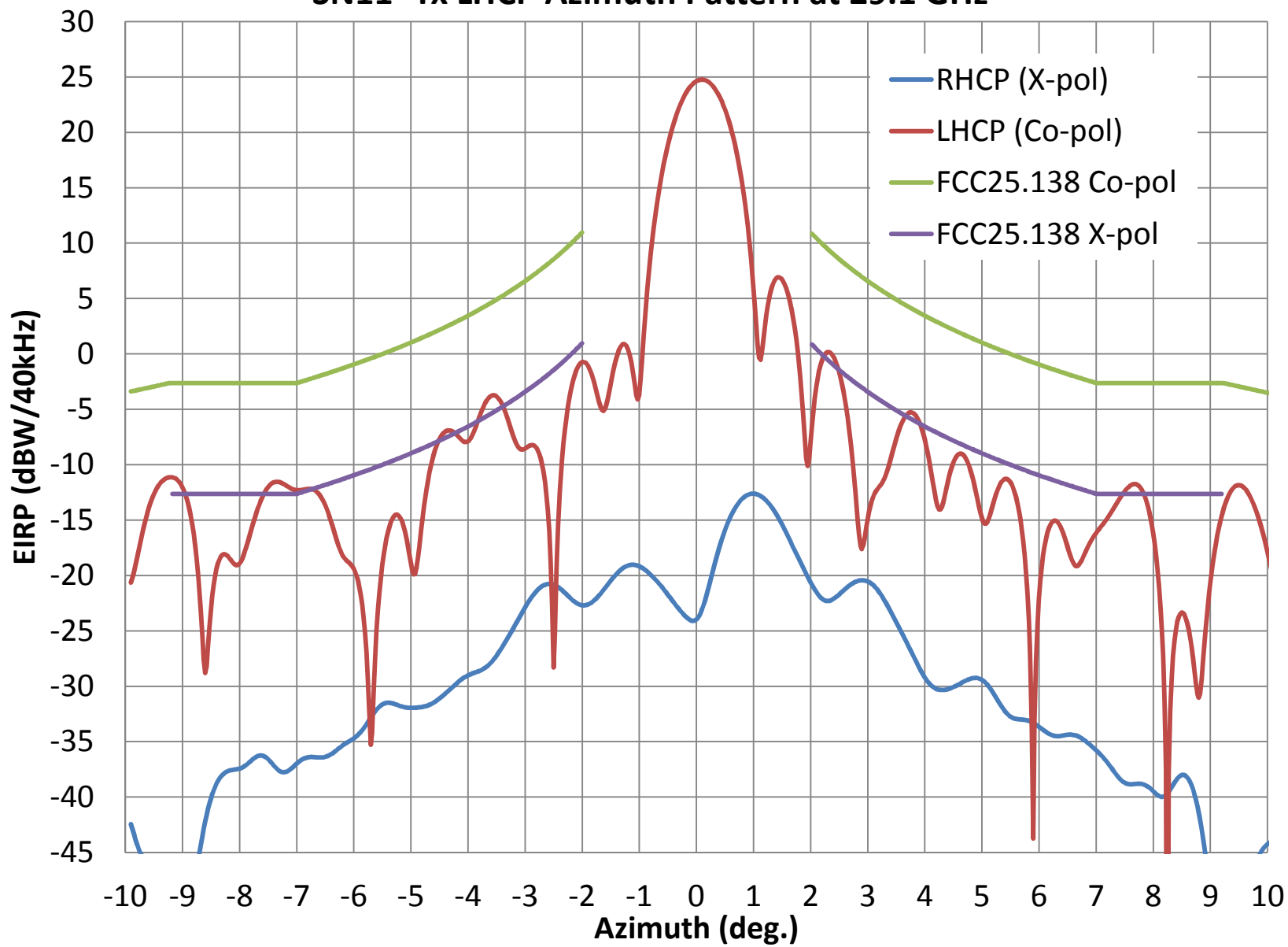
SN11- Tx LHCP Azimuth Pattern at 28.6 GHz



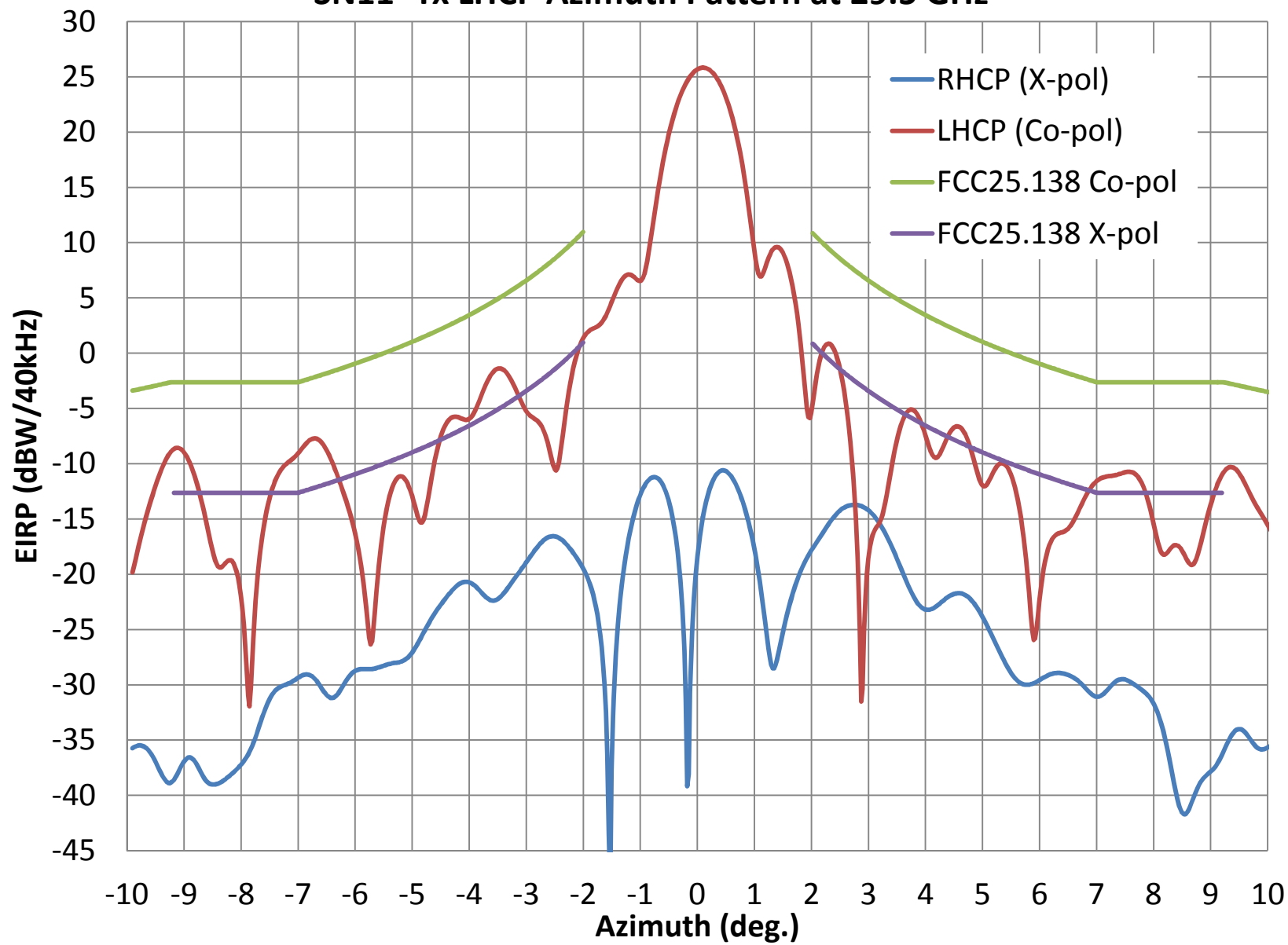
SN11- Tx LHCP Azimuth Pattern at 28.85 GHz



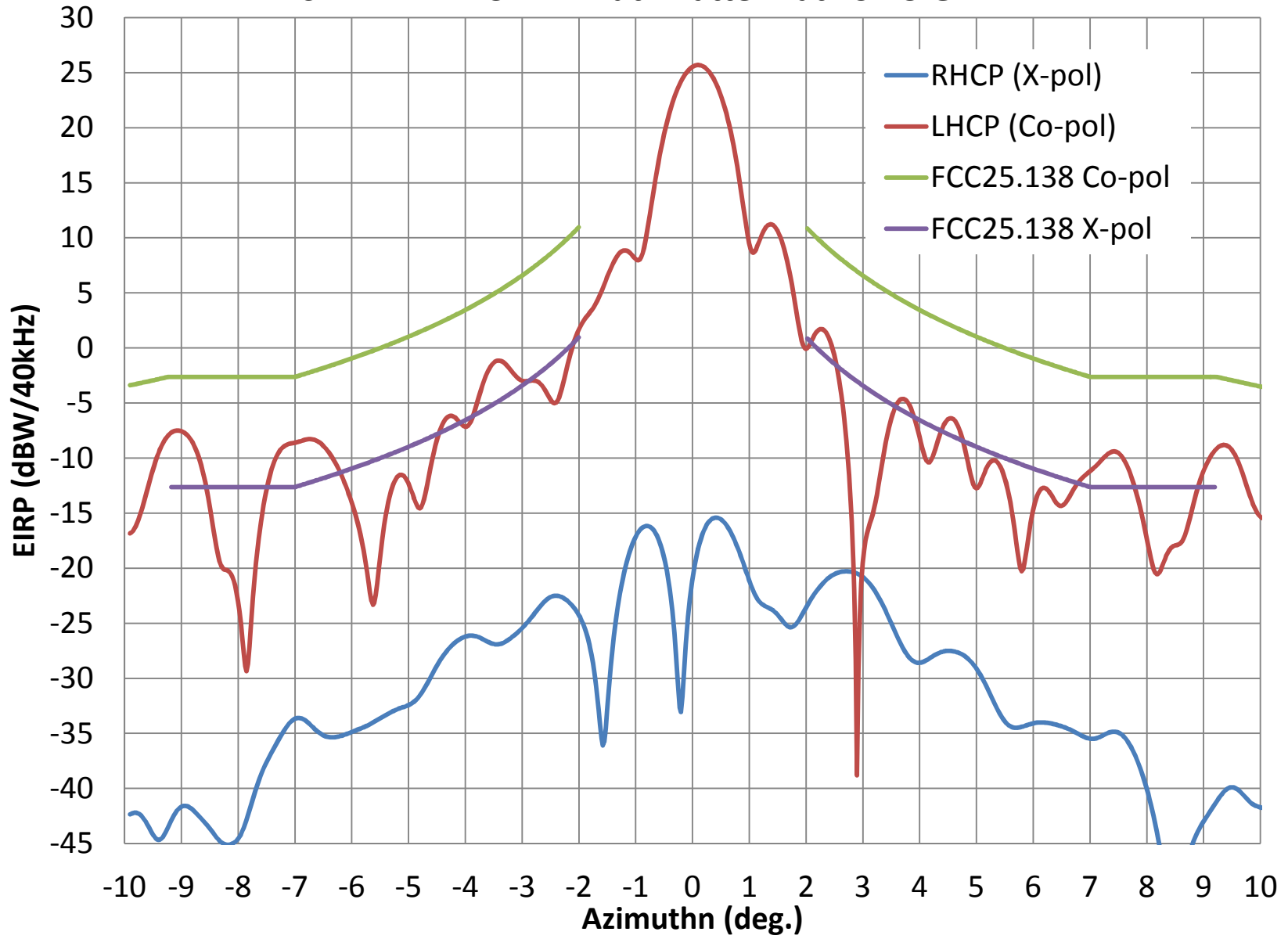
SN11- Tx LHCP Azimuth Pattern at 29.1 GHz



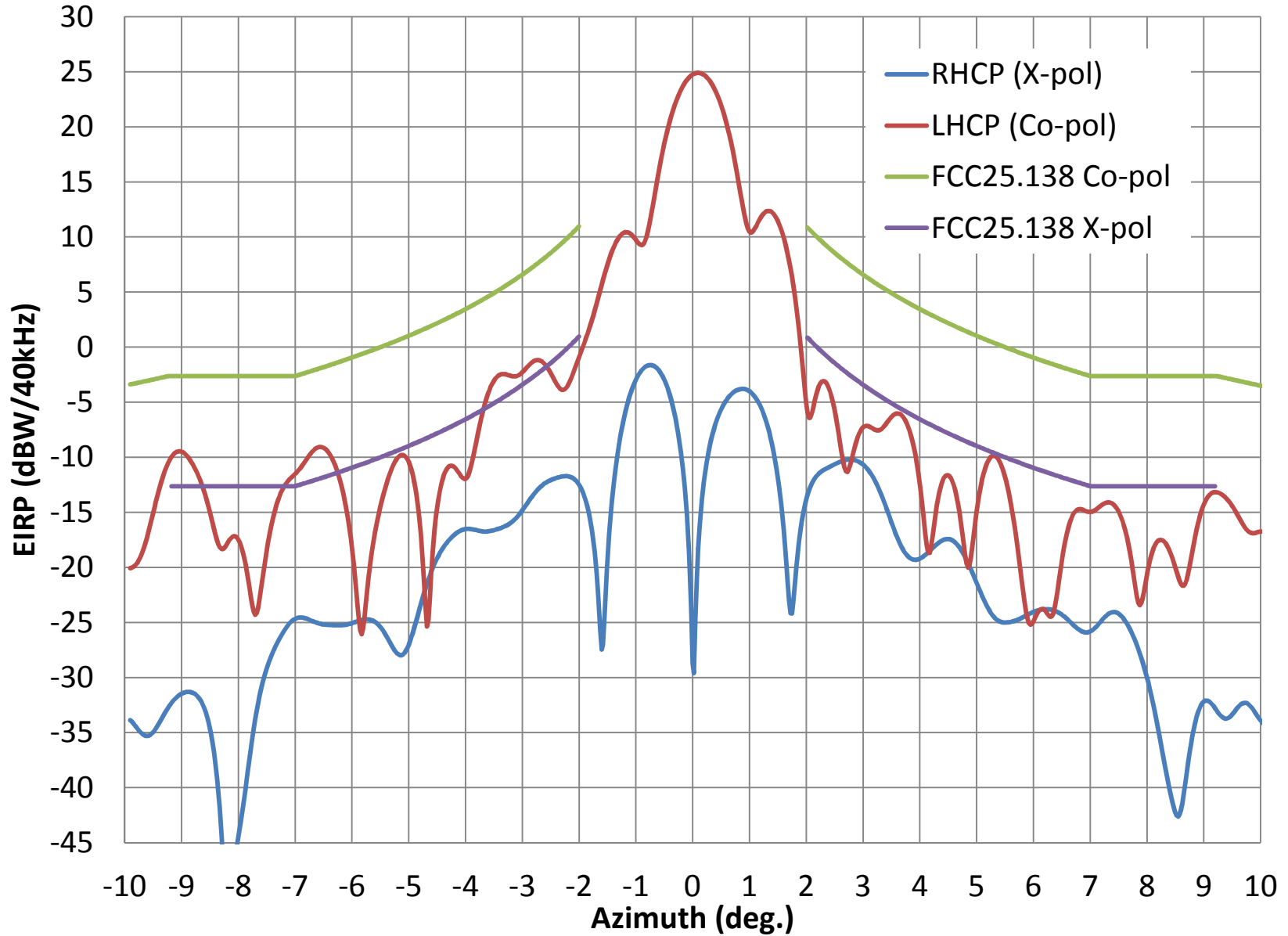
SN11- Tx LHCP Azimuth Pattern at 29.5 GHz



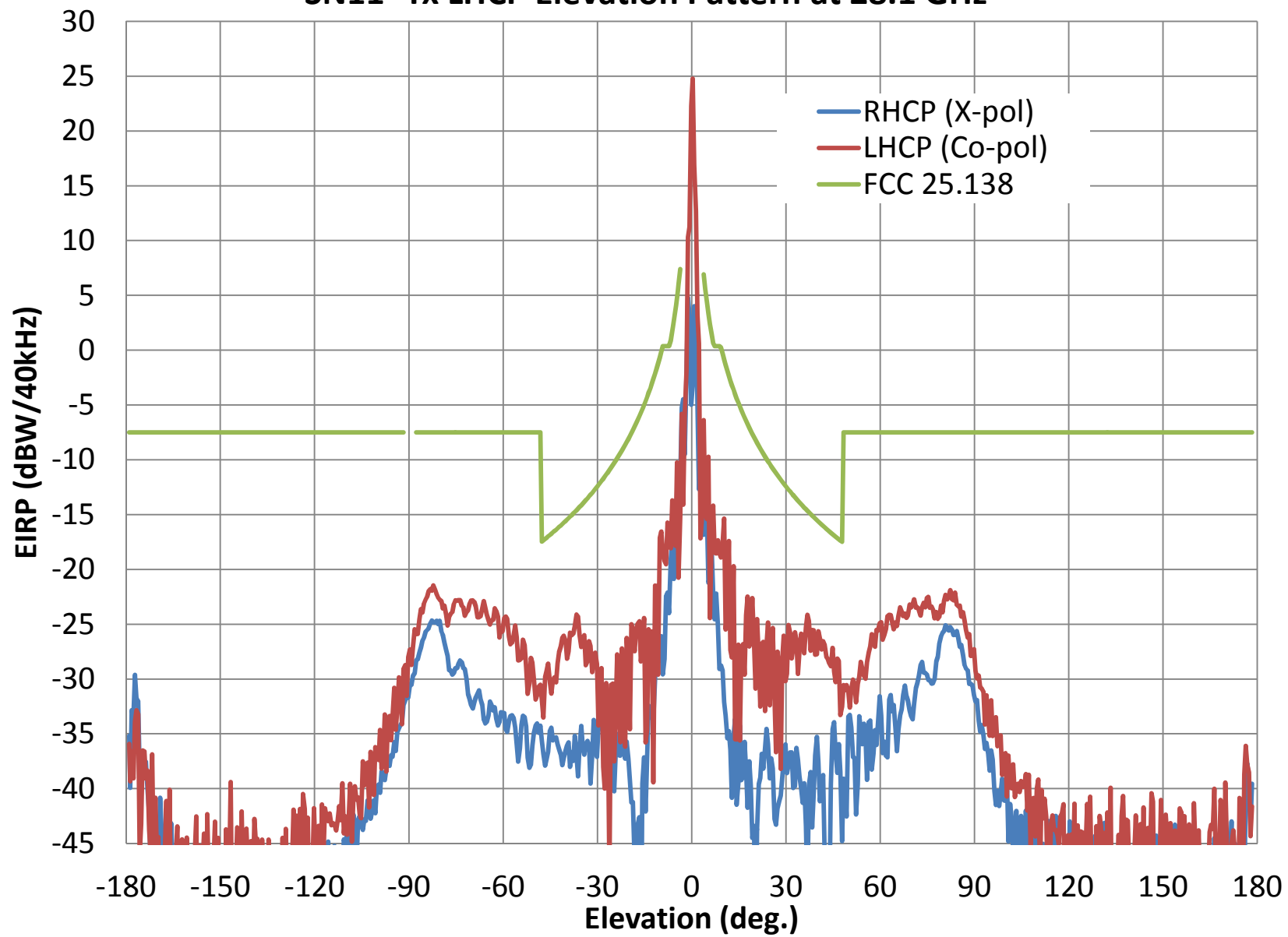
SN11- Tx LHCP Azimuth Pattern at 29.75 GHz



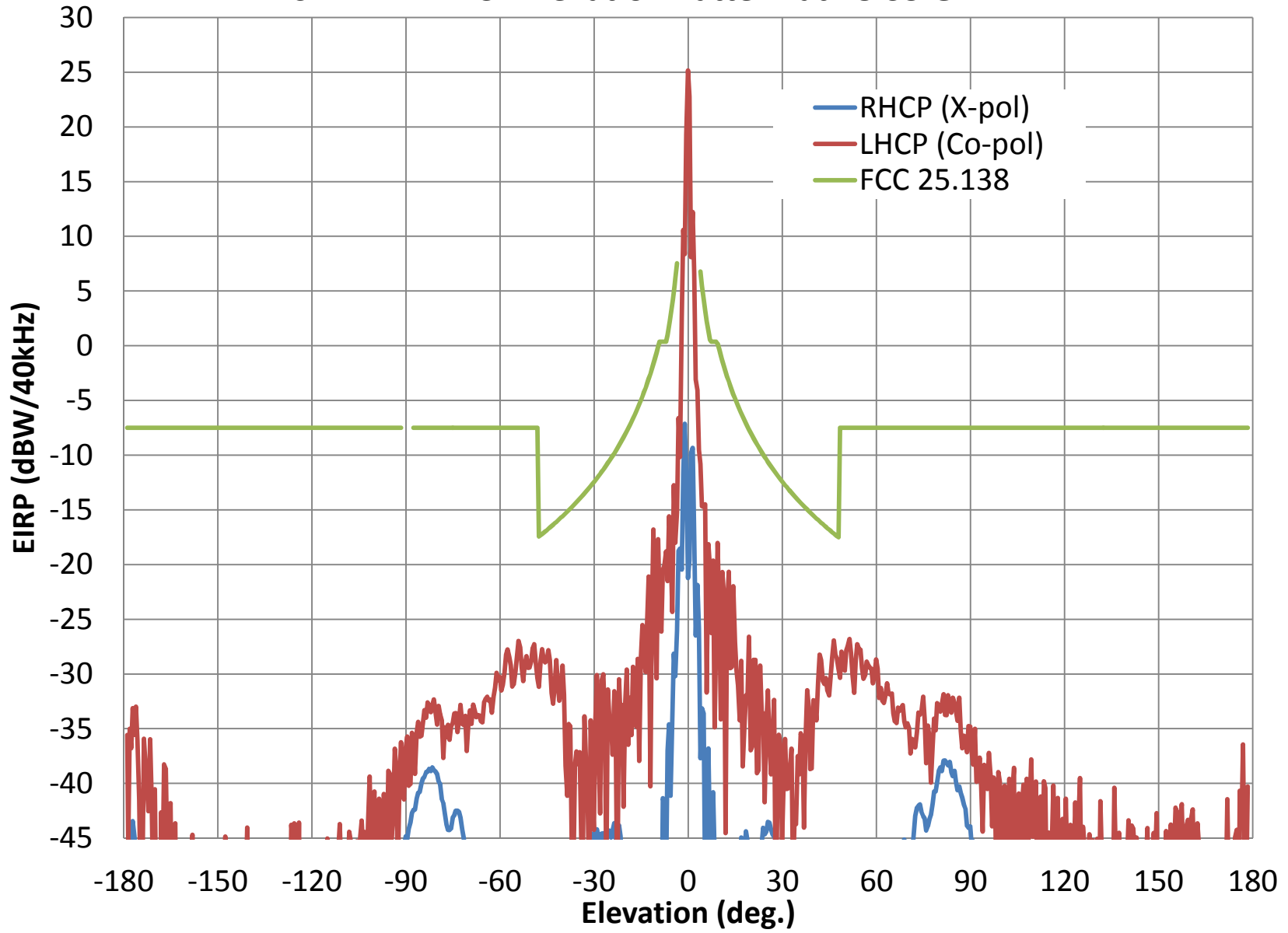
SN11- Tx LHCP Azimuth Pattern at 30 GHz



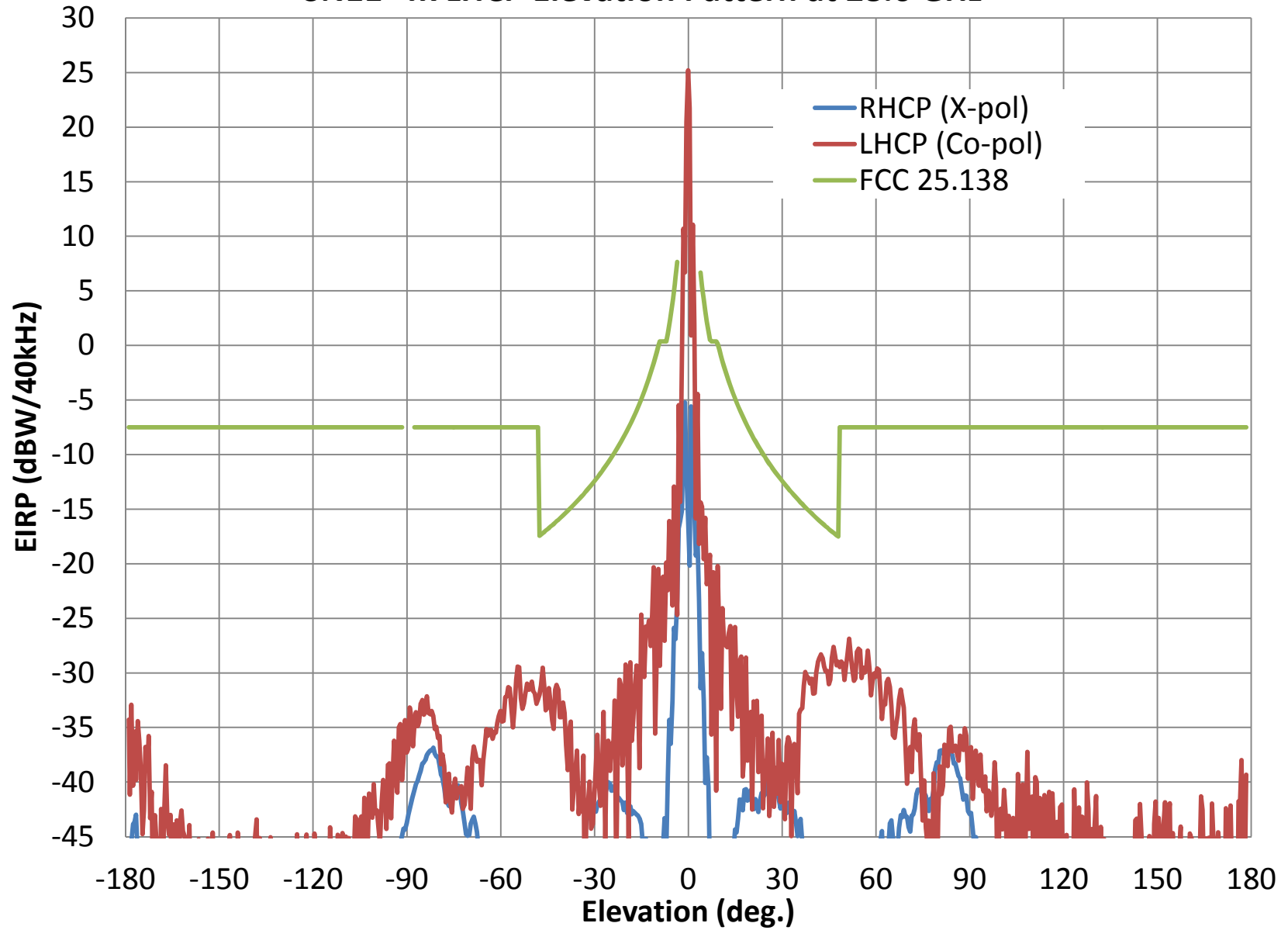
SN11- Tx LHCP Elevation Pattern at 28.1 GHz



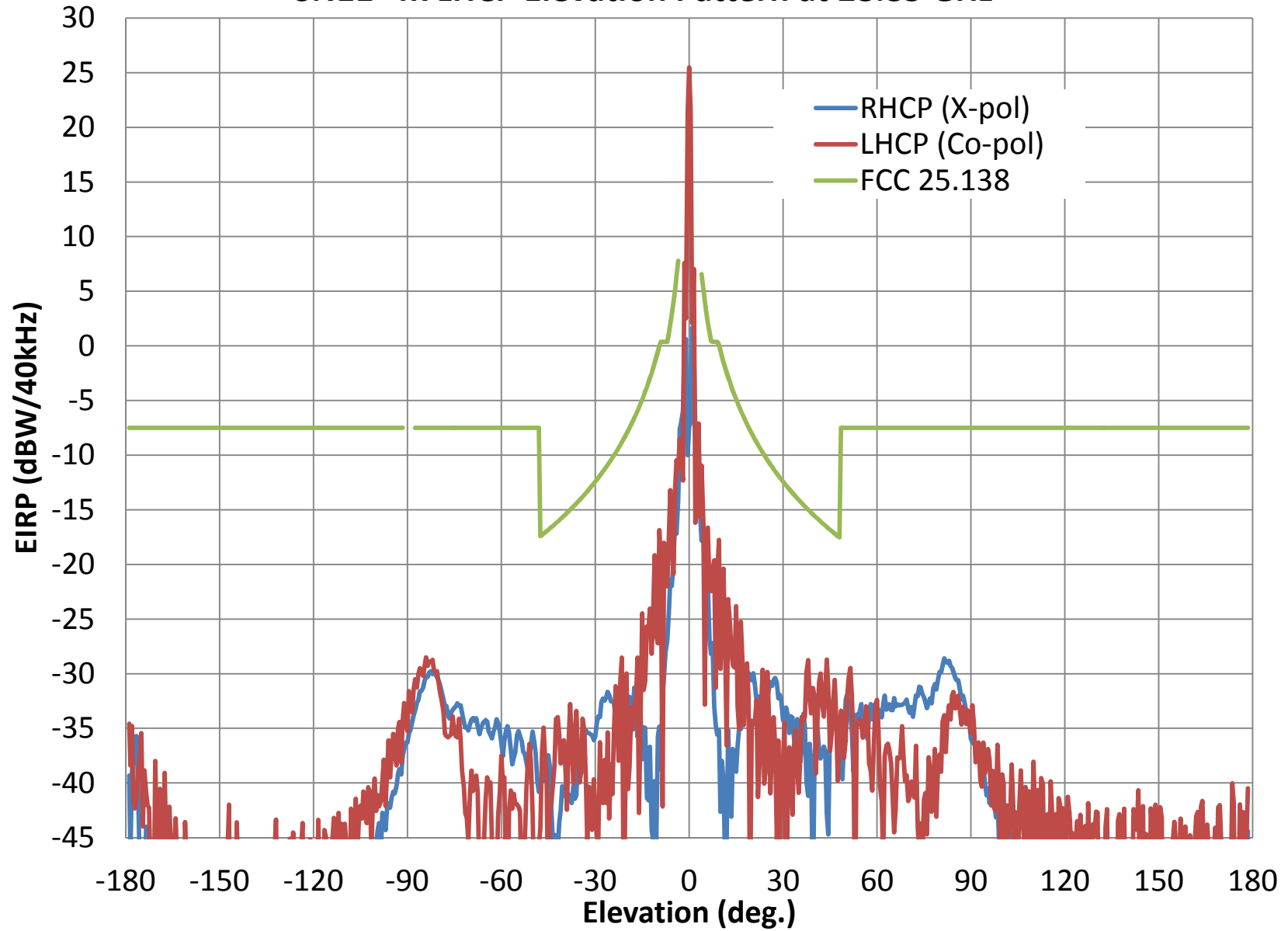
SN11- Tx LHCP Elevation Pattern at 28.35 GHz



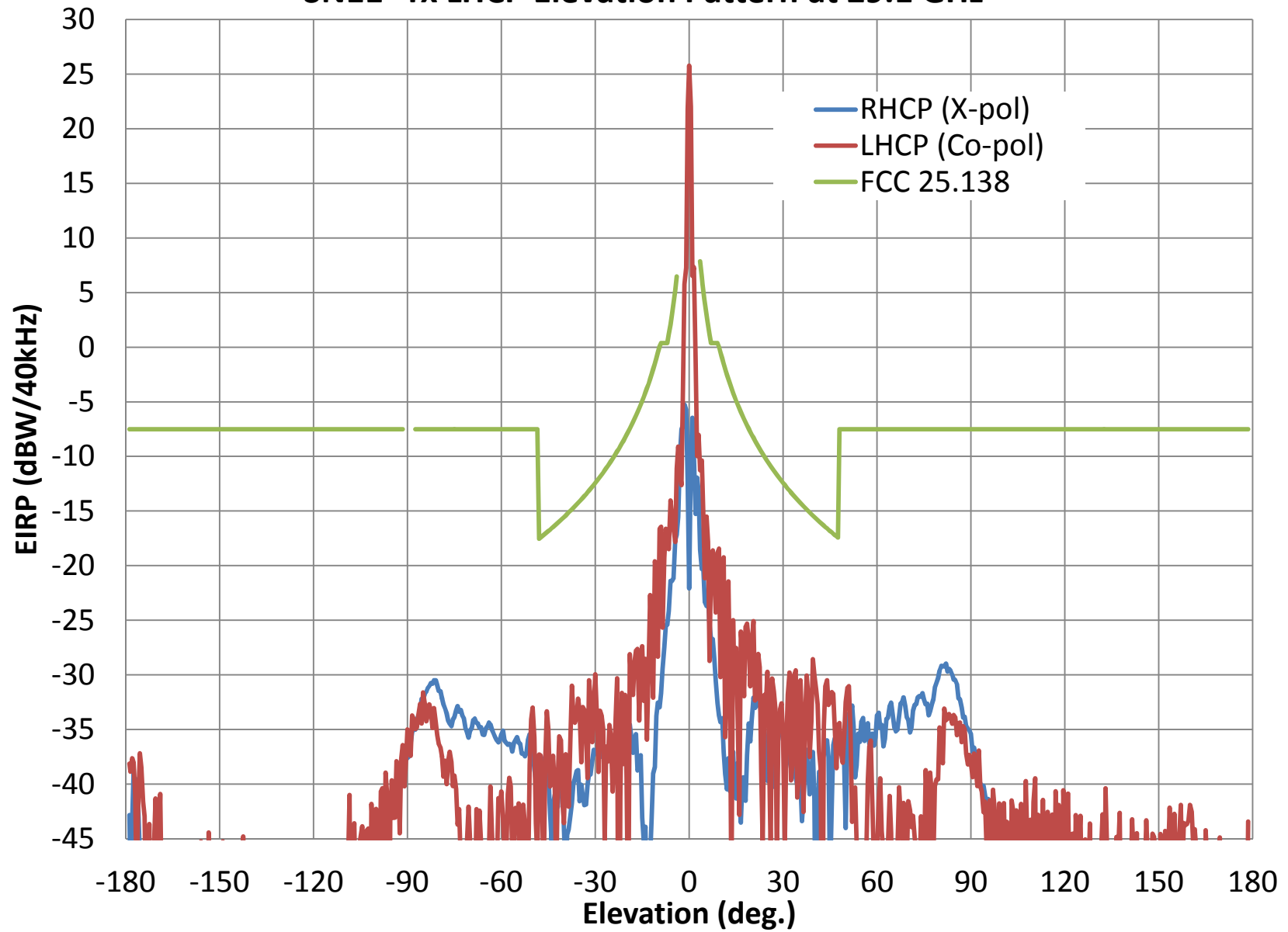
SN11- Tx LHCP Elevation Pattern at 28.6 GHz



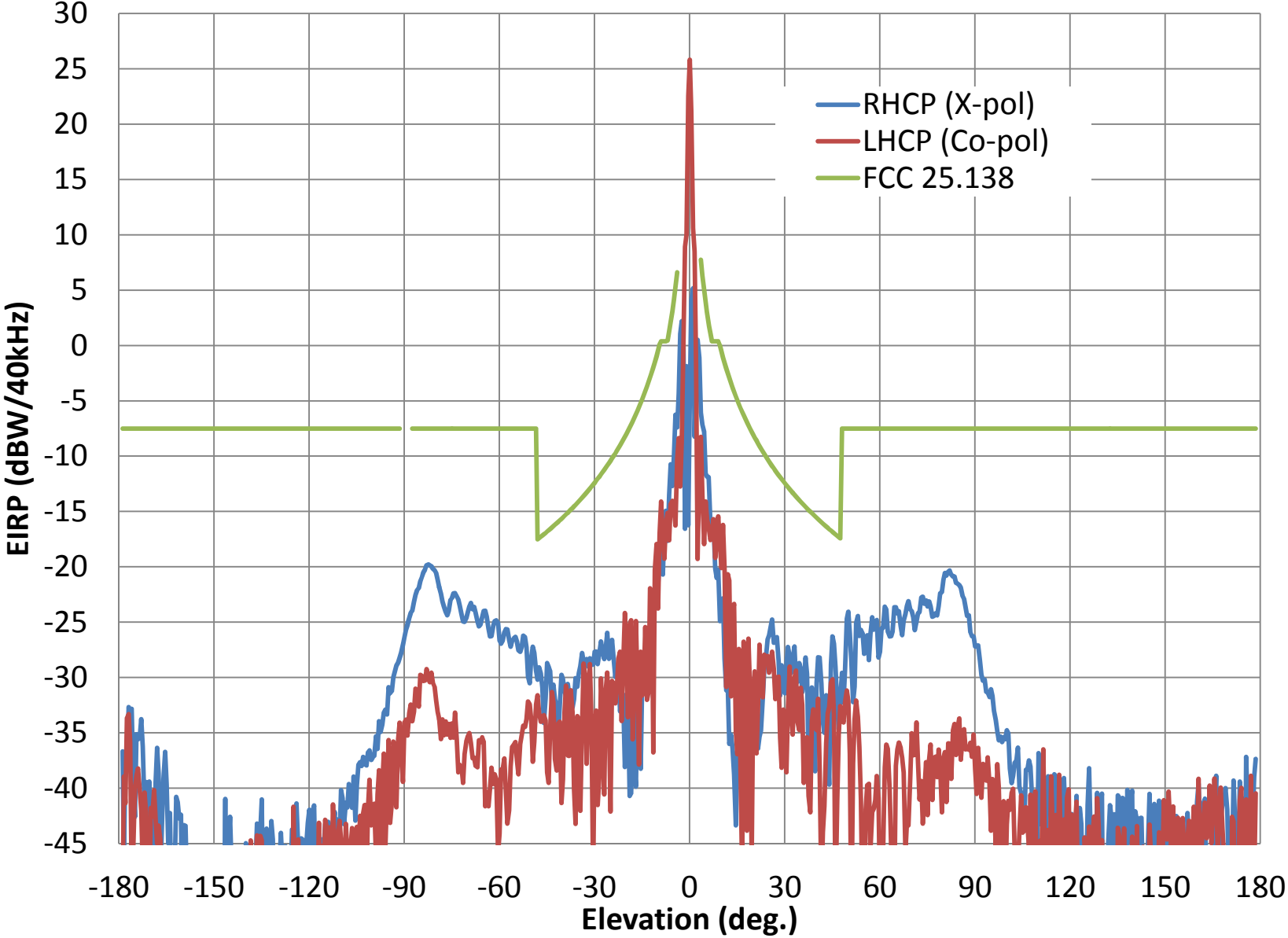
SN11- Tx LHCP Elevation Pattern at 28.85 GHz



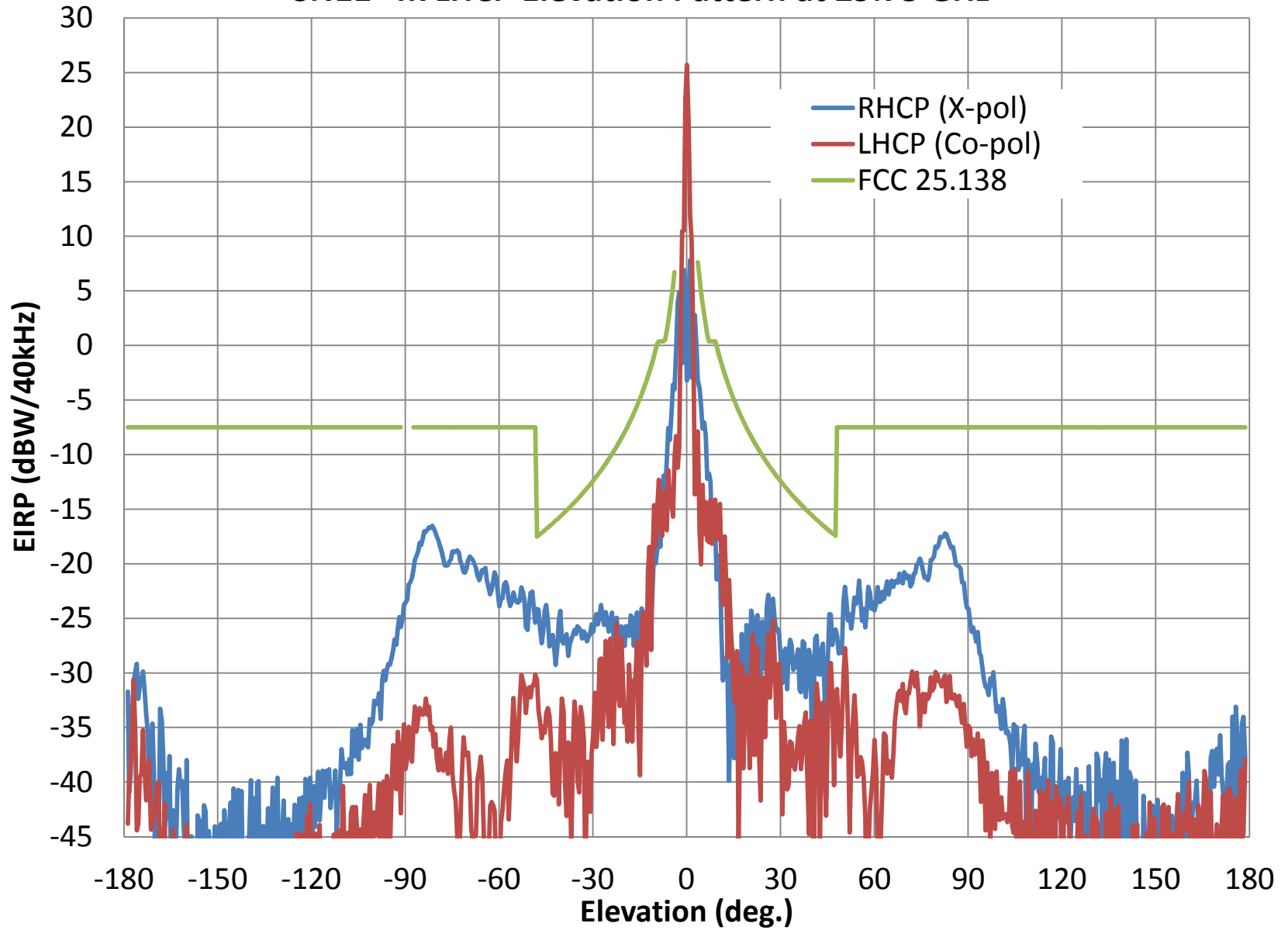
SN11- Tx LHCP Elevation Pattern at 29.1 GHz



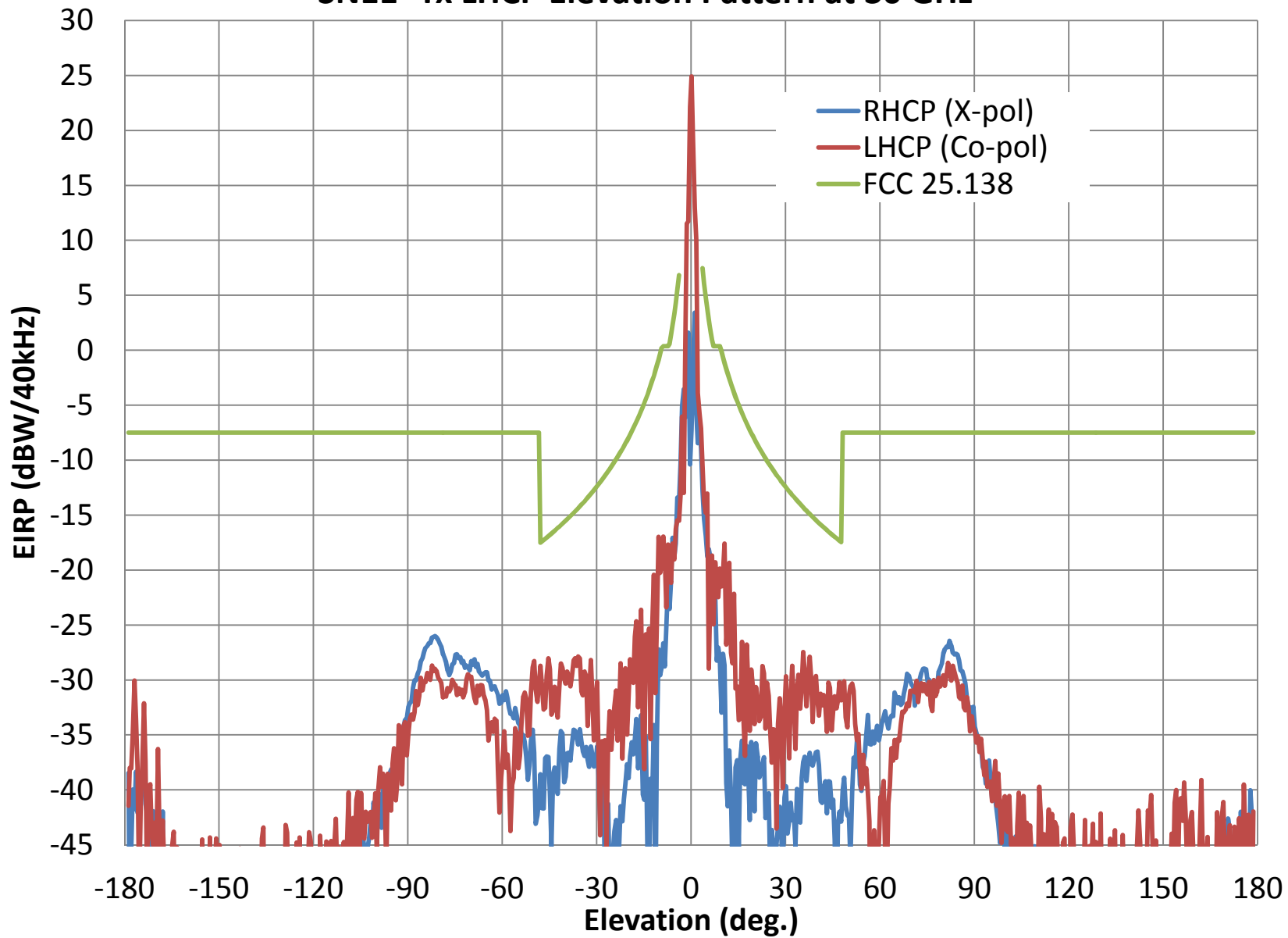
SN11- Tx LHCP Elevation Pattern at 29.5 GHz



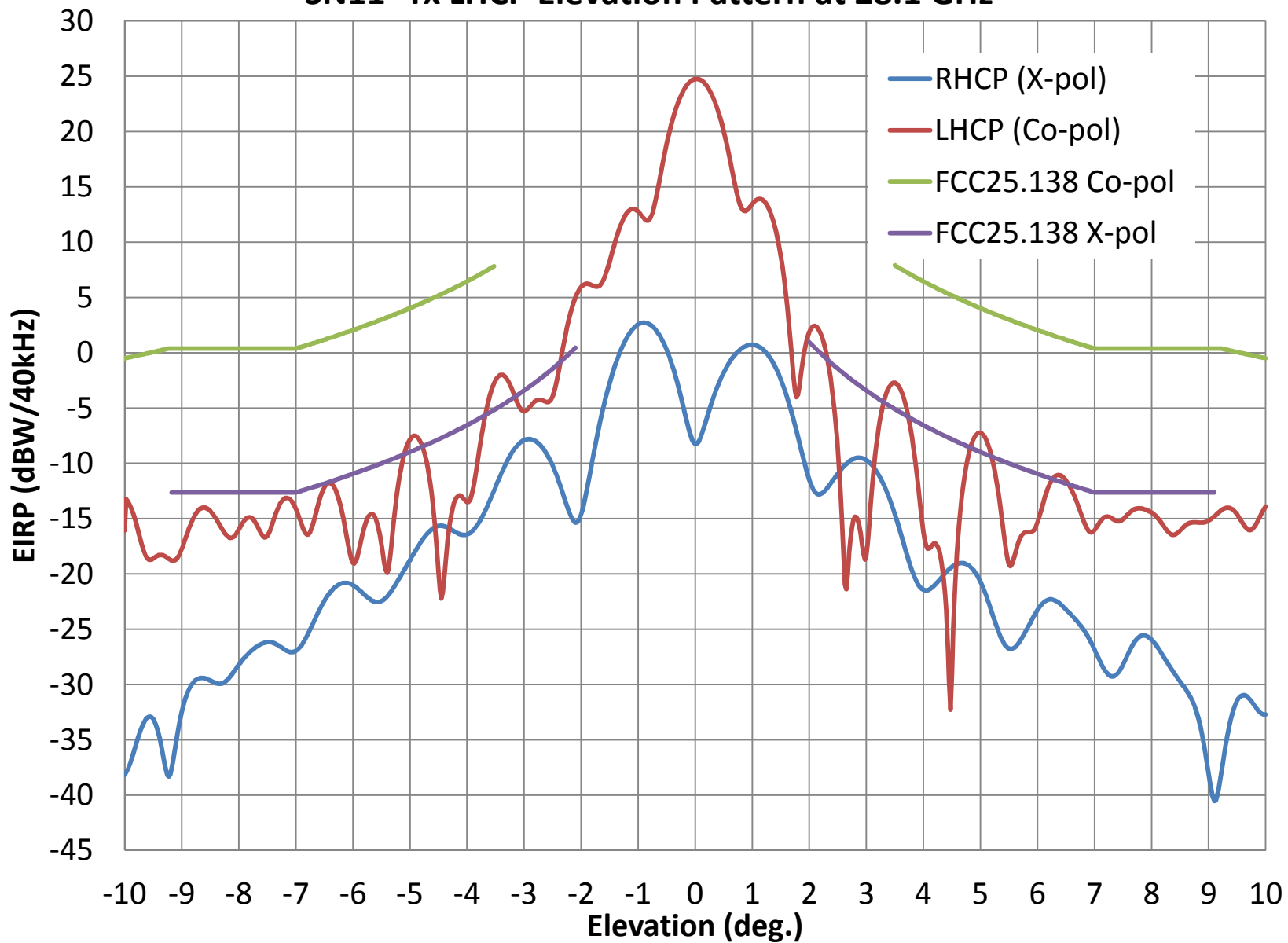
SN11- Tx LHCP Elevation Pattern at 29.75 GHz



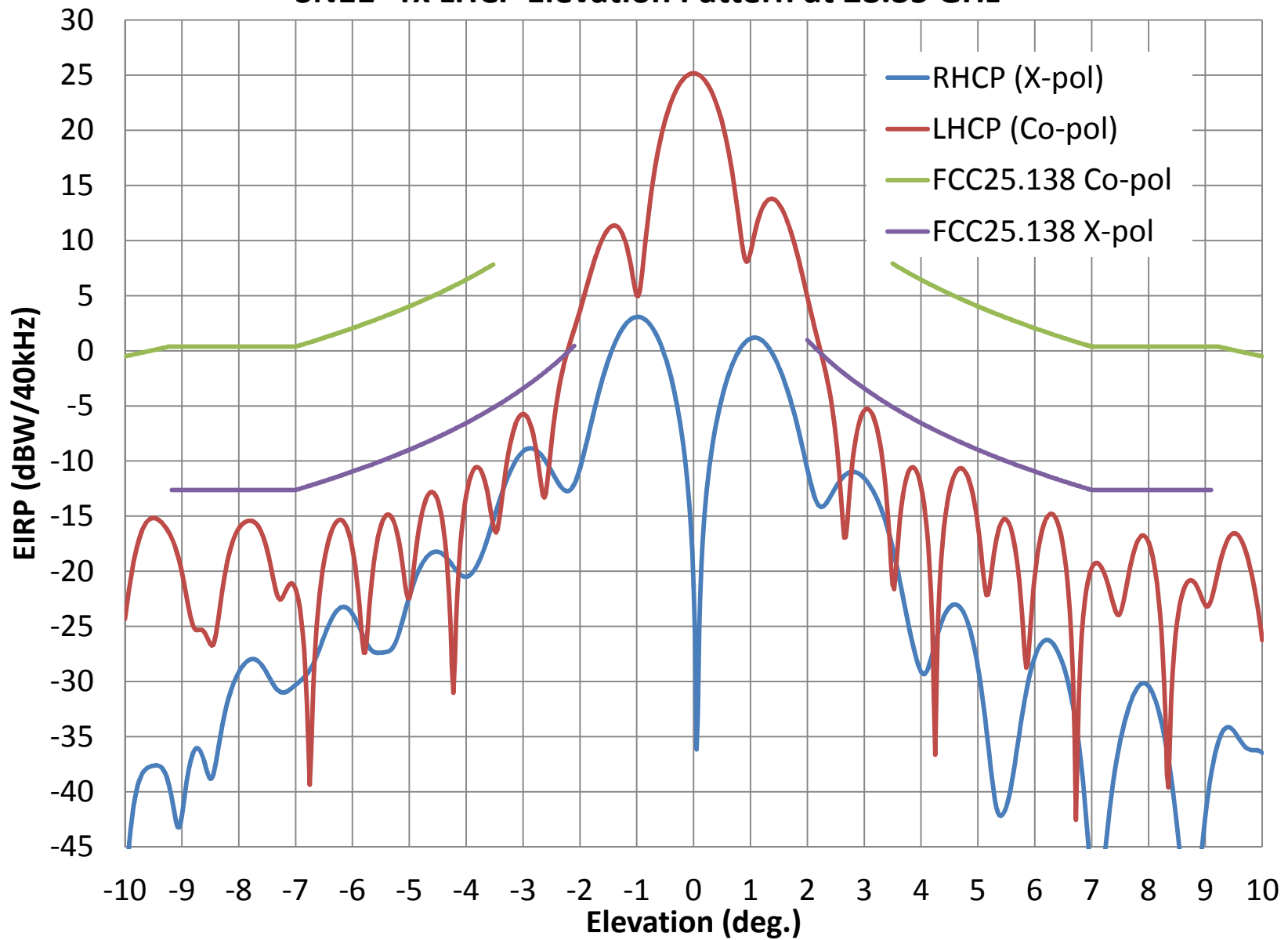
SN11- Tx LHCP Elevation Pattern at 30 GHz



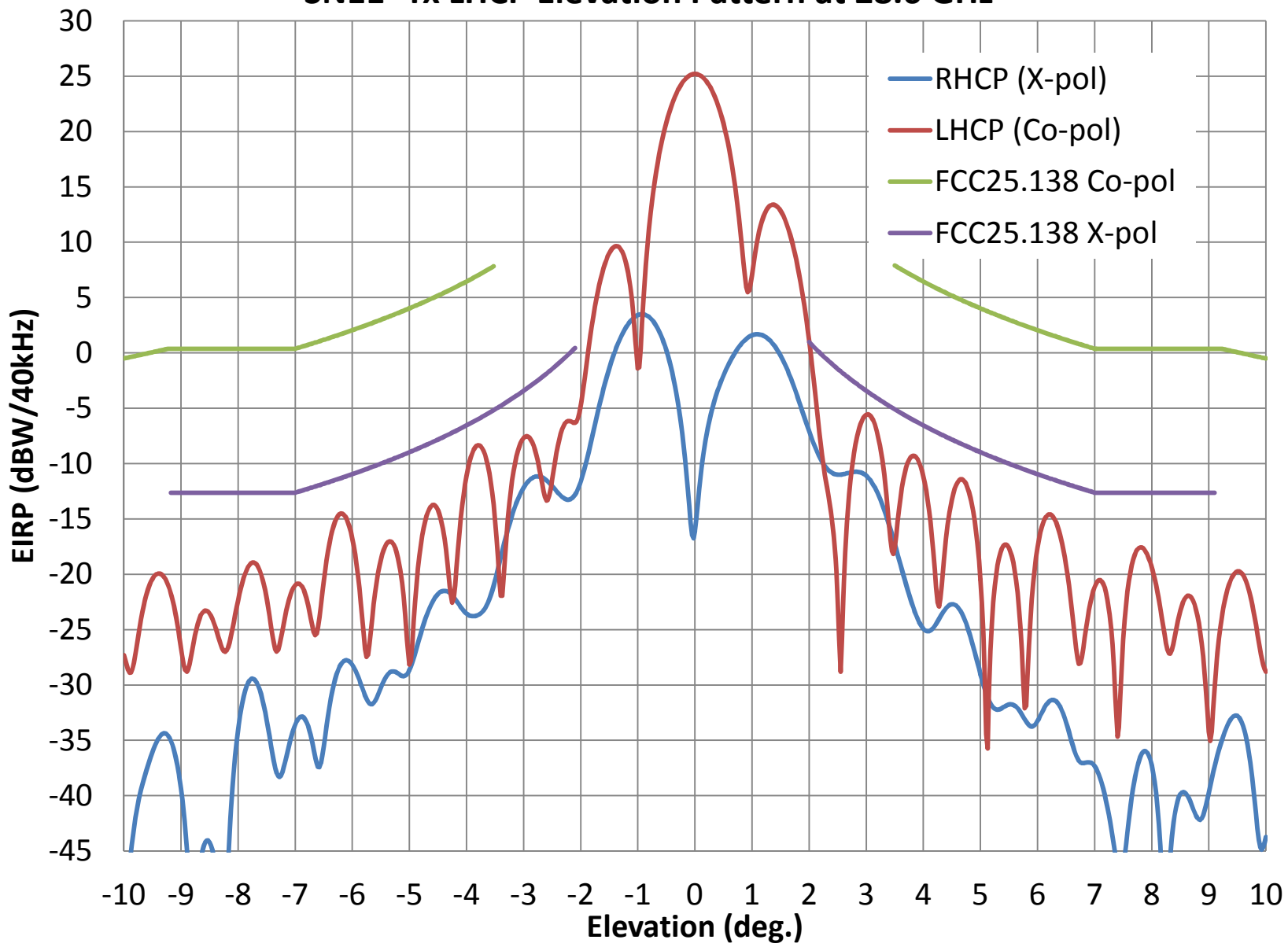
SN11- Tx LHCP Elevation Pattern at 28.1 GHz



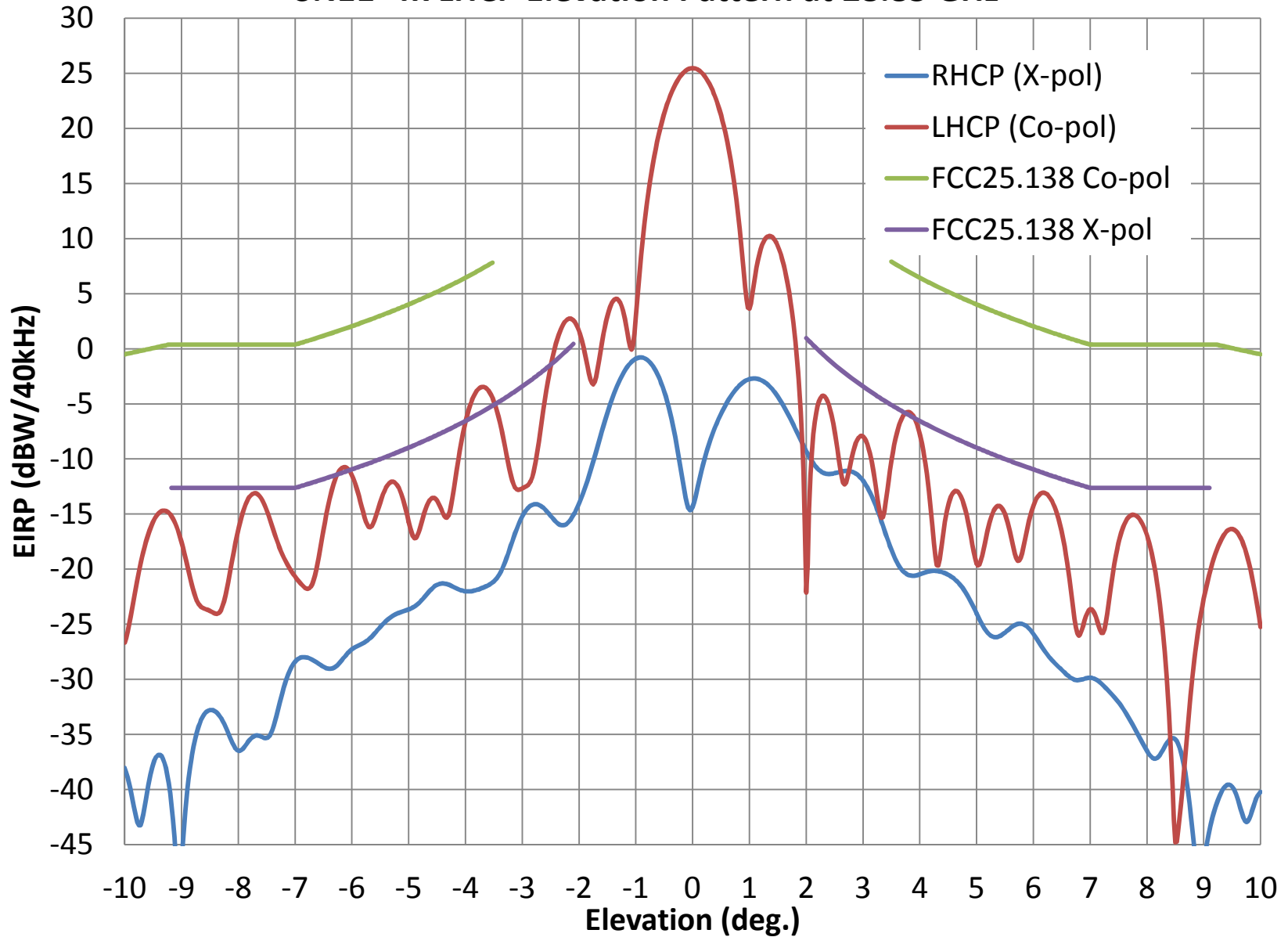
SN11- Tx LHCP Elevation Pattern at 28.35 GHz



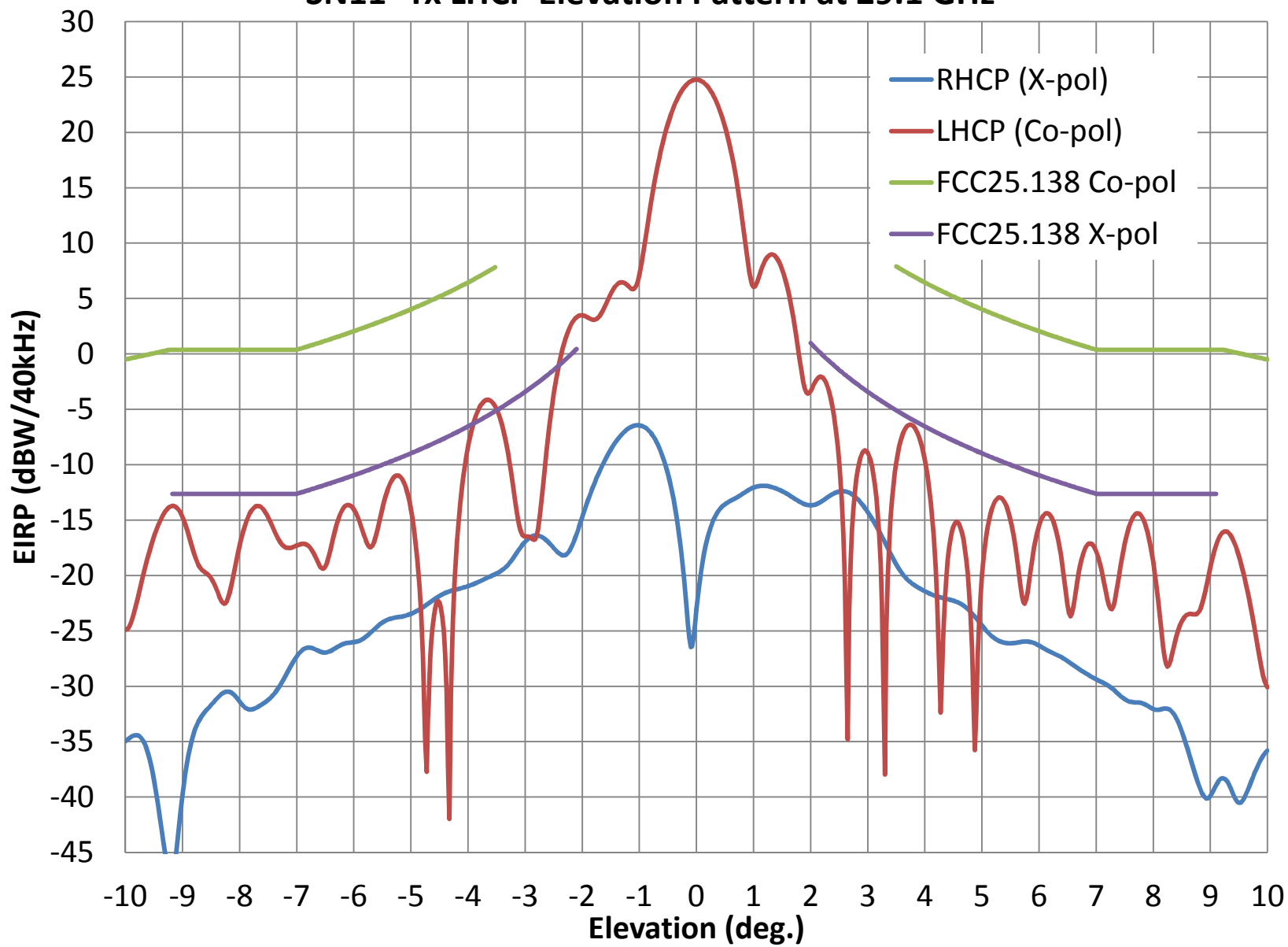
SN11- Tx LHCP Elevation Pattern at 28.6 GHz



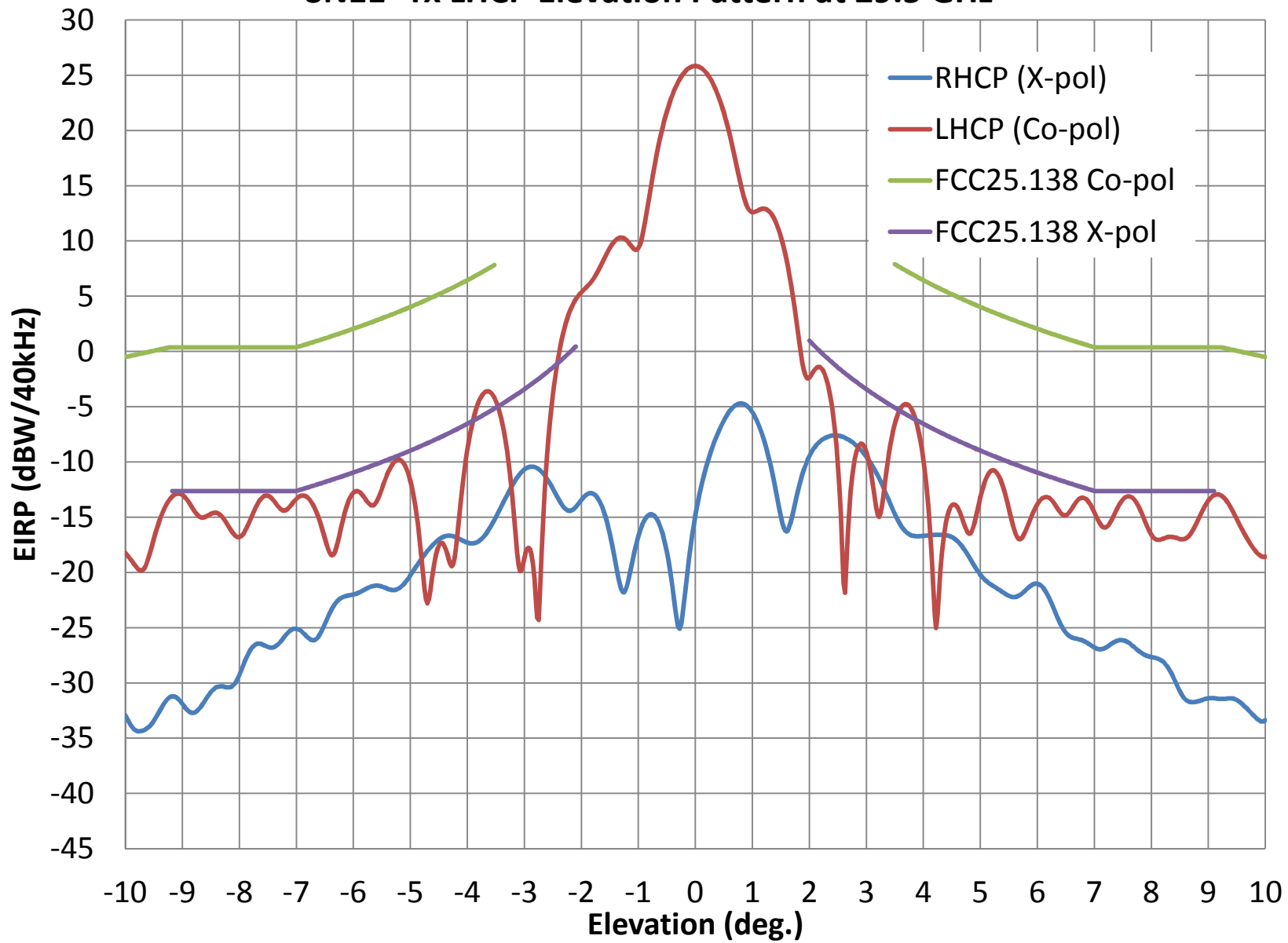
SN11- Tx LHCP Elevation Pattern at 28.85 GHz



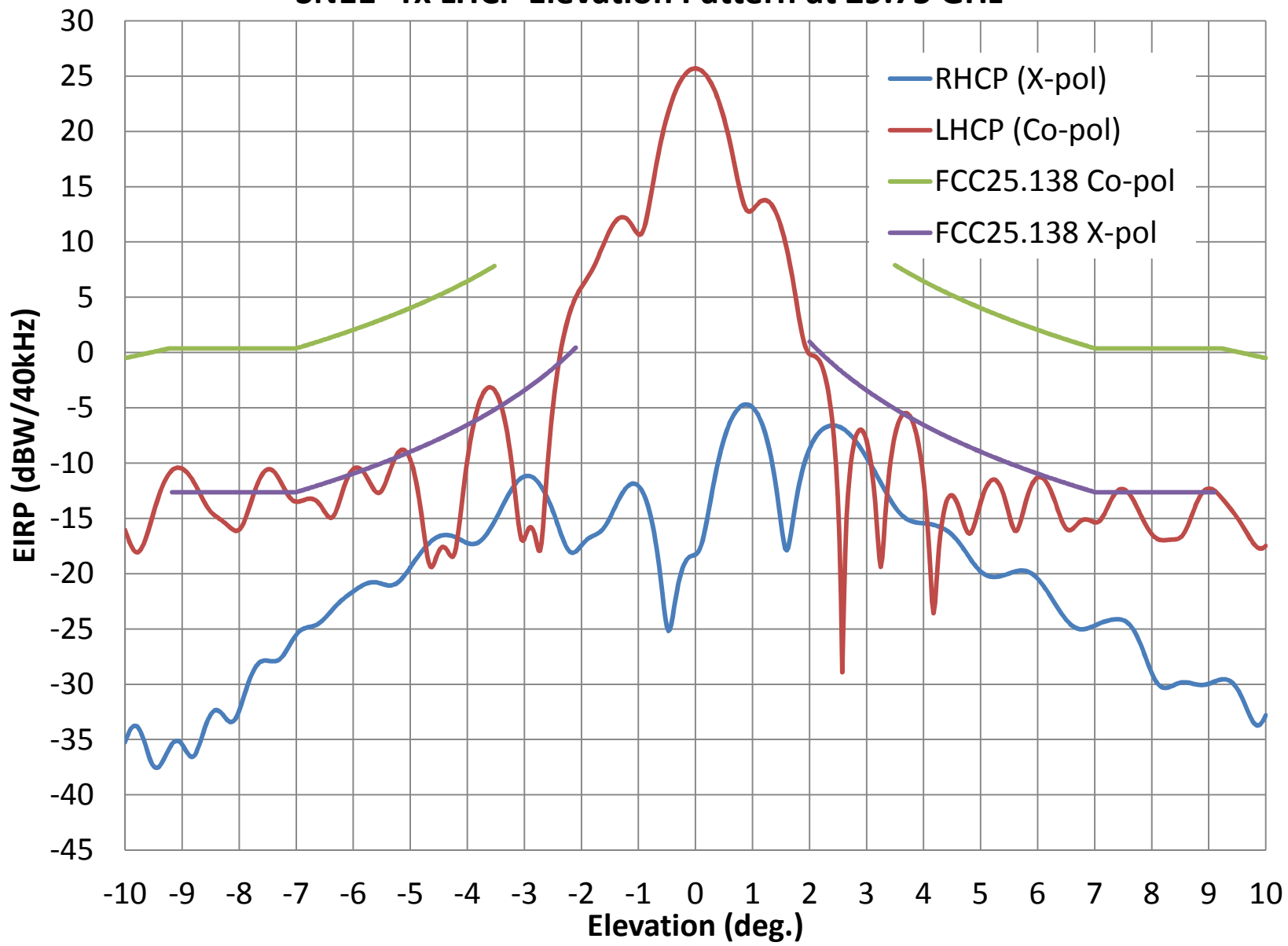
SN11- Tx LHCP Elevation Pattern at 29.1 GHz



SN11- Tx LHCP Elevation Pattern at 29.5 GHz



SN11- Tx LHCP Elevation Pattern at 29.75 GHz



SN11- Tx LHCP Elevation Pattern at 30 GHz

