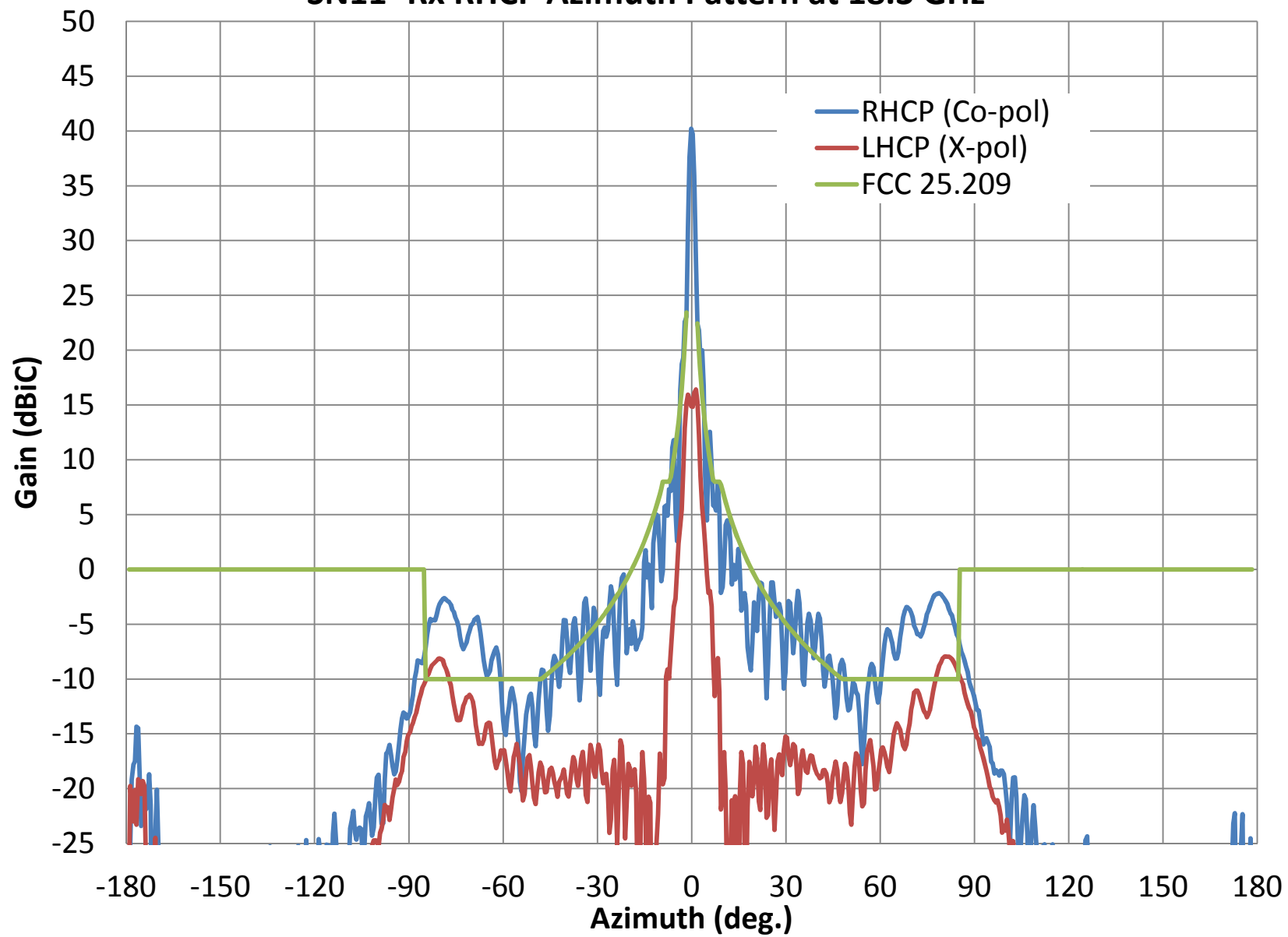
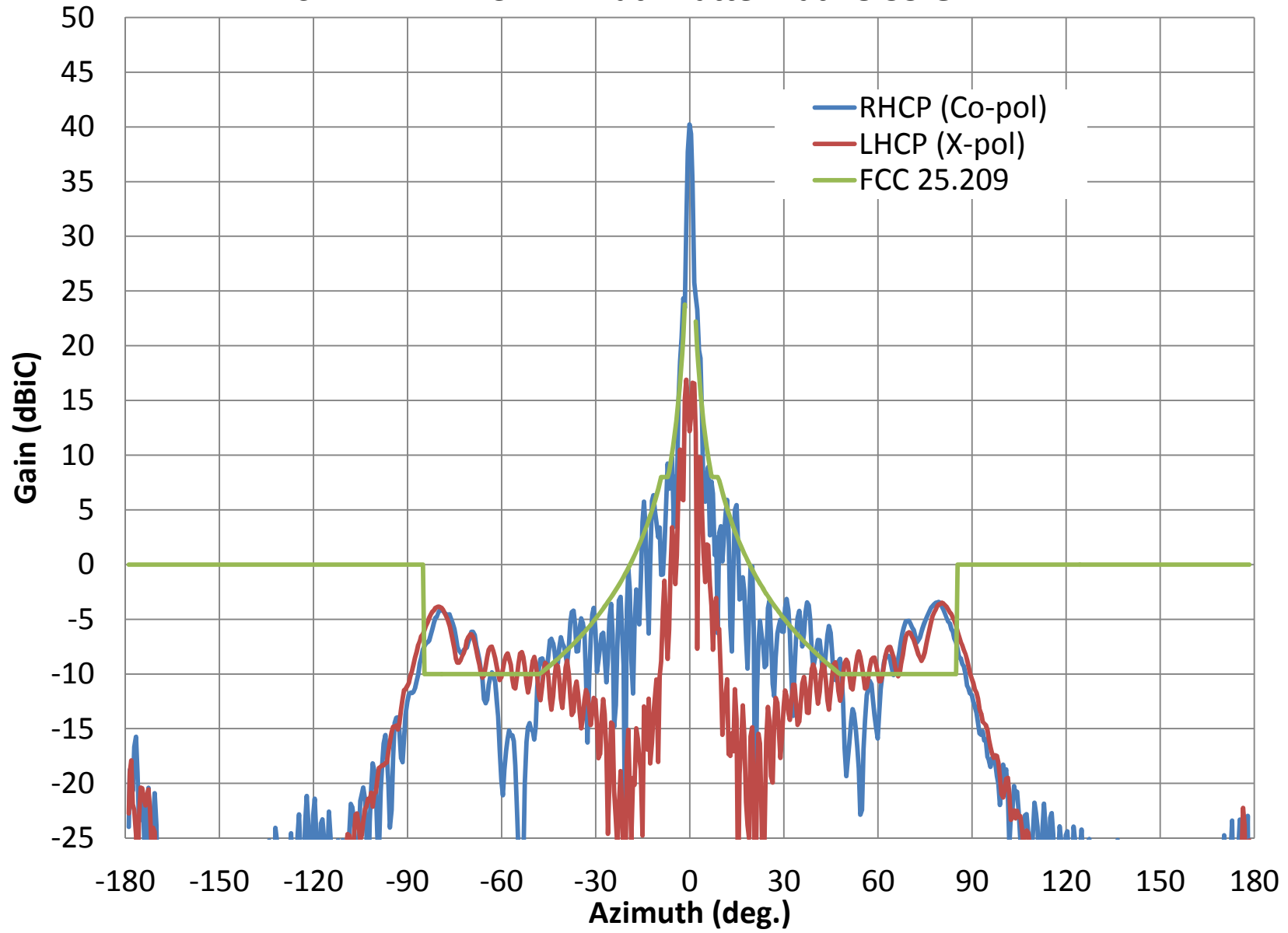


Exhibit B – Antenna Gain Patterns

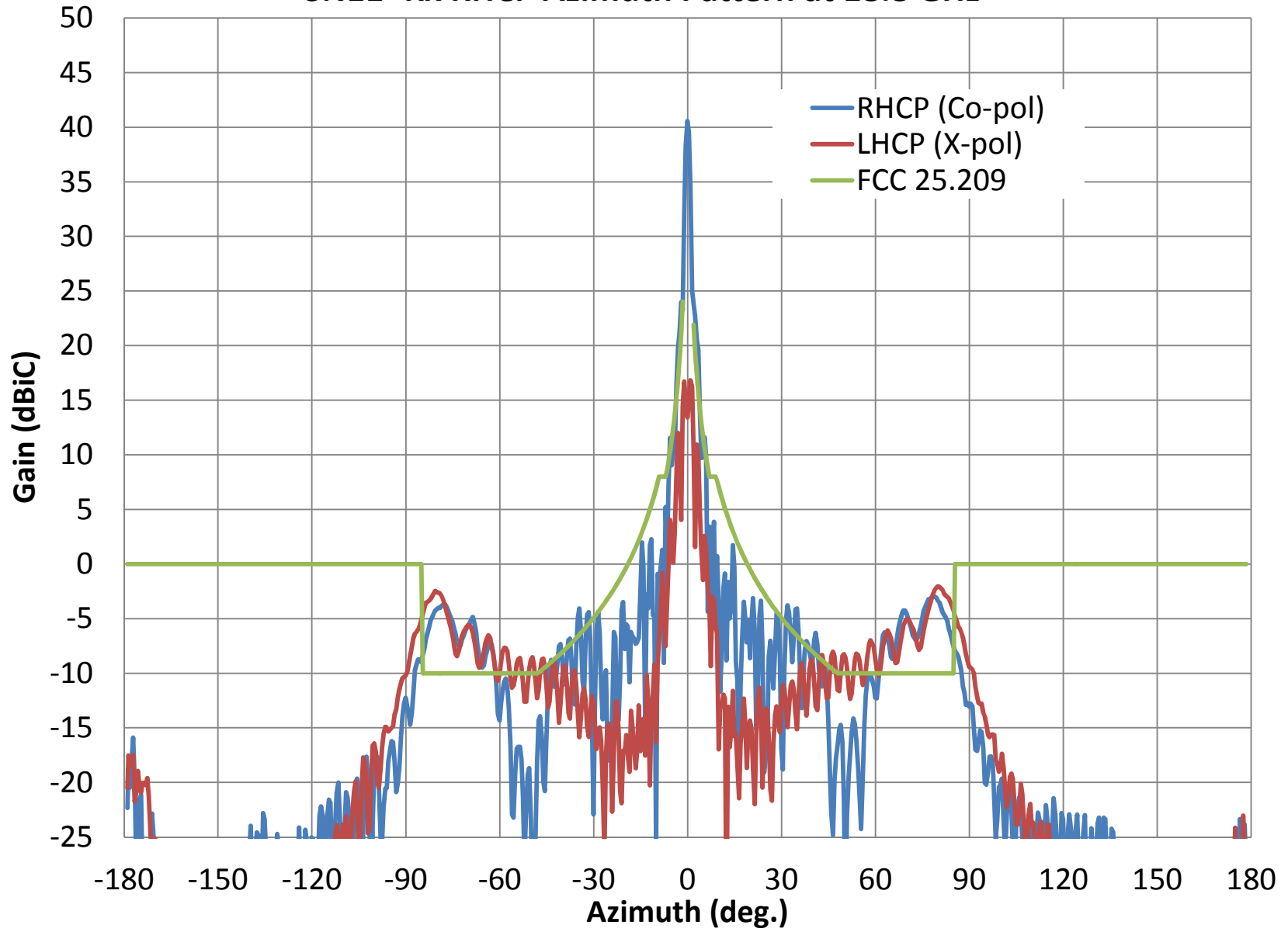
SN11- Rx RHCP Azimuth Pattern at 18.3 GHz



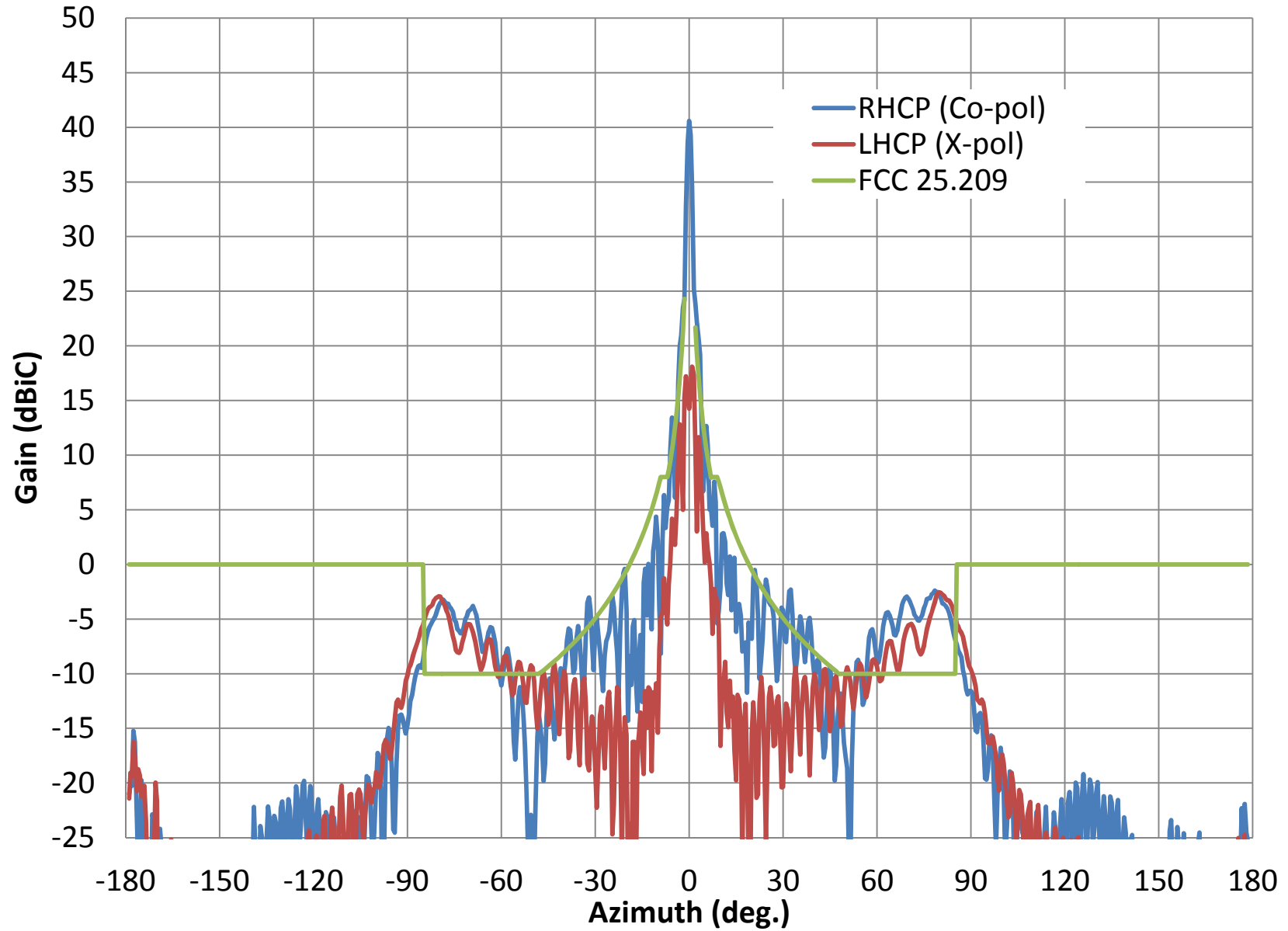
SN11- Rx RHCP Azimuth Pattern at 18.55 GHz



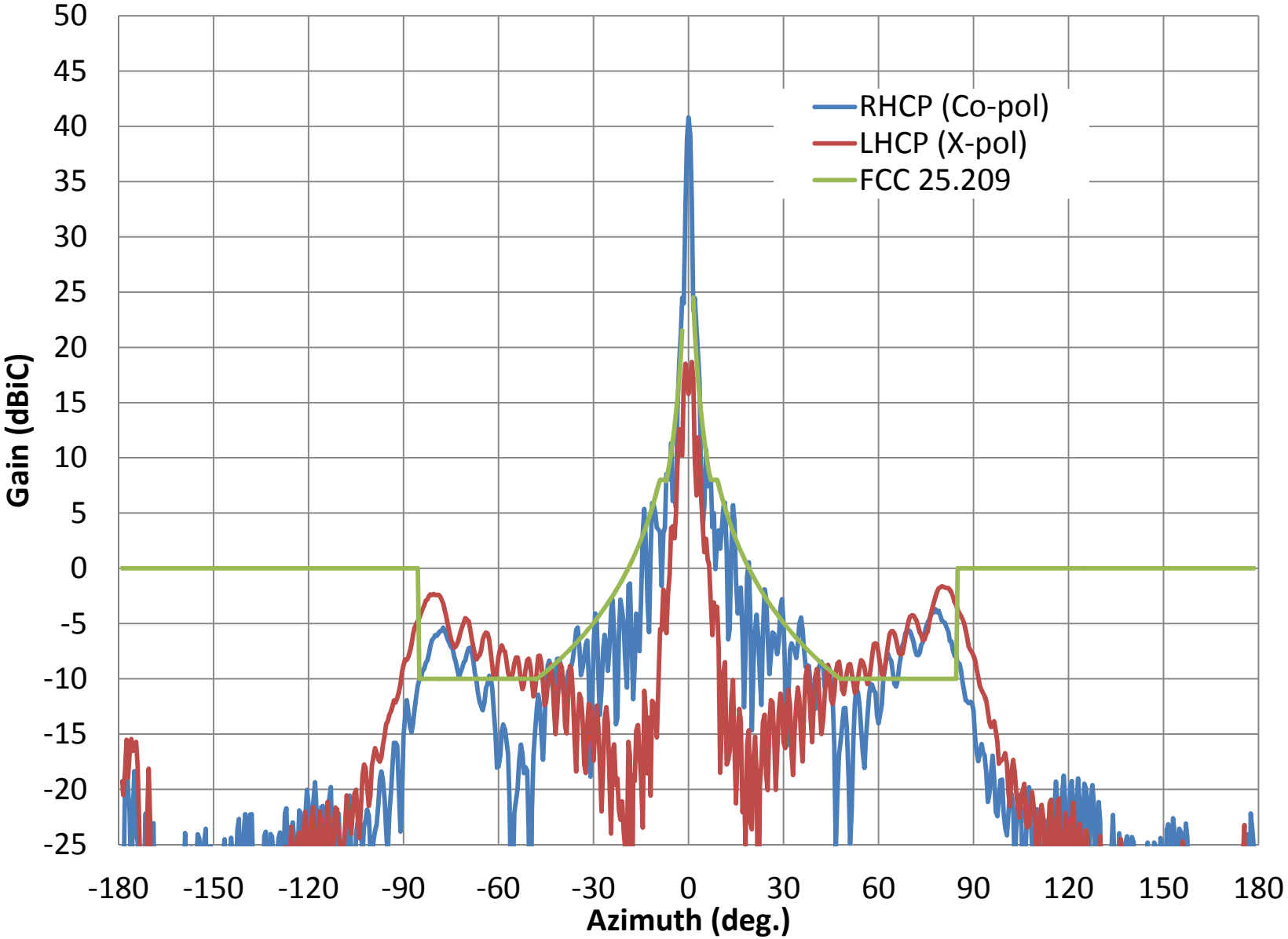
SN11- Rx RHCP Azimuth Pattern at 18.8 GHz



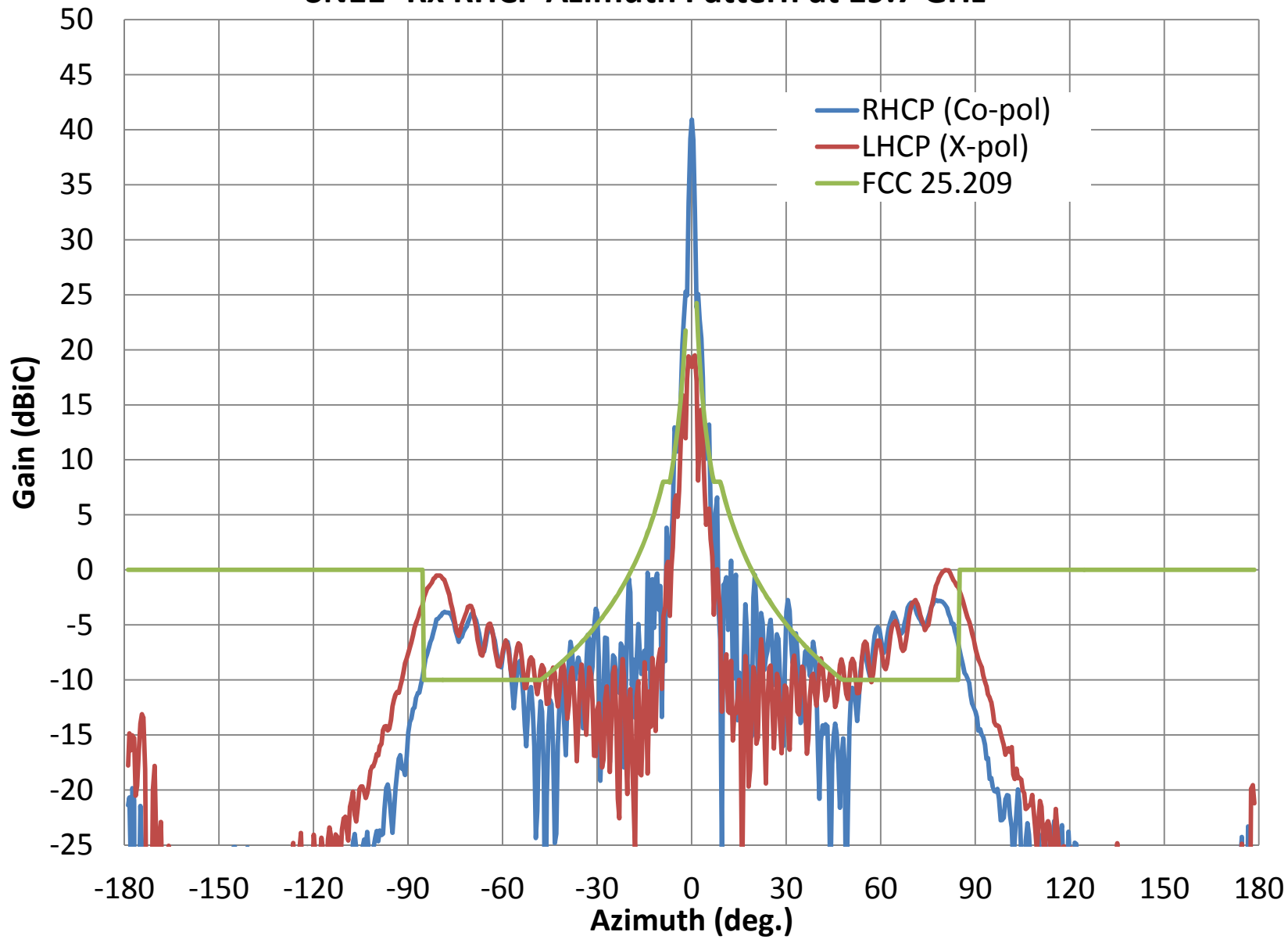
SN11- Rx RHCP Azimuth Pattern at 19.05 GHz



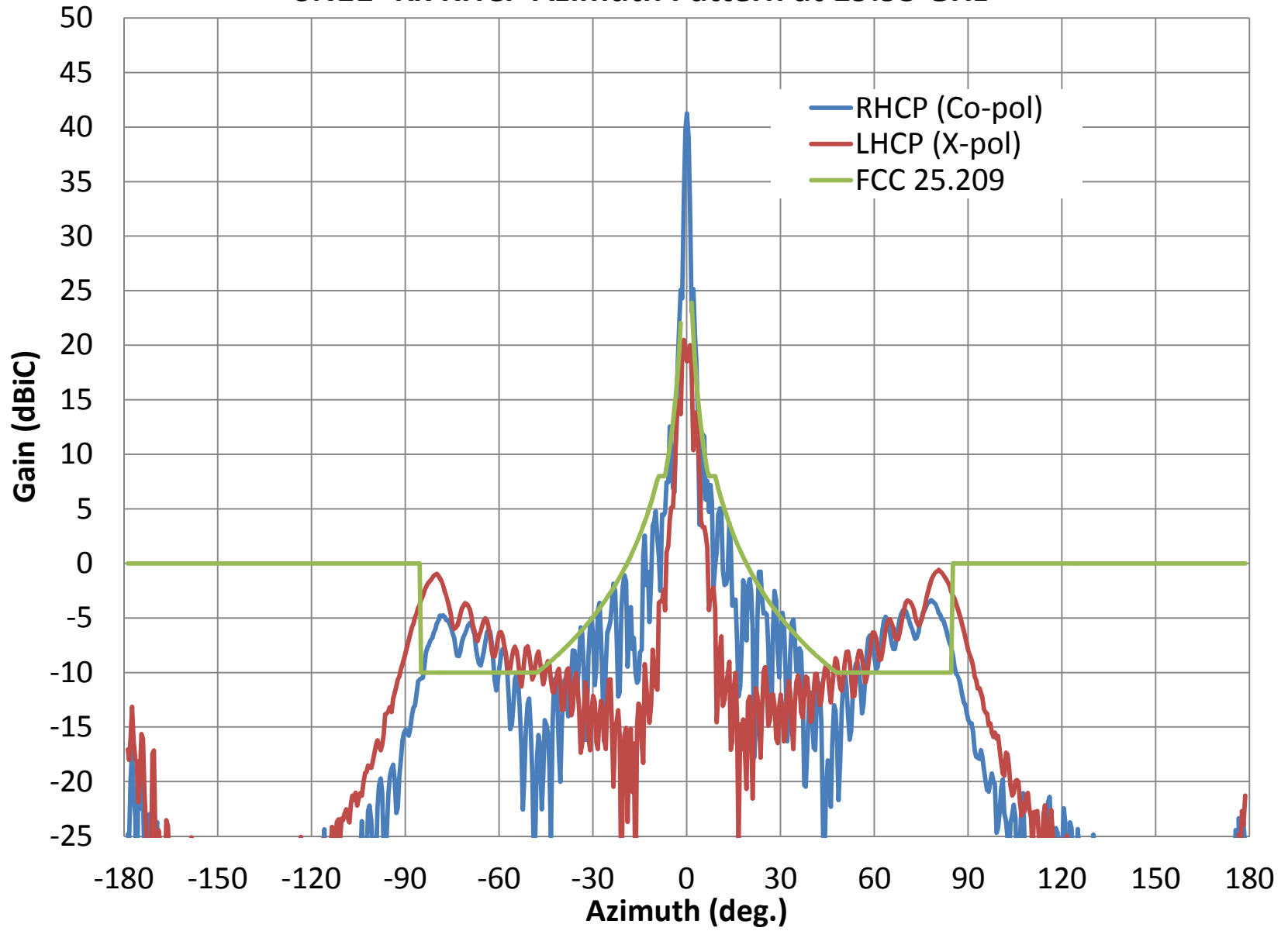
SN11- Rx RHCP Azimuth Pattern at 19.3 GHz



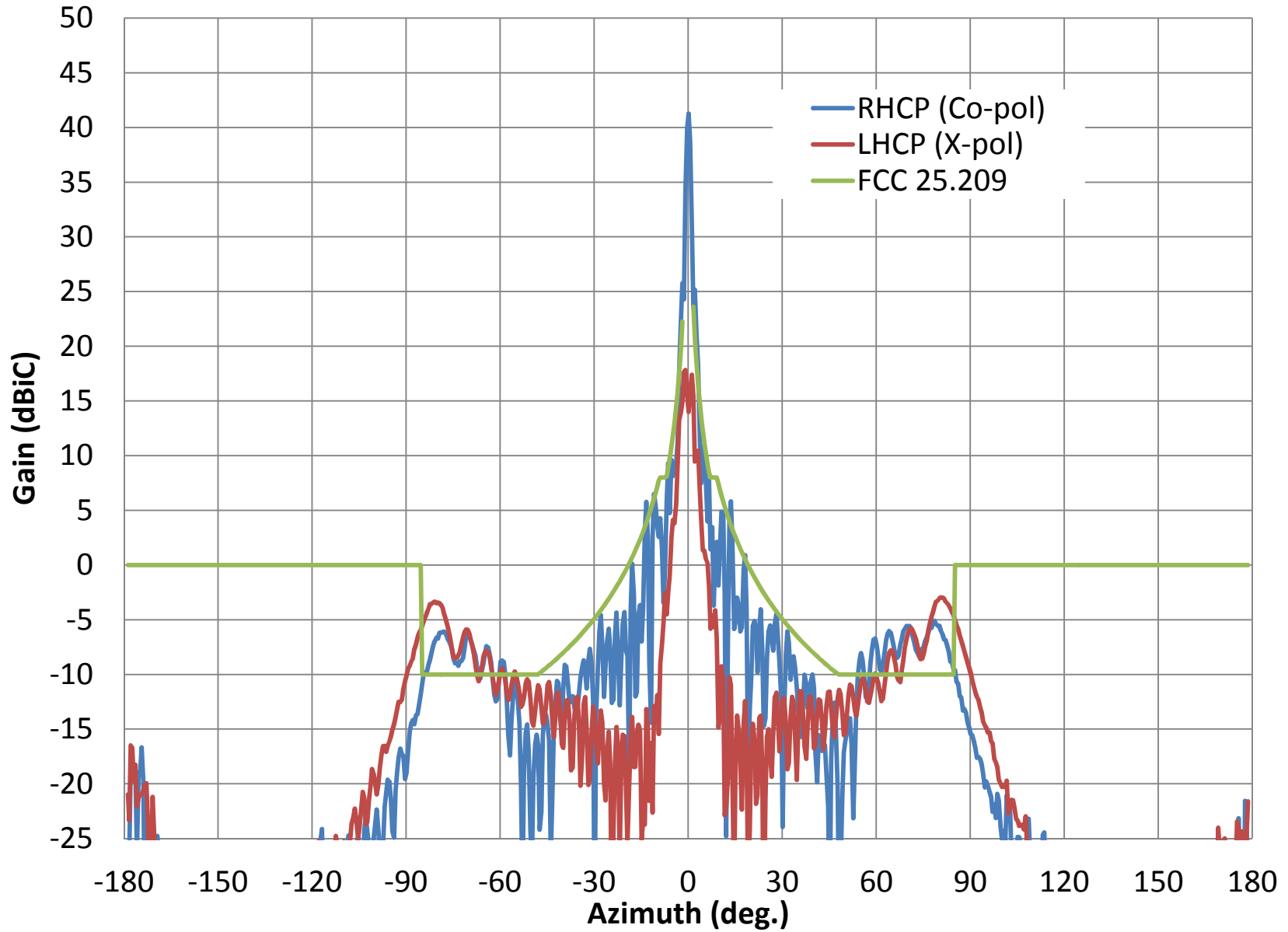
SN11- Rx RHCP Azimuth Pattern at 19.7 GHz



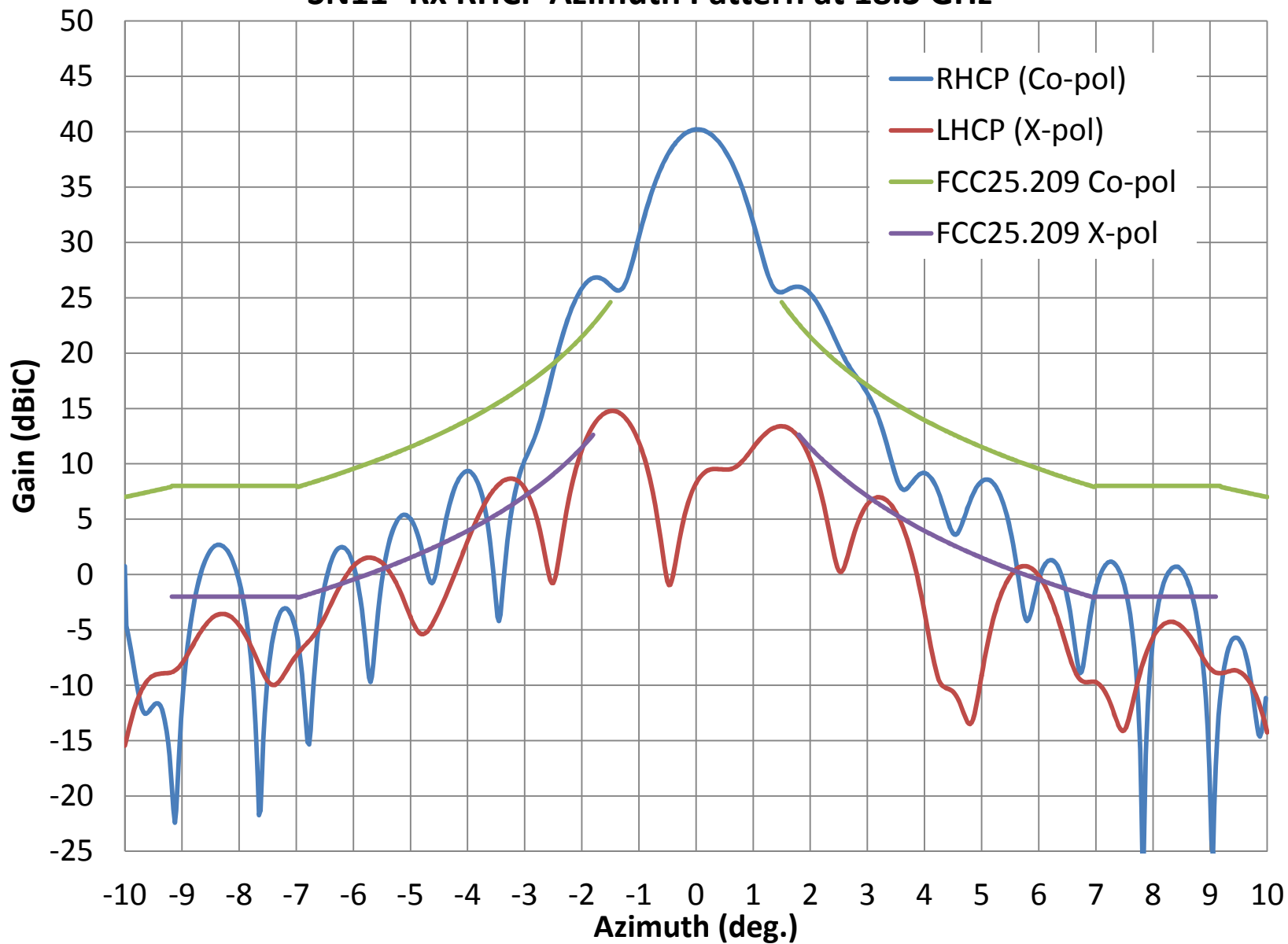
SN11- Rx RHCP Azimuth Pattern at 19.95 GHz



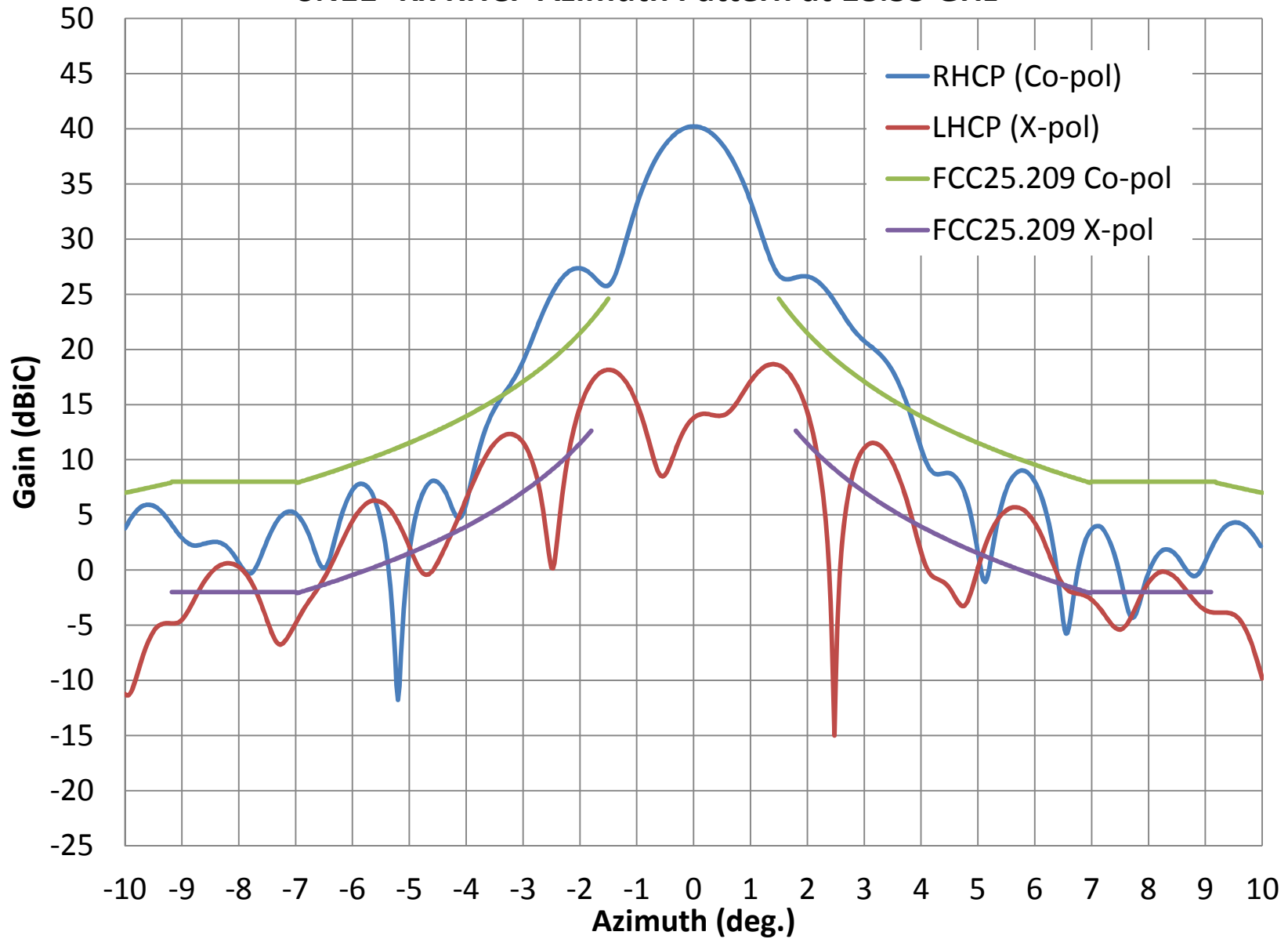
SN11- Rx RHCP Azimuth Pattern at 20.2 GHz



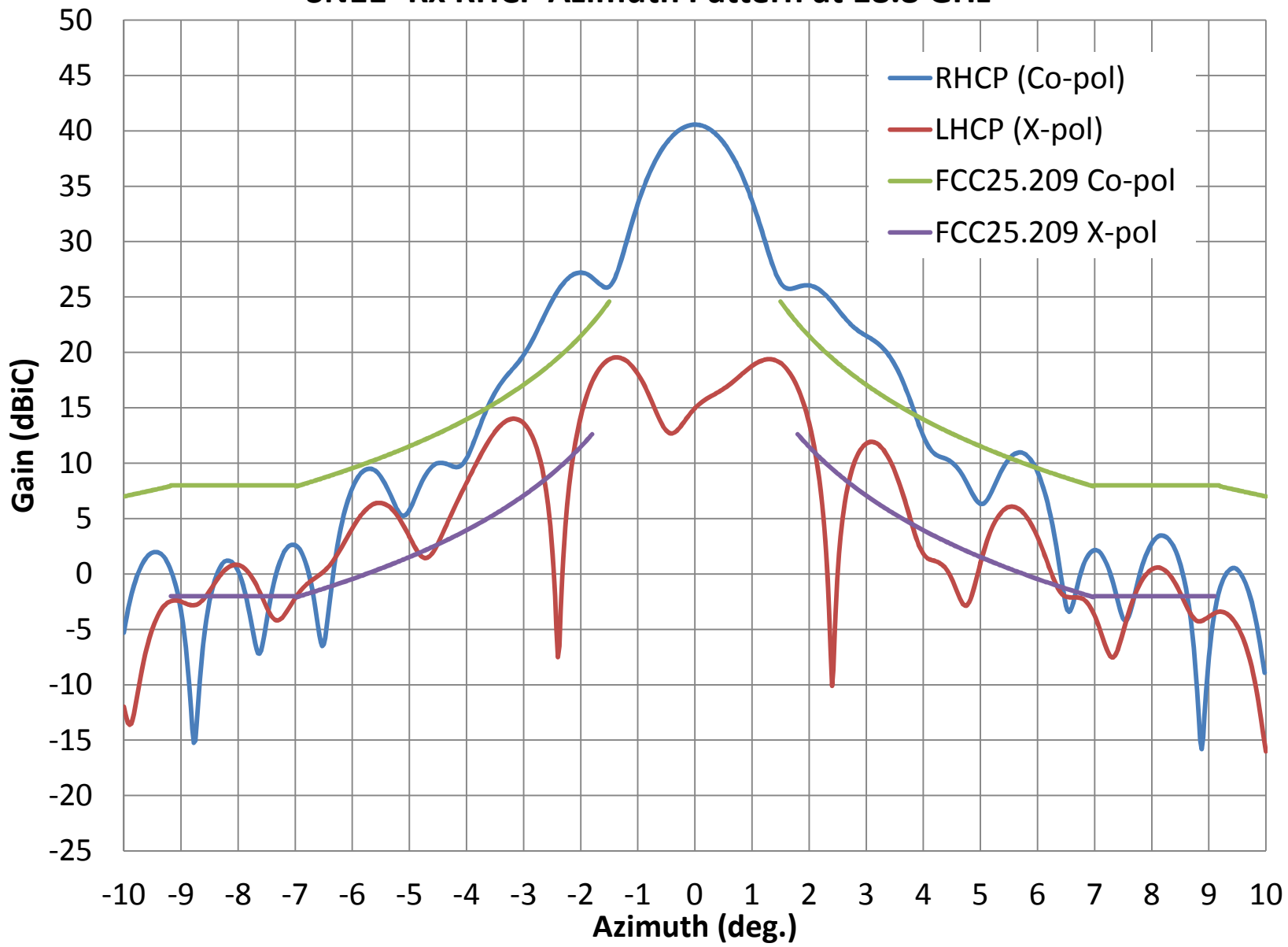
SN11- Rx RHCP Azimuth Pattern at 18.3 GHz



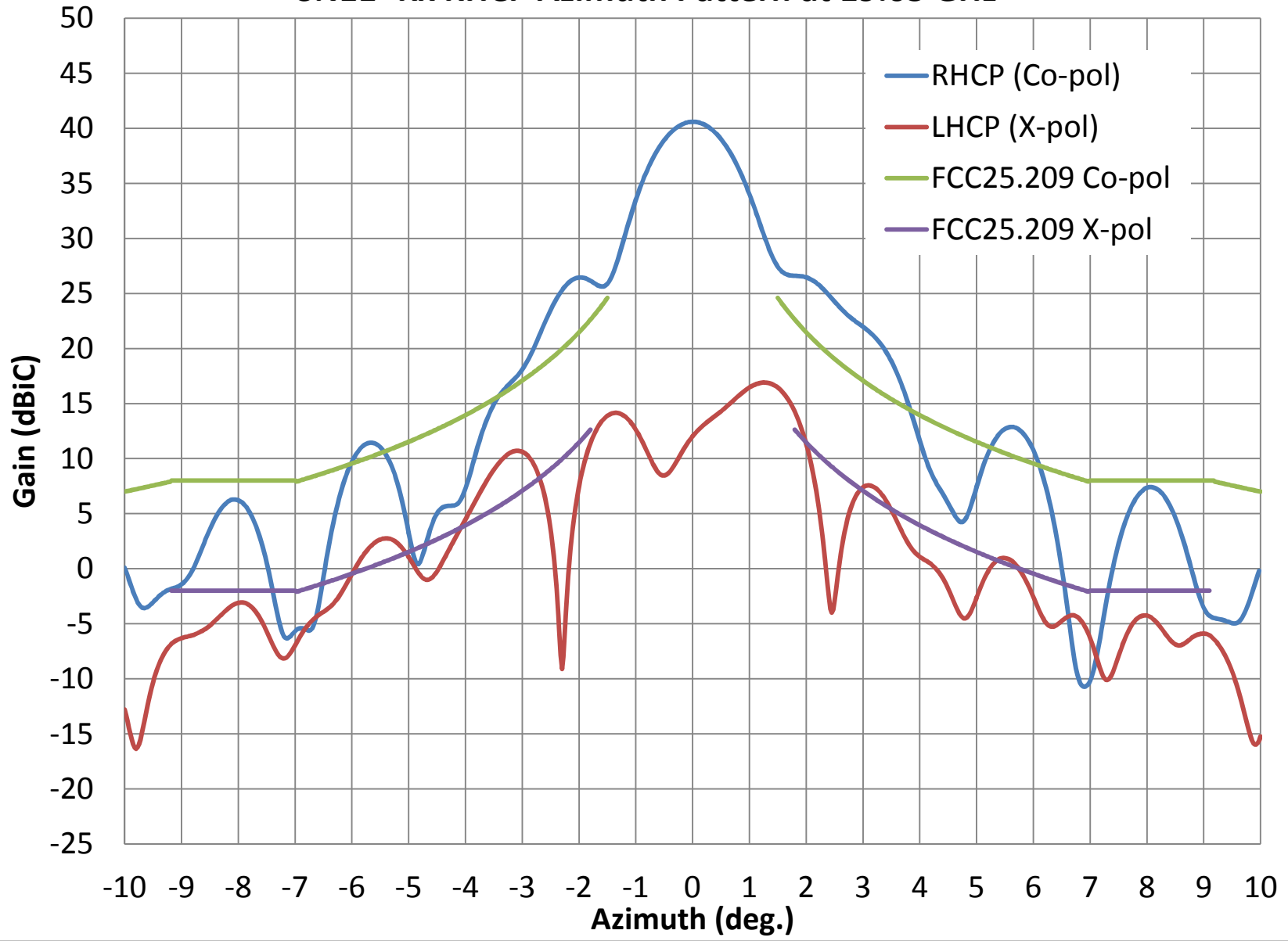
SN11- Rx RHCP Azimuth Pattern at 18.55 GHz



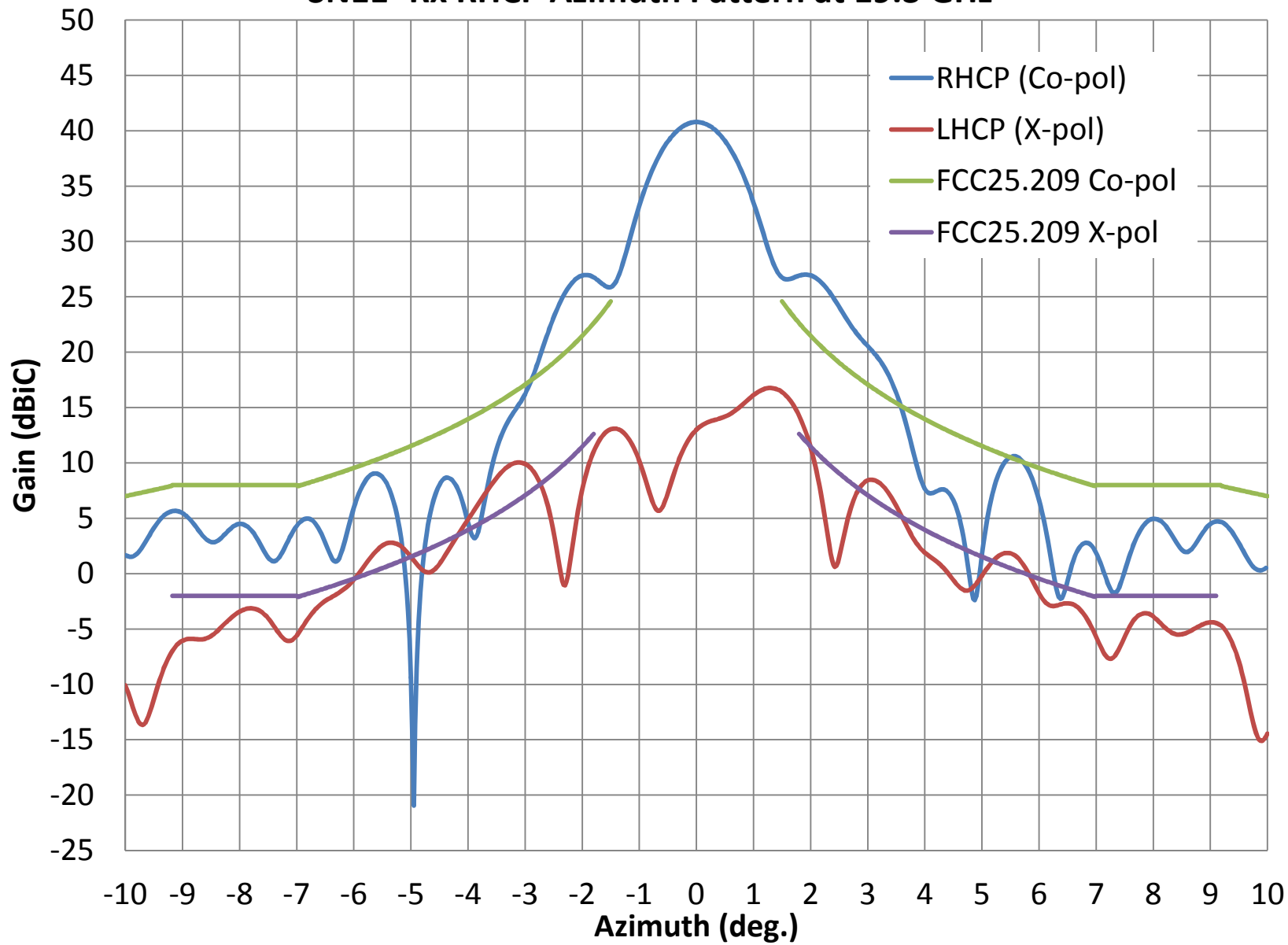
SN11- Rx RHCP Azimuth Pattern at 18.8 GHz



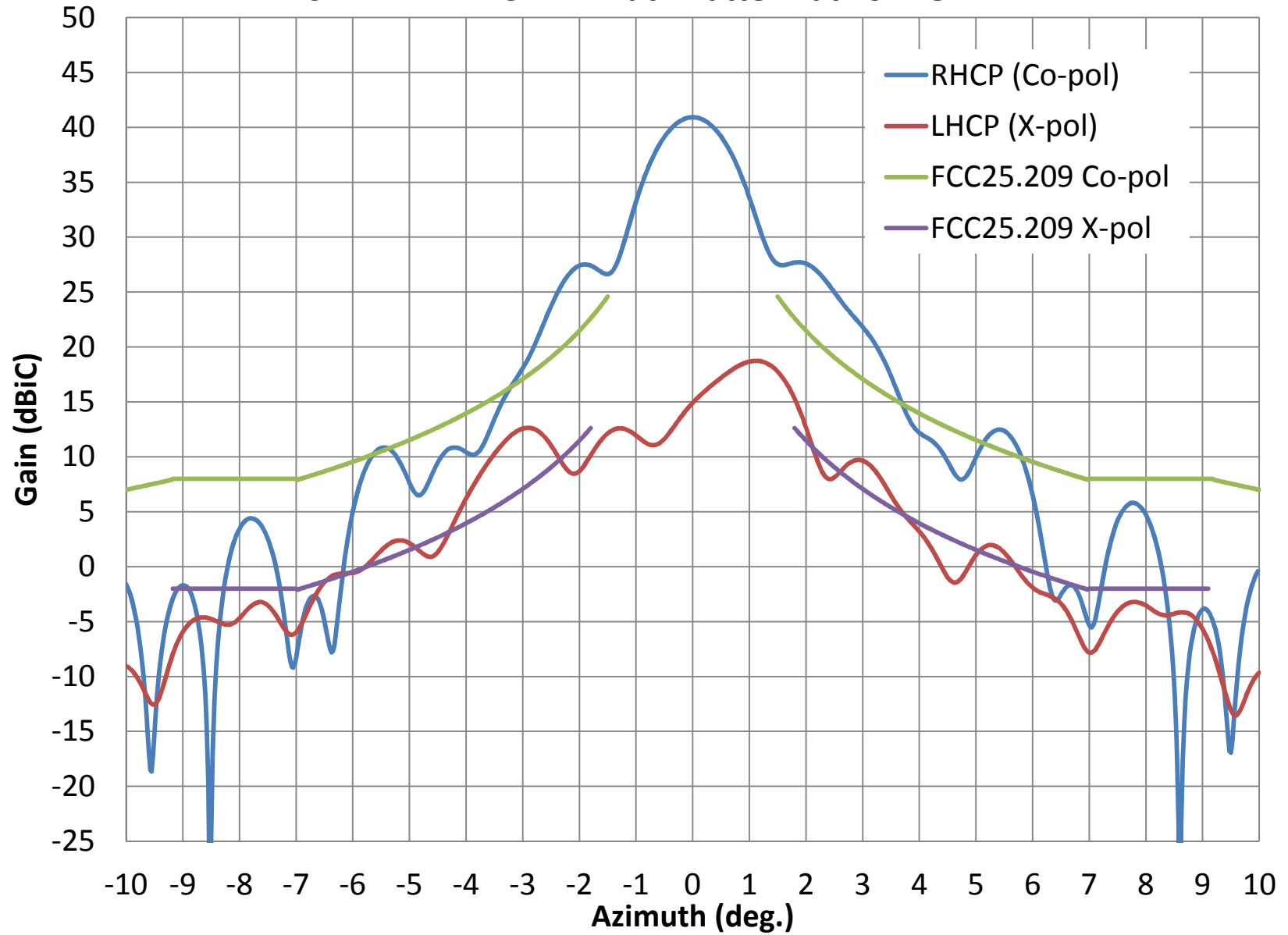
SN11- Rx RHCP Azimuth Pattern at 19.05 GHz



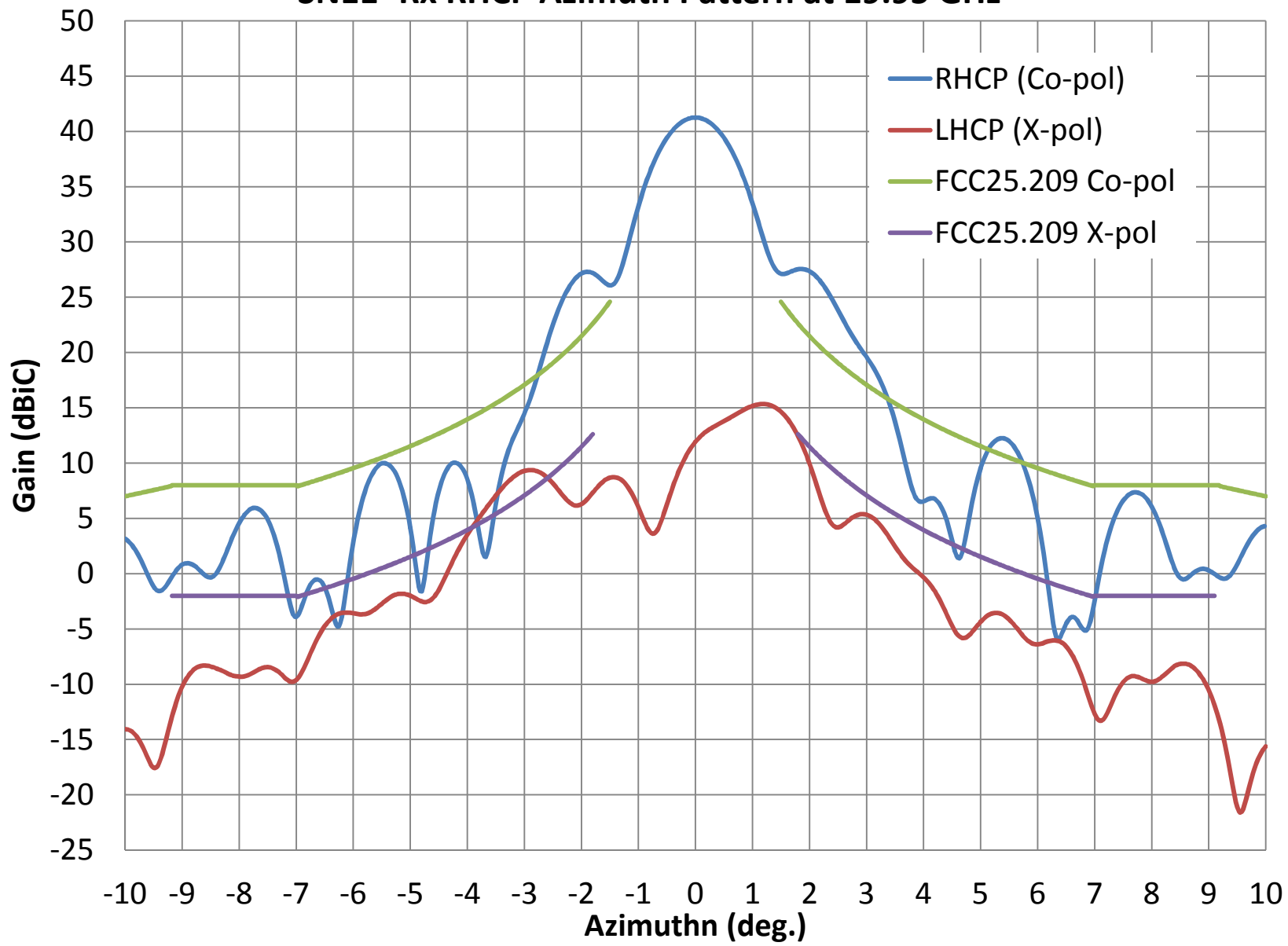
SN11- Rx RHCP Azimuth Pattern at 19.3 GHz



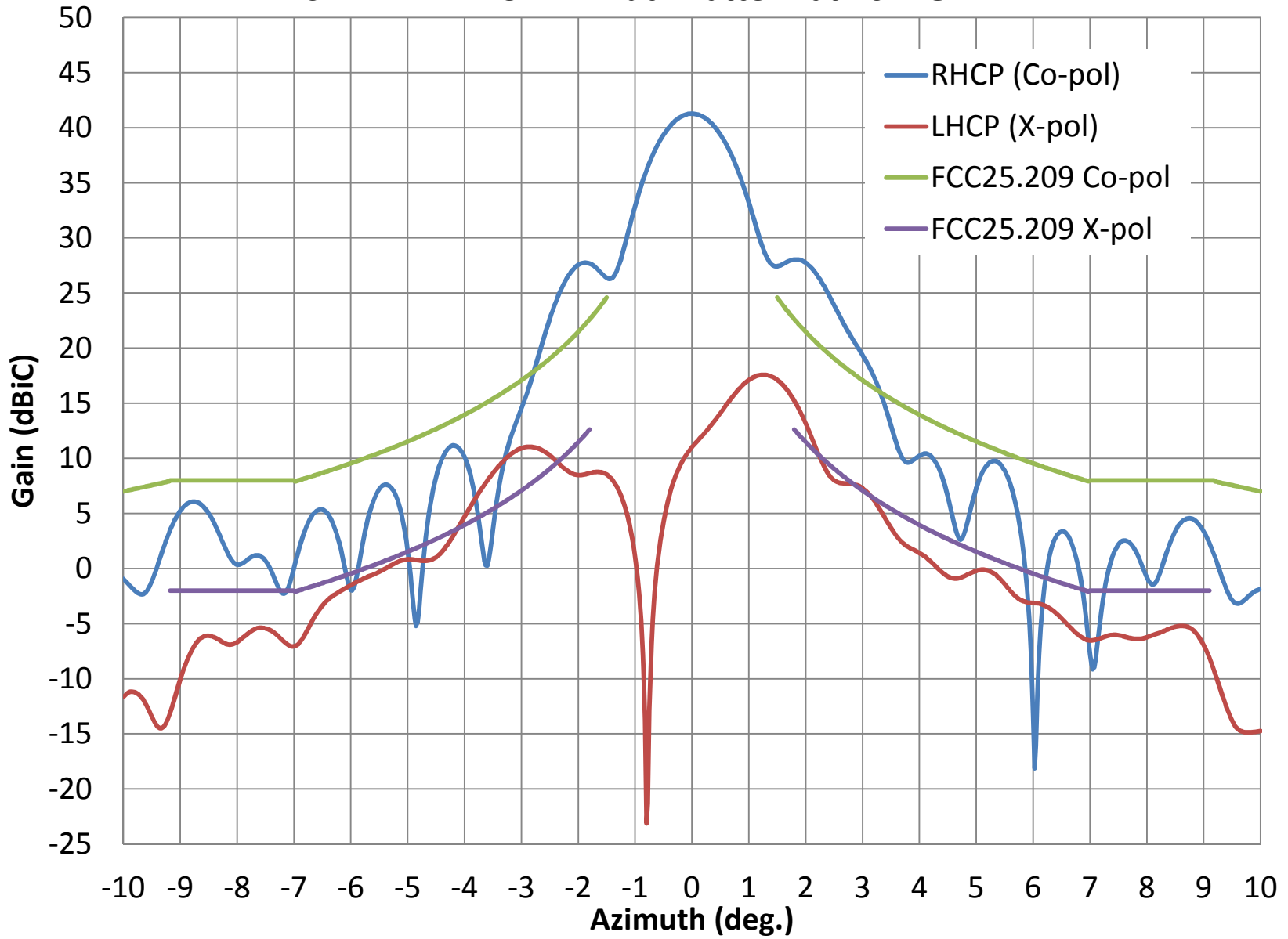
SN11- Rx RHCP Azimuth Pattern at 19.7 GHz



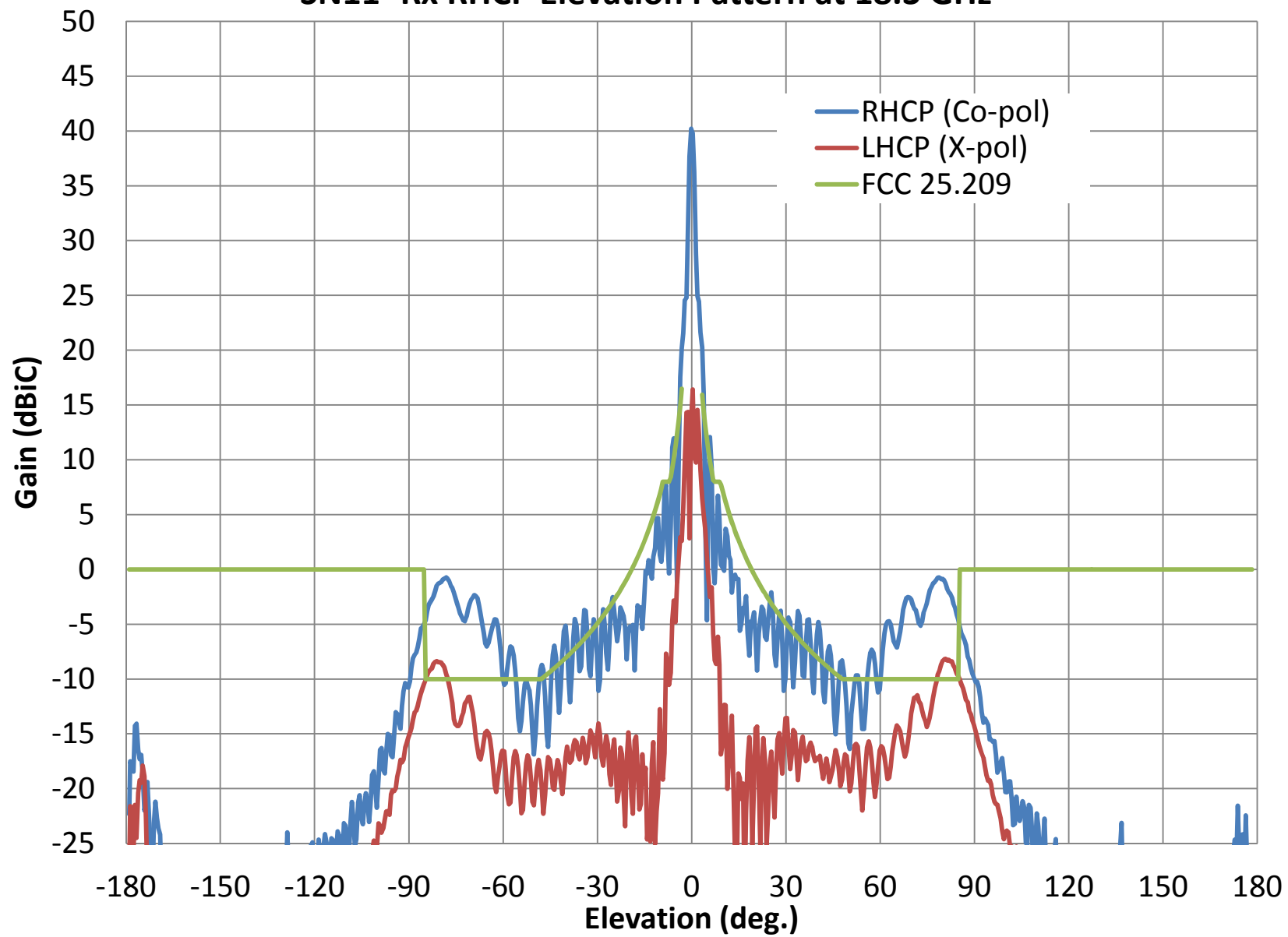
SN11- Rx RHCP Azimuth Pattern at 19.95 GHz



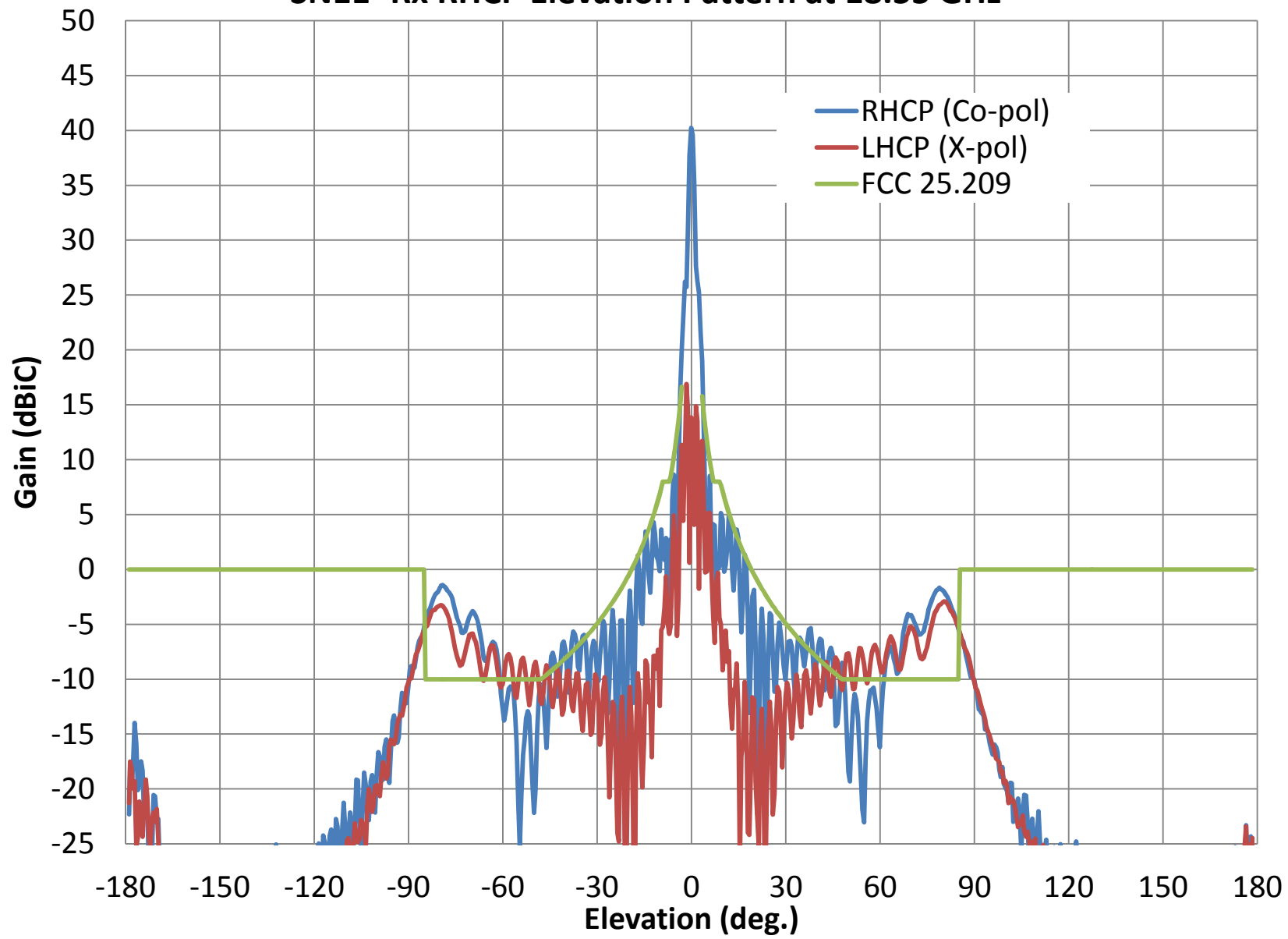
SN11- Rx RHCP Azimuth Pattern at 20.2 GHz



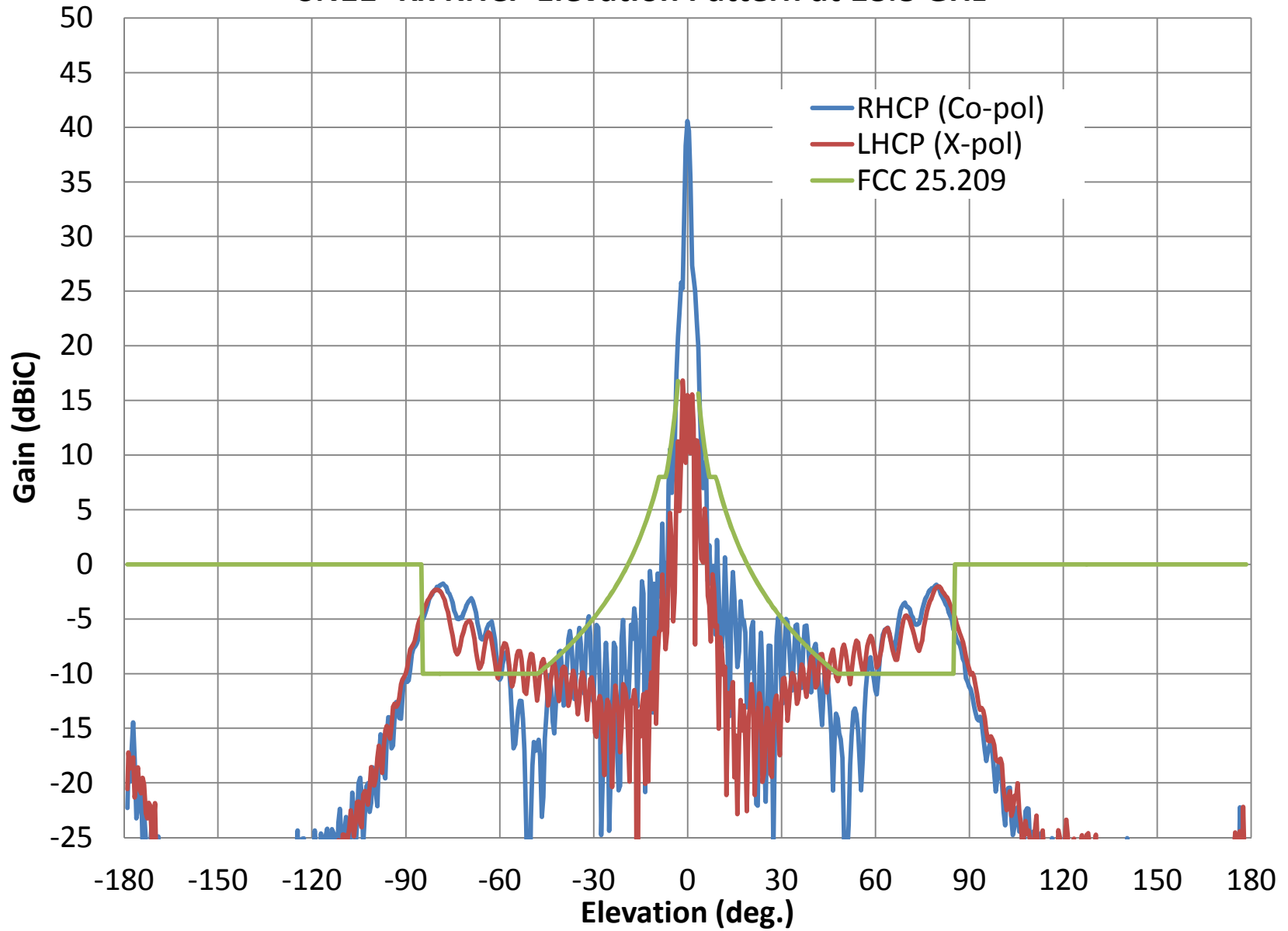
SN11- Rx RHCP Elevation Pattern at 18.3 GHz



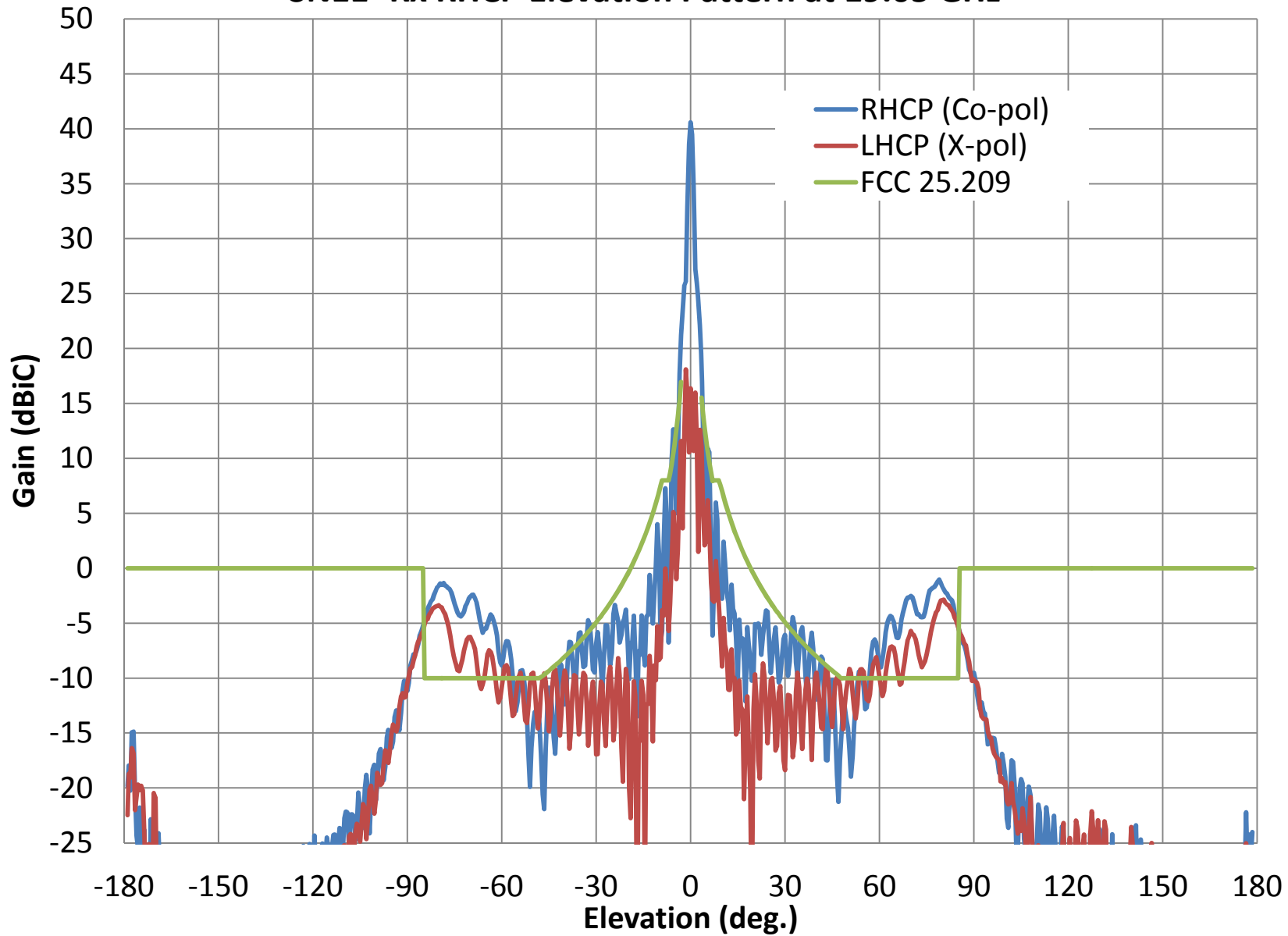
SN11- Rx RHCP Elevation Pattern at 18.55 GHz



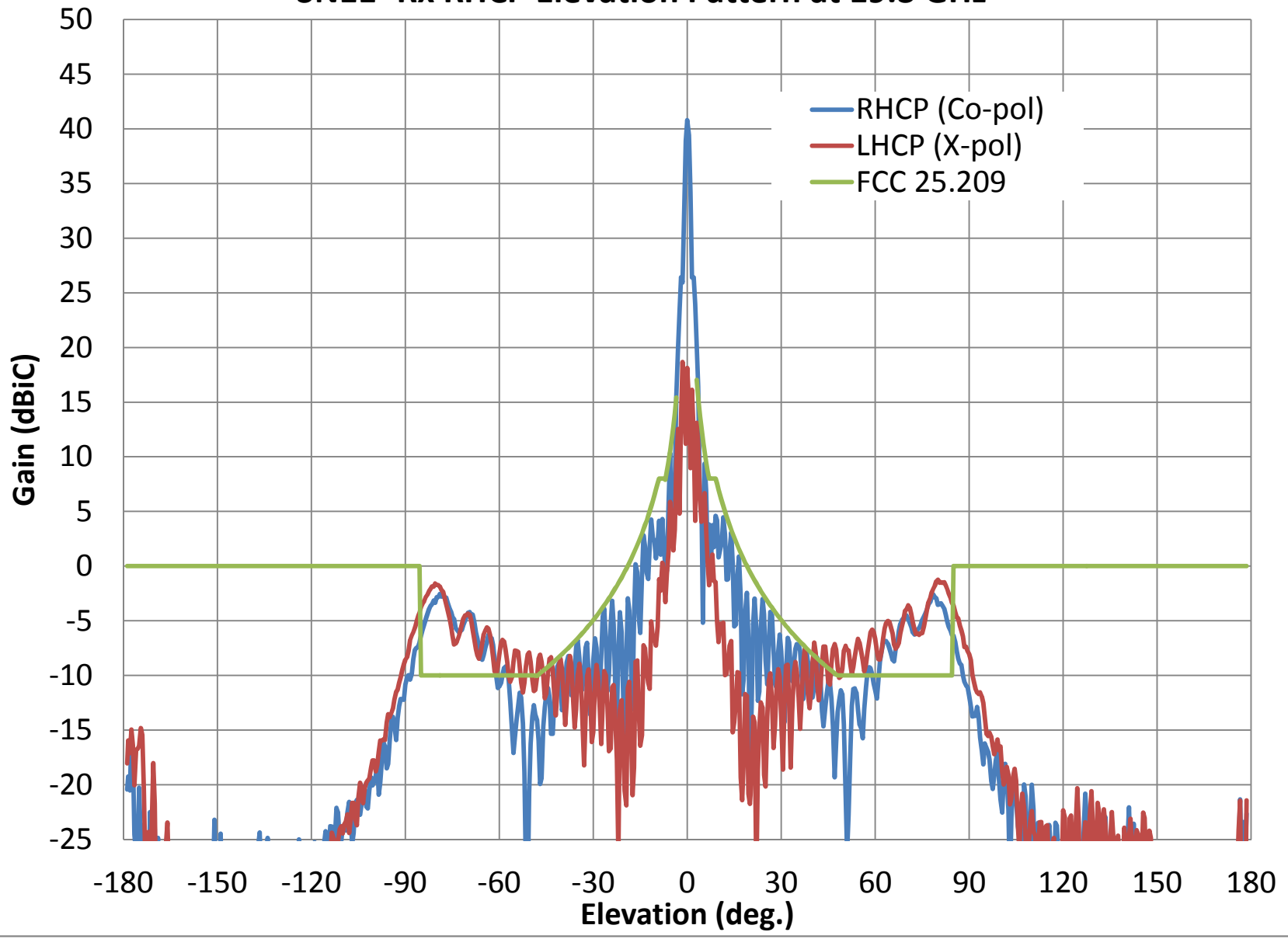
SN11- Rx RHCP Elevation Pattern at 18.8 GHz



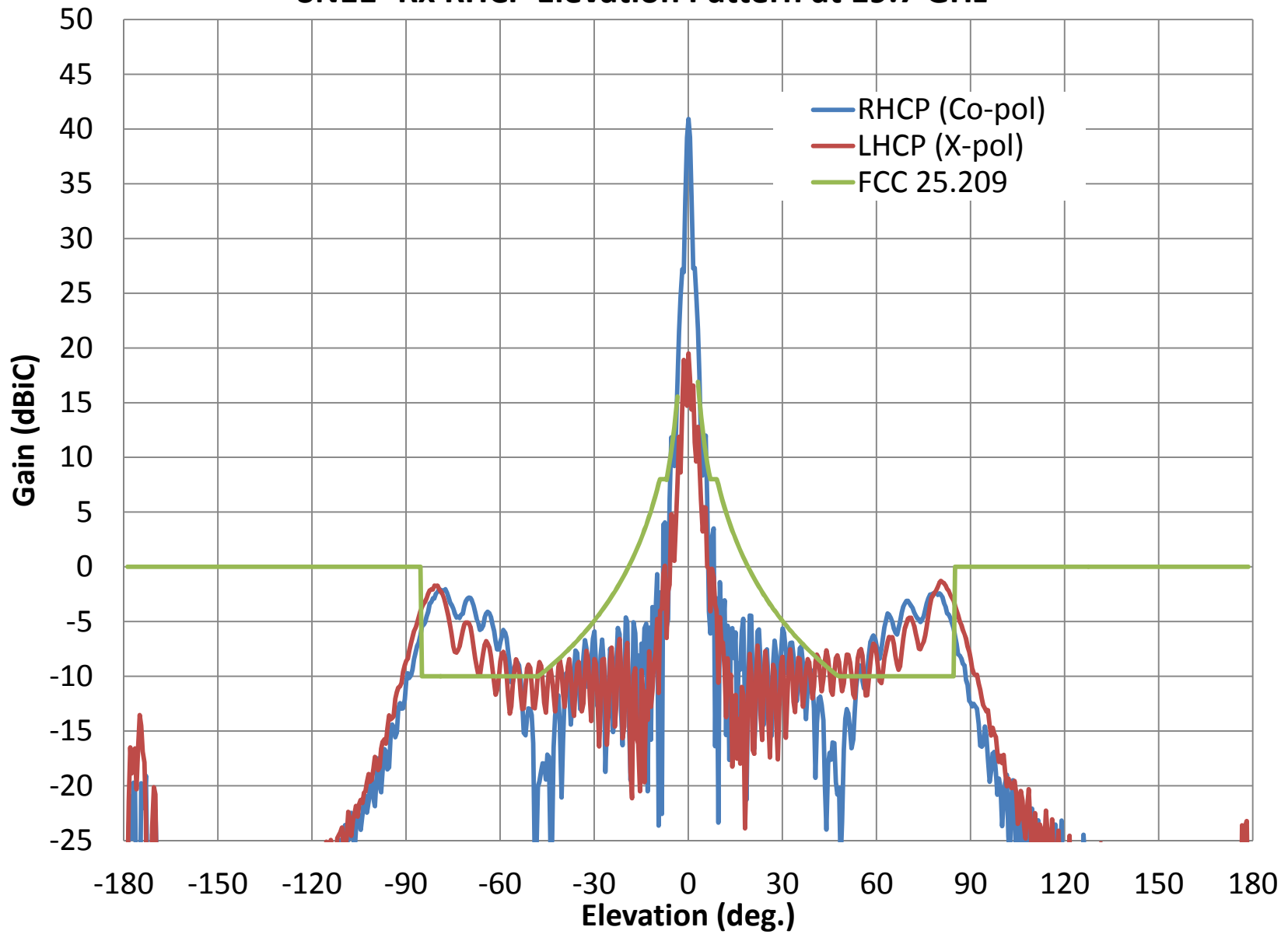
SN11- Rx RHCP Elevation Pattern at 19.05 GHz



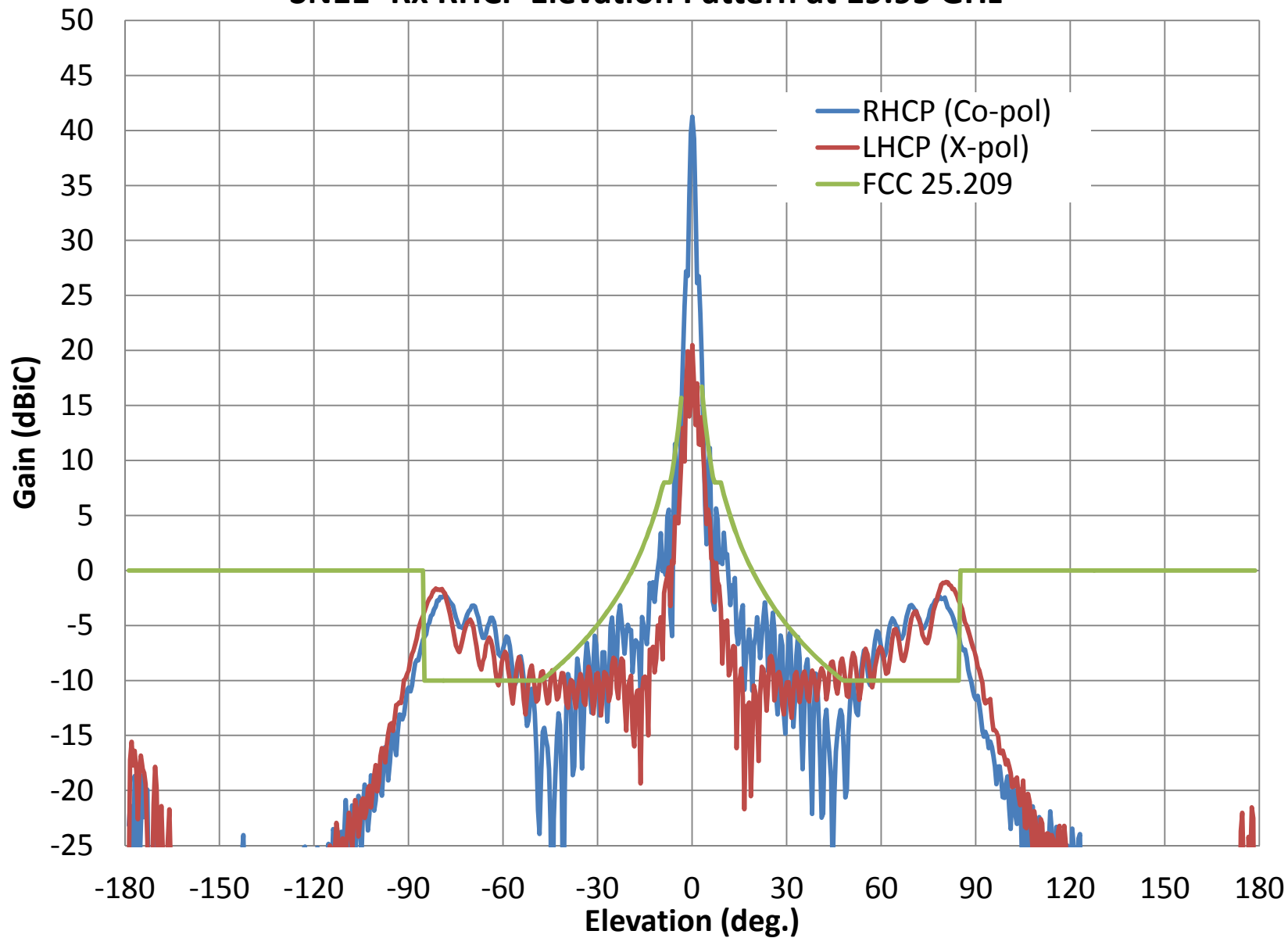
SN11- Rx RHCP Elevation Pattern at 19.3 GHz



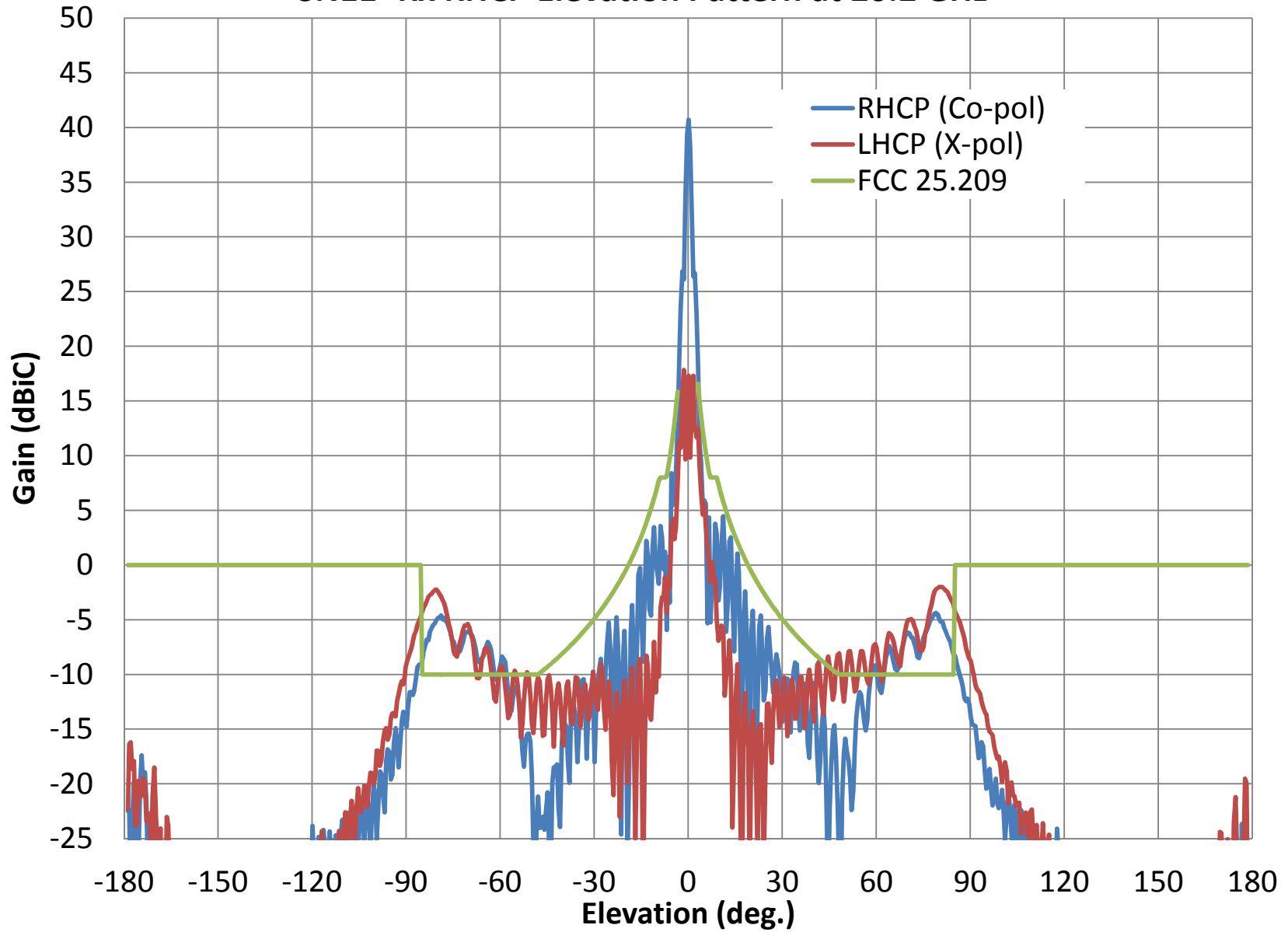
SN11- Rx RHCP Elevation Pattern at 19.7 GHz



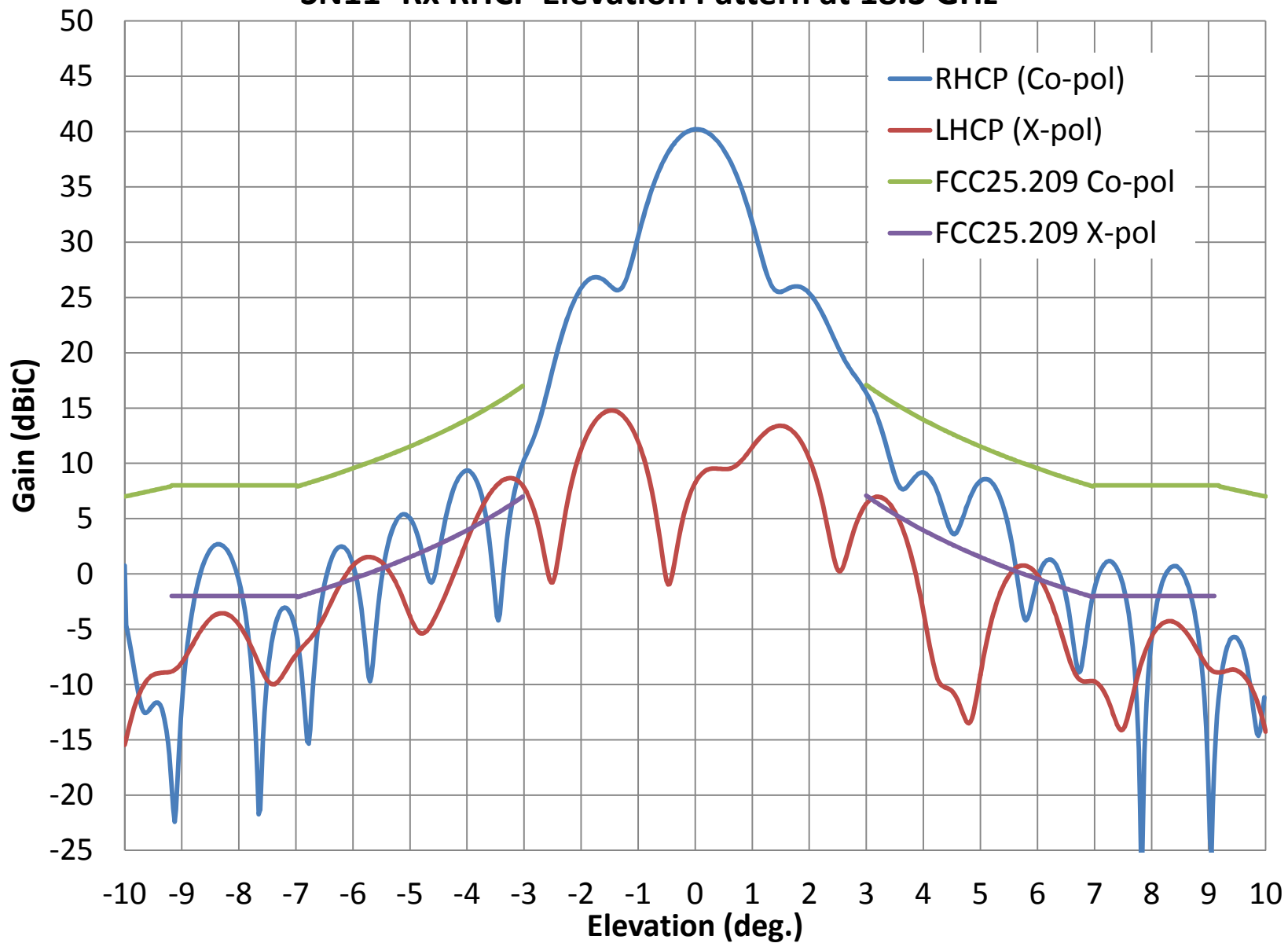
SN11- Rx RHCP Elevation Pattern at 19.95 GHz



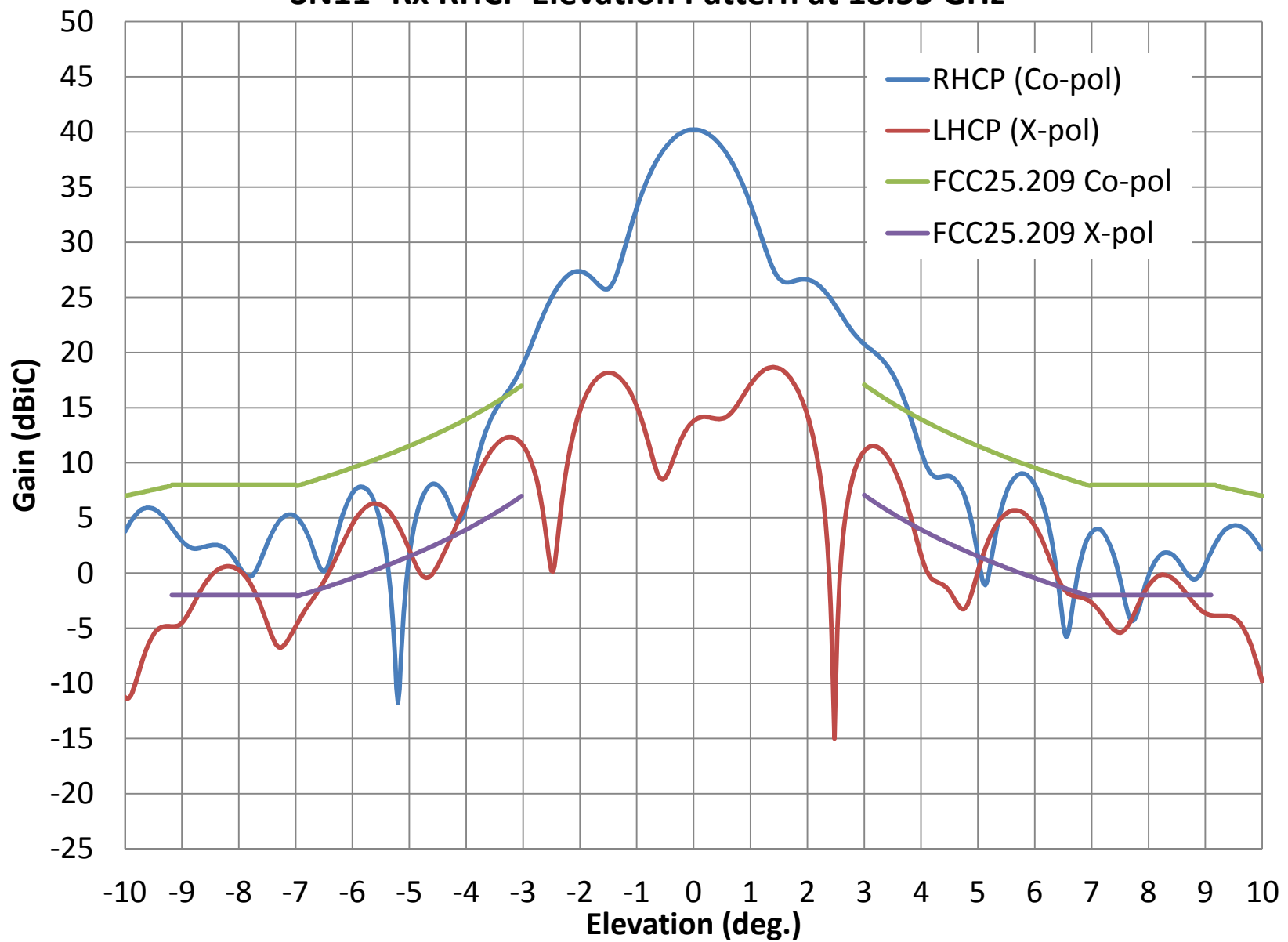
SN11- Rx RHCP Elevation Pattern at 20.2 GHz



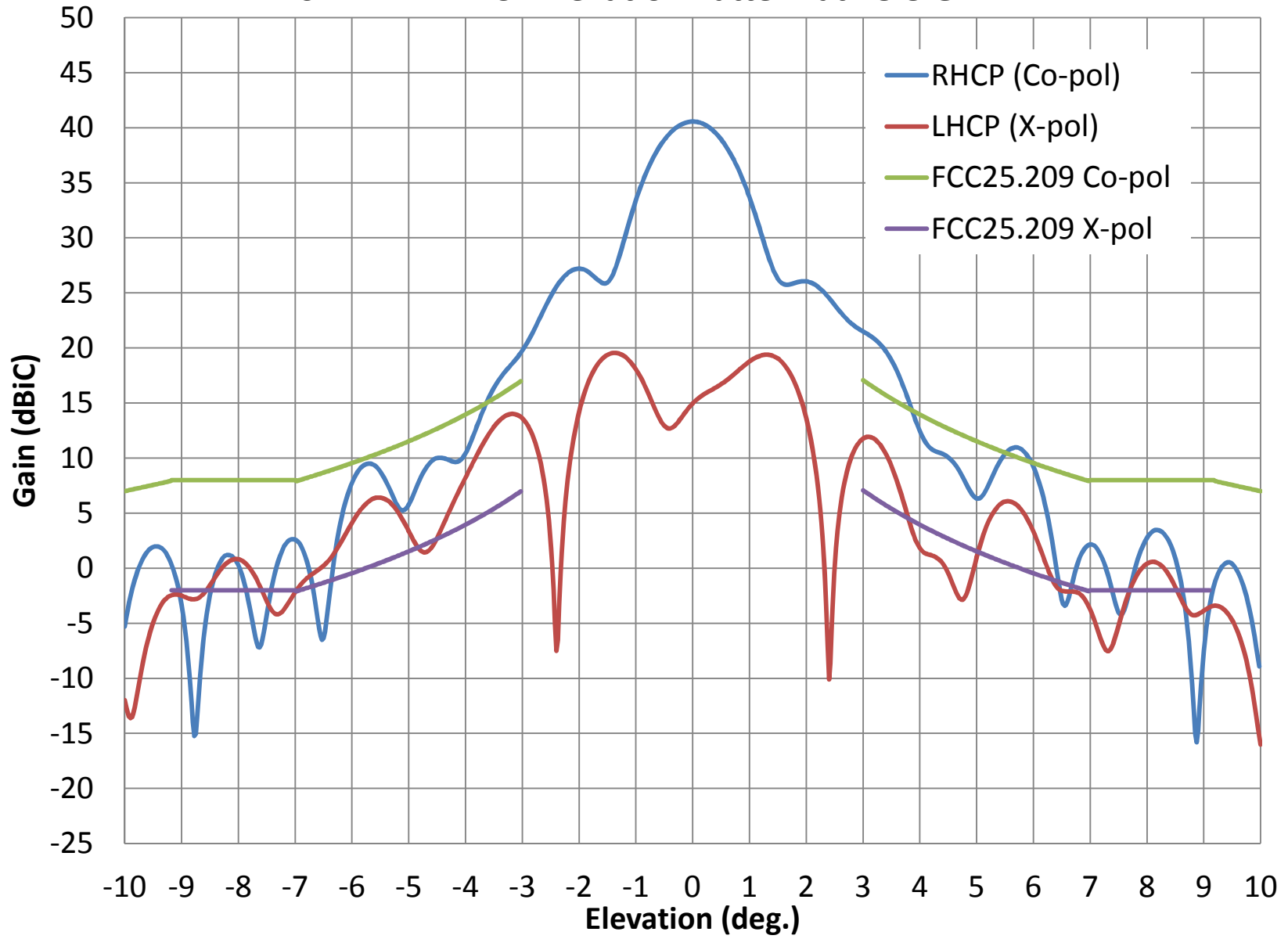
SN11- Rx RHCP Elevation Pattern at 18.3 GHz



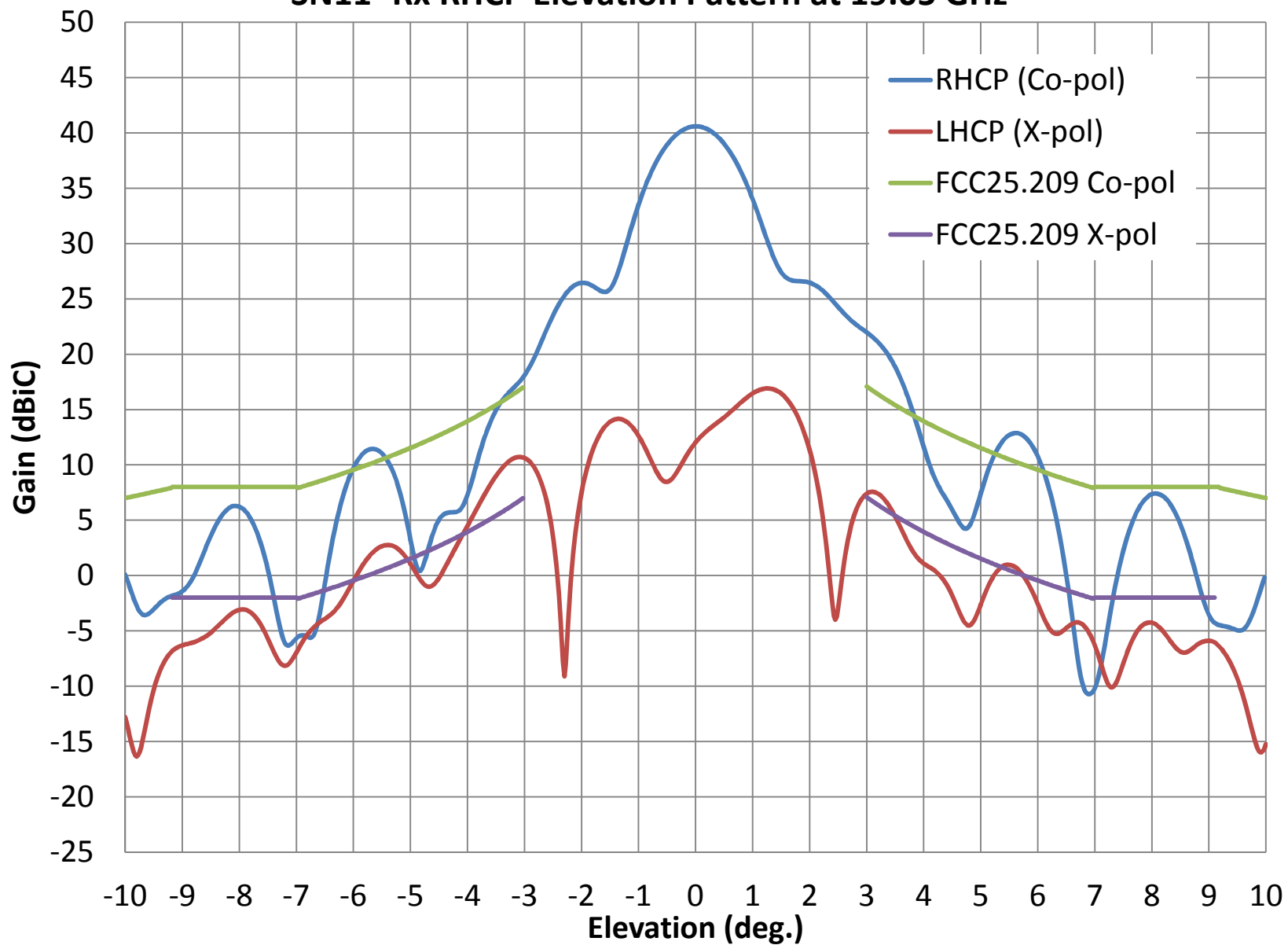
SN11- Rx RHCP Elevation Pattern at 18.55 GHz



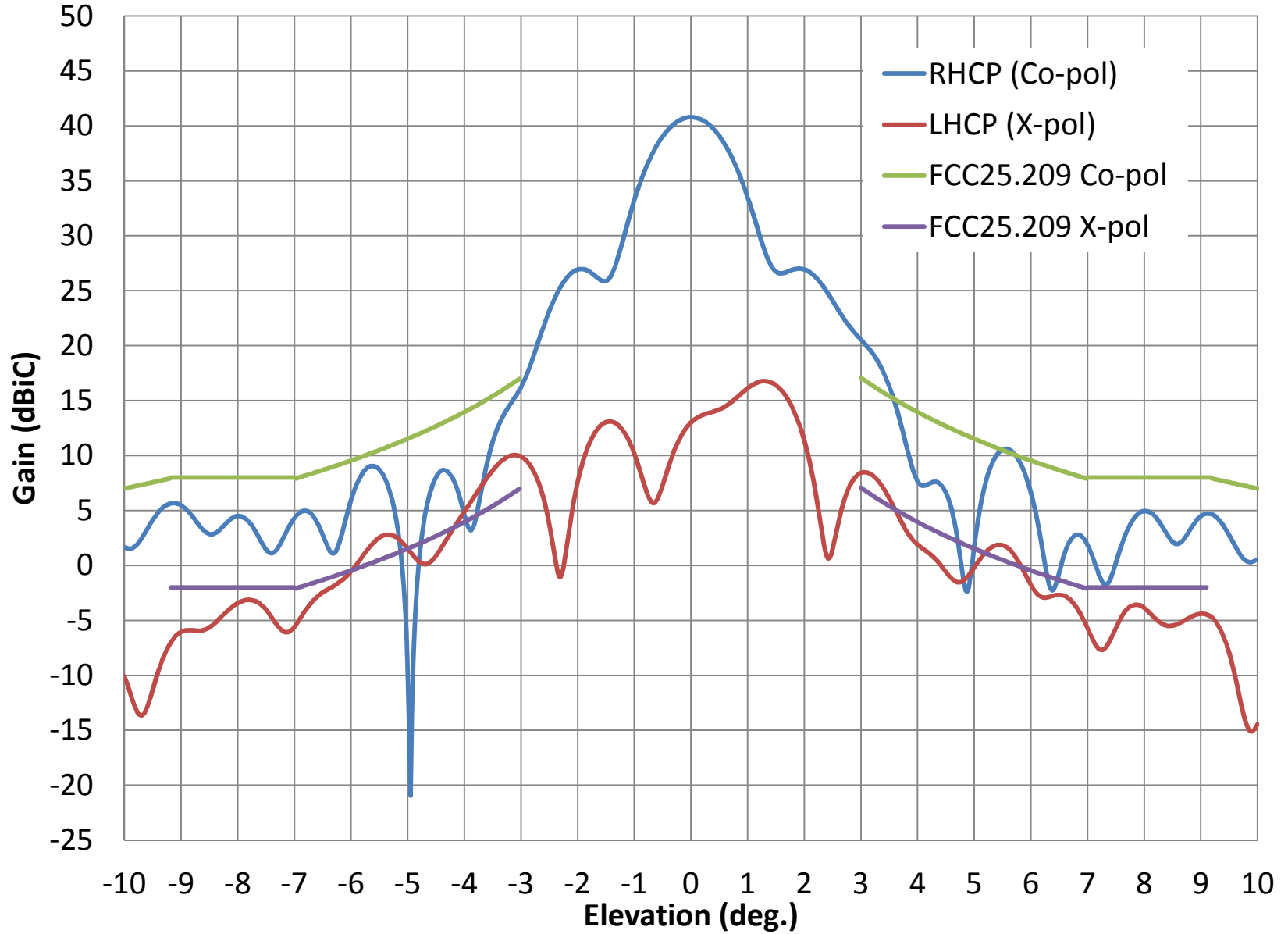
SN11- Rx RHCP Elevation Pattern at 18.8 GHz



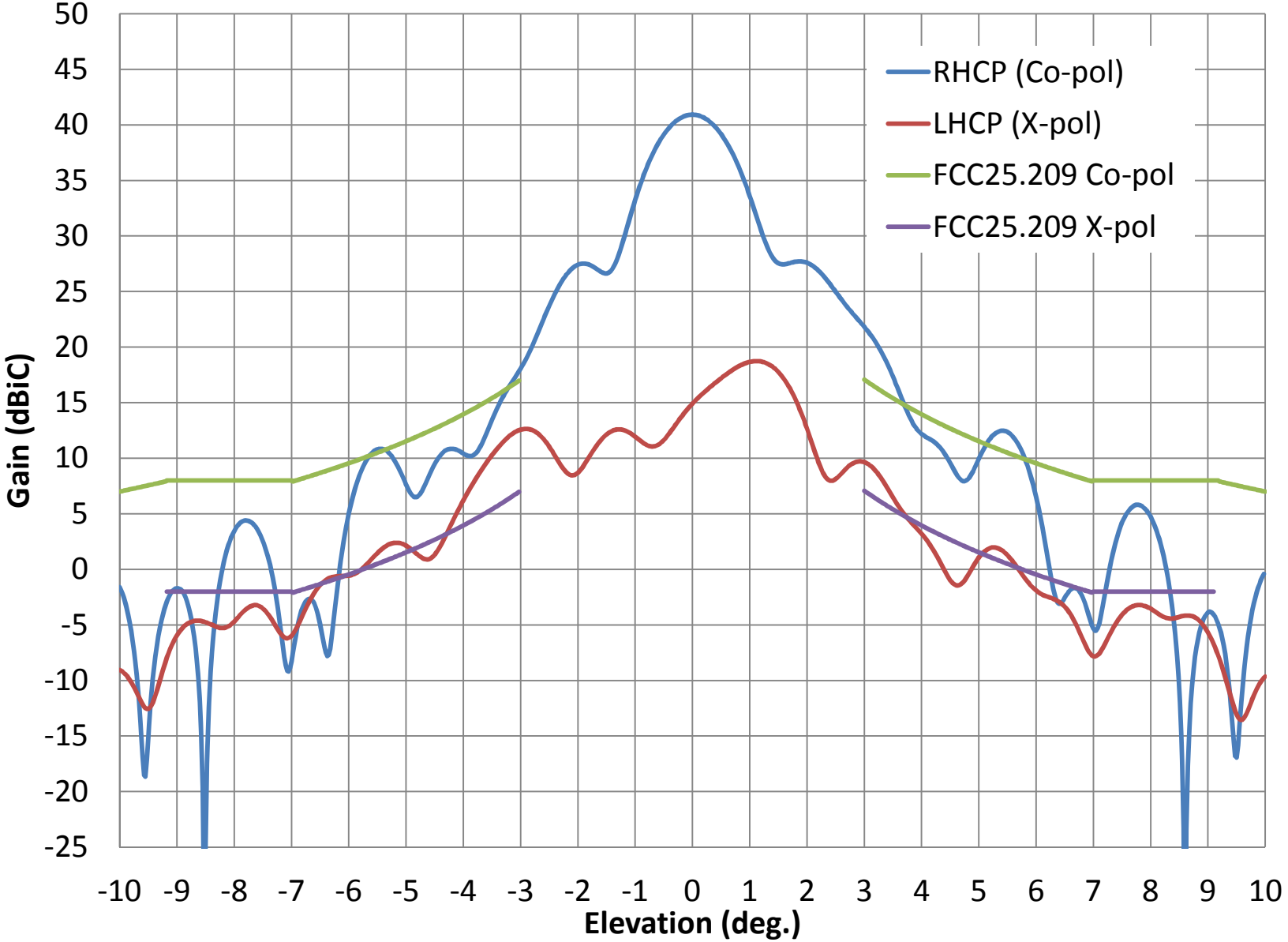
SN11- Rx RHCP Elevation Pattern at 19.05 GHz



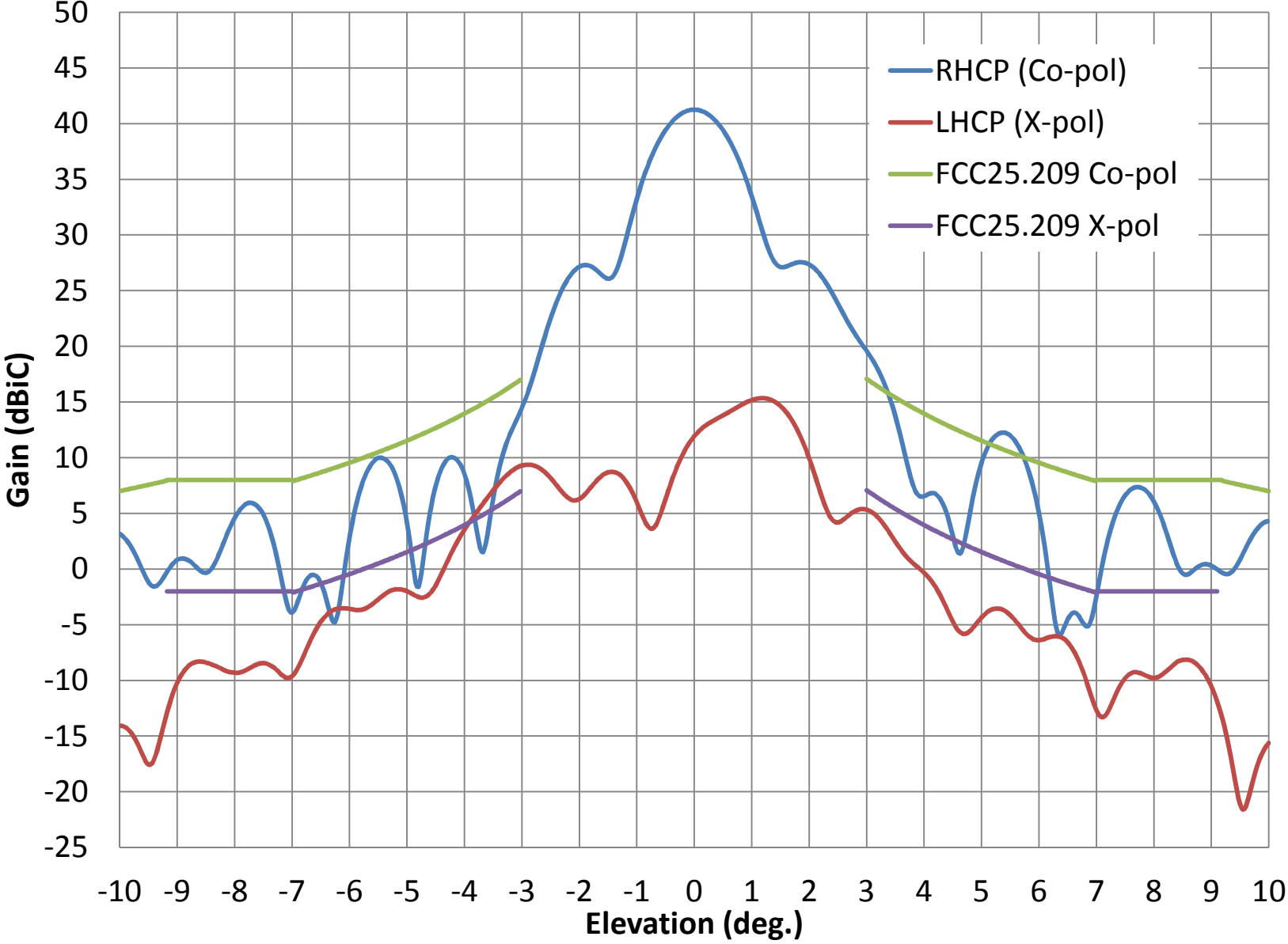
SN11- Rx RHCP Elevation Pattern at 19.3 GHz



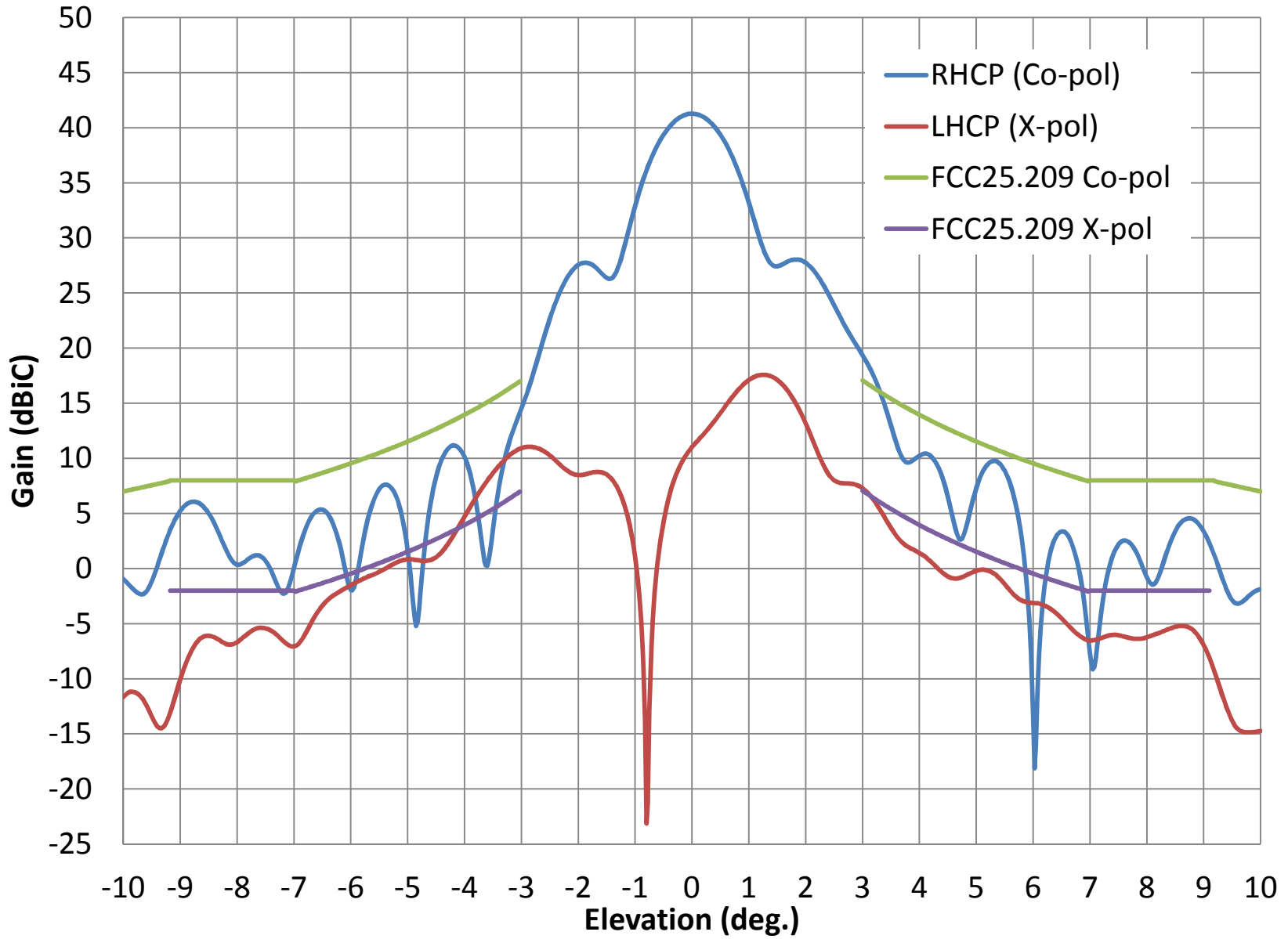
SN11- Rx RHCP Elevation Pattern at 19.7 GHz



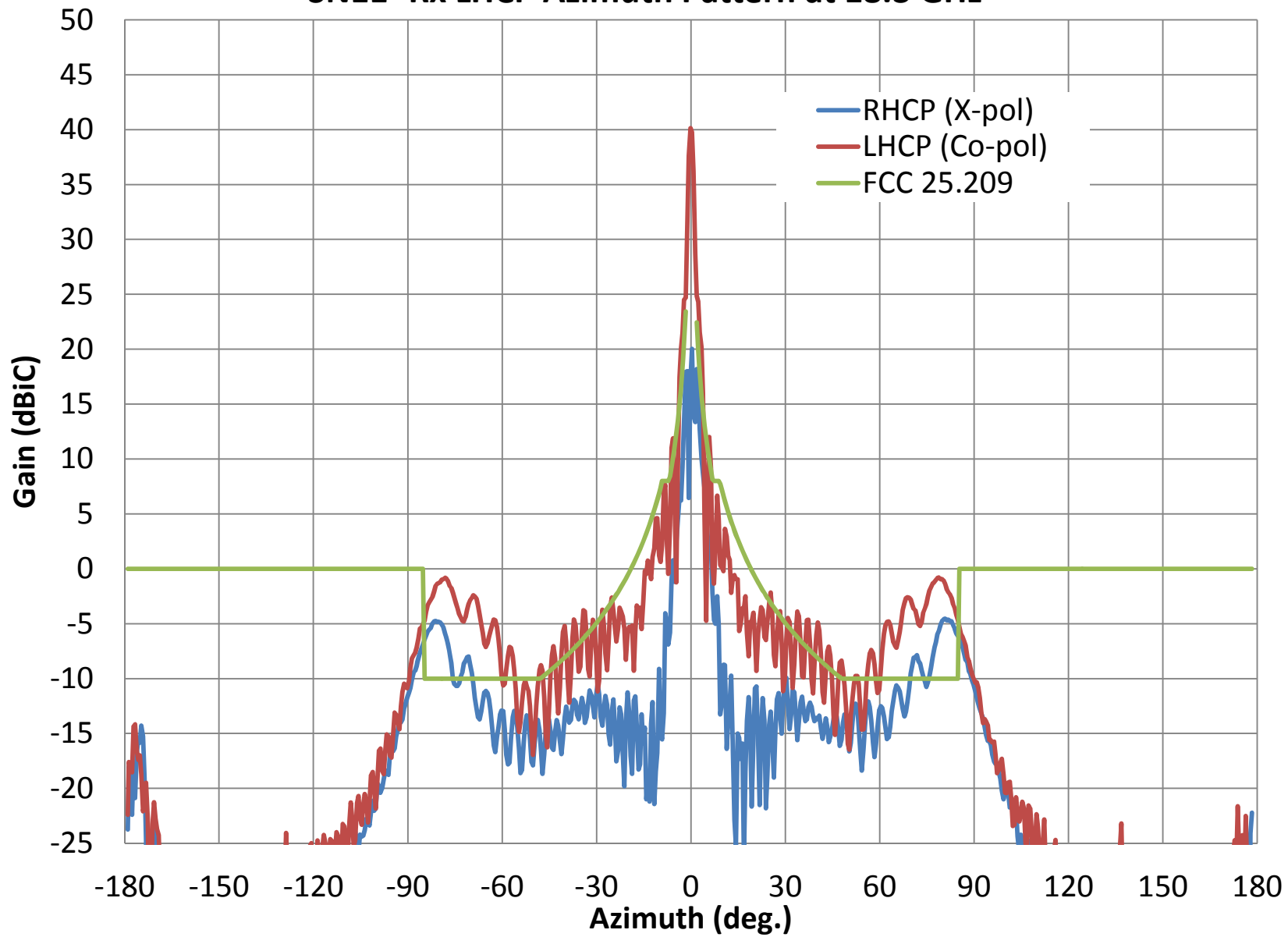
SN11- Rx Elevation Pattern at 19.95 GHz



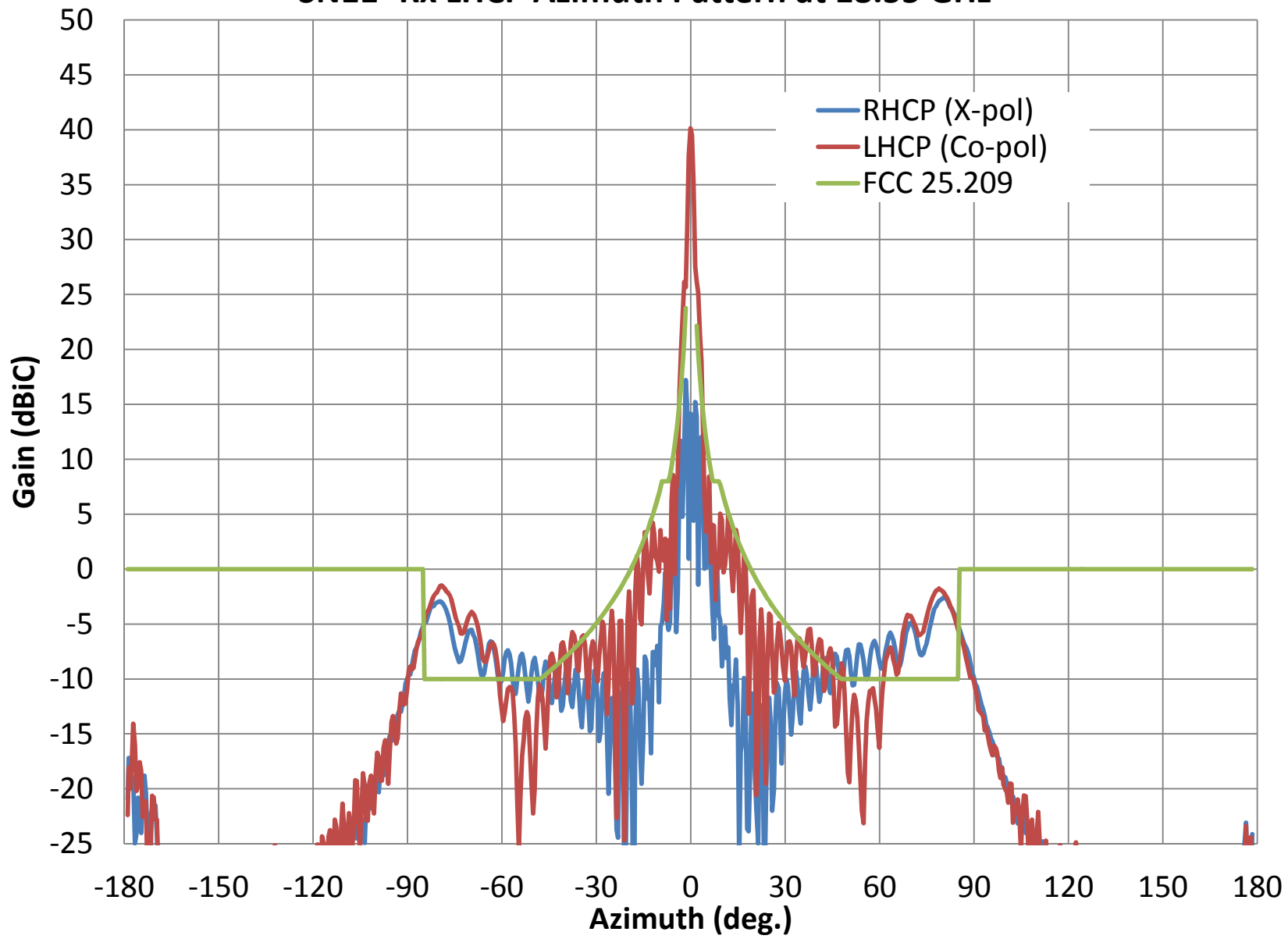
SN11- Rx RHCP Elevation Pattern at 20.2 GHz



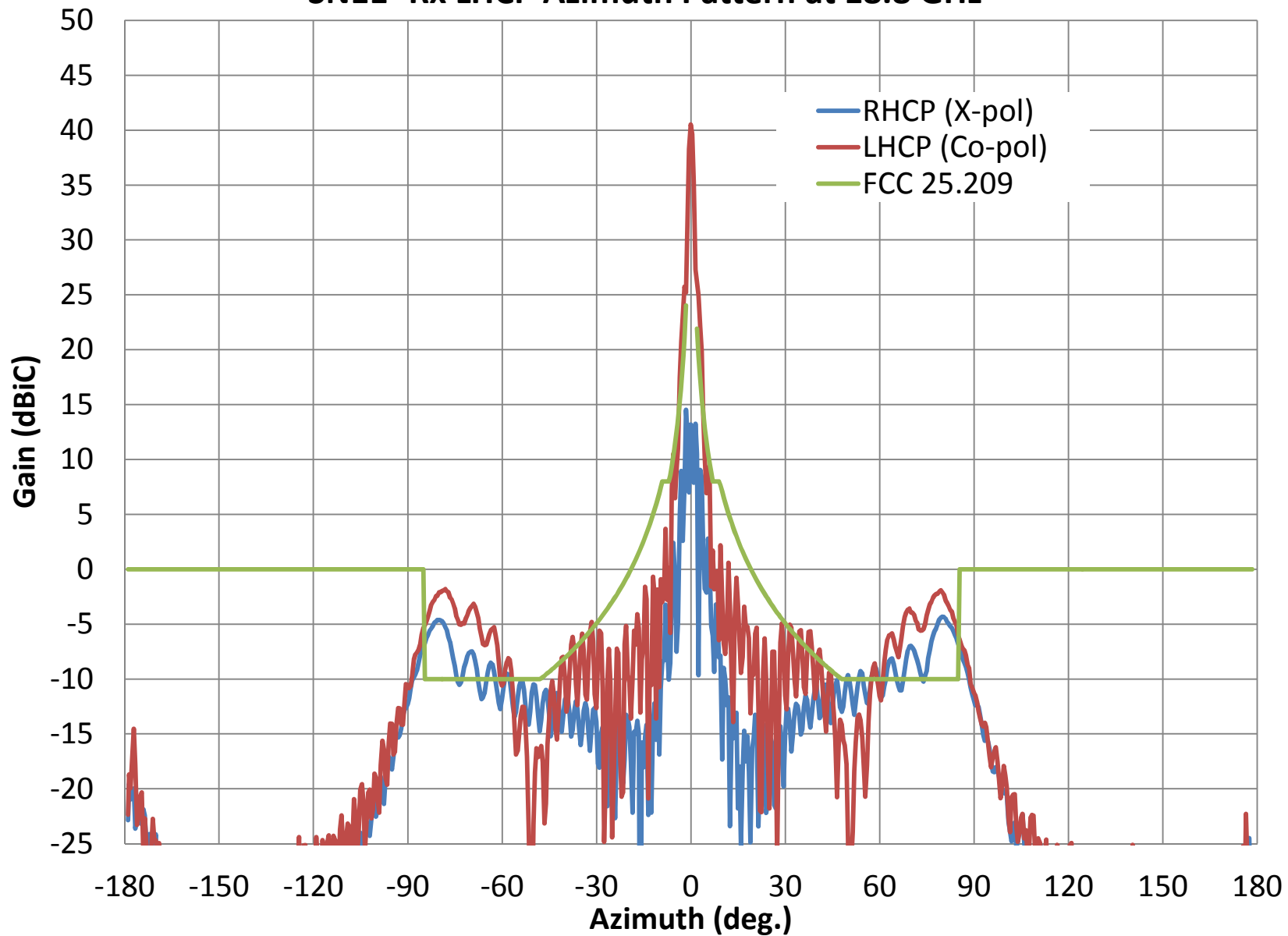
SN11- Rx LHCP Azimuth Pattern at 18.3 GHz



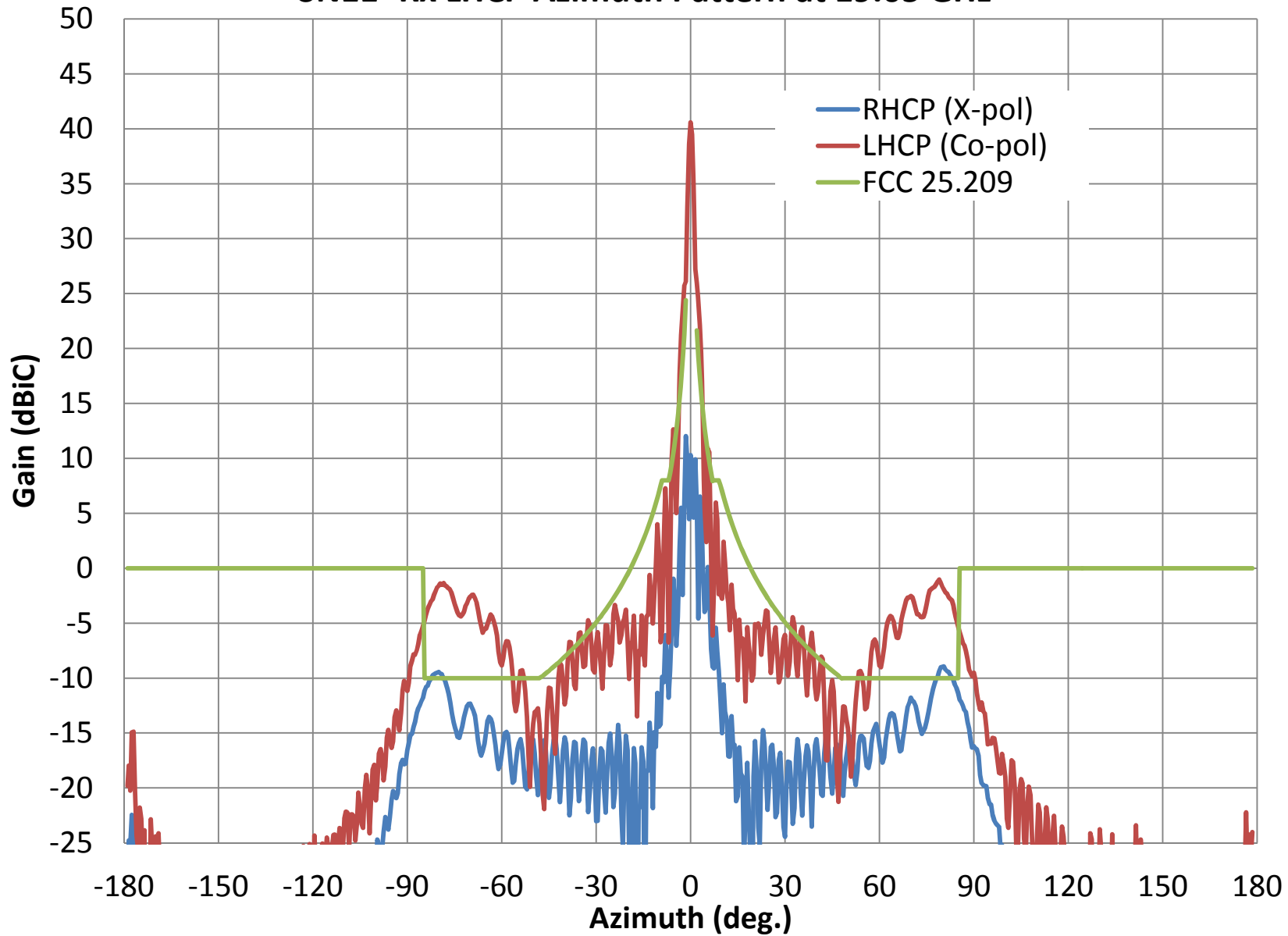
SN11- Rx LHCP Azimuth Pattern at 18.55 GHz



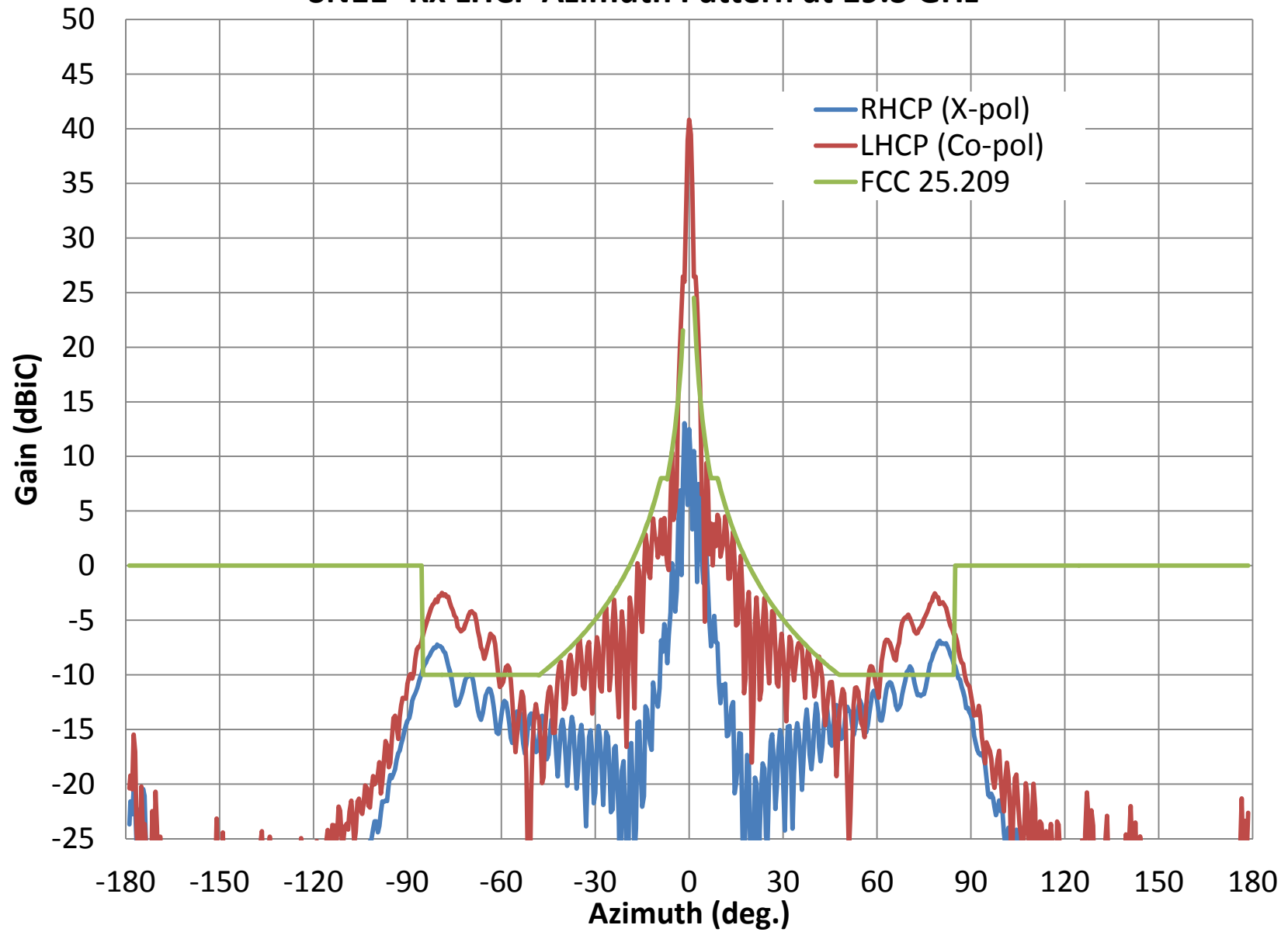
SN11- Rx LHCP Azimuth Pattern at 18.8 GHz



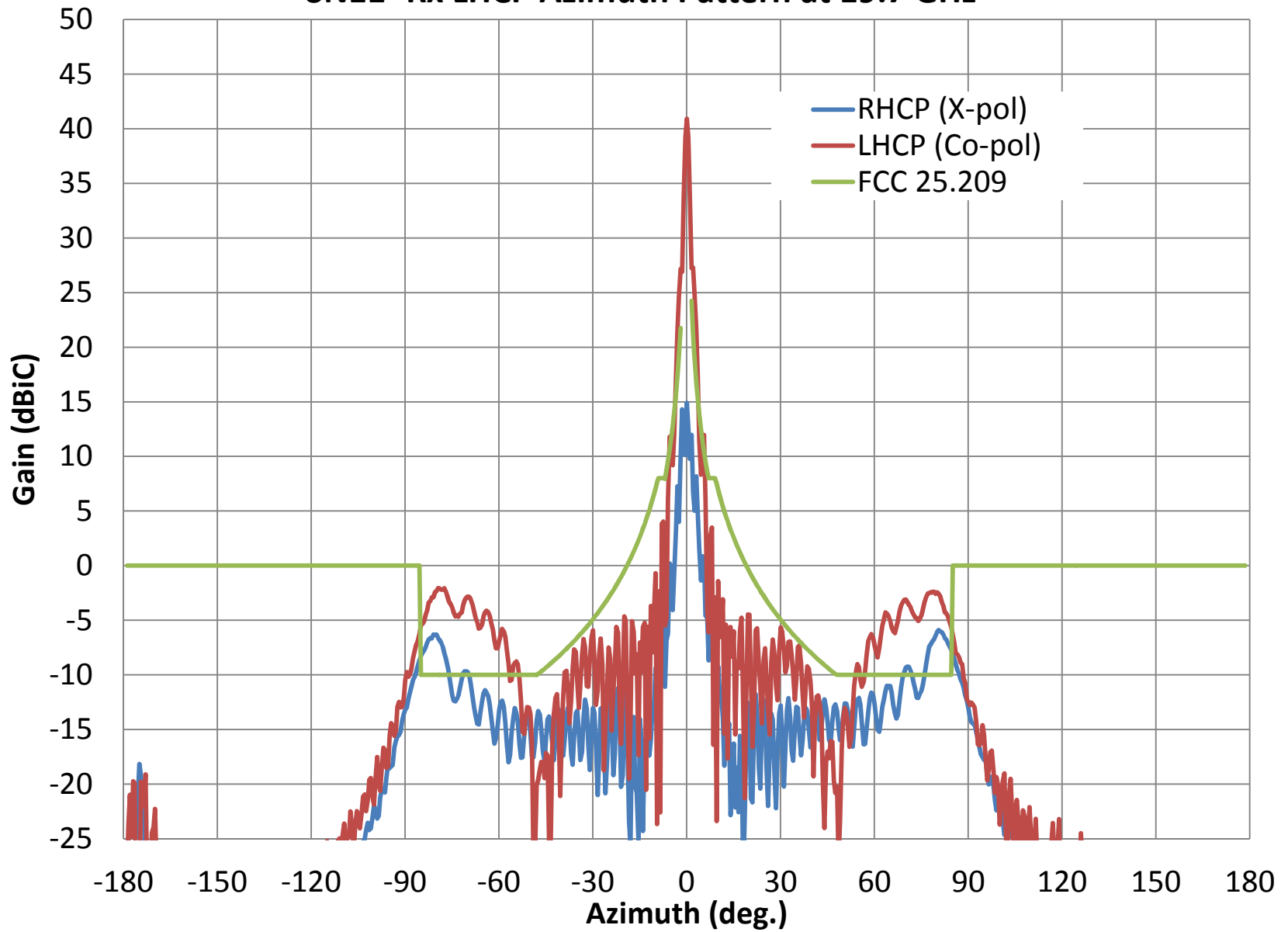
SN11- Rx LHCP Azimuth Pattern at 19.05 GHz



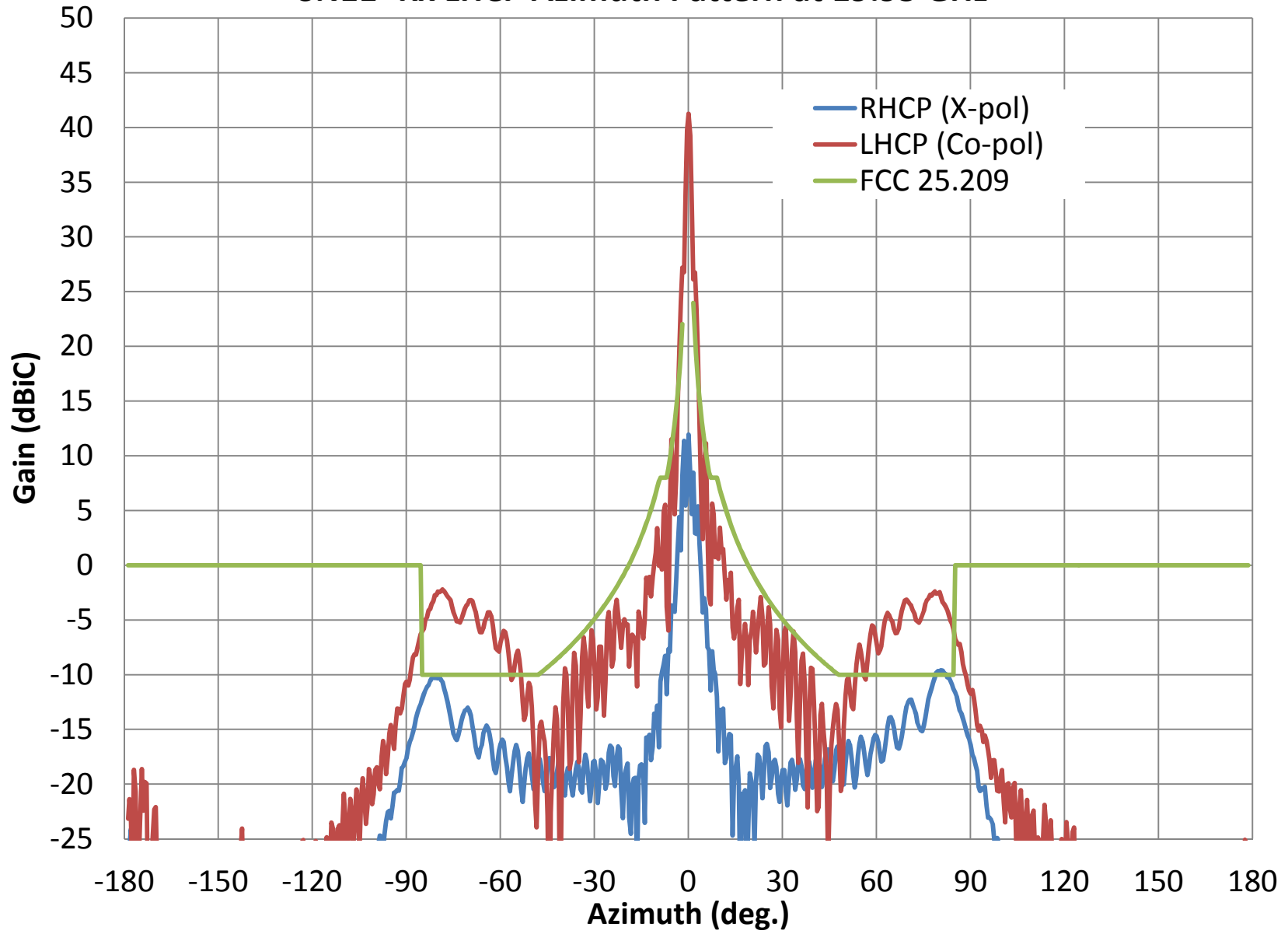
SN11- Rx LHCP Azimuth Pattern at 19.3 GHz



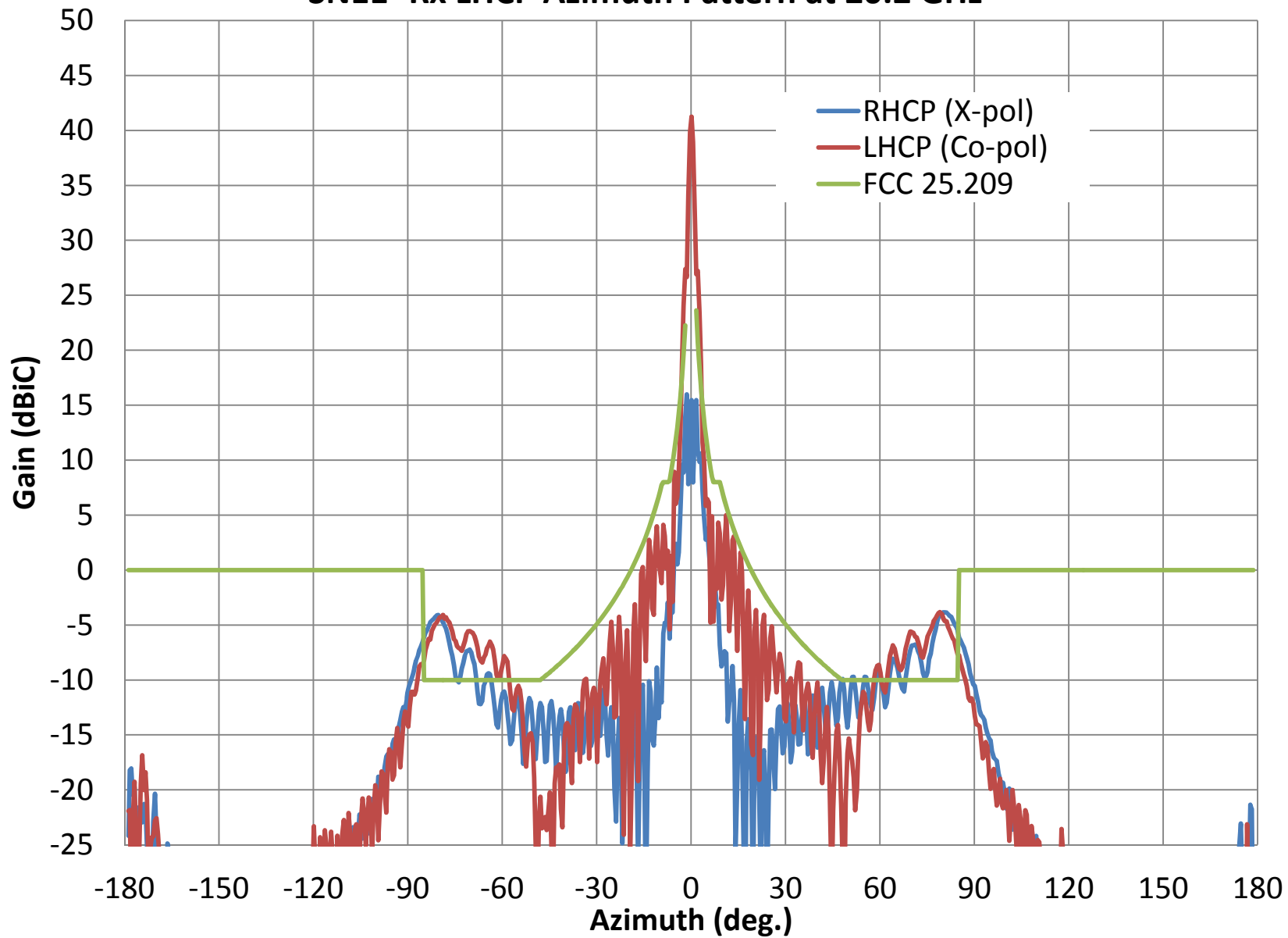
SN11- Rx LHCP Azimuth Pattern at 19.7 GHz



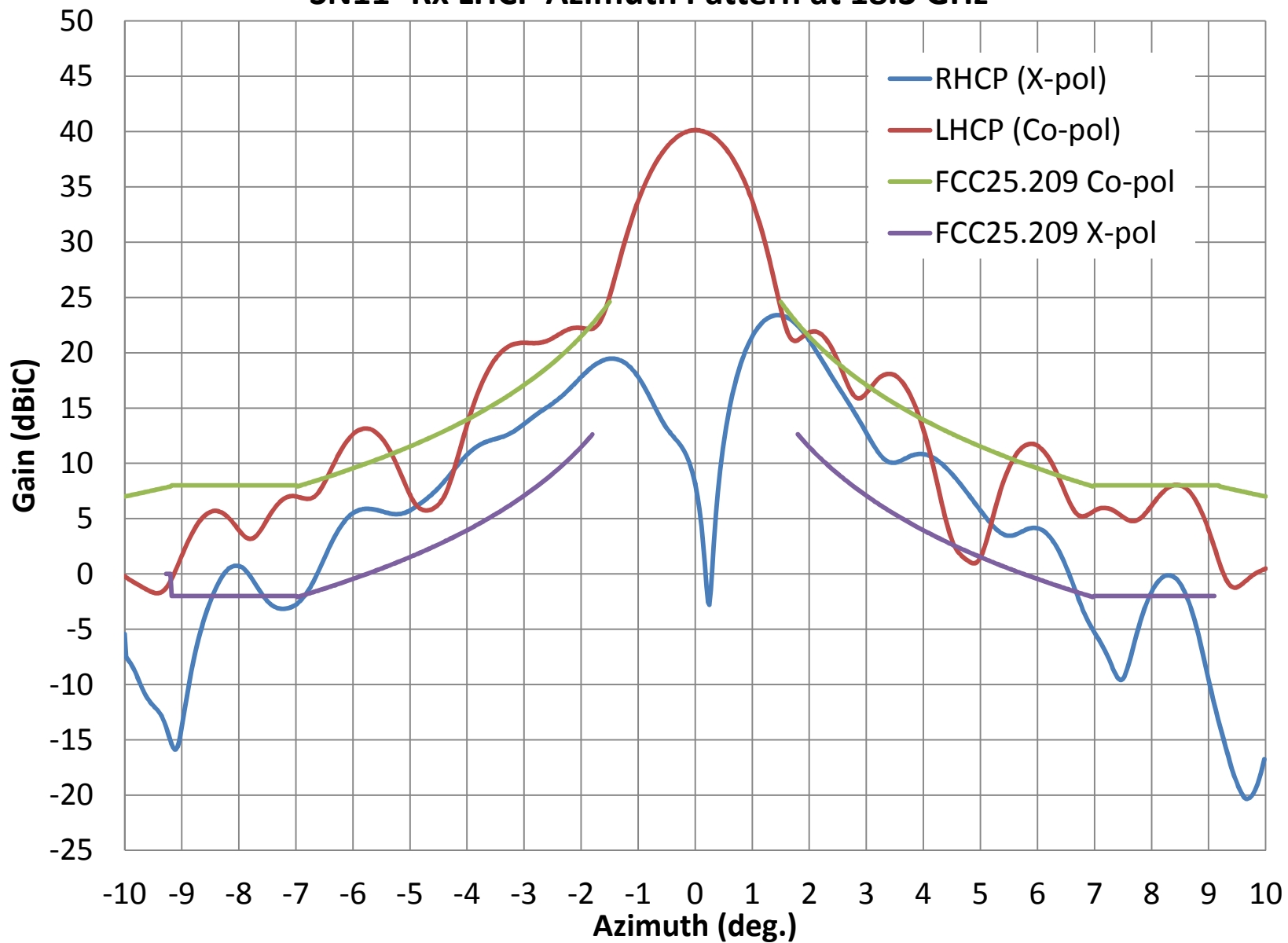
SN11- Rx LHCP Azimuth Pattern at 19.95 GHz



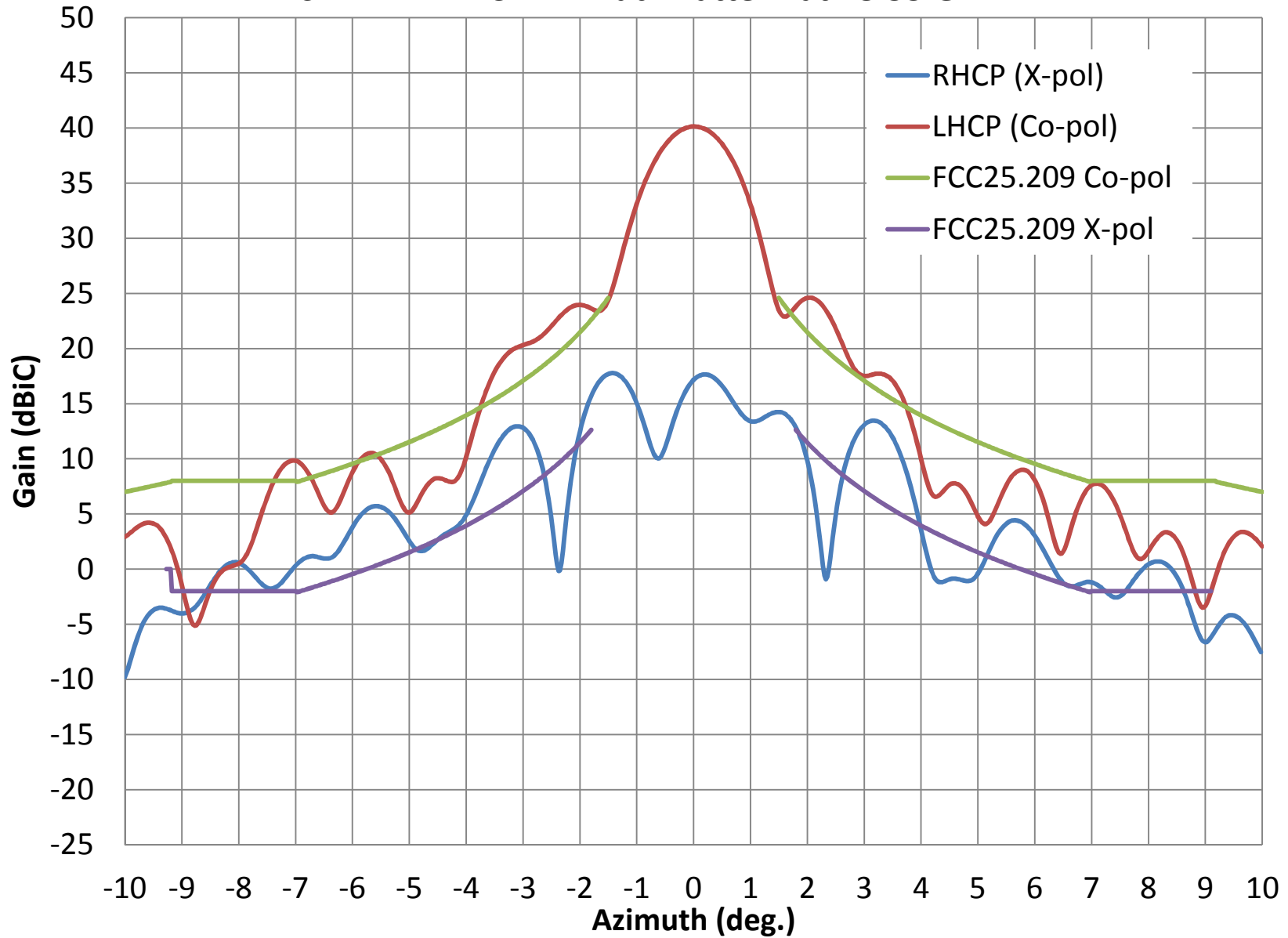
SN11- Rx LHCP Azimuth Pattern at 20.2 GHz



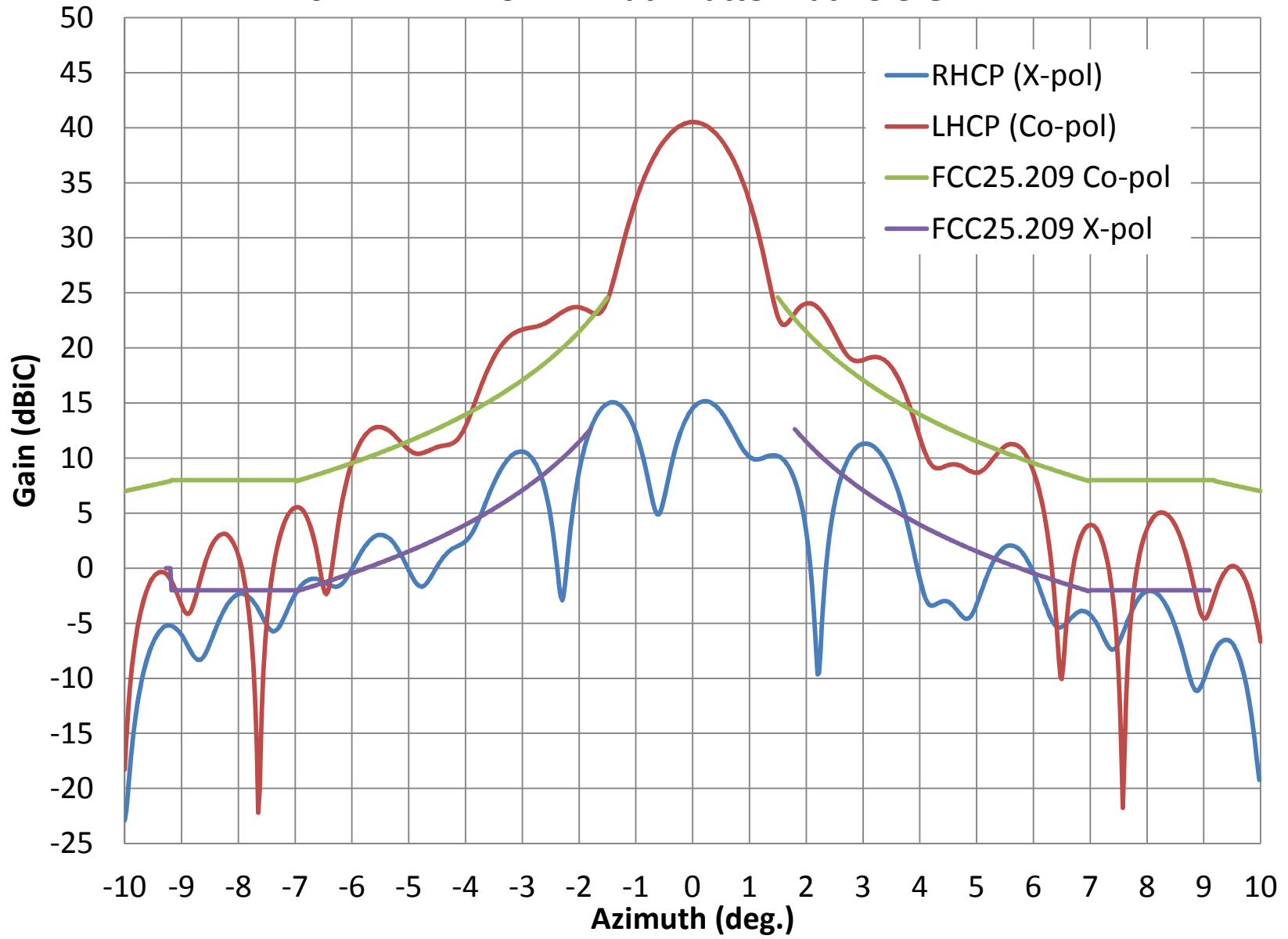
SN11- Rx LHCP Azimuth Pattern at 18.3 GHz



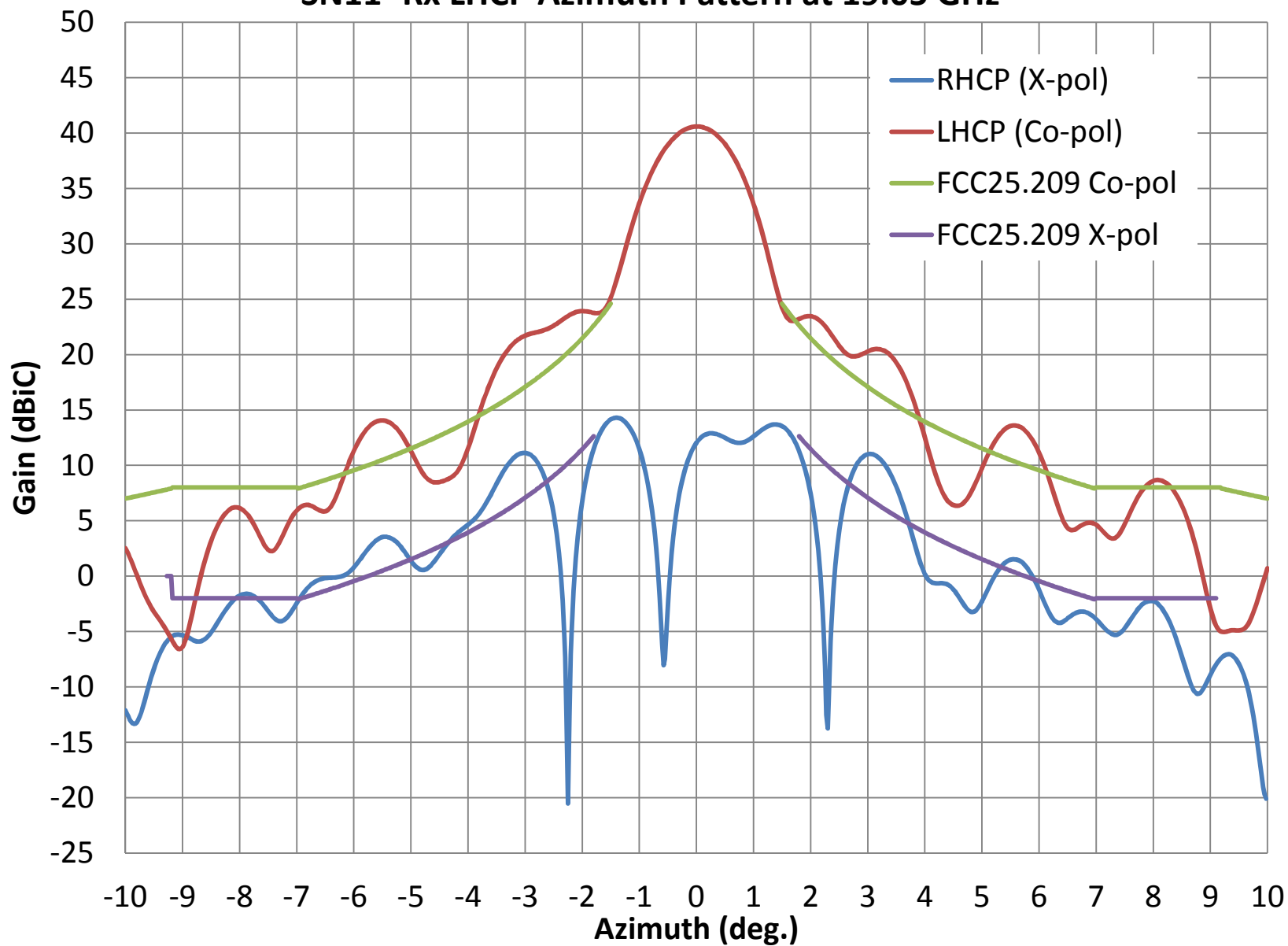
SN11- Rx LHCP Azimuth Pattern at 18.55 GHz



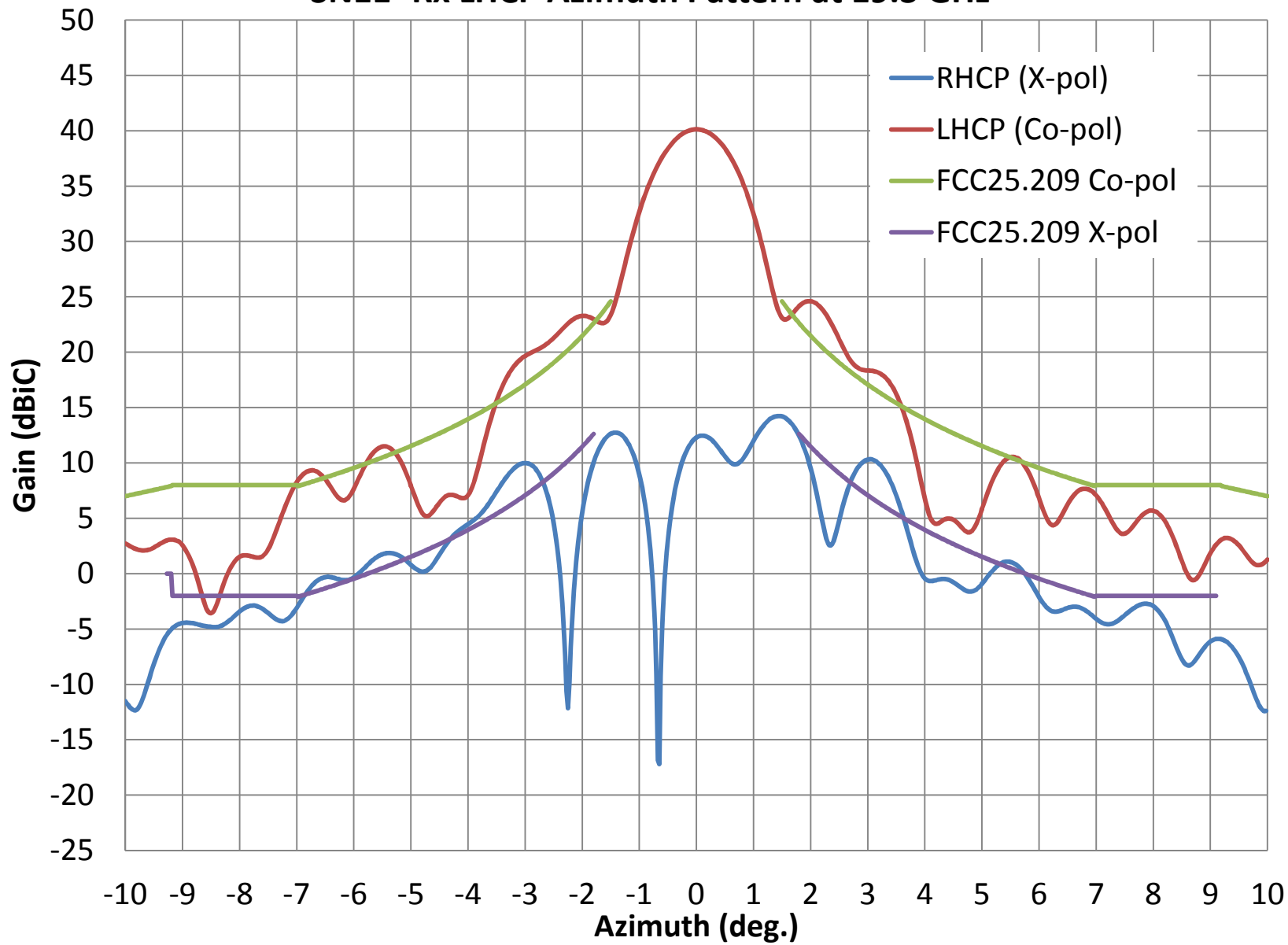
SN11- Rx LHCP Azimuth Pattern at 18.8 GHz



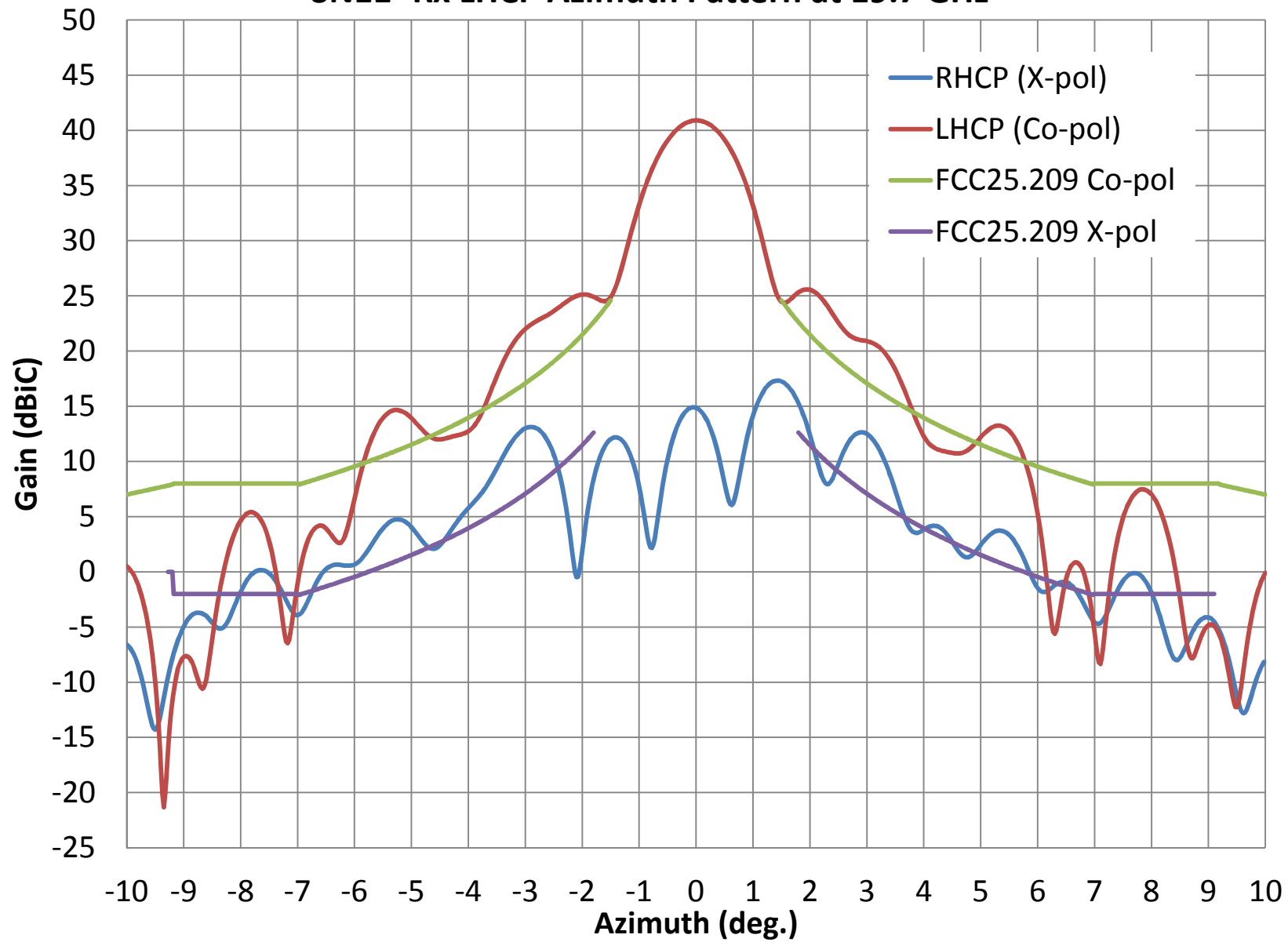
SN11- Rx LHCP Azimuth Pattern at 19.05 GHz



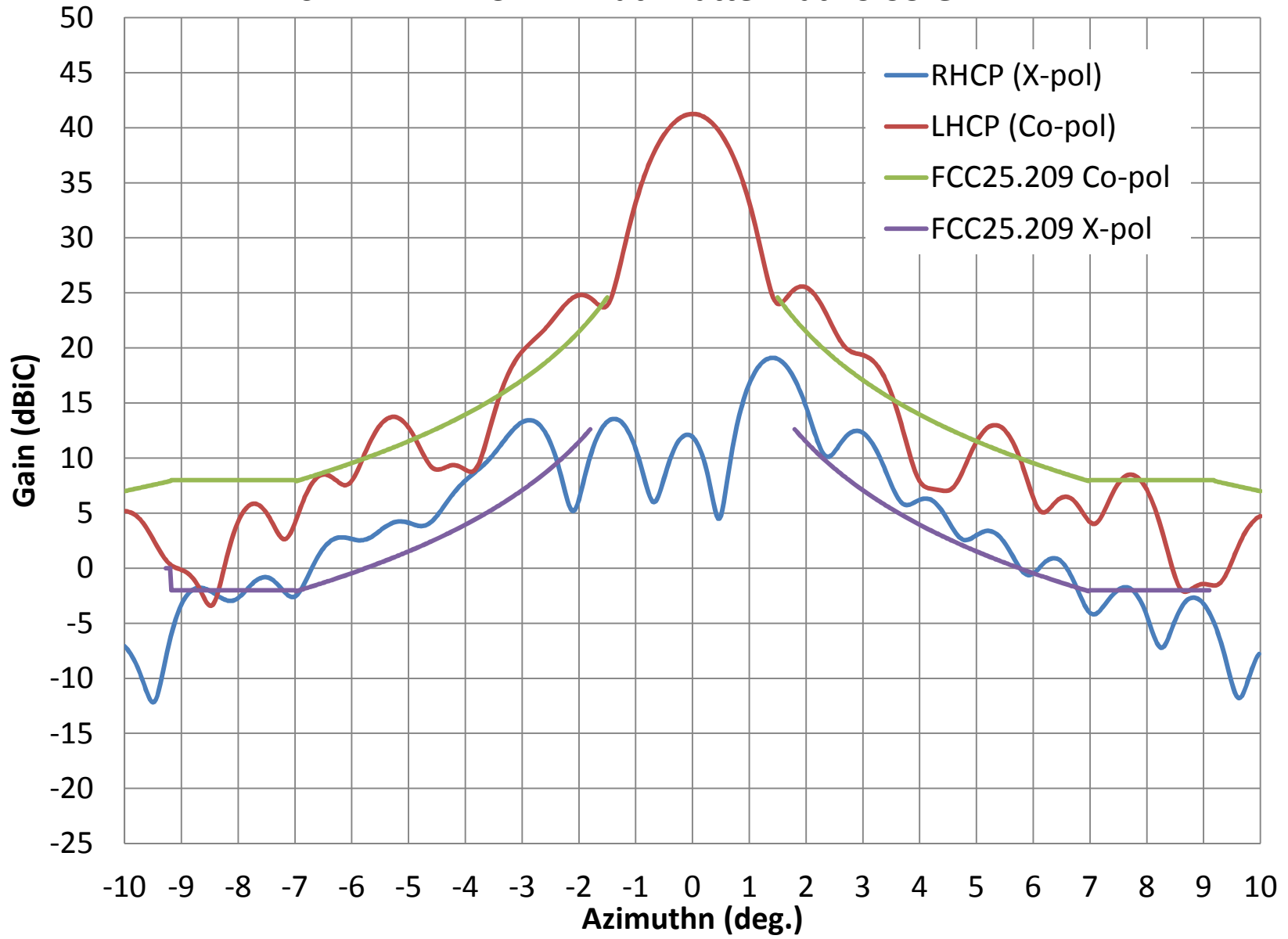
SN11- Rx LHCP Azimuth Pattern at 19.3 GHz



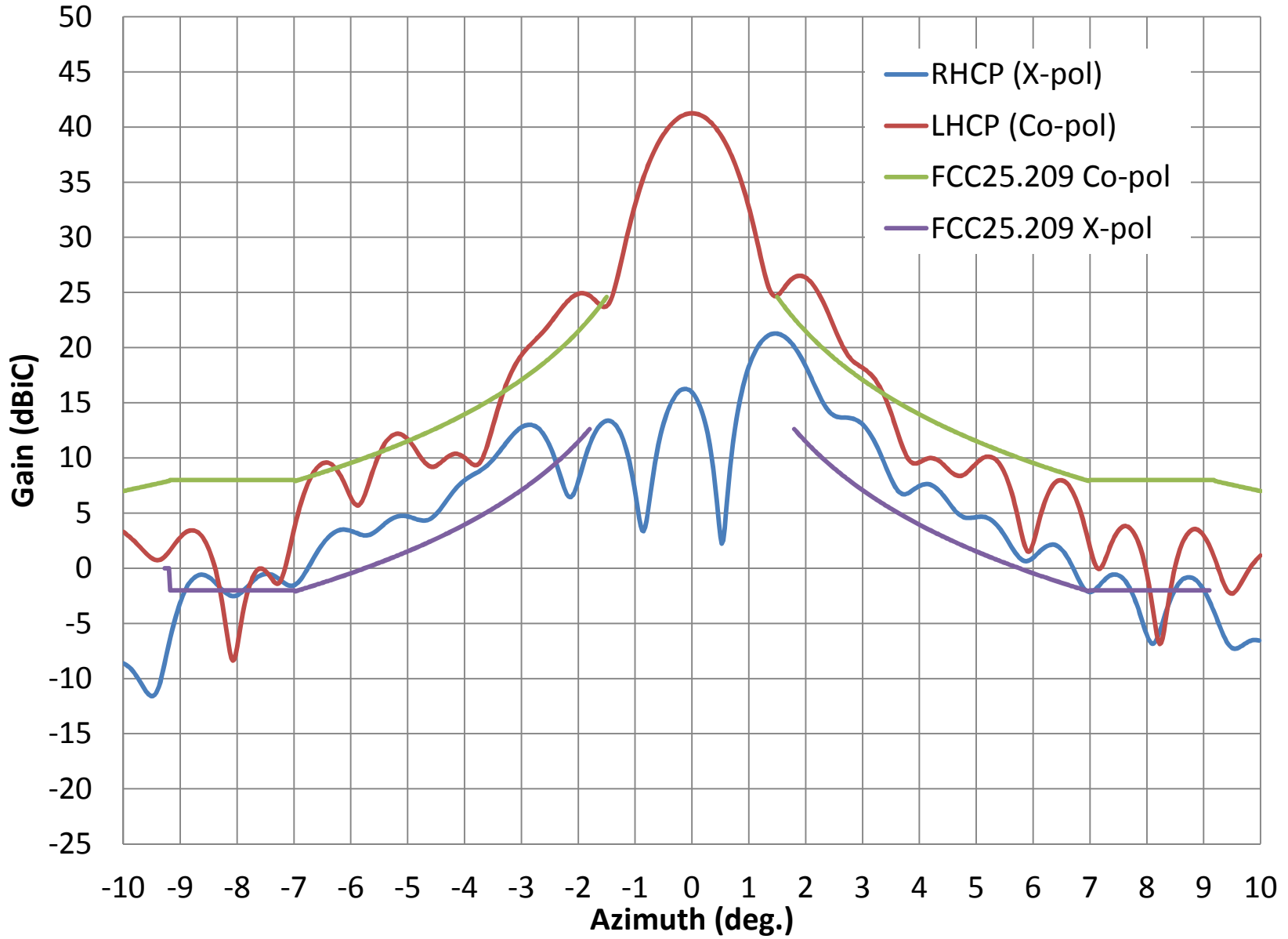
SN11- Rx LHCP Azimuth Pattern at 19.7 GHz



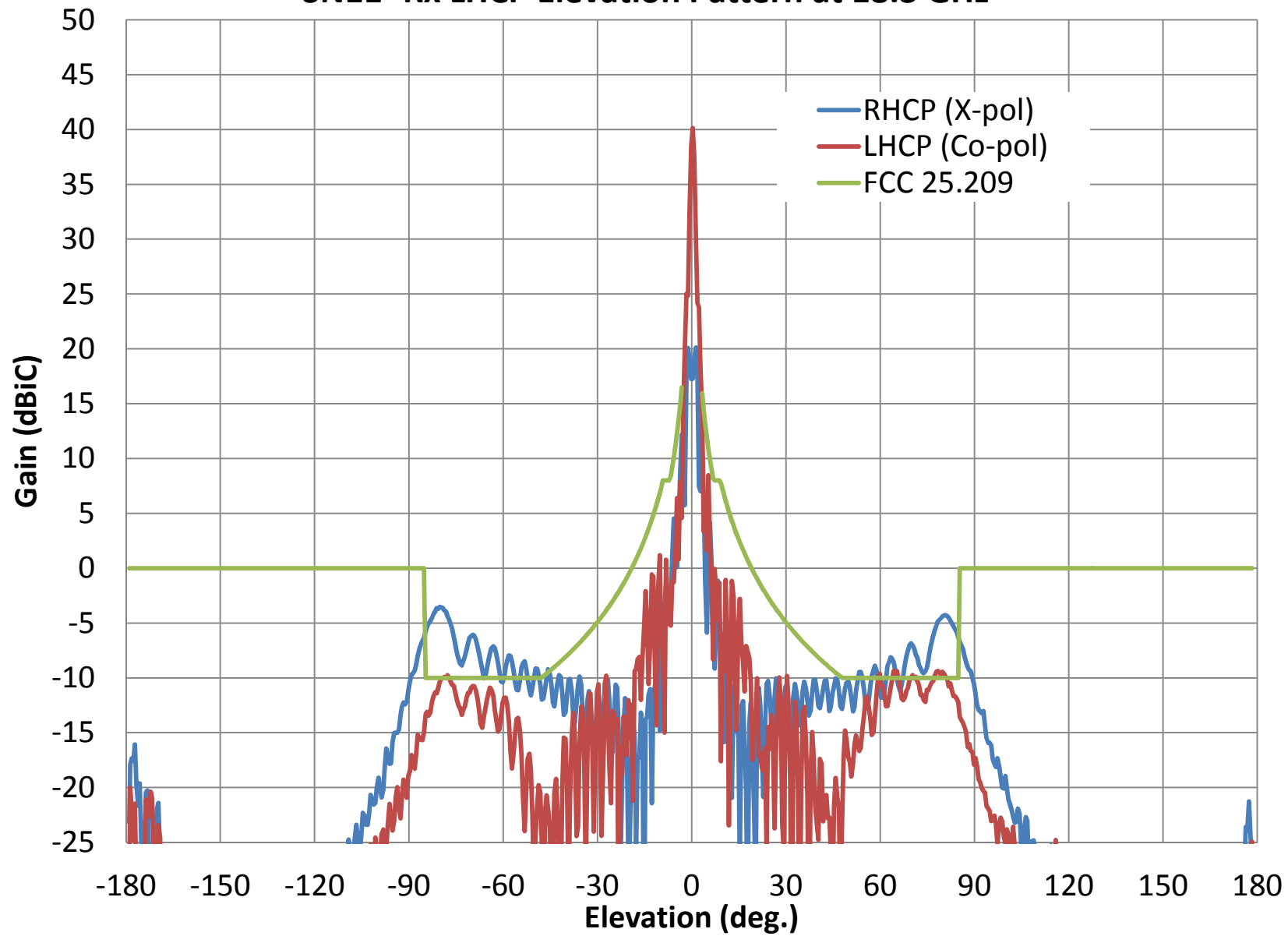
SN11- Rx LHCP Azimuth Pattern at 19.95 GHz



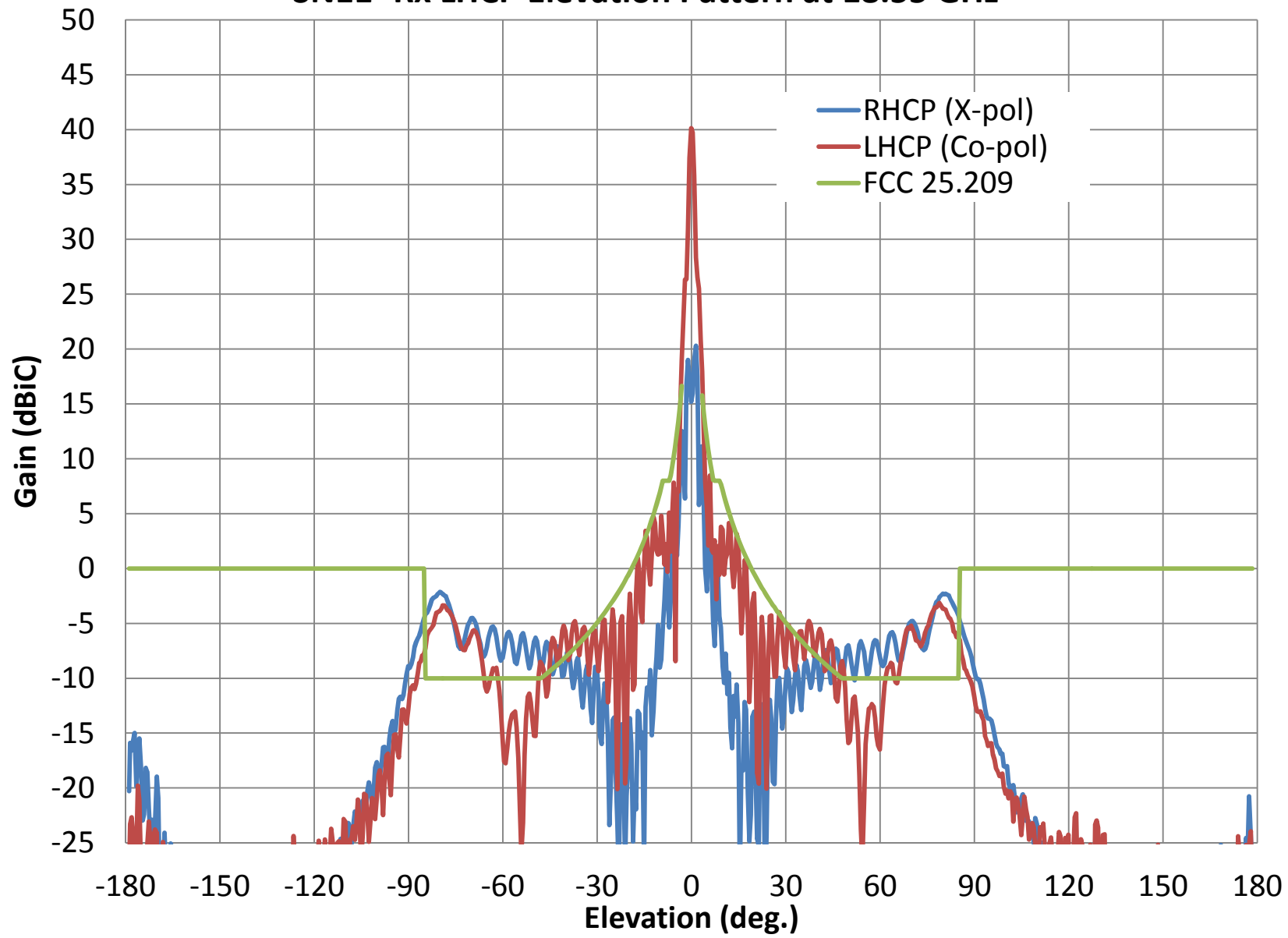
SN11- Rx LHCP Azimuth Pattern at 20.2 GHz



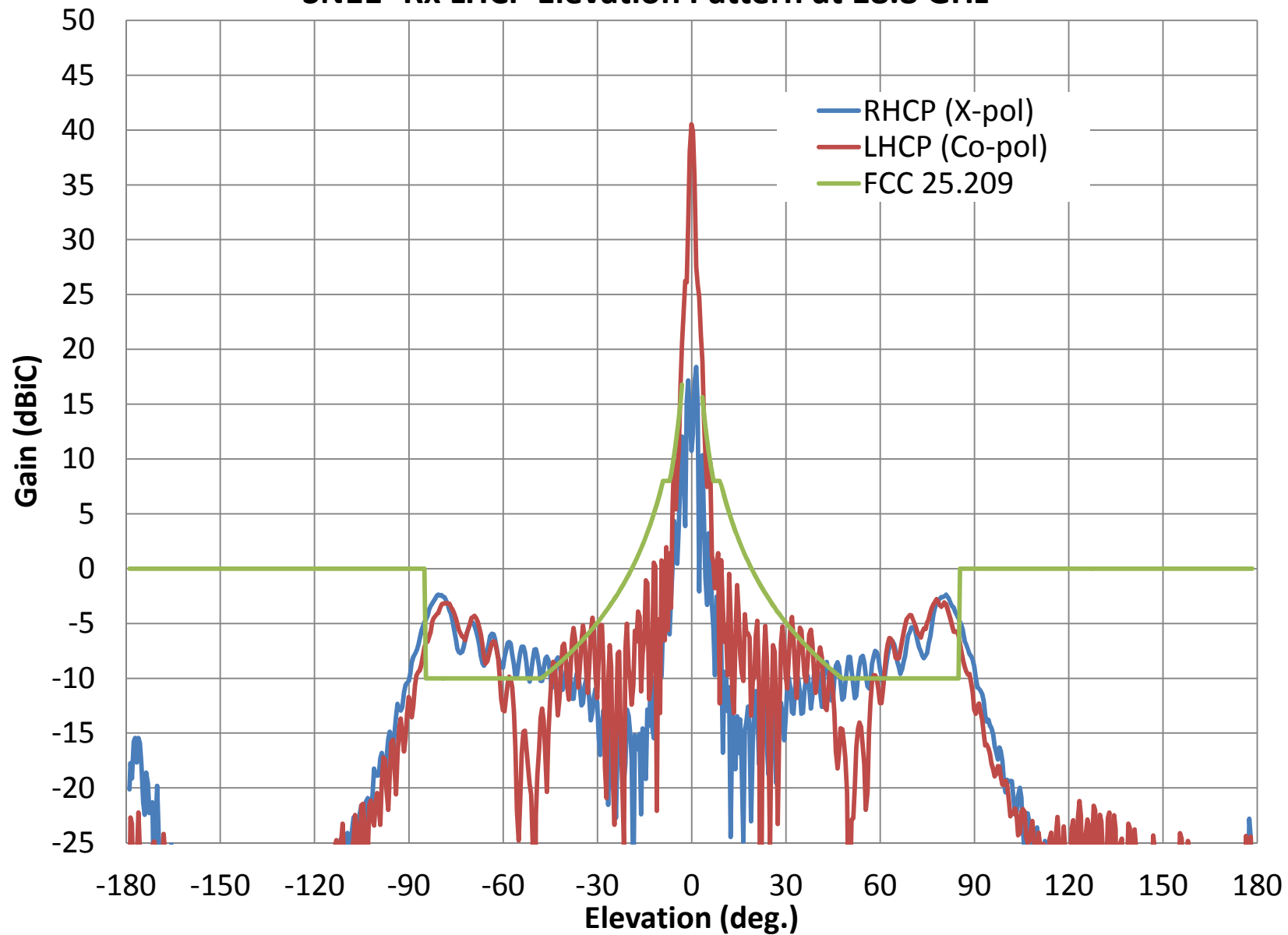
SN11- Rx LHCP Elevation Pattern at 18.3 GHz



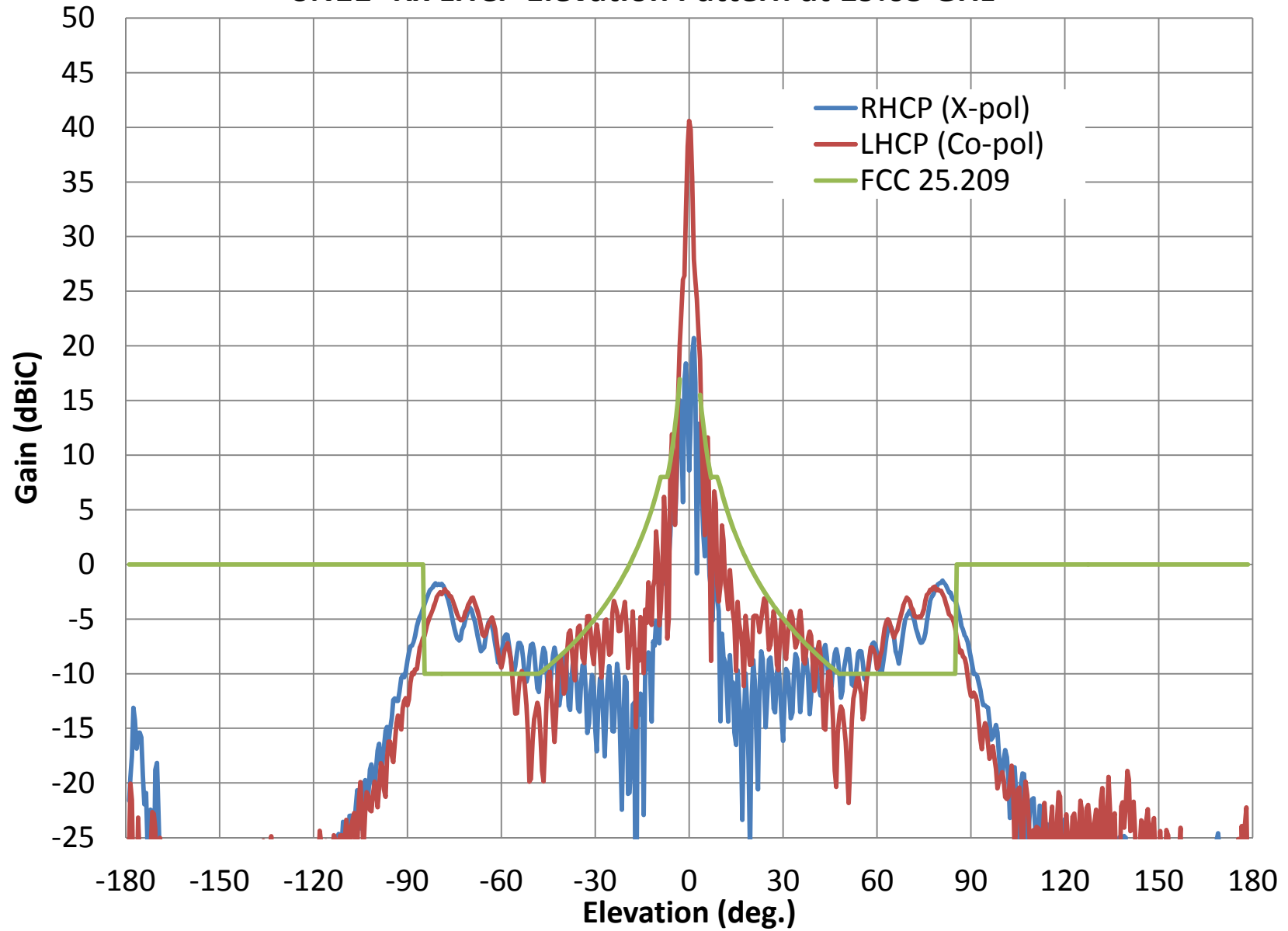
SN11- Rx LHCP Elevation Pattern at 18.55 GHz



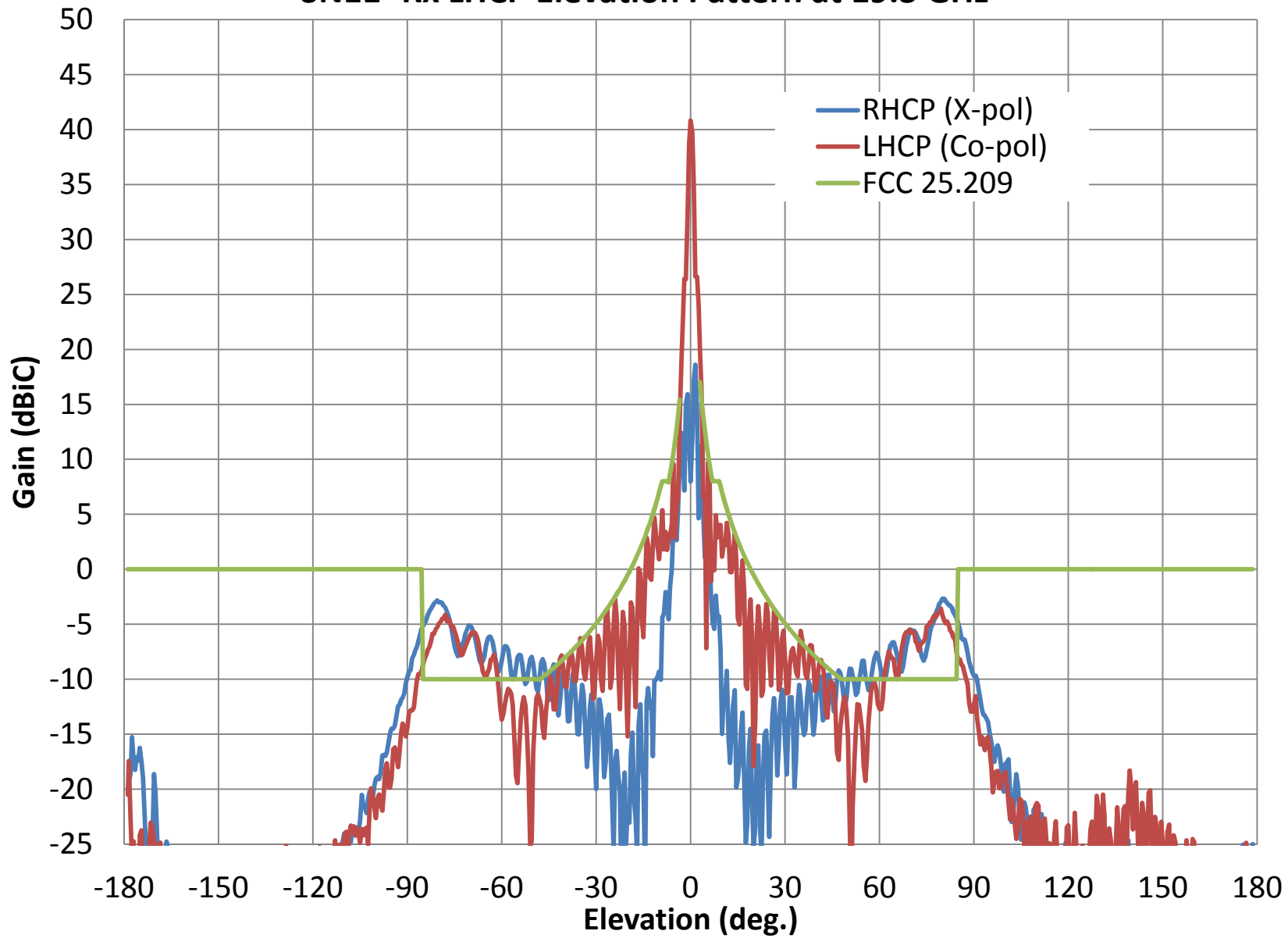
SN11- Rx LHCP Elevation Pattern at 18.8 GHz



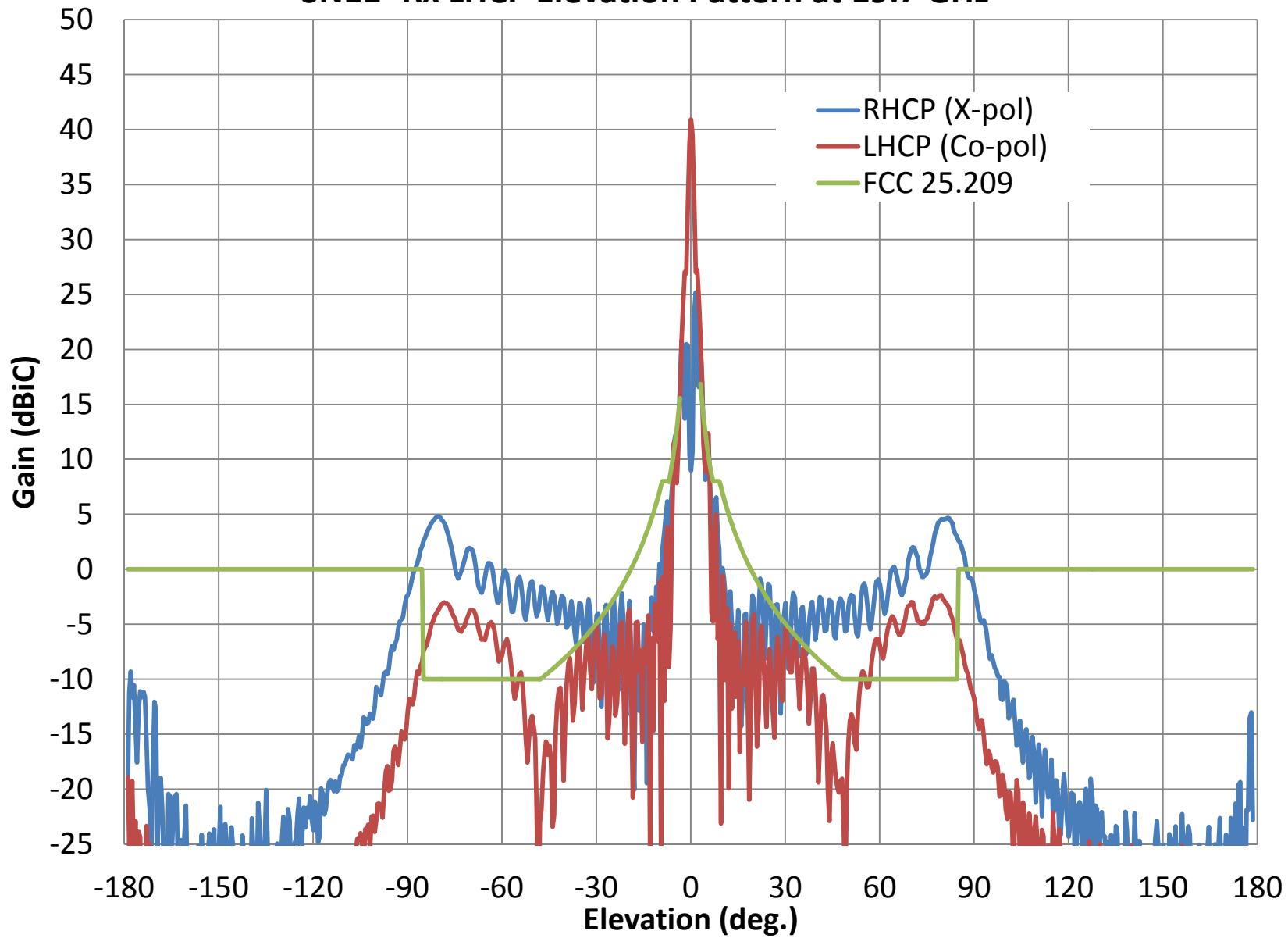
SN11- Rx LHCP Elevation Pattern at 19.05 GHz



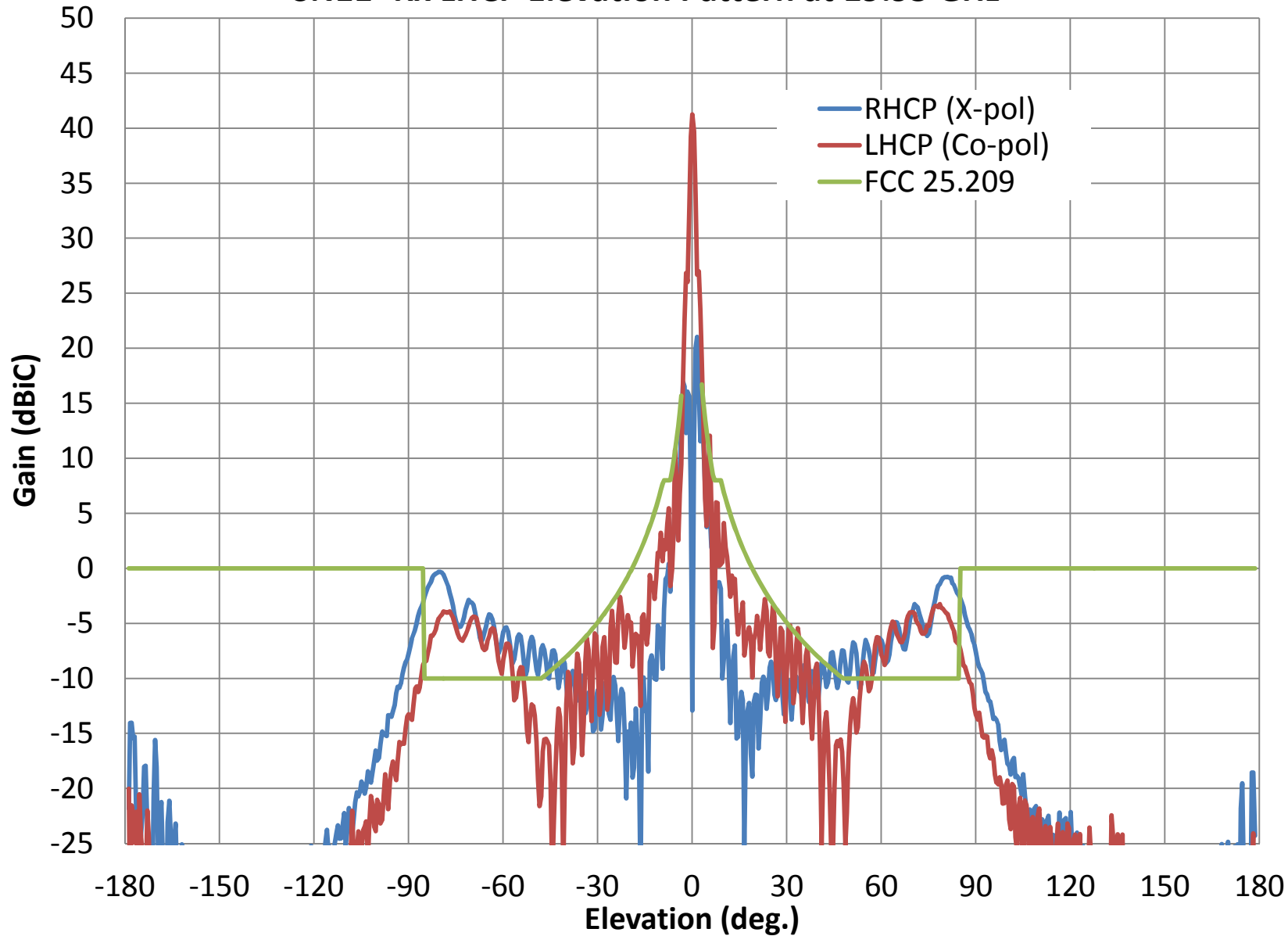
SN11- Rx LHCP Elevation Pattern at 19.3 GHz



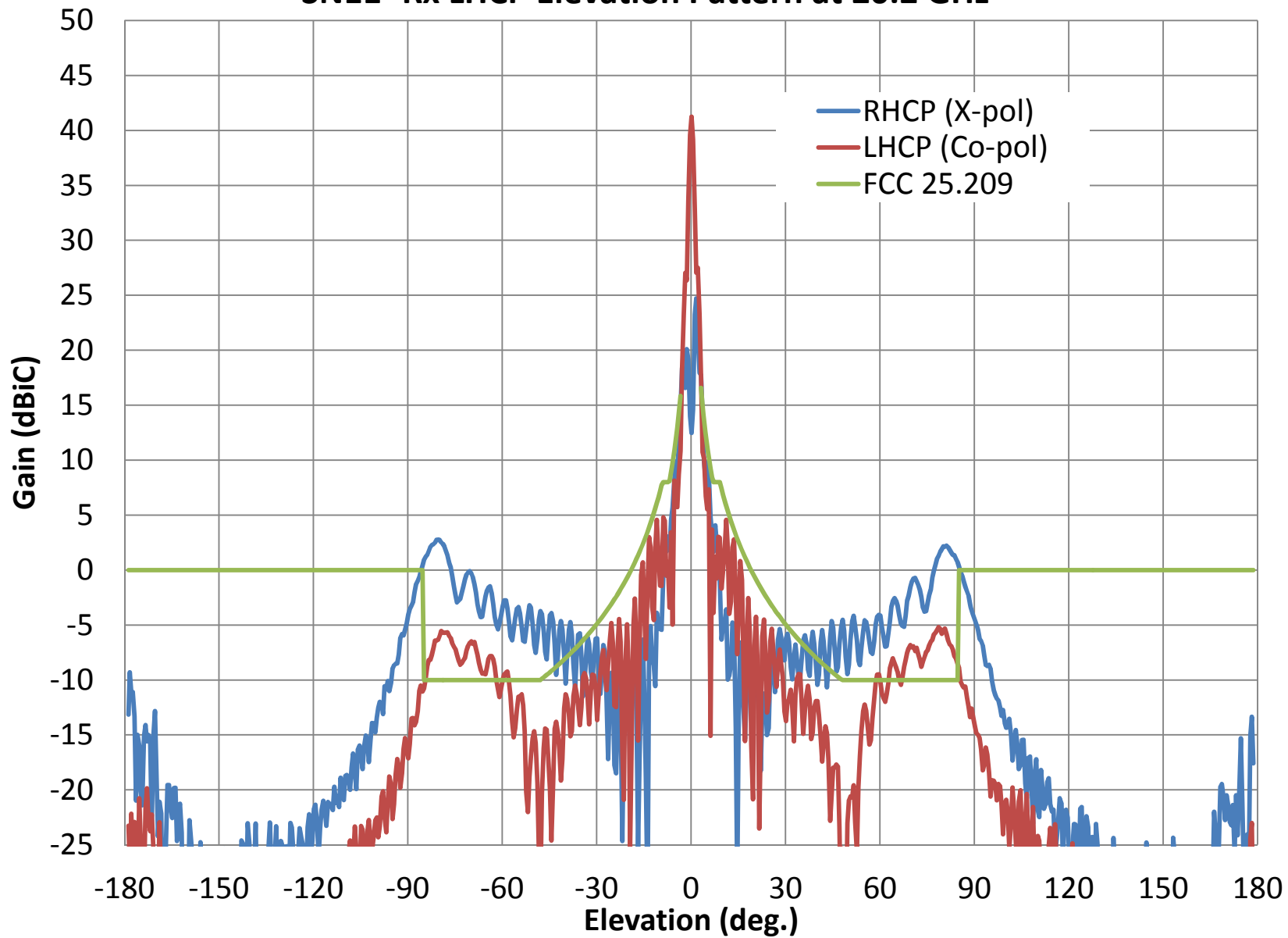
SN11- Rx LHCP Elevation Pattern at 19.7 GHz



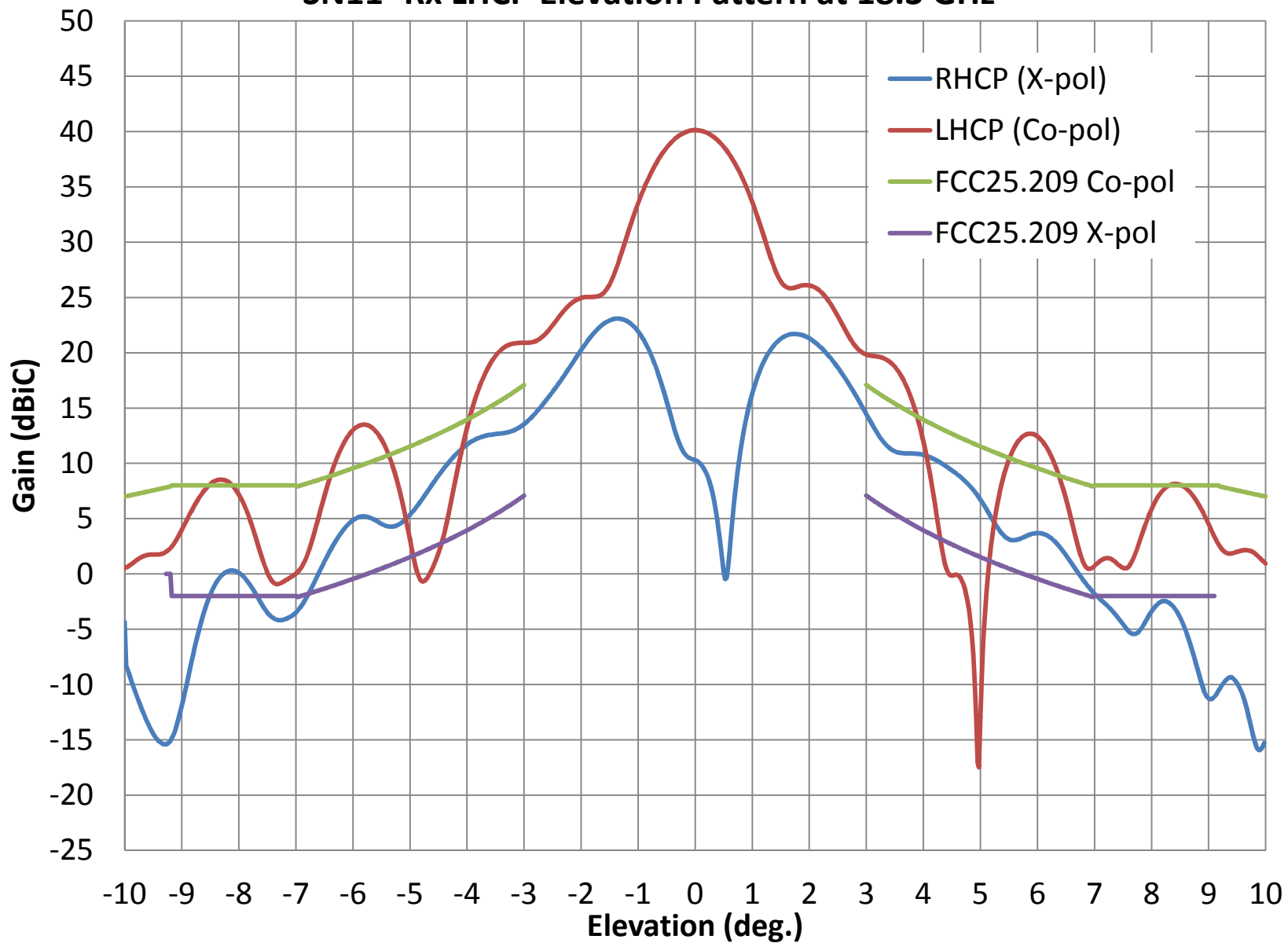
SN11- Rx LHCP Elevation Pattern at 19.95 GHz



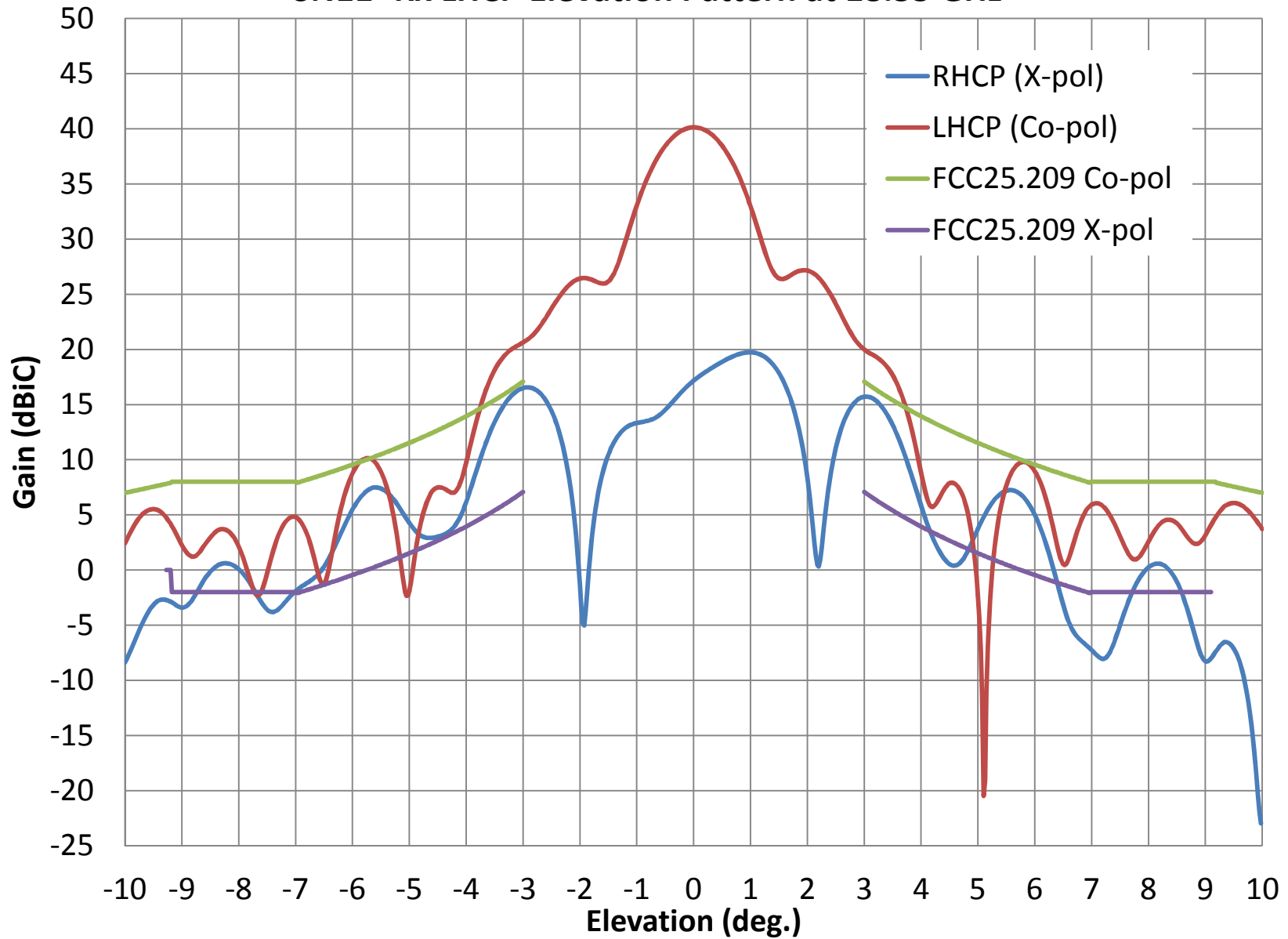
SN11- Rx LHCP Elevation Pattern at 20.2 GHz



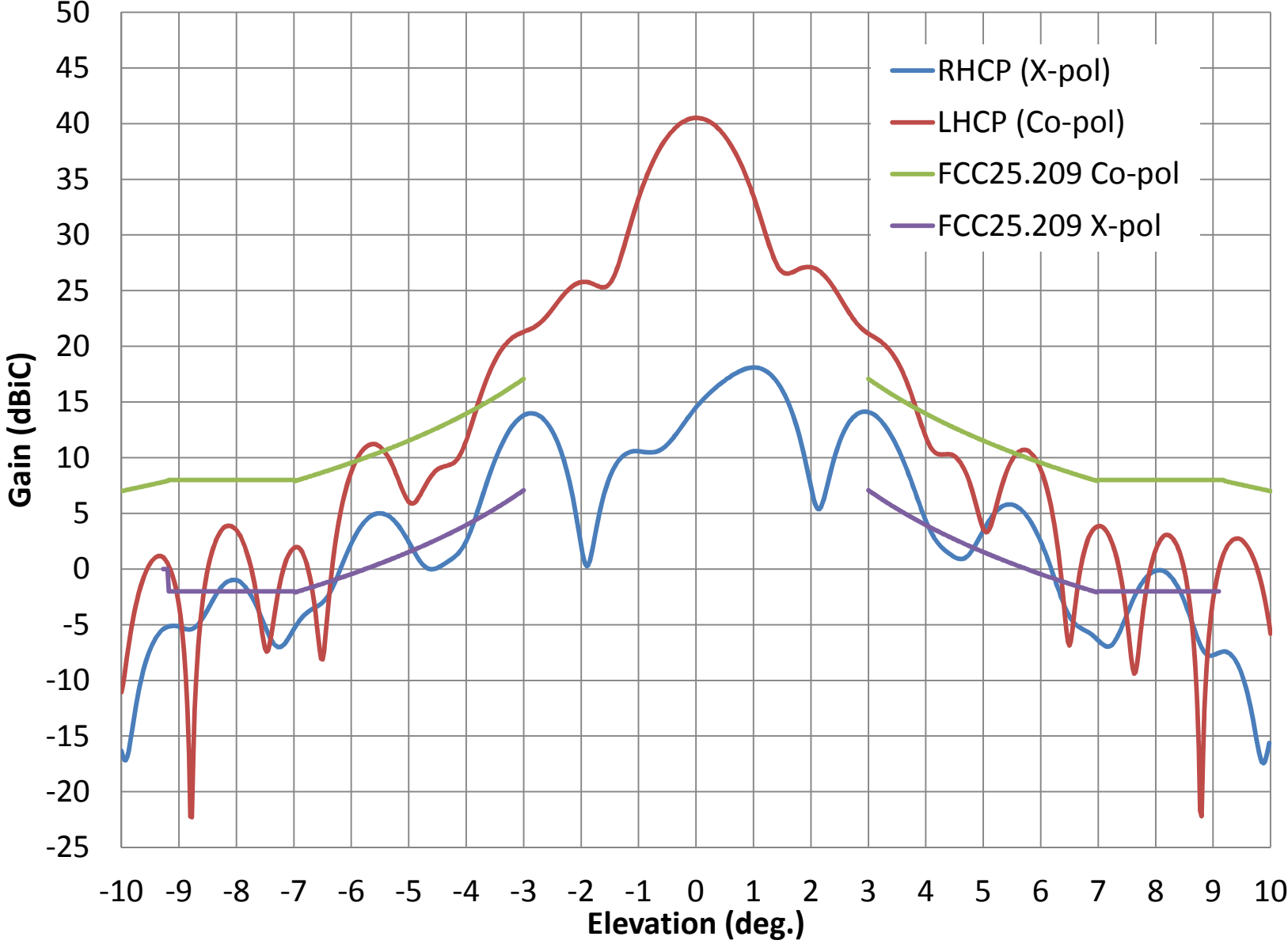
SN11- Rx LHCP Elevation Pattern at 18.3 GHz



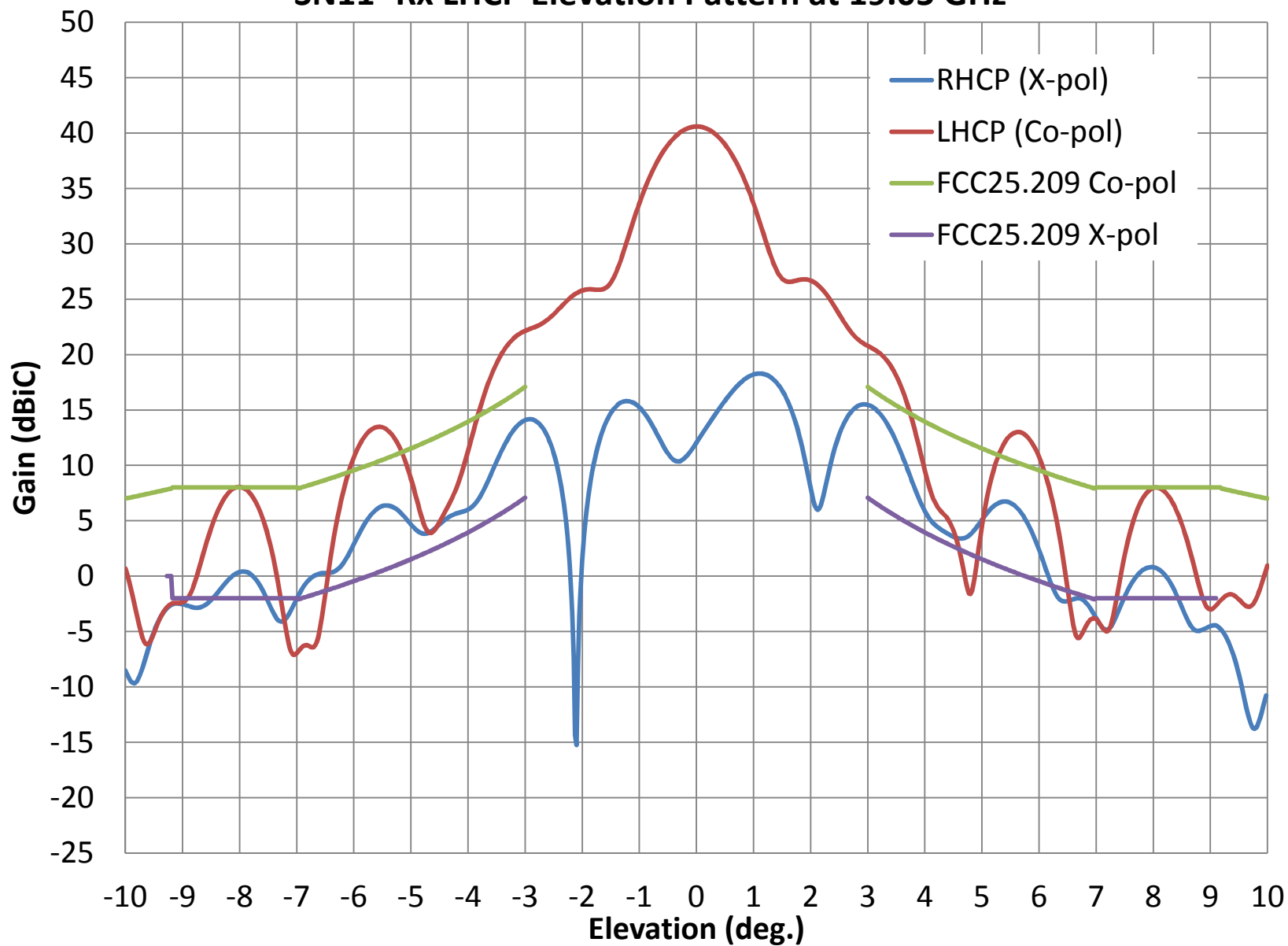
SN11- Rx LHCP Elevation Pattern at 18.55 GHz



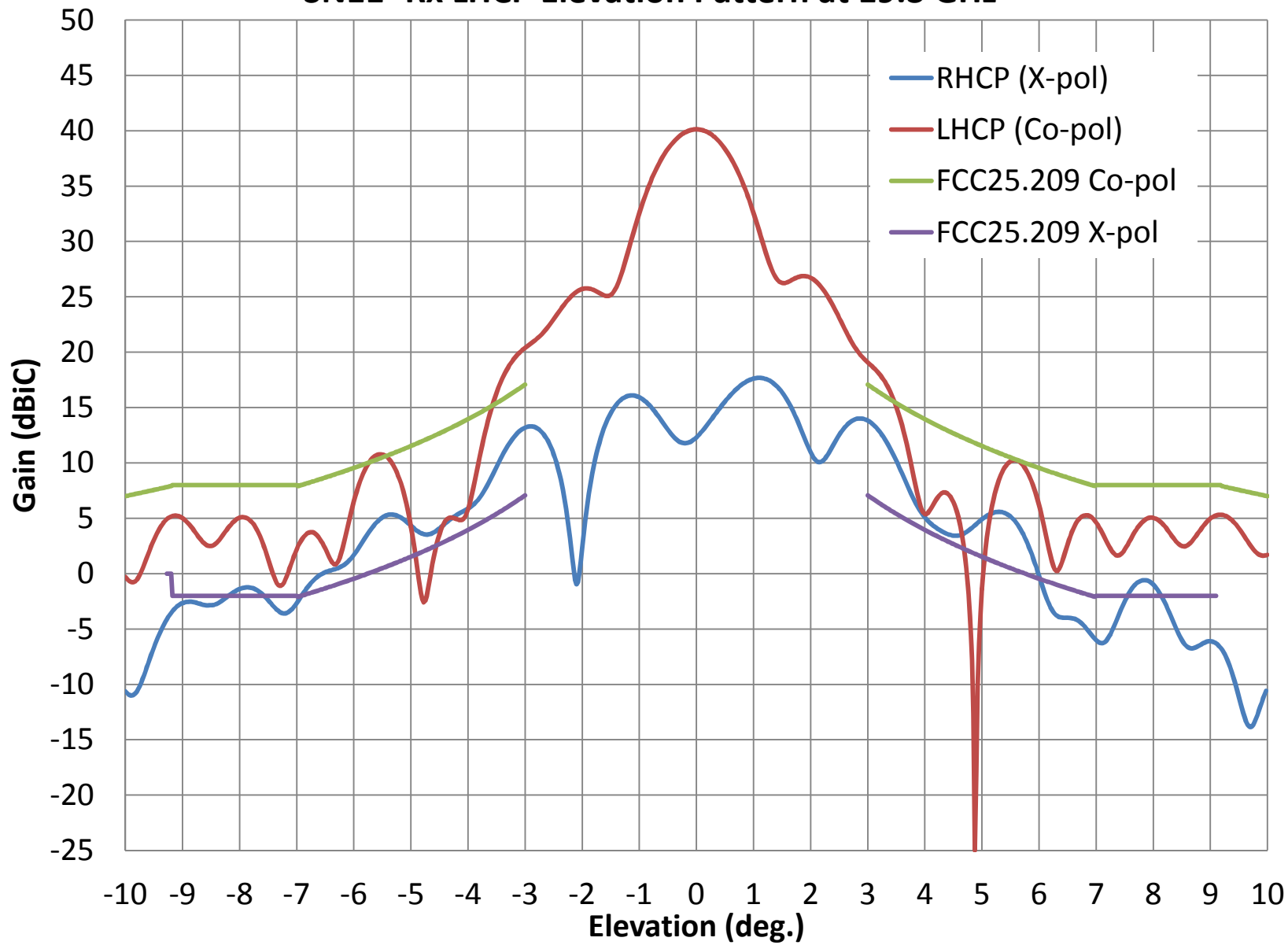
SN11- Rx LHCP Elevation Pattern at 18.8 GHz



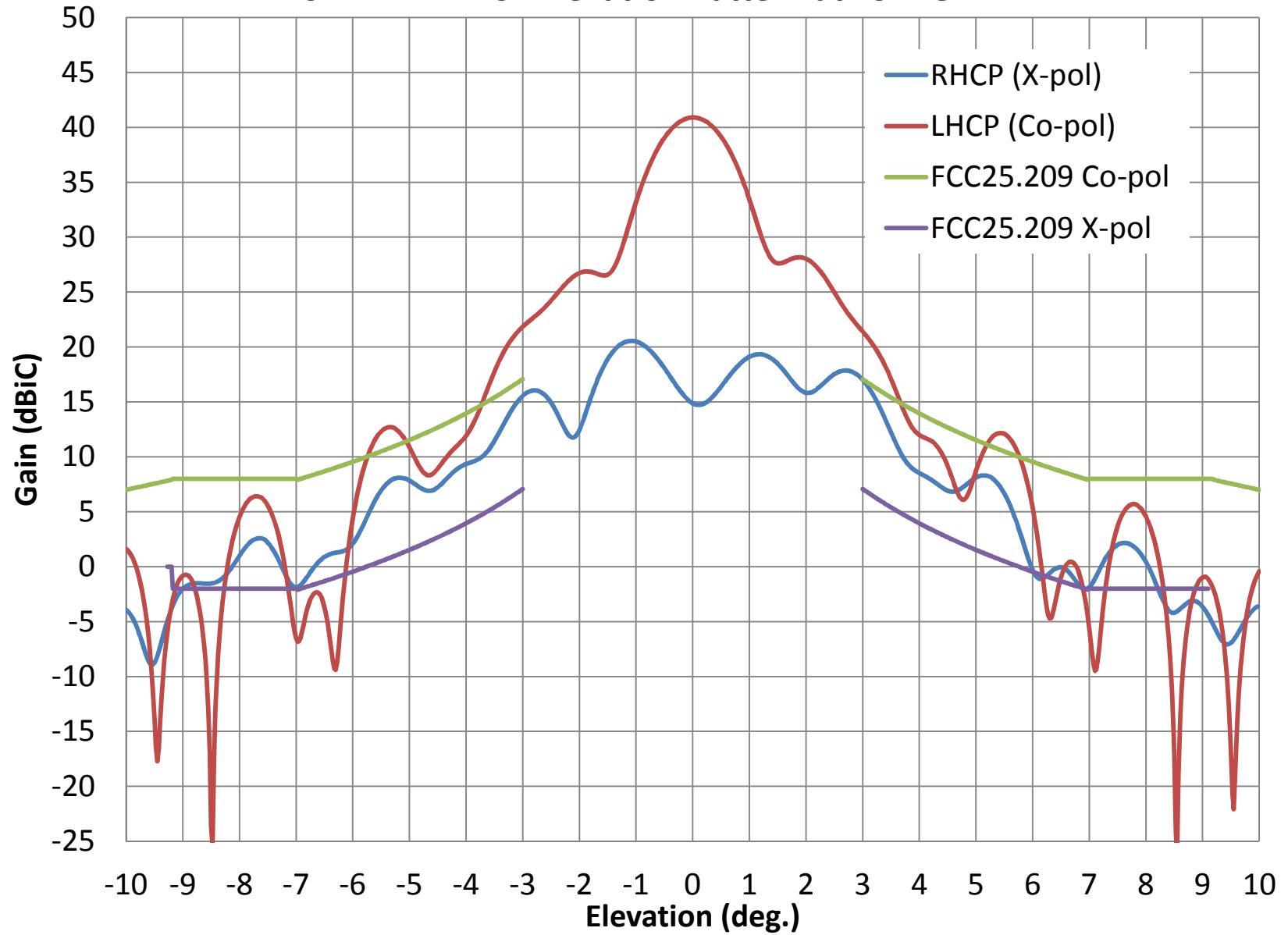
SN11- Rx LHCP Elevation Pattern at 19.05 GHz



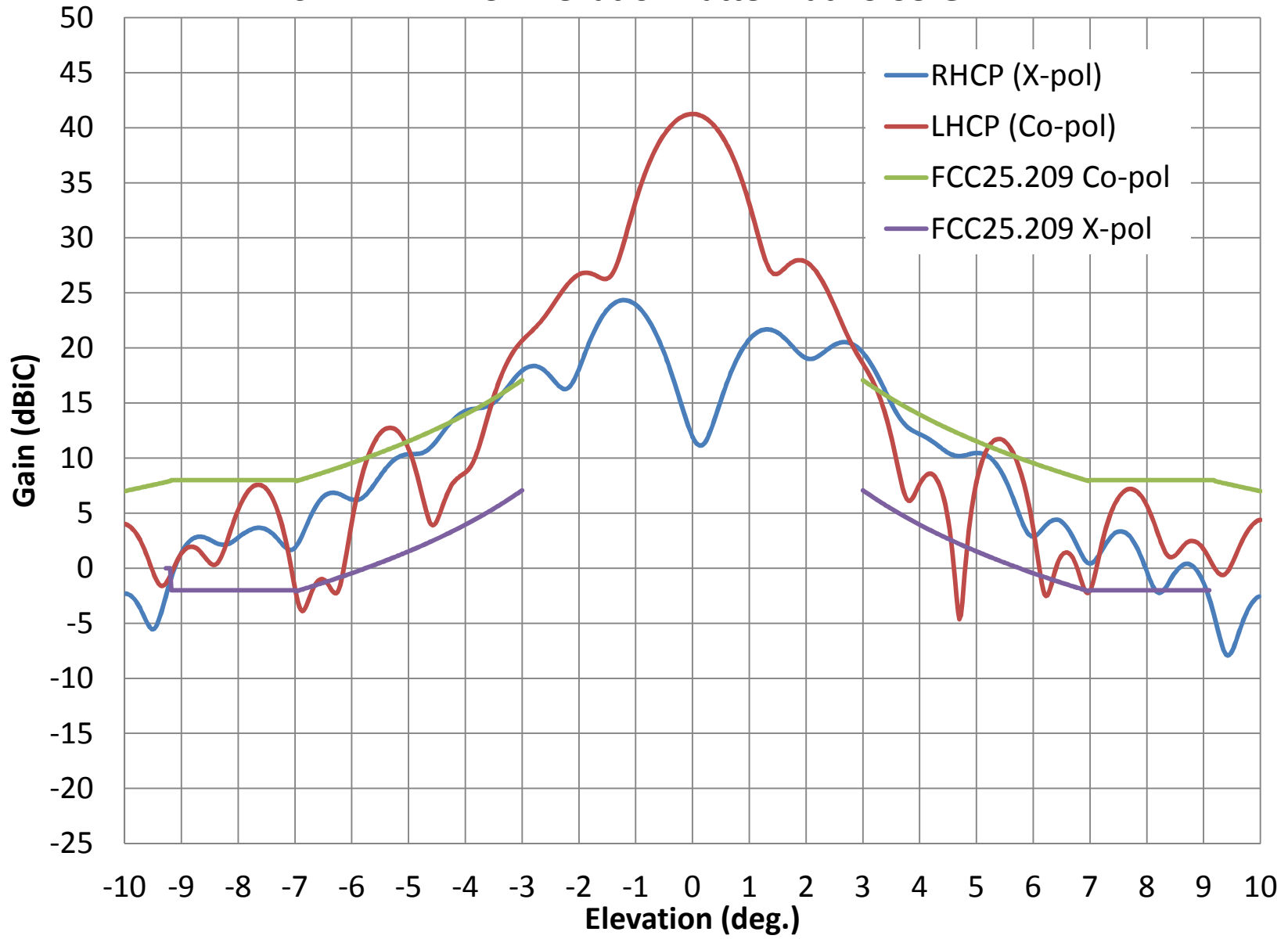
SN11- Rx LHCP Elevation Pattern at 19.3 GHz



SN11- Rx LHCP Elevation Pattern at 19.7 GHz



SN11- Rx LHCP Elevation Pattern at 19.95 GHz



SN11- Rx LHCP Elevation Pattern at 20.2 GHz

