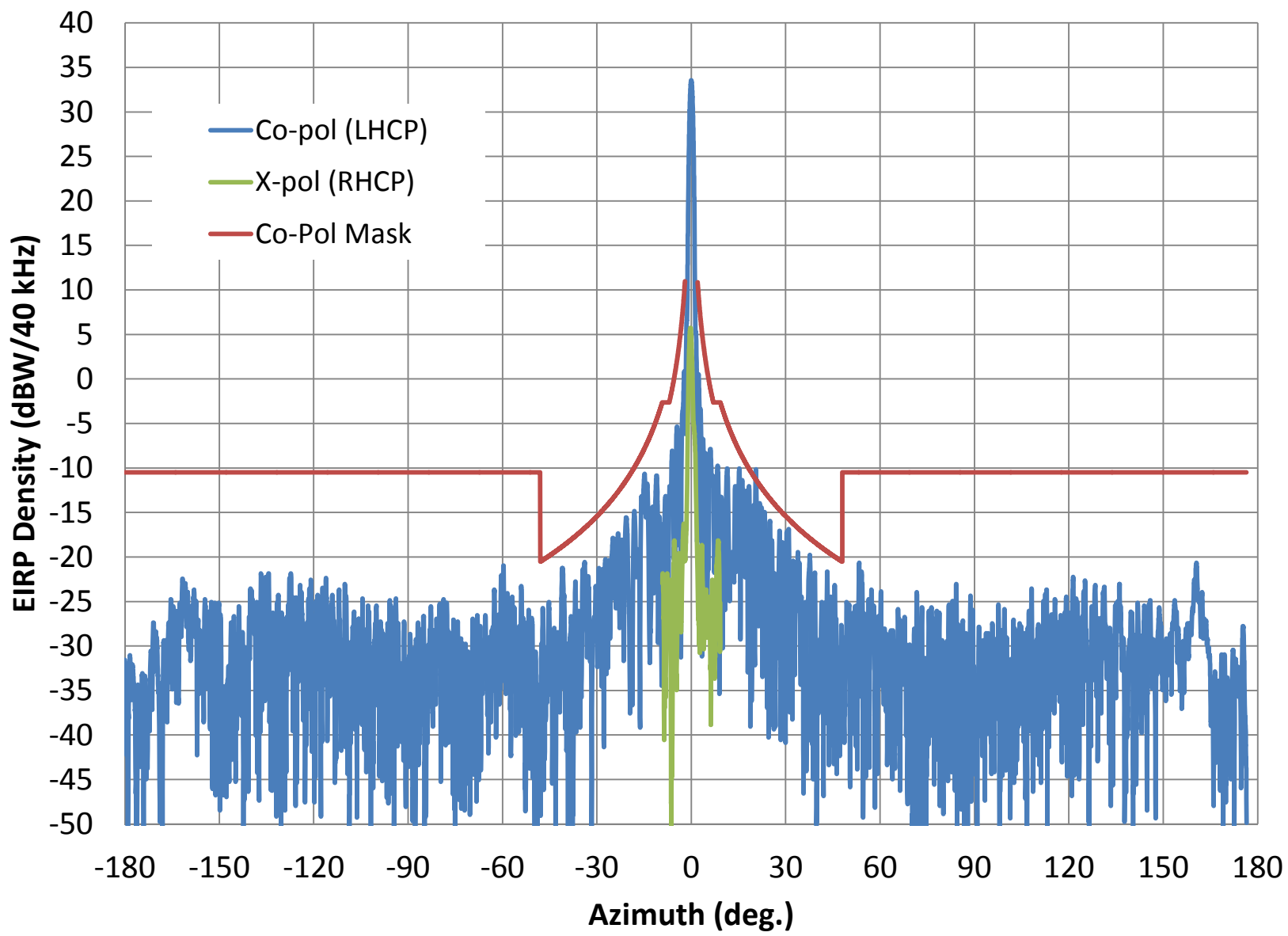
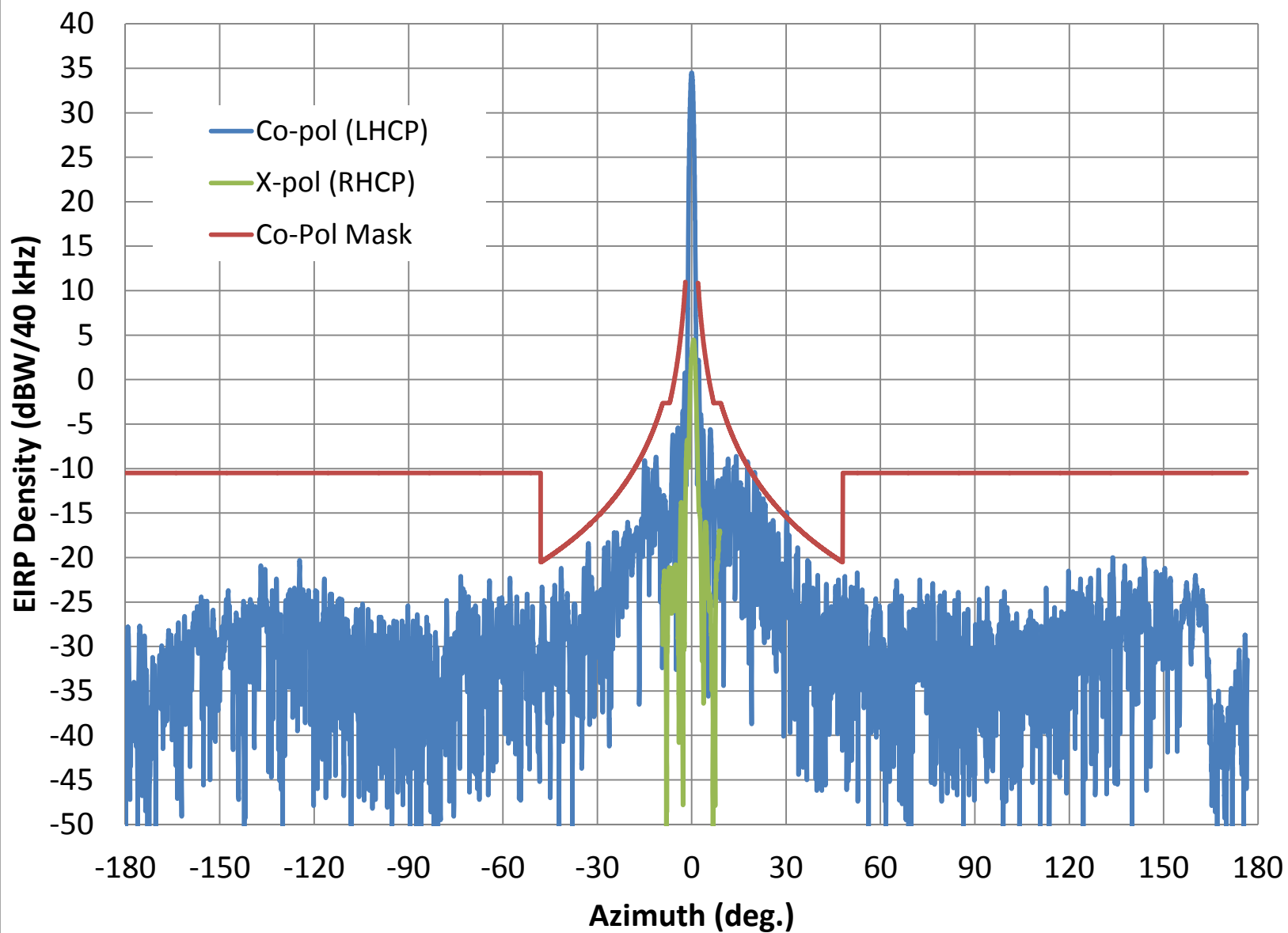


Exhibit C – EIRP Density Plots

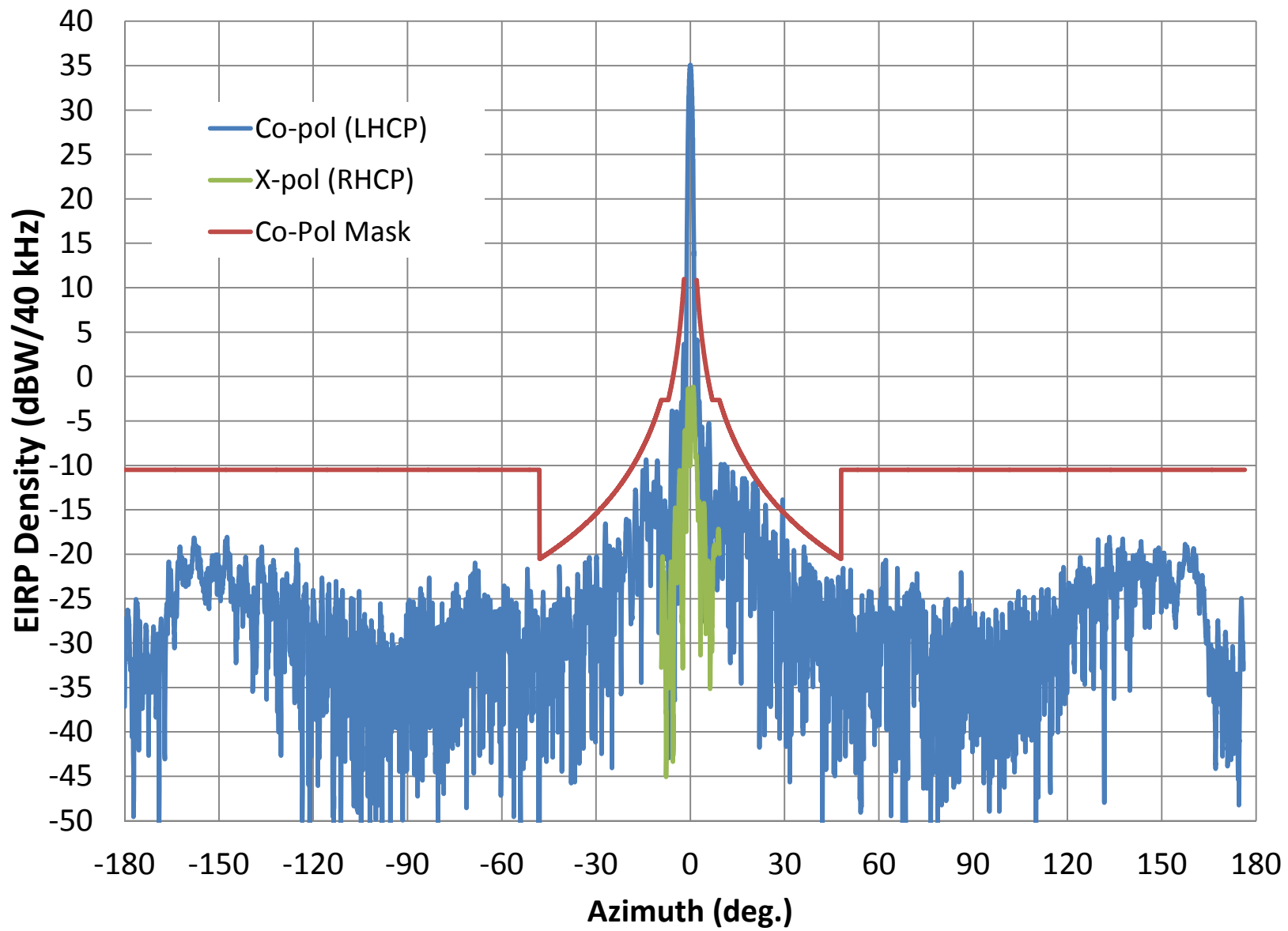
69 cm Tx LHCP Azimuth EIRP Density Pattern at 28.1 GHz



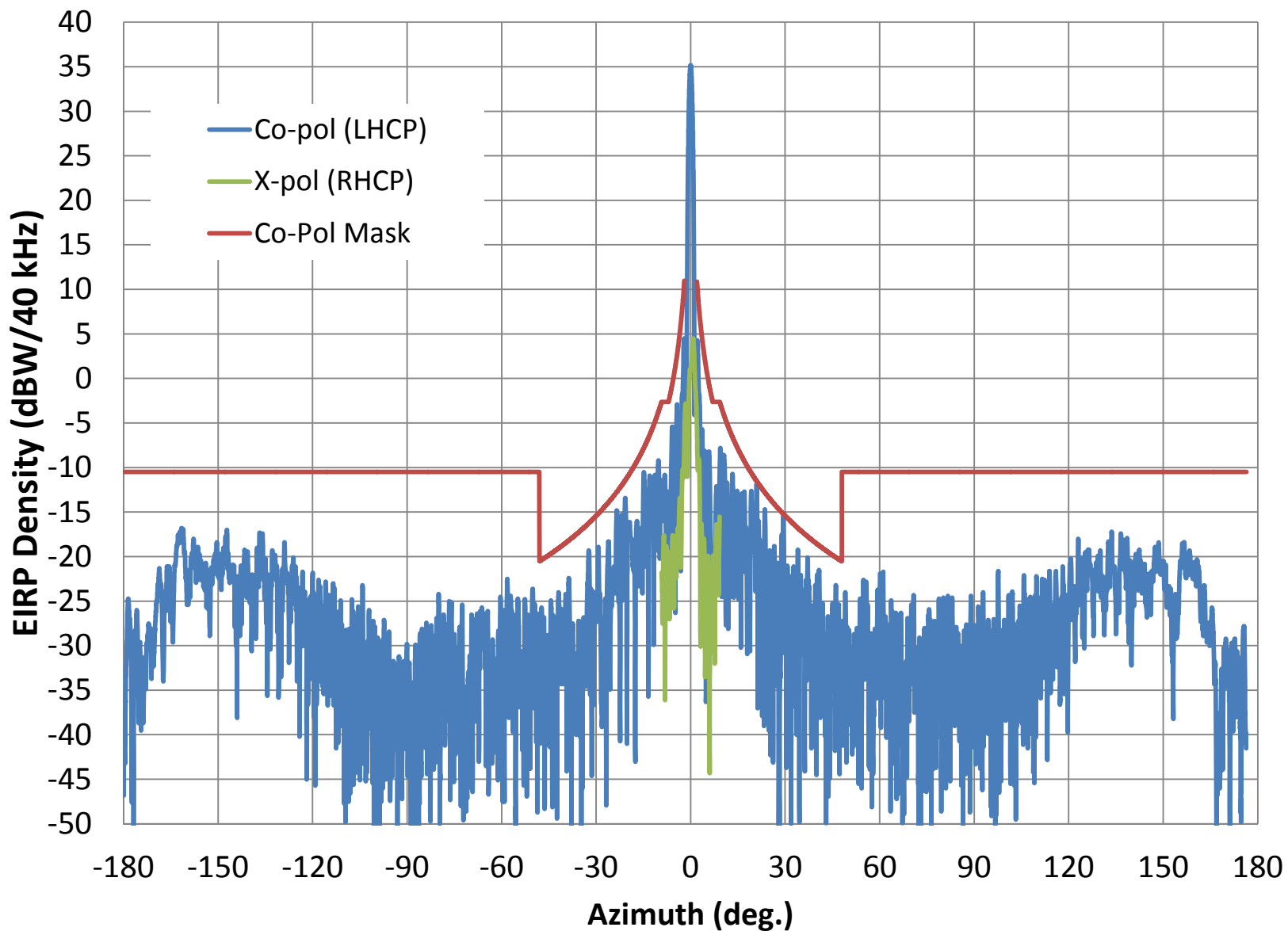
69 cm Tx LHCP Azimuth EIRP Density Pattern at 28.6 GHz



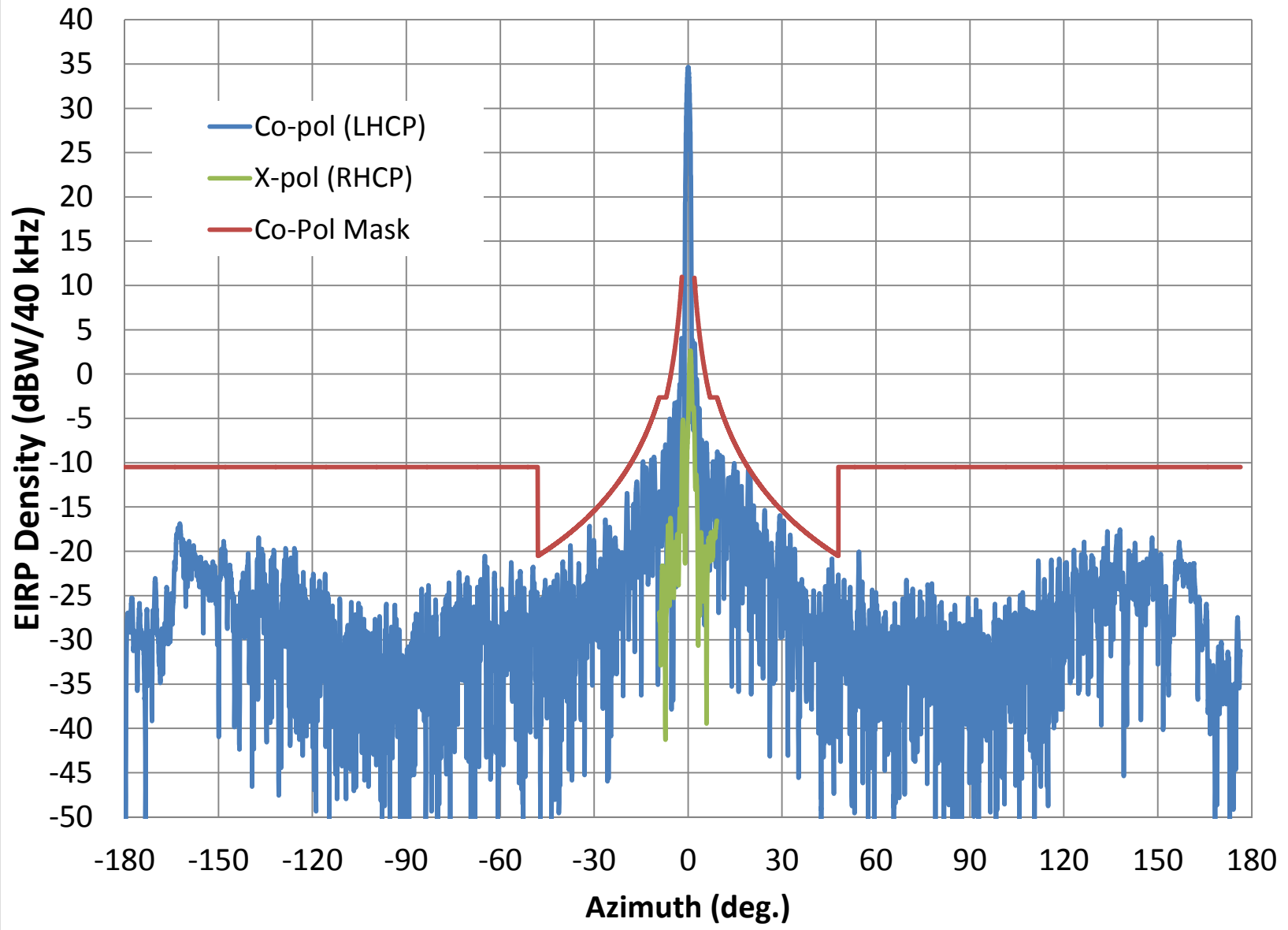
69 cm Tx LHCP Azimuth EIRP Density Pattern at 29.1 GHz



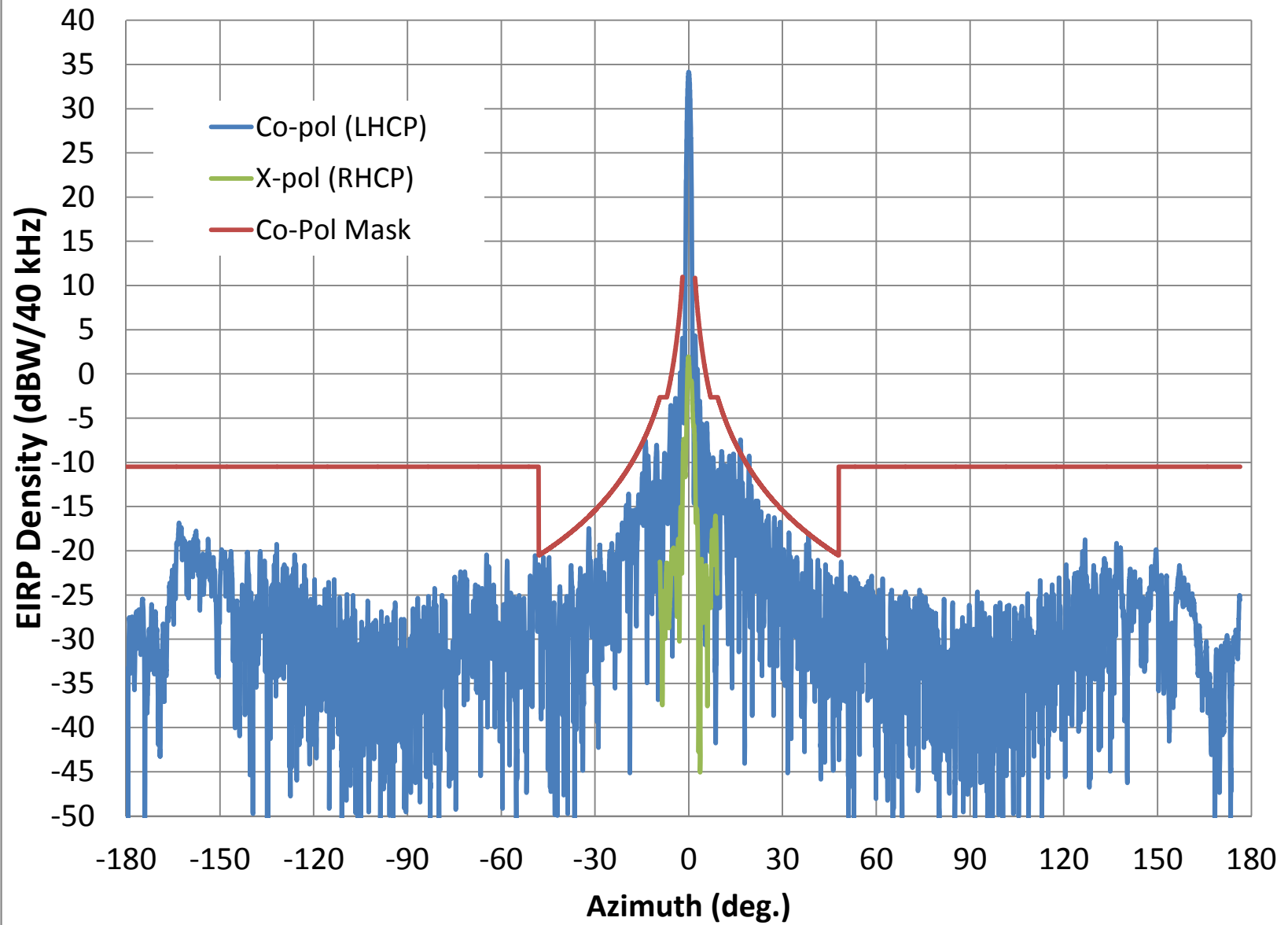
69 cm Tx LHCP Azimuth EIRP Density Pattern at 29.5 GHz



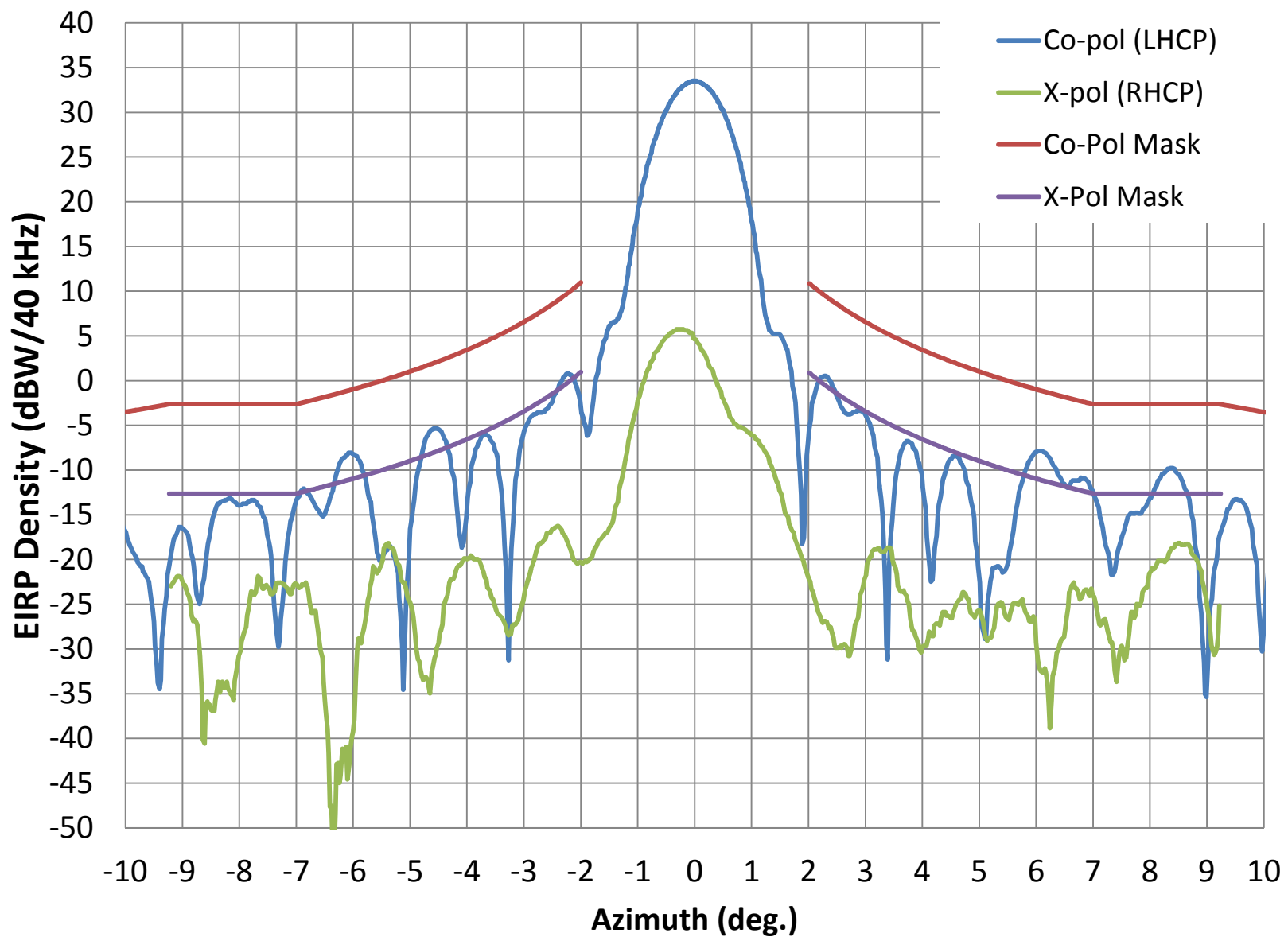
69 cm Tx LHCP Azimuth EIRP Density Pattern at 29.75 GHz



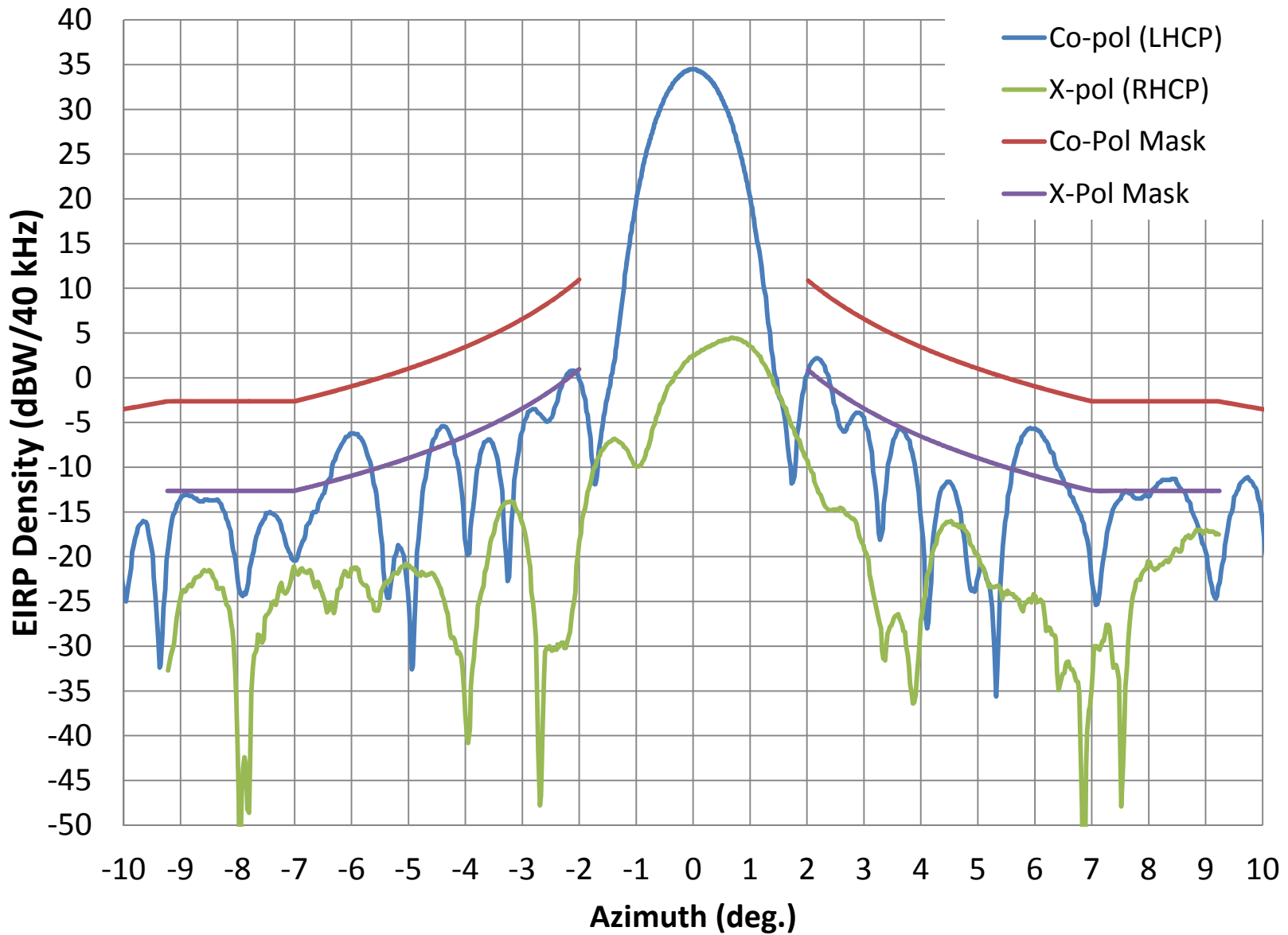
69 cm Tx LHCP Azimuth EIRP Density Pattern at 30 GHz



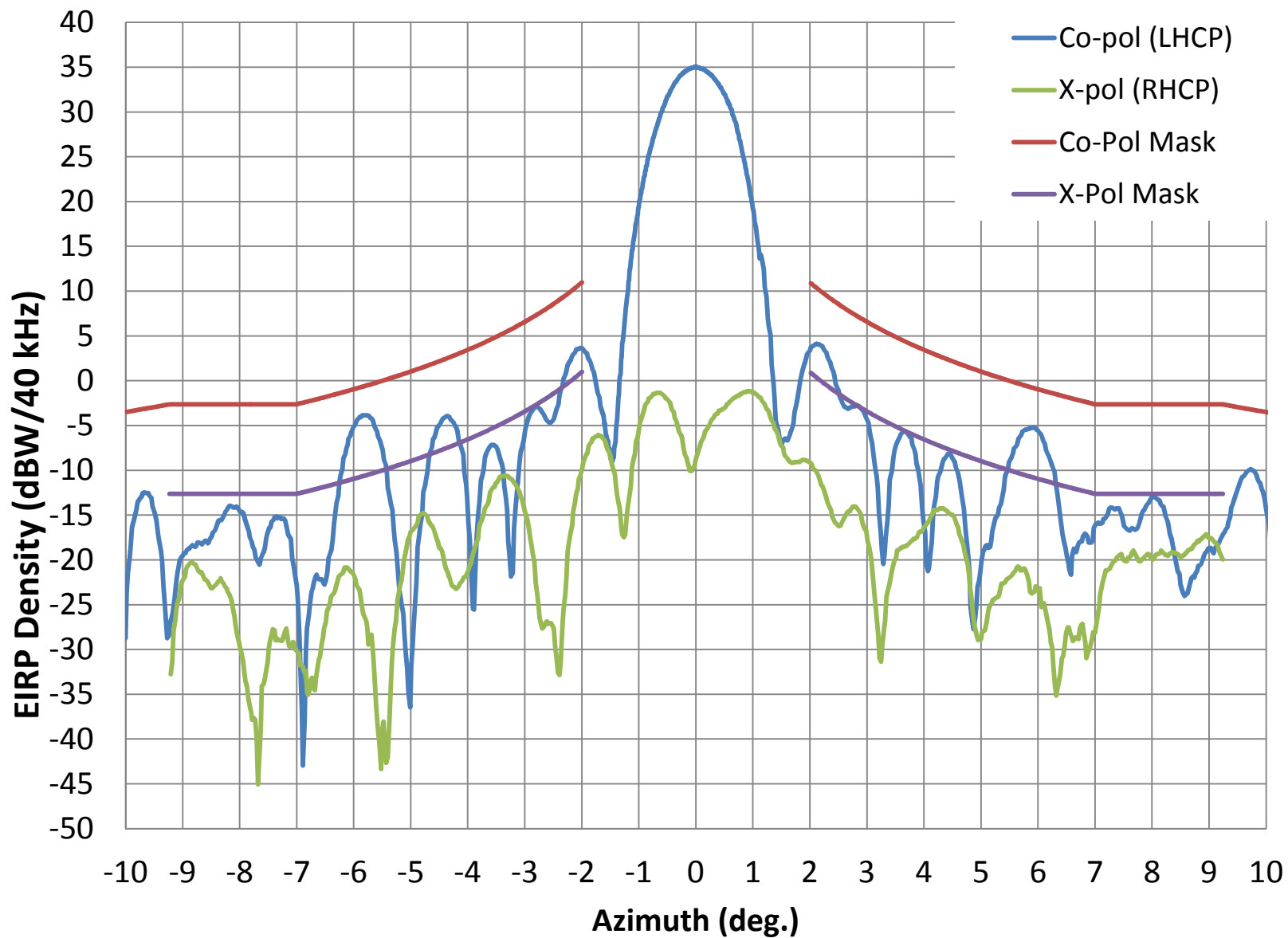
69 cm Tx LHCP Azimuth EIRP Density Pattern at 28.1 GHz



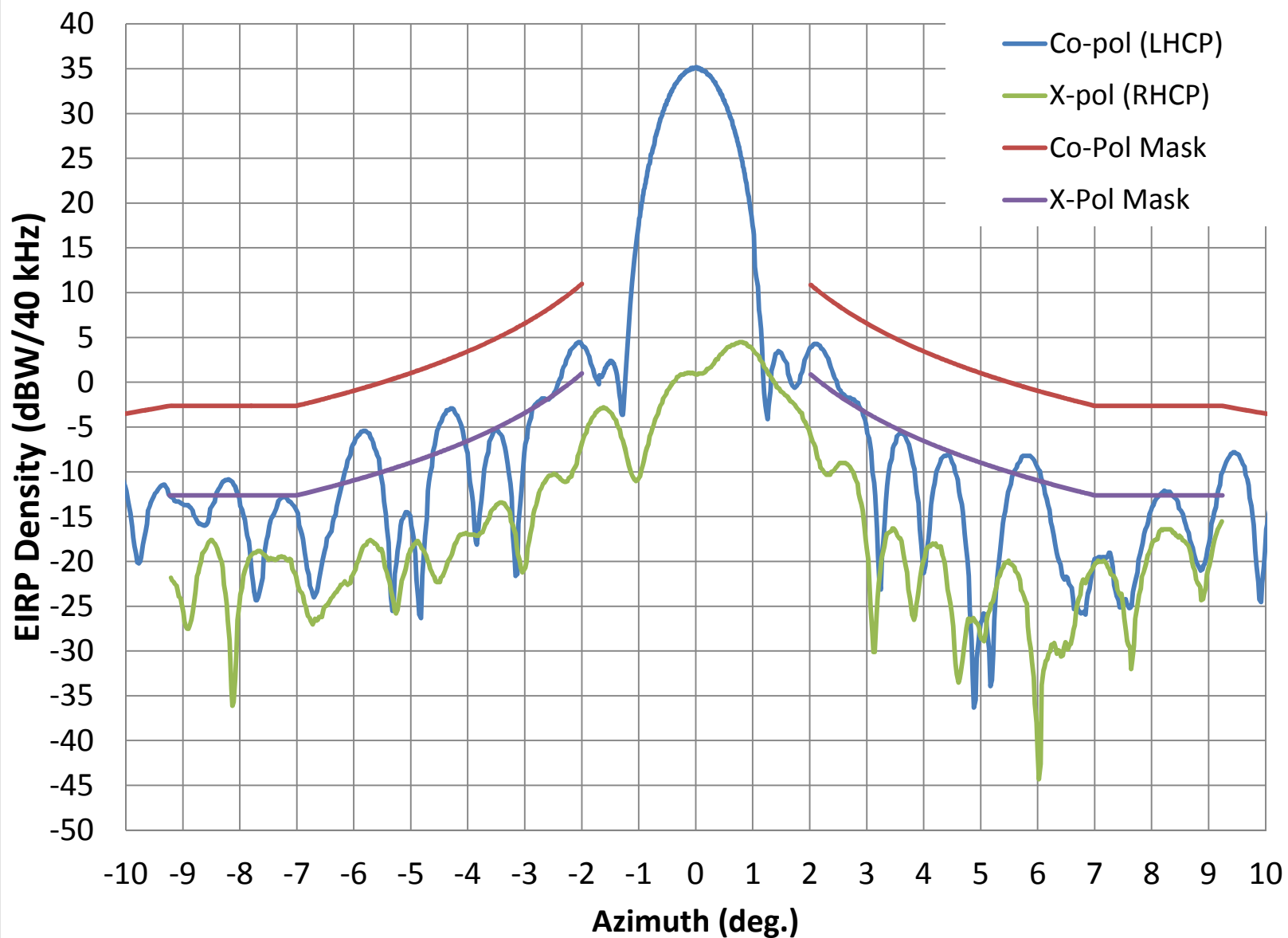
69 cm Tx LHCP Azimuth EIRP Density Pattern at 28.6 GHz



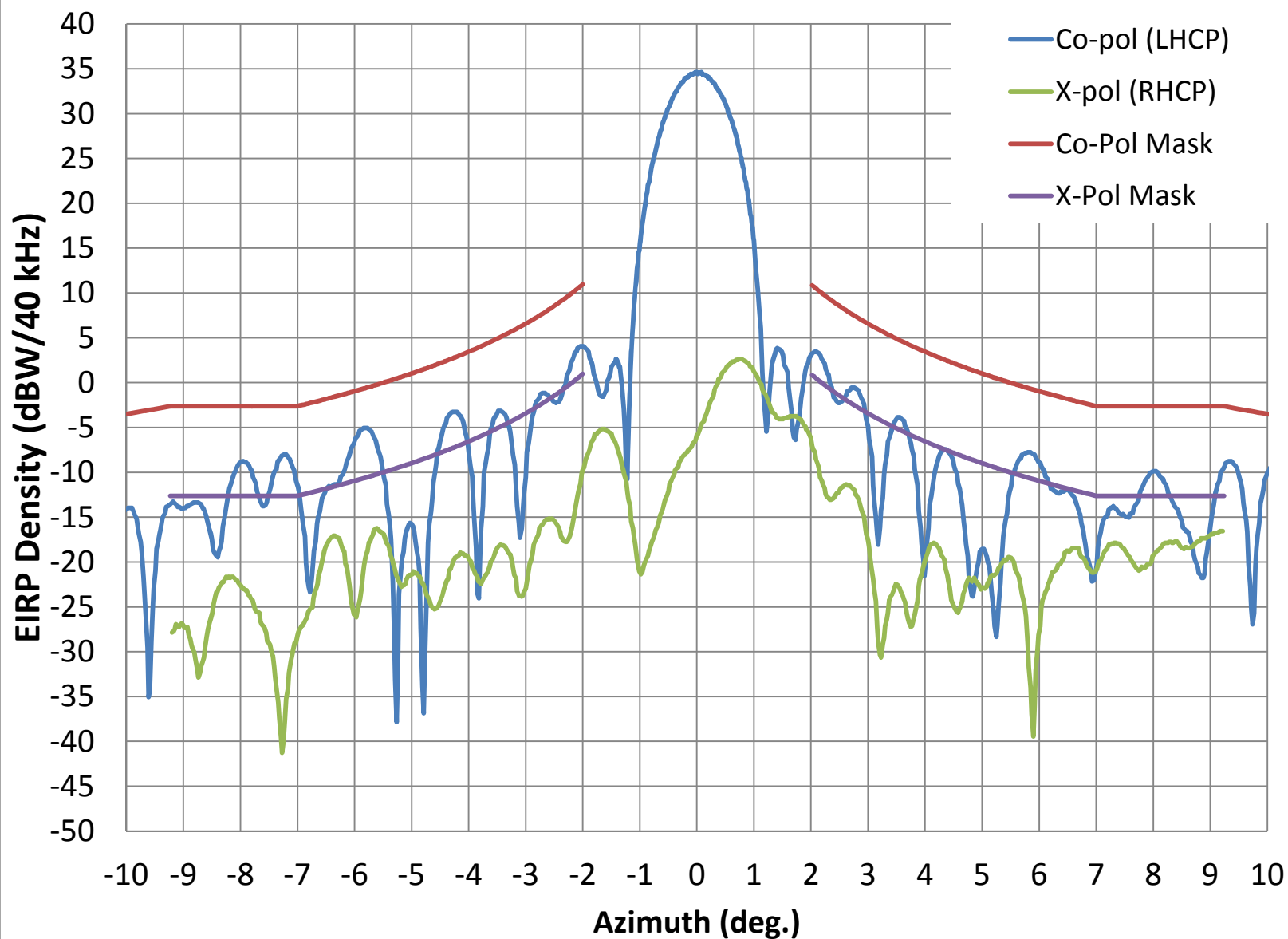
69 cm Tx LHCP Azimuth EIRP Density Pattern at 29.1 GHz



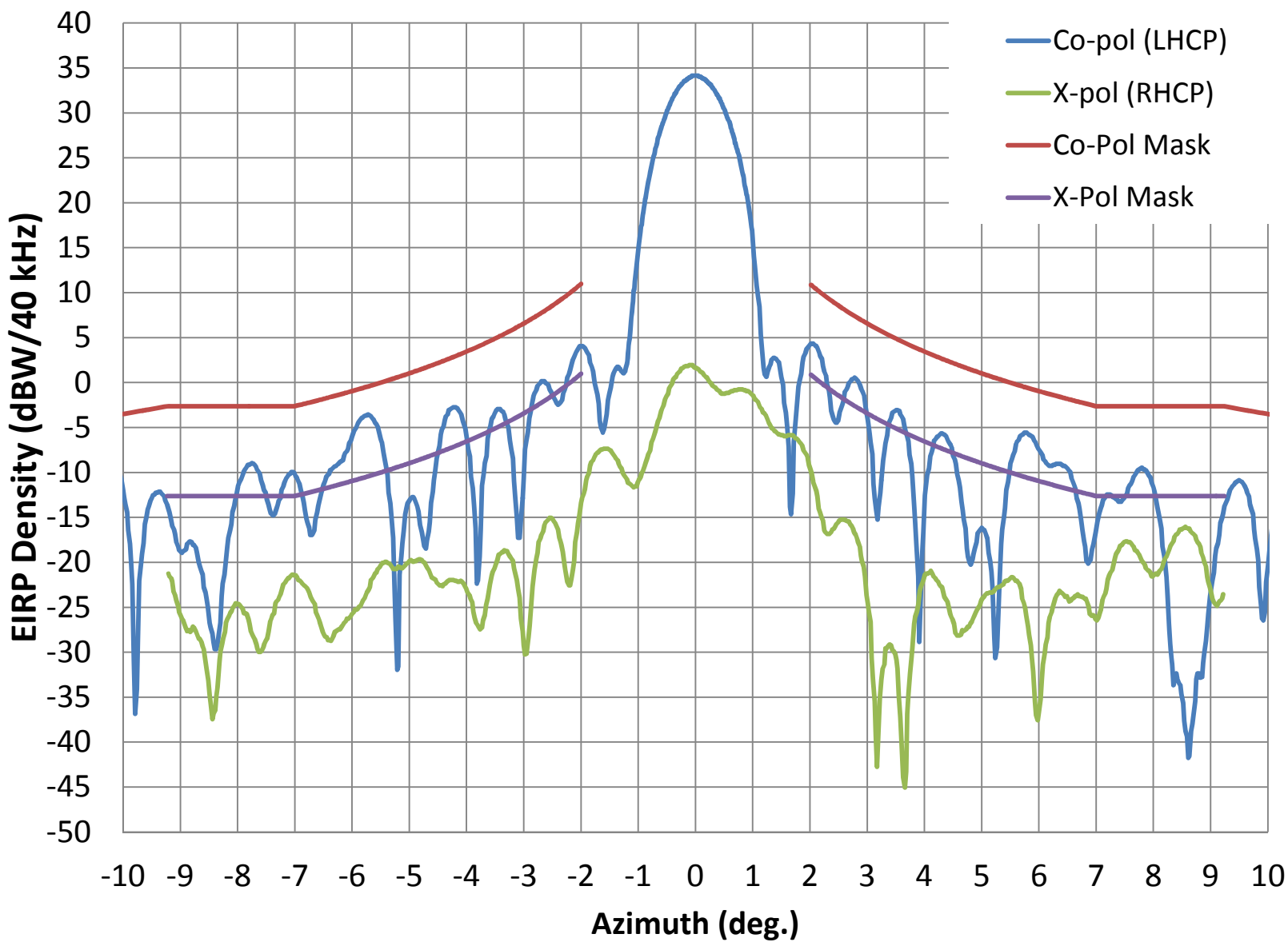
69 cm Tx LHCP Azimuth EIRP Density Pattern at 29.5 GHz



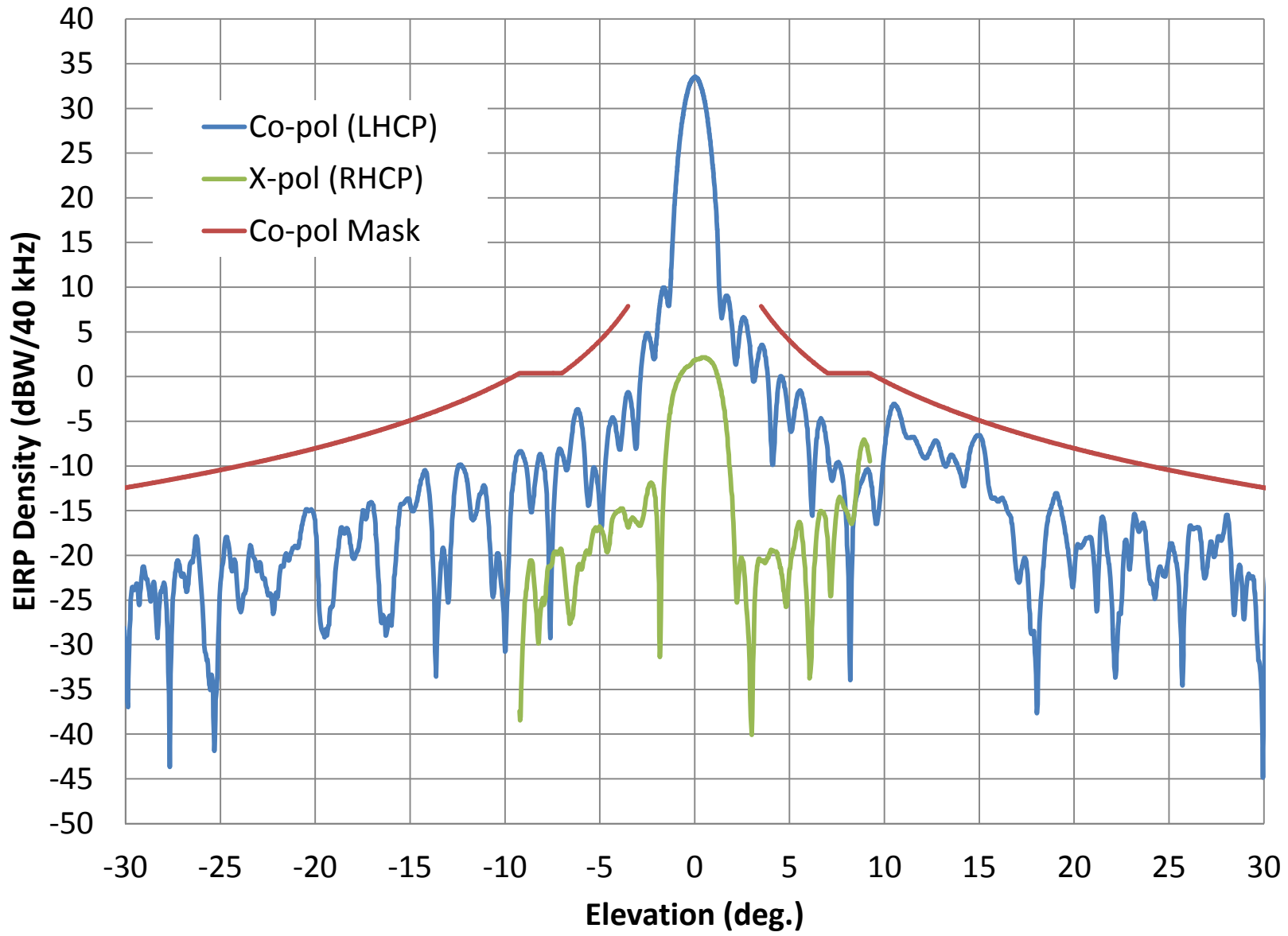
69 cm Tx LHCP Azimuth EIRP Density Pattern at 29.75 GHz



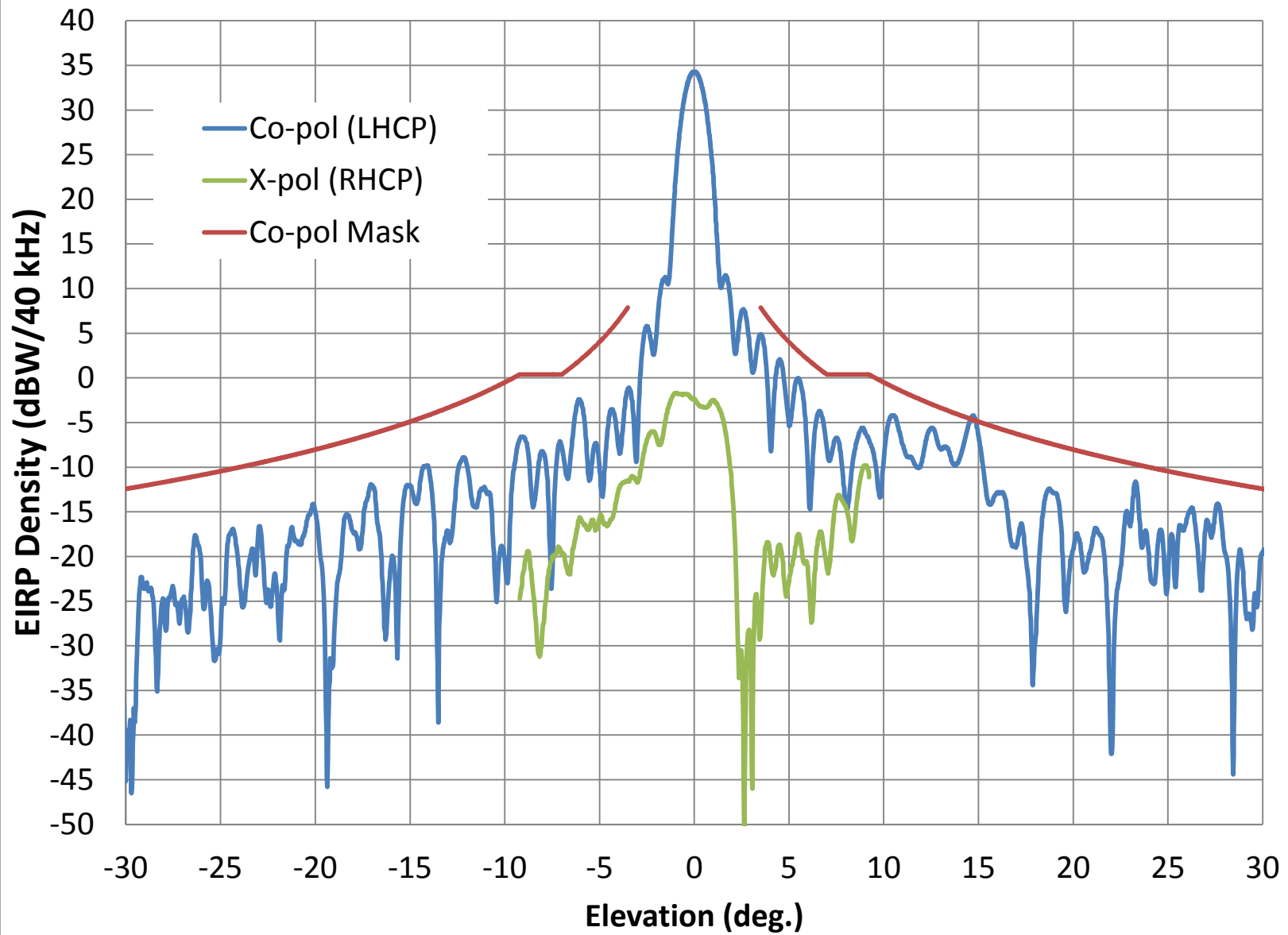
69 cm Tx LHCP Azimuth EIRP Density Pattern at 30 GHz



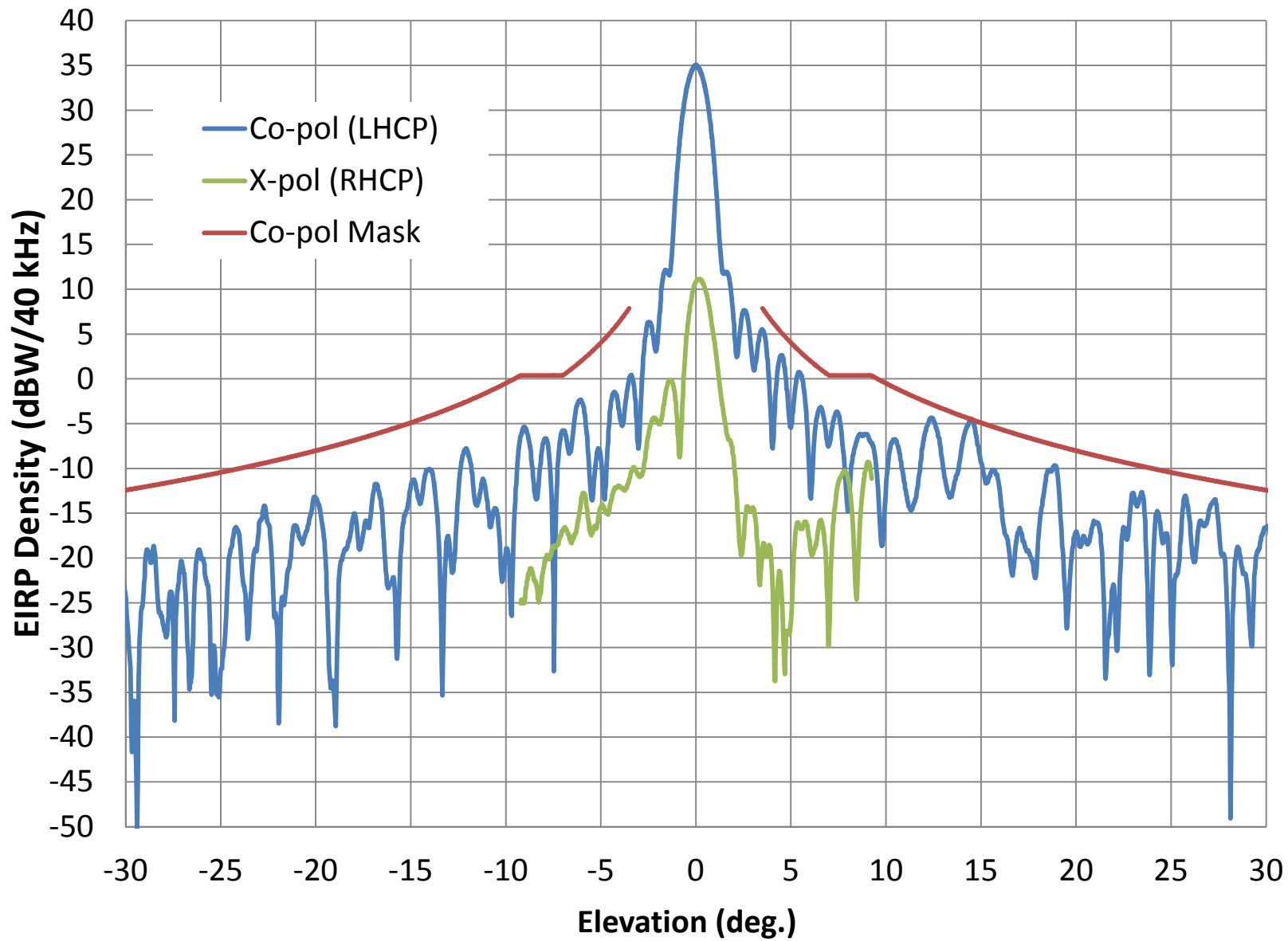
69 cm Tx LHCP Elevation EIRP Density Pattern at 28.1 GHz



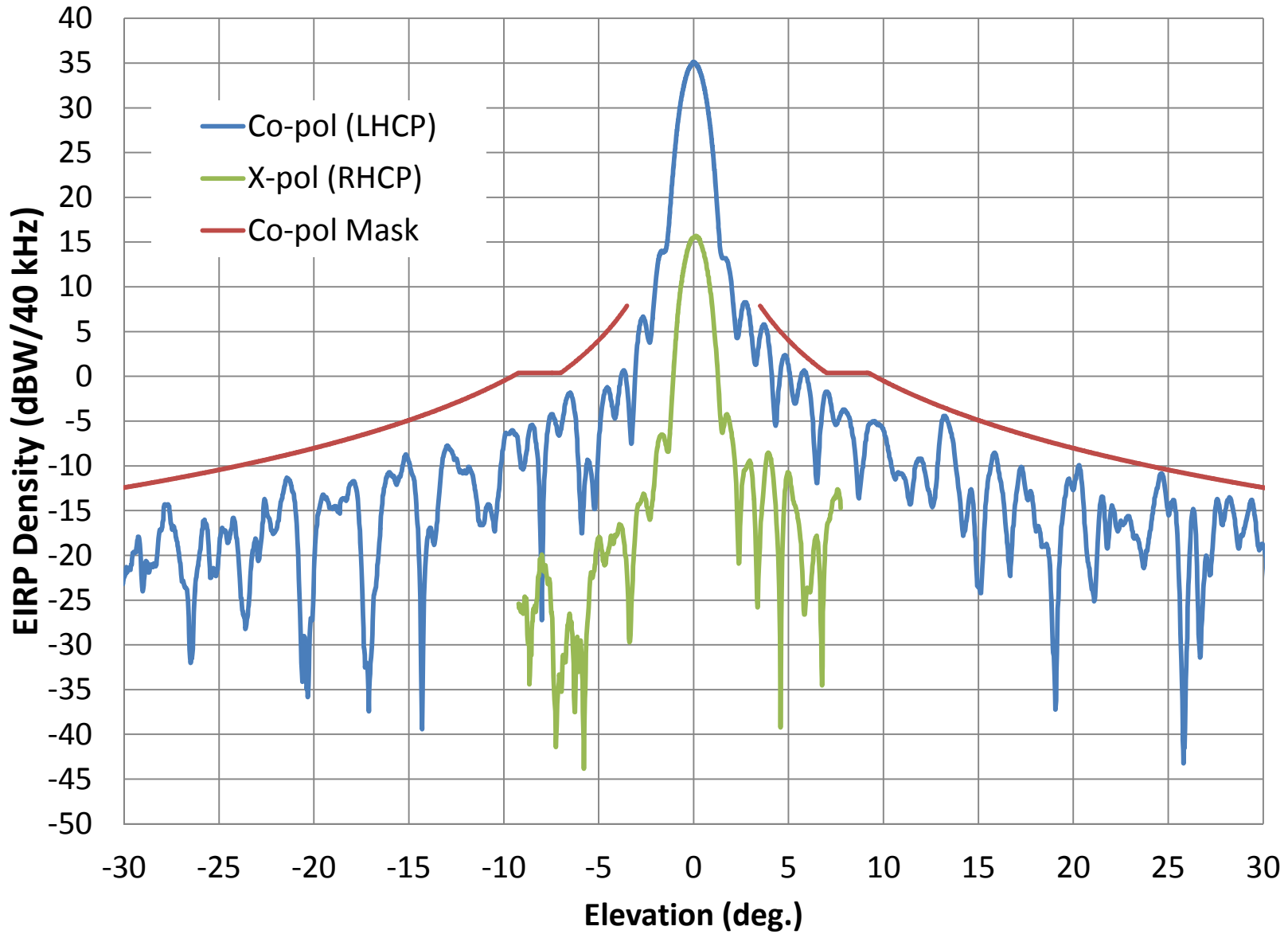
69 cm Tx LHCP Elevation EIRP Density Pattern at 28.6 GHz



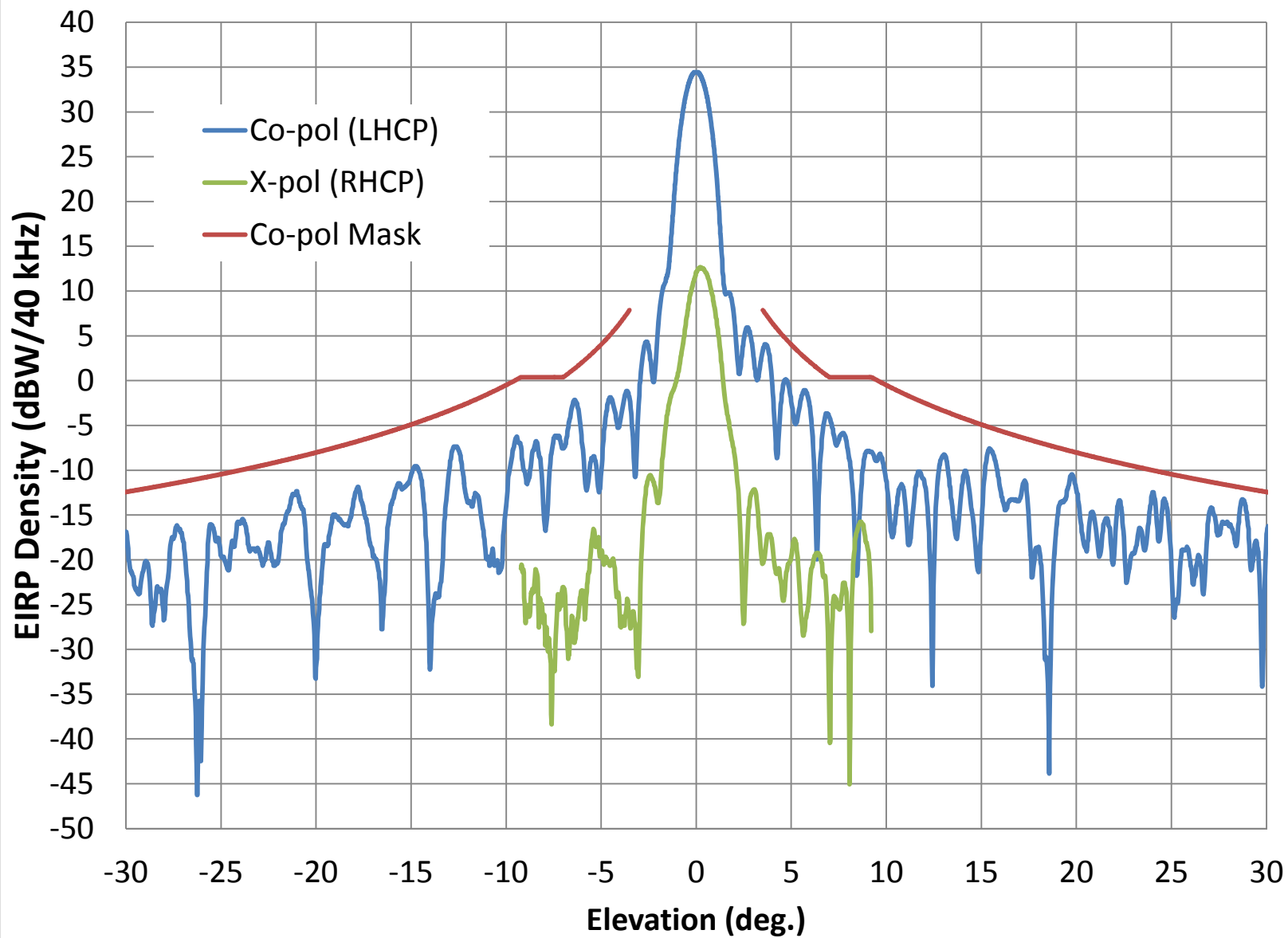
69 cm Tx LHCP Elevation EIRP Density Pattern at 29.1 GHz



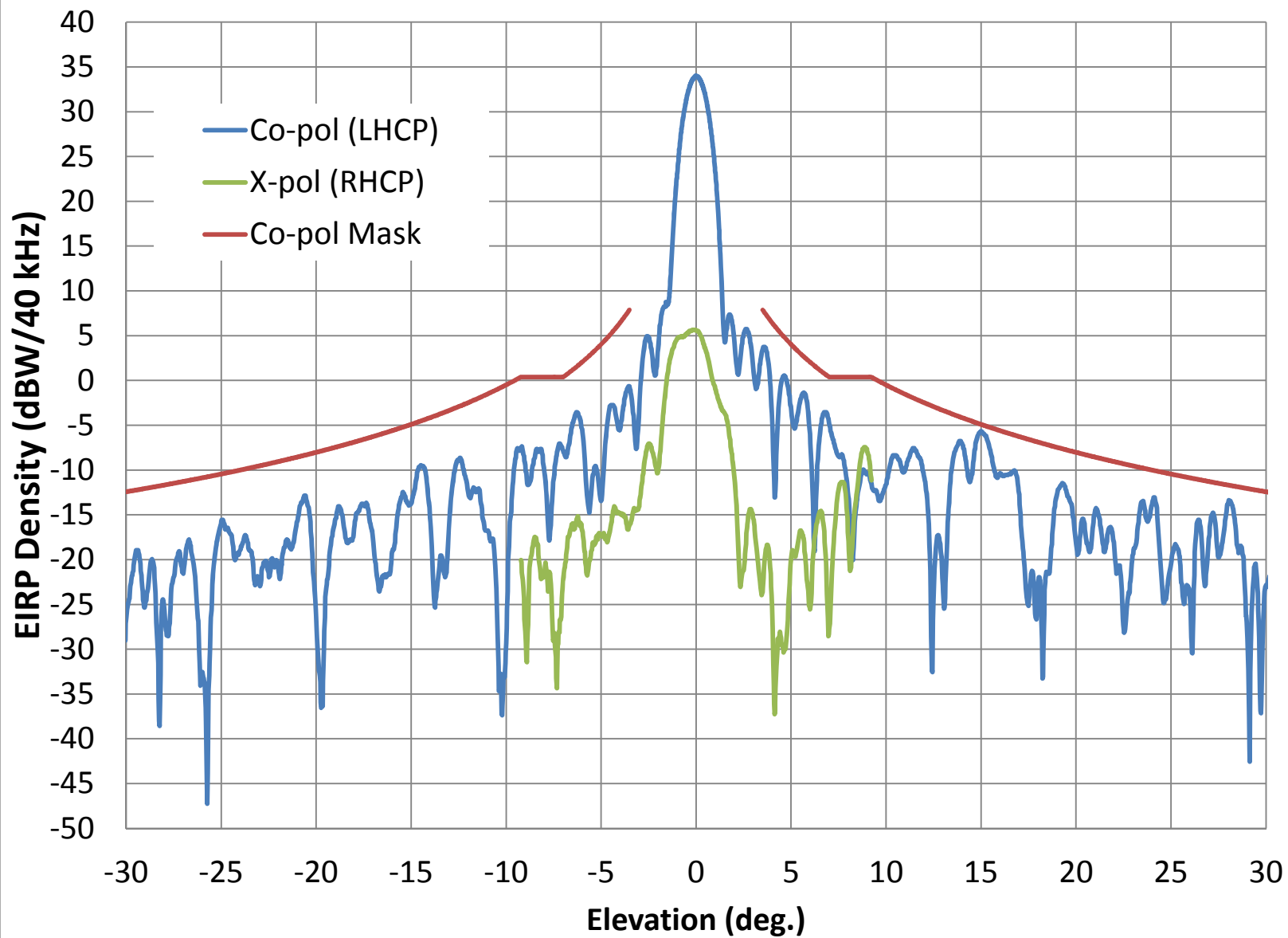
69 cm Tx LHCP Elevation EIRP Density Pattern at 29.5 GHz



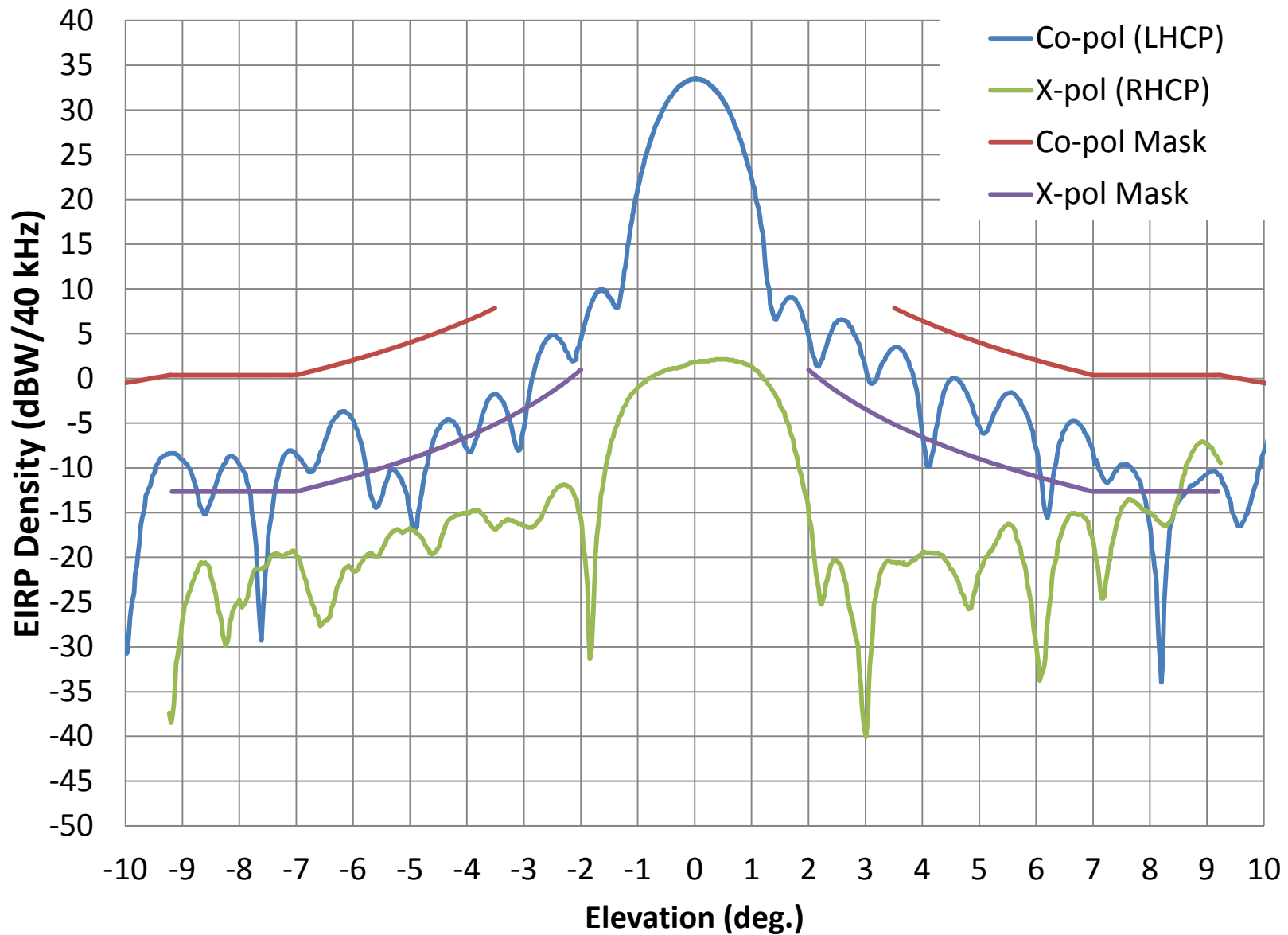
69 cm Tx LHCP Elevation EIRP Density Pattern at 29.75 GHz



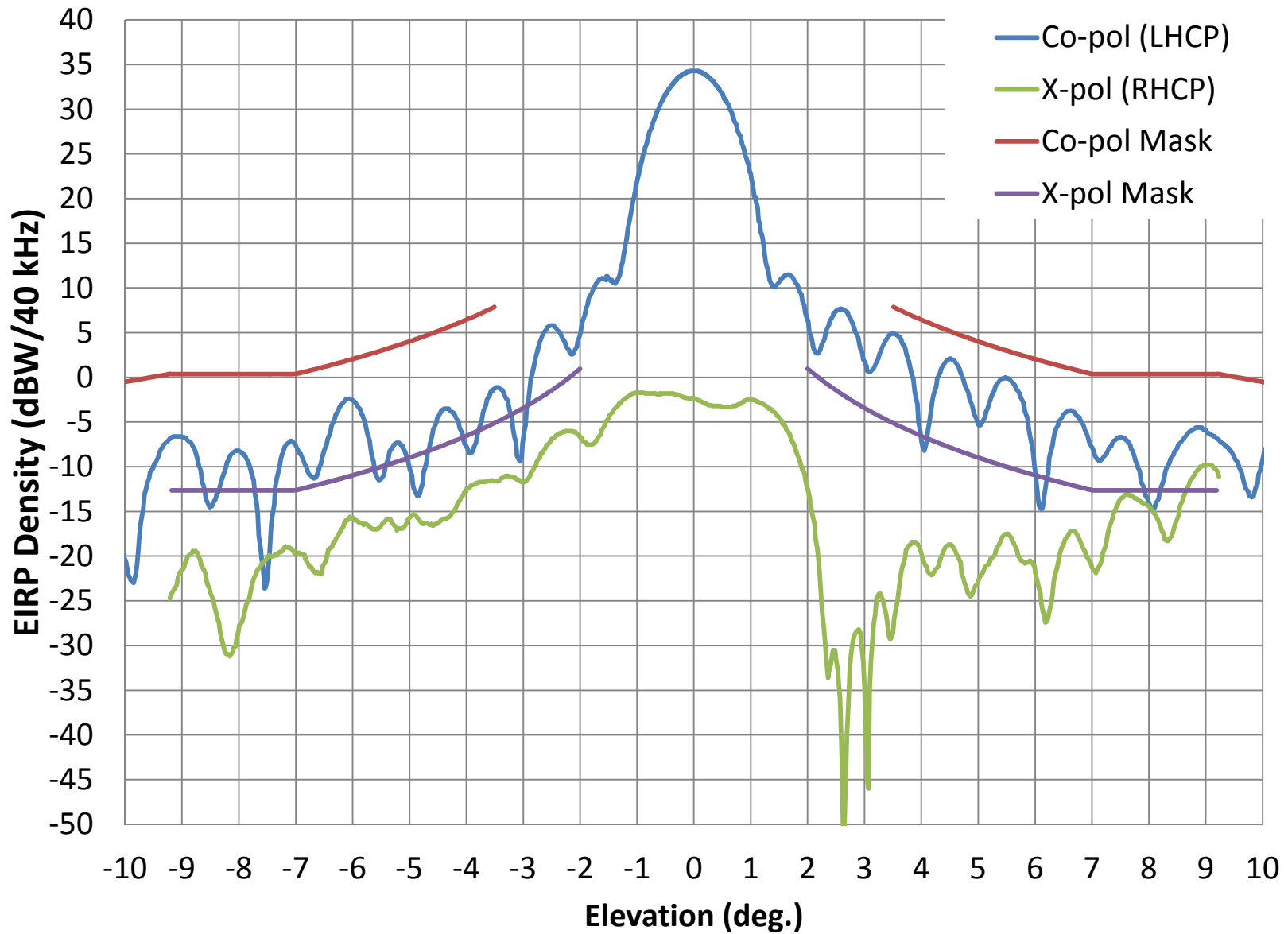
69 cm Tx LHCP Elevation EIRP Density Pattern at 30 GHz



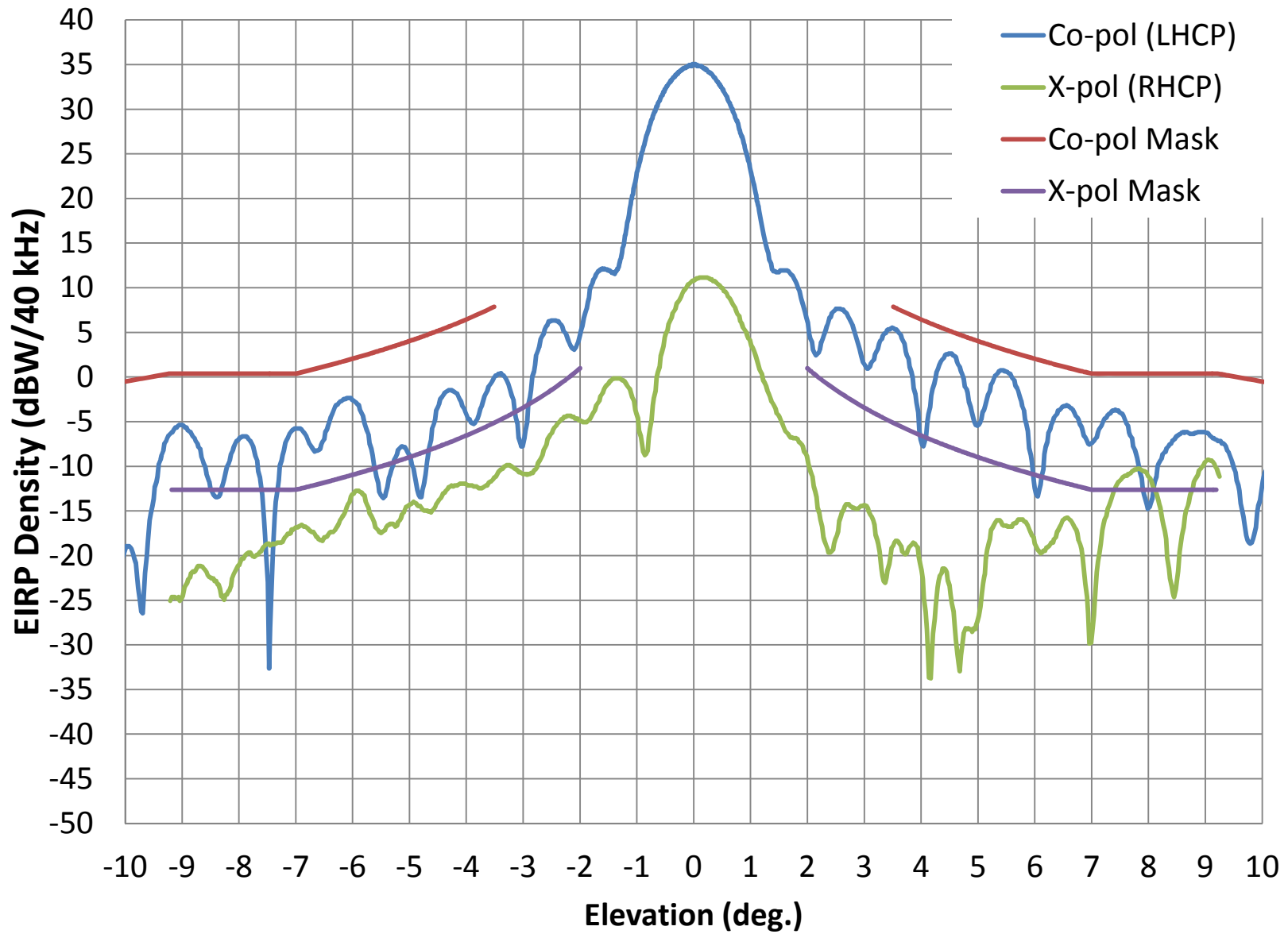
69 cm Tx LHCP Elevation EIRP Density Pattern at 28.1 GHz



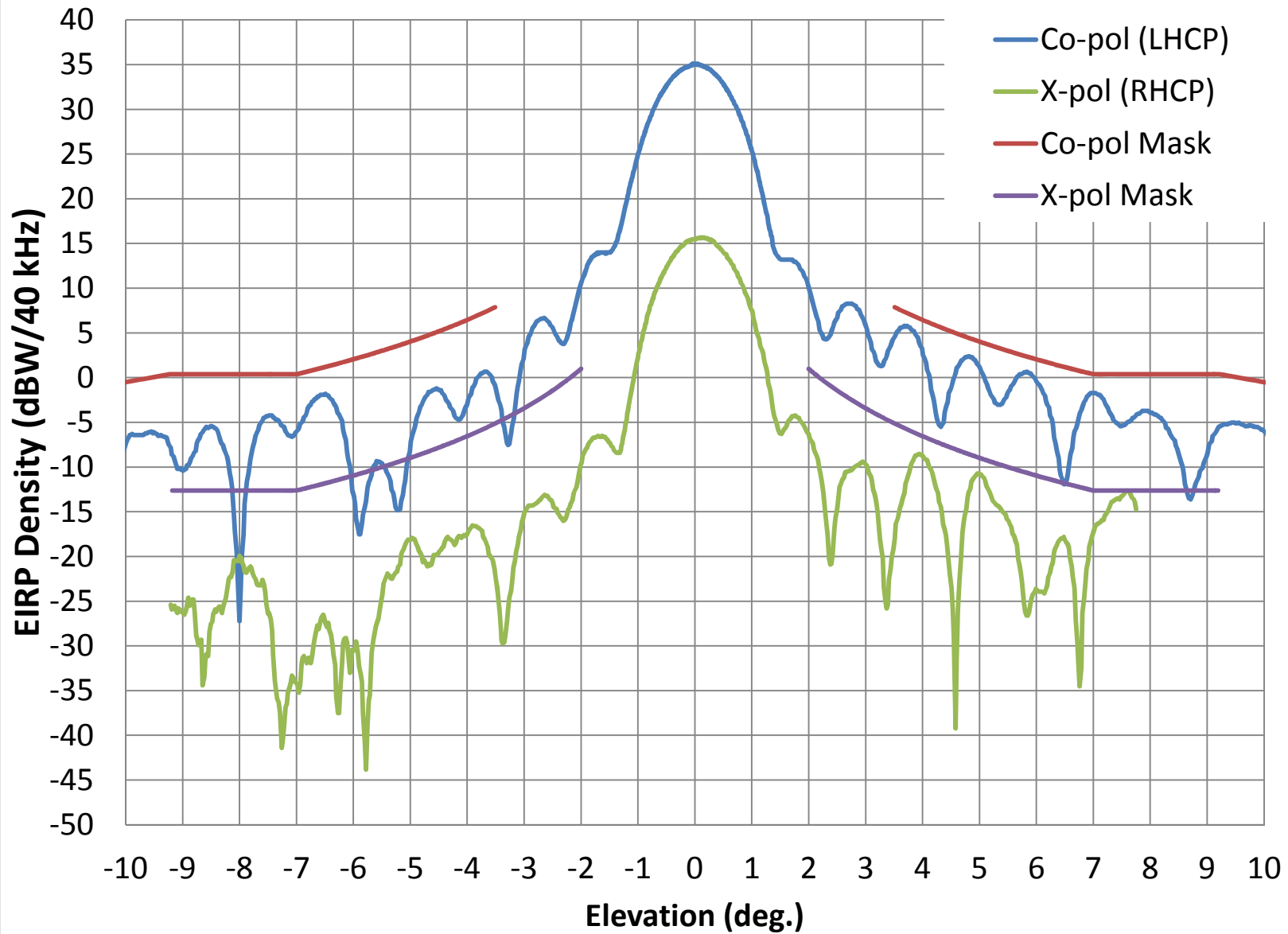
69 cm Tx LHCP Elevation EIRP Density Pattern at 28.6 GHz



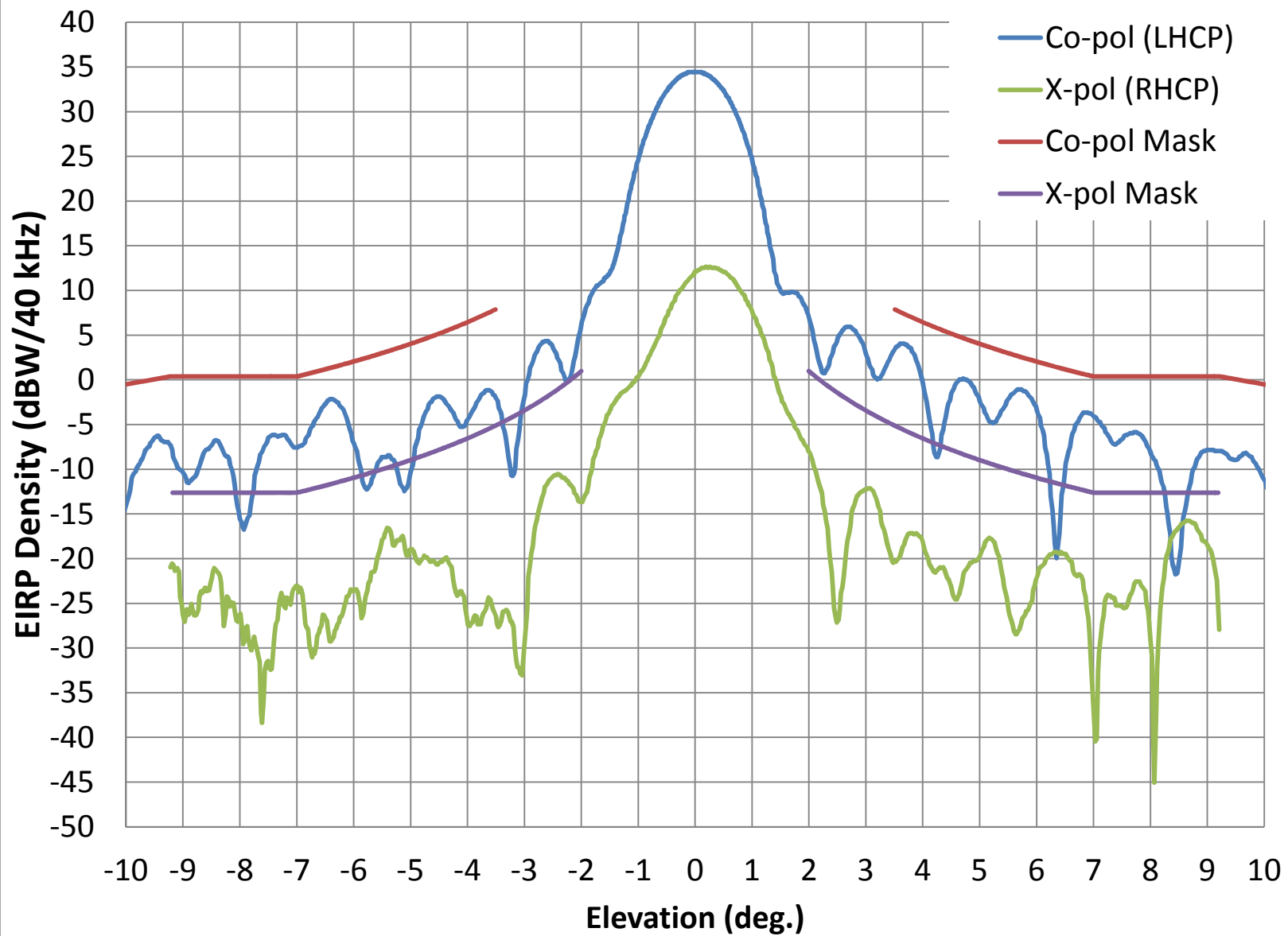
69 cm Tx LHCP Elevation EIRP Density Pattern at 29.1 GHz



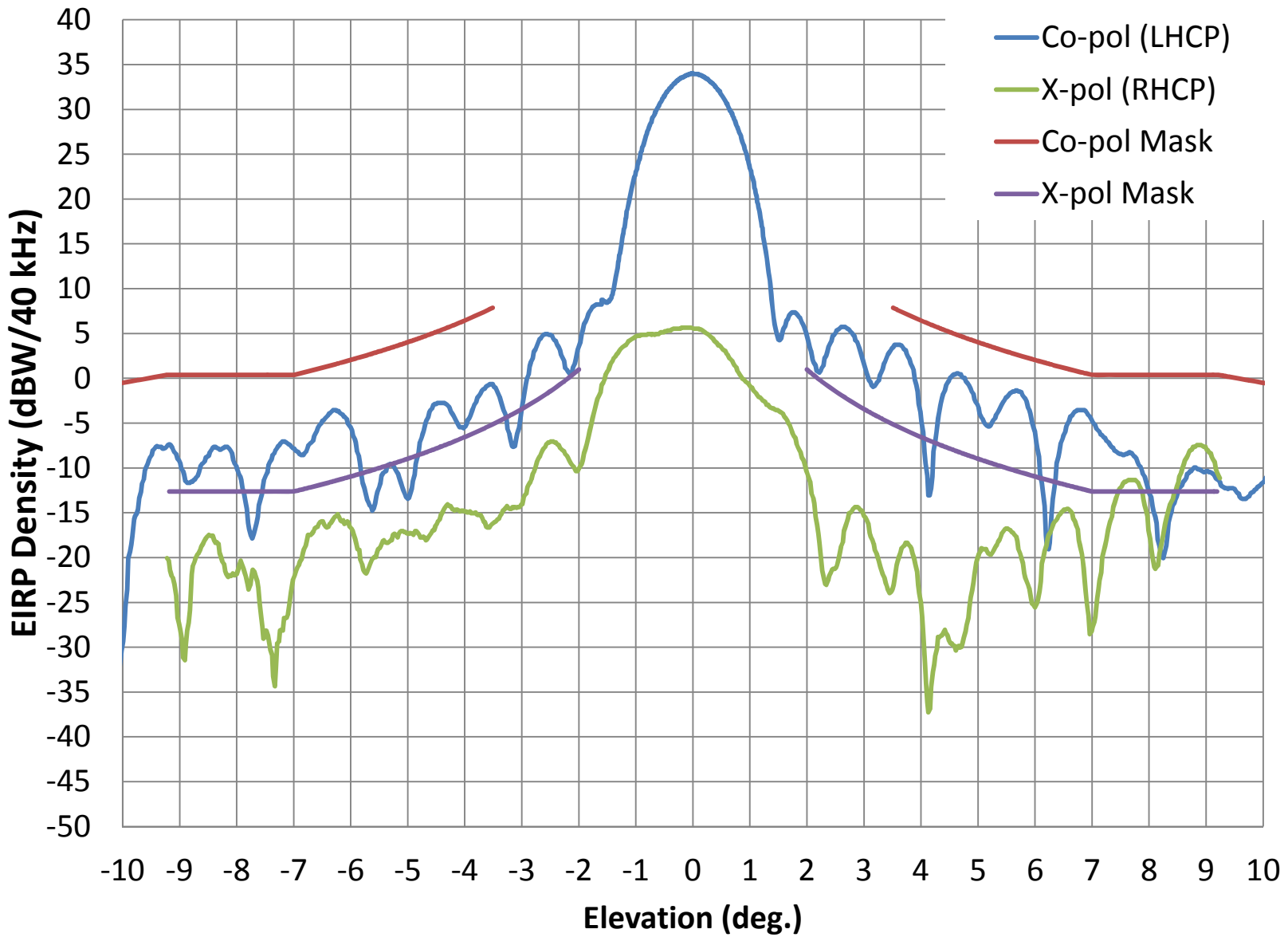
69 cm Tx LHCP Elevation EIRP Density Pattern at 29.5 GHz



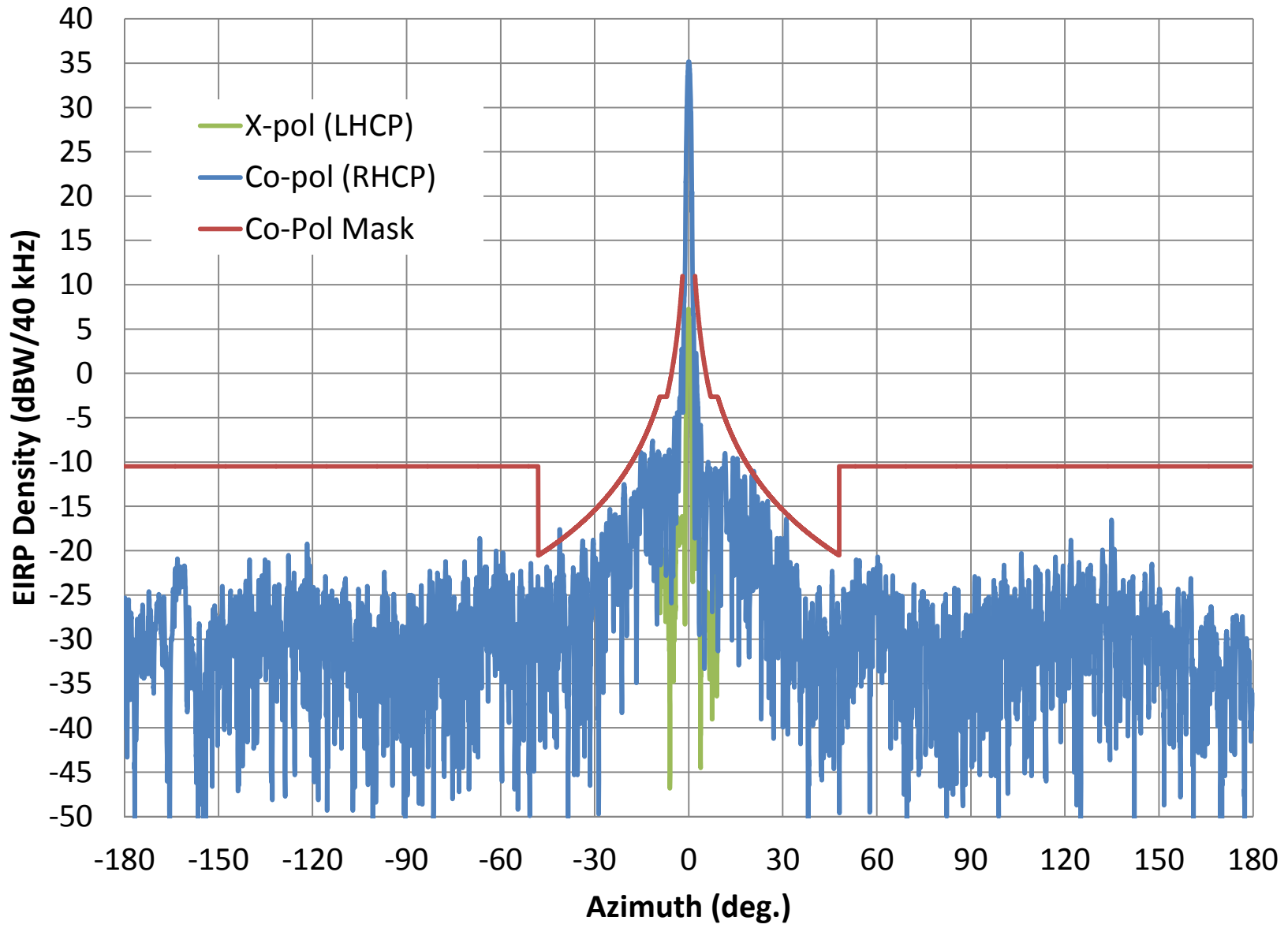
69 cm Tx LHCP Elevation EIRP Density Pattern at 29.75 GHz



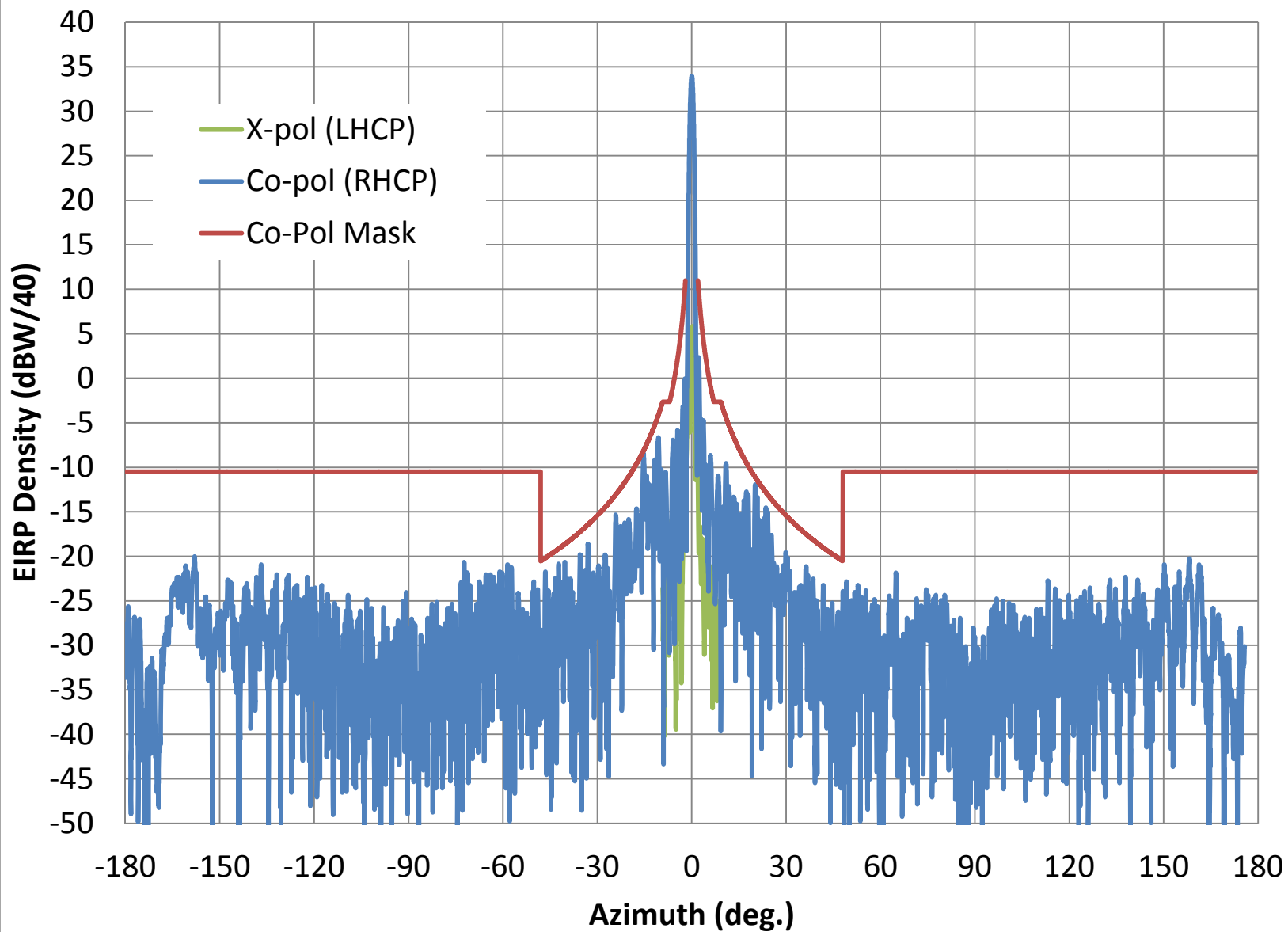
69 cm Tx LHCP Elevation EIRP Density Pattern at 30 GHz



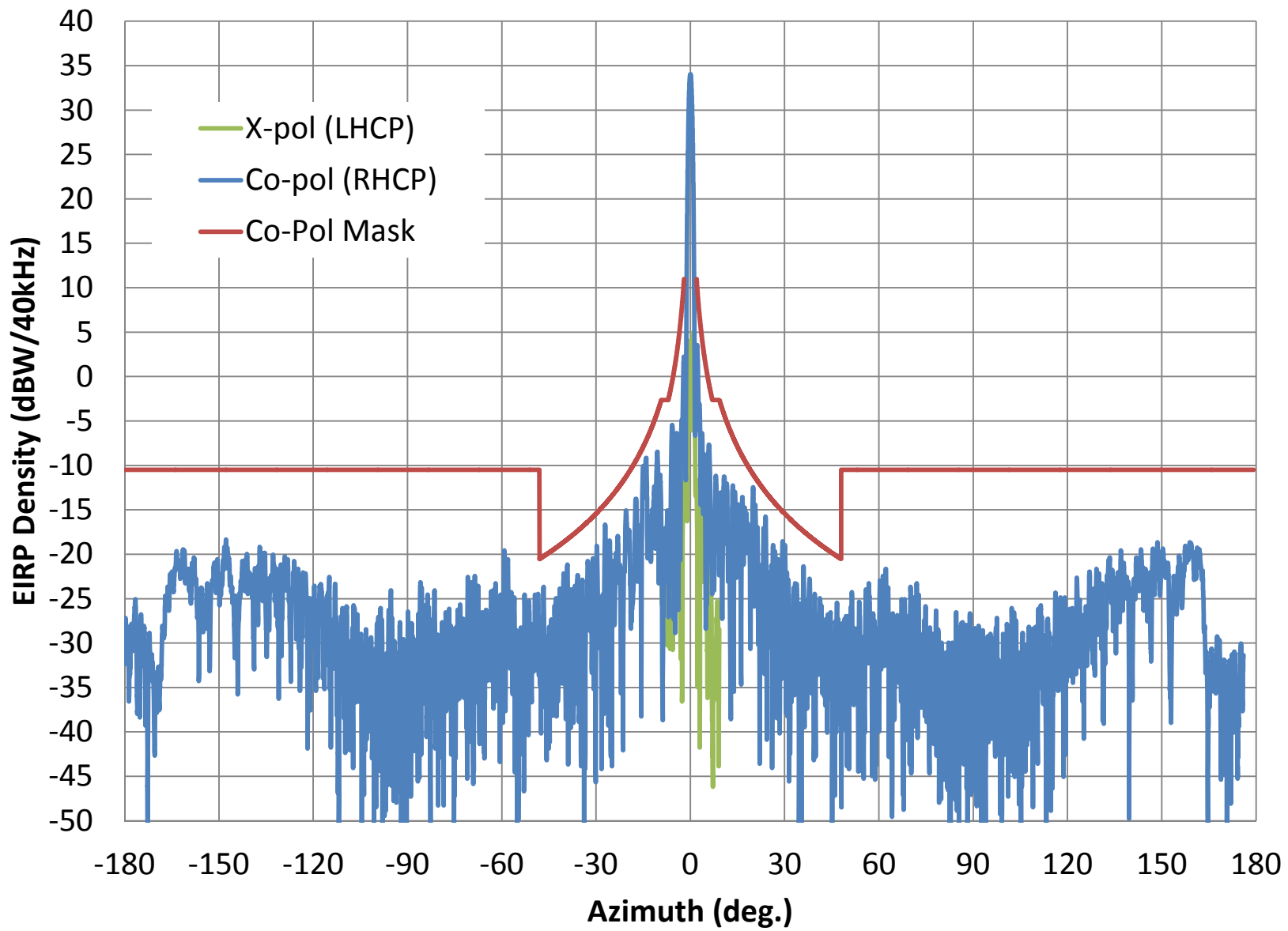
69 cm Tx RHCP Azimuth EIRP Density Pattern at 28.1 GHz



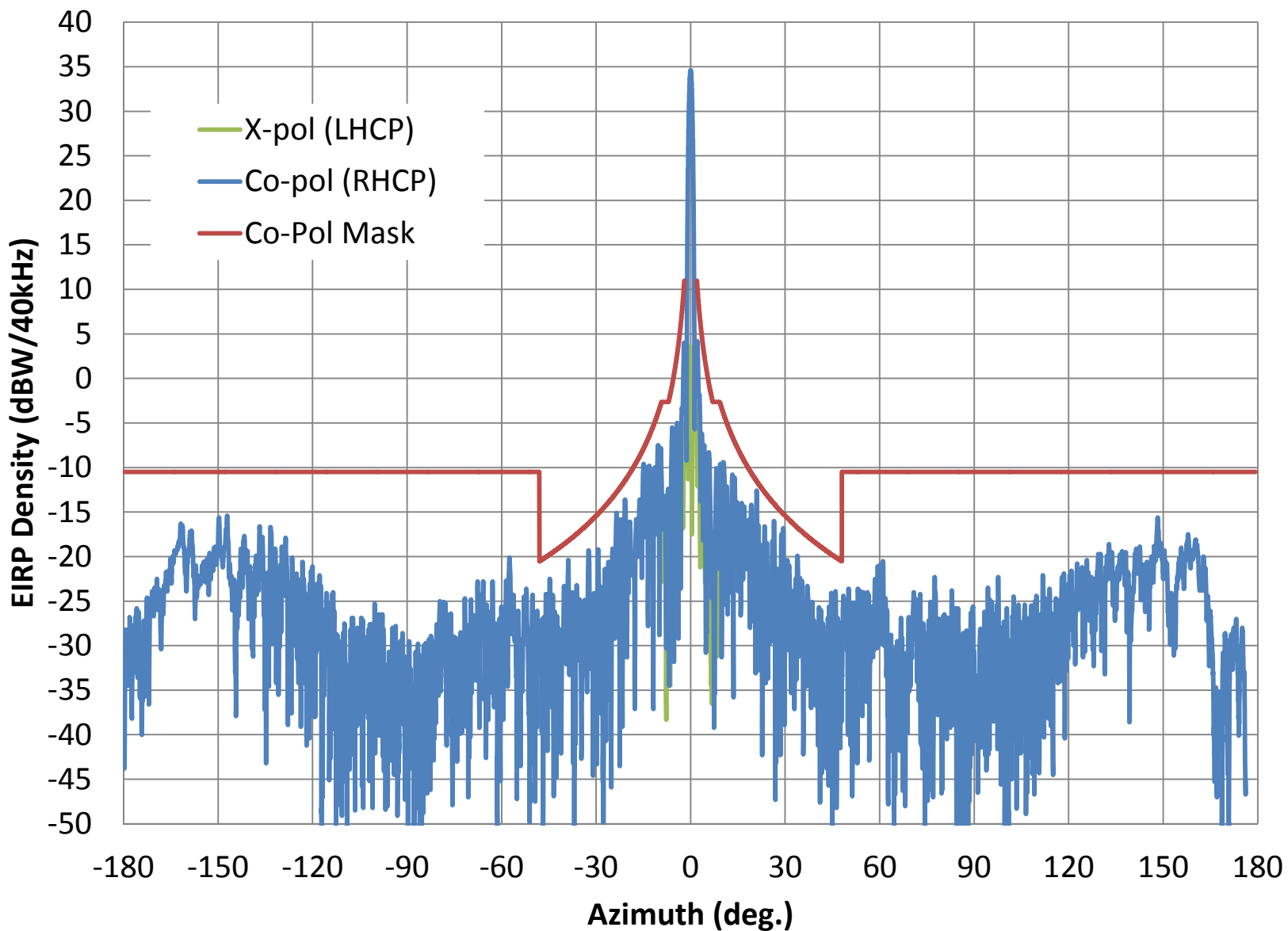
69 cm Tx RHCP Azimuth EIRP Density Pattern at 28.6 GHz



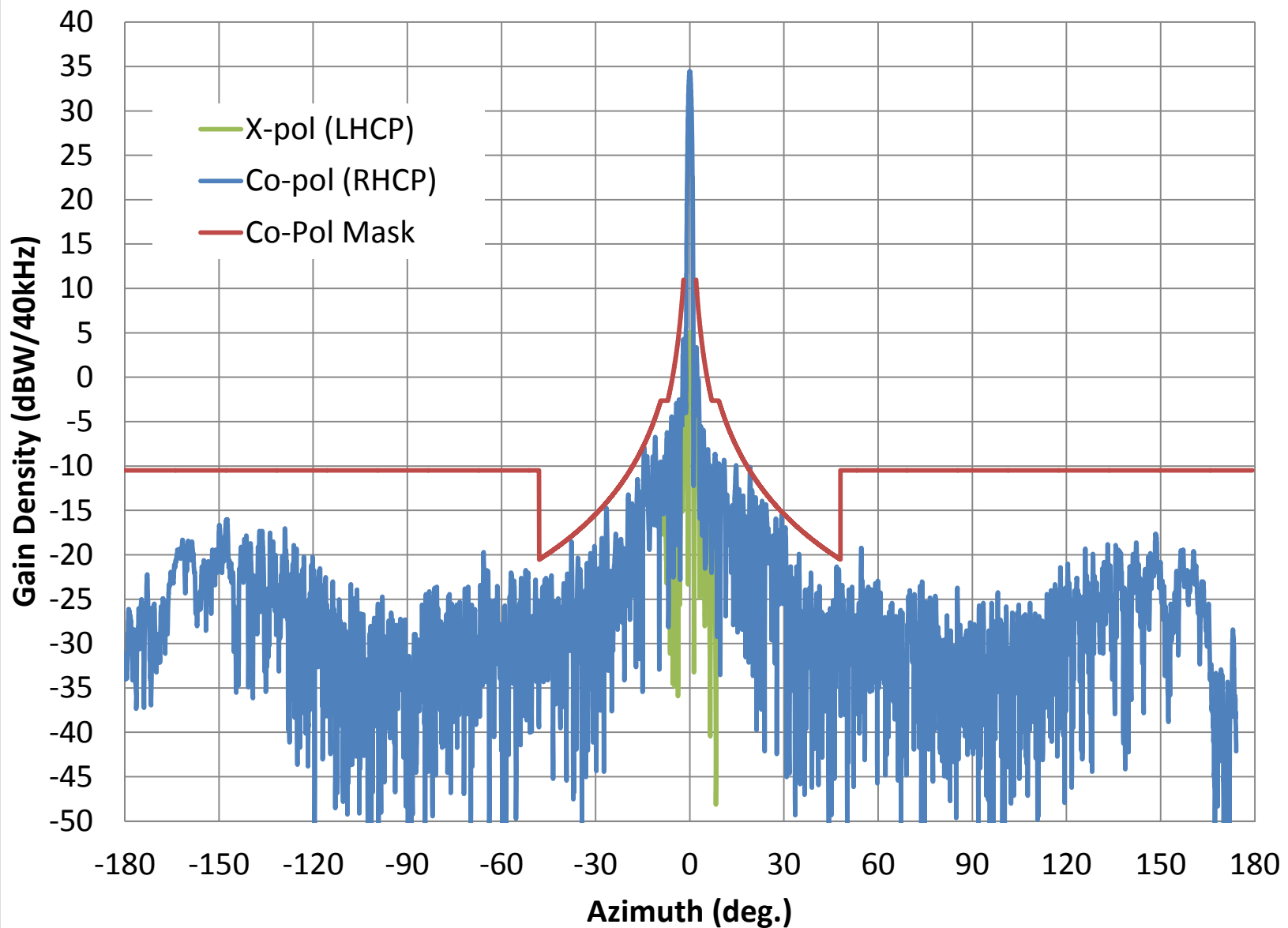
69 cm Tx RHCP Azimuth EIRP Density Pattern at 29.1 GHz



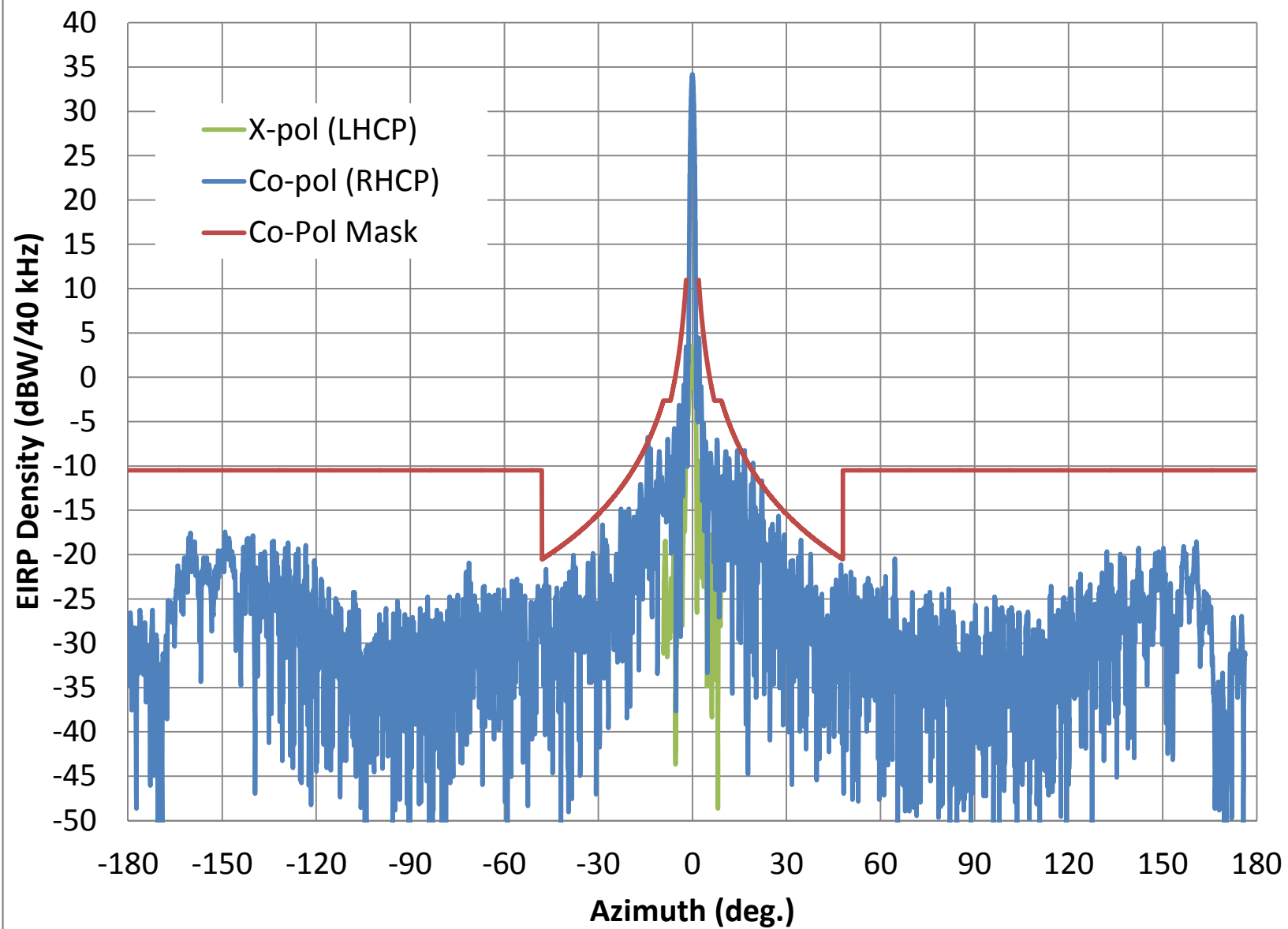
69 cm Tx RHCP Azimuth EIRP Density Pattern at 29.5 GHz



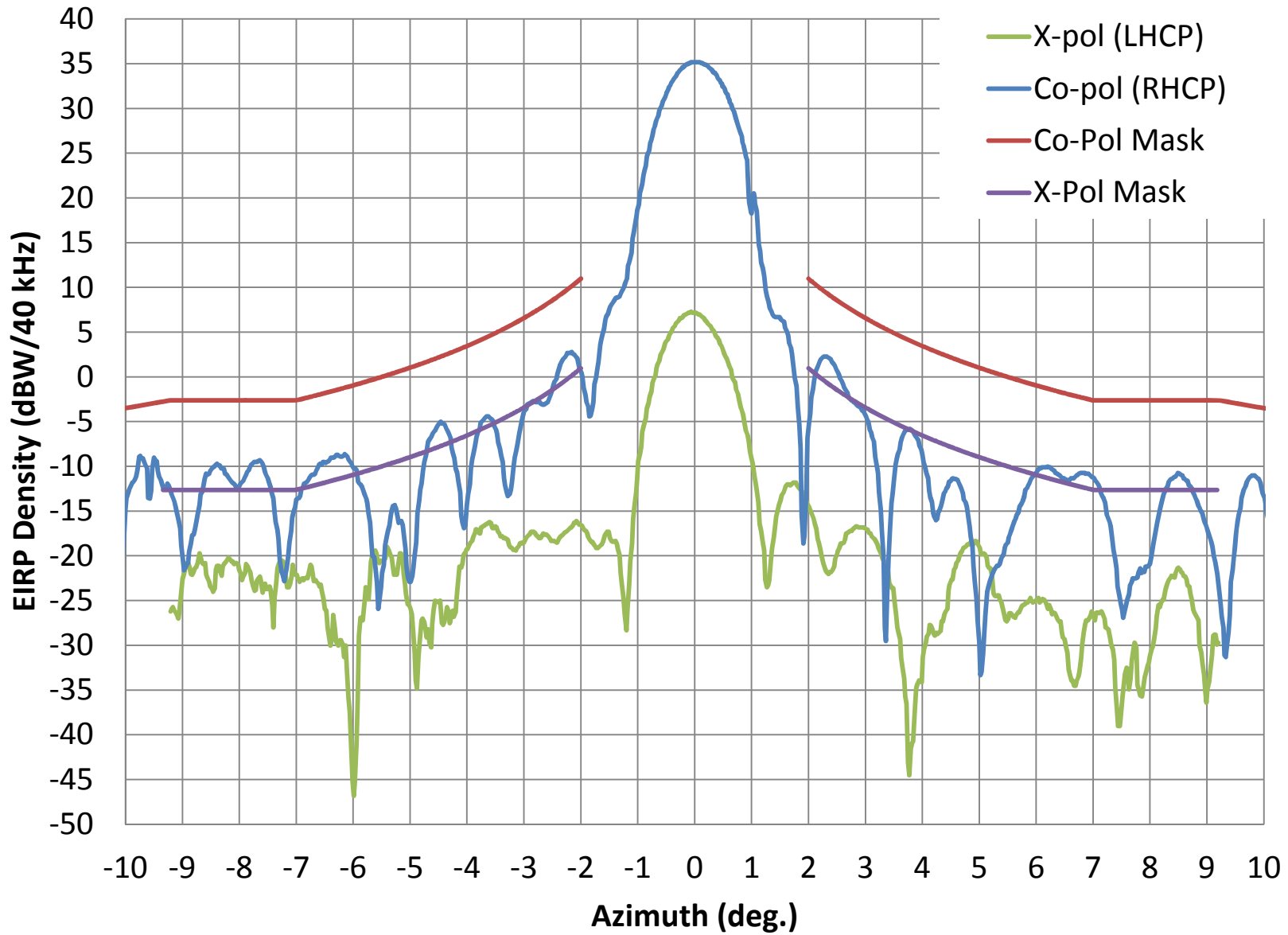
69 cm Tx RHCP Azimuth EIRP Density Pattern at 29.75 GHz



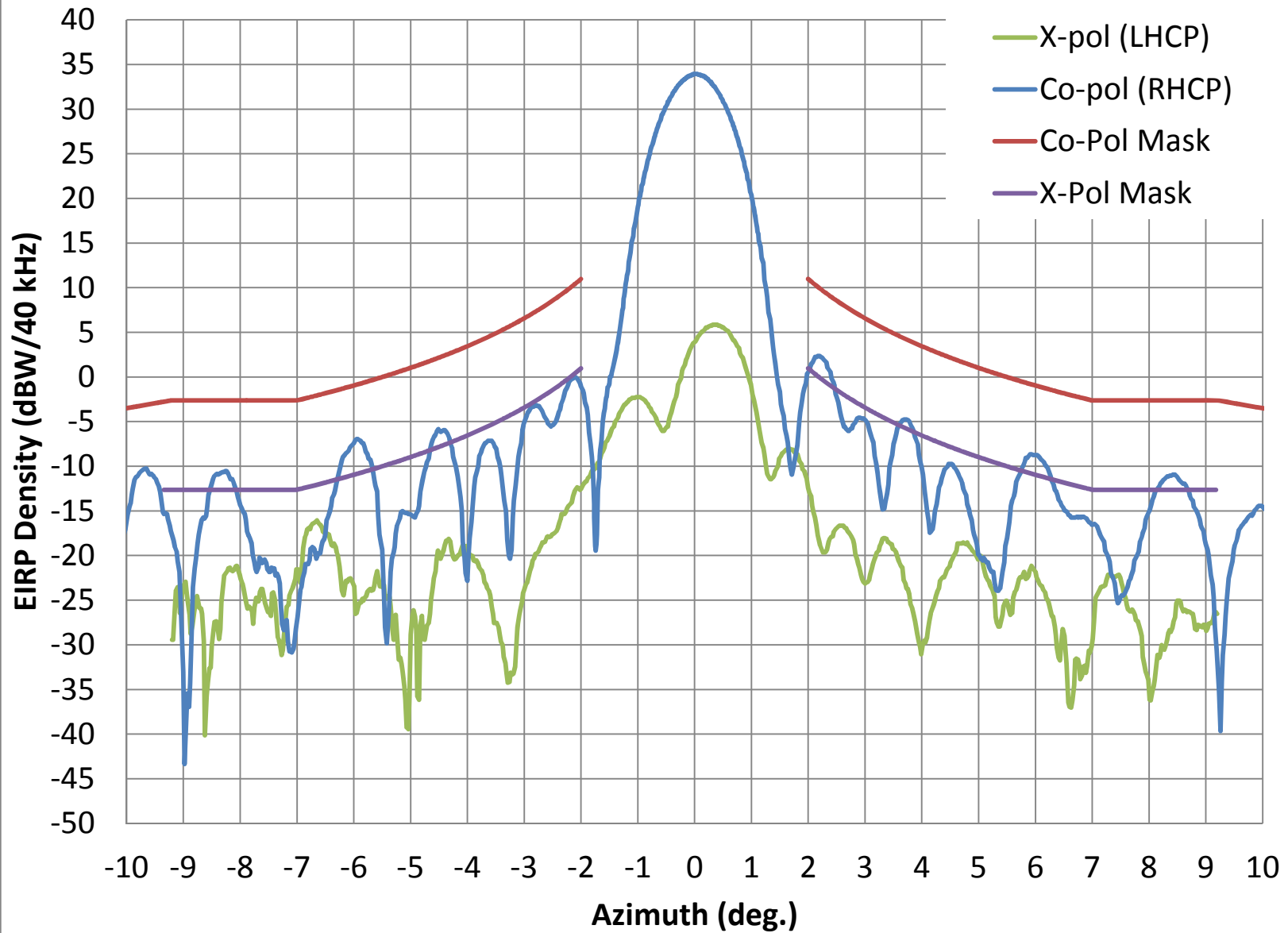
69 cm Tx RHCP Azimuth EIRP Density Pattern at 30 GHz



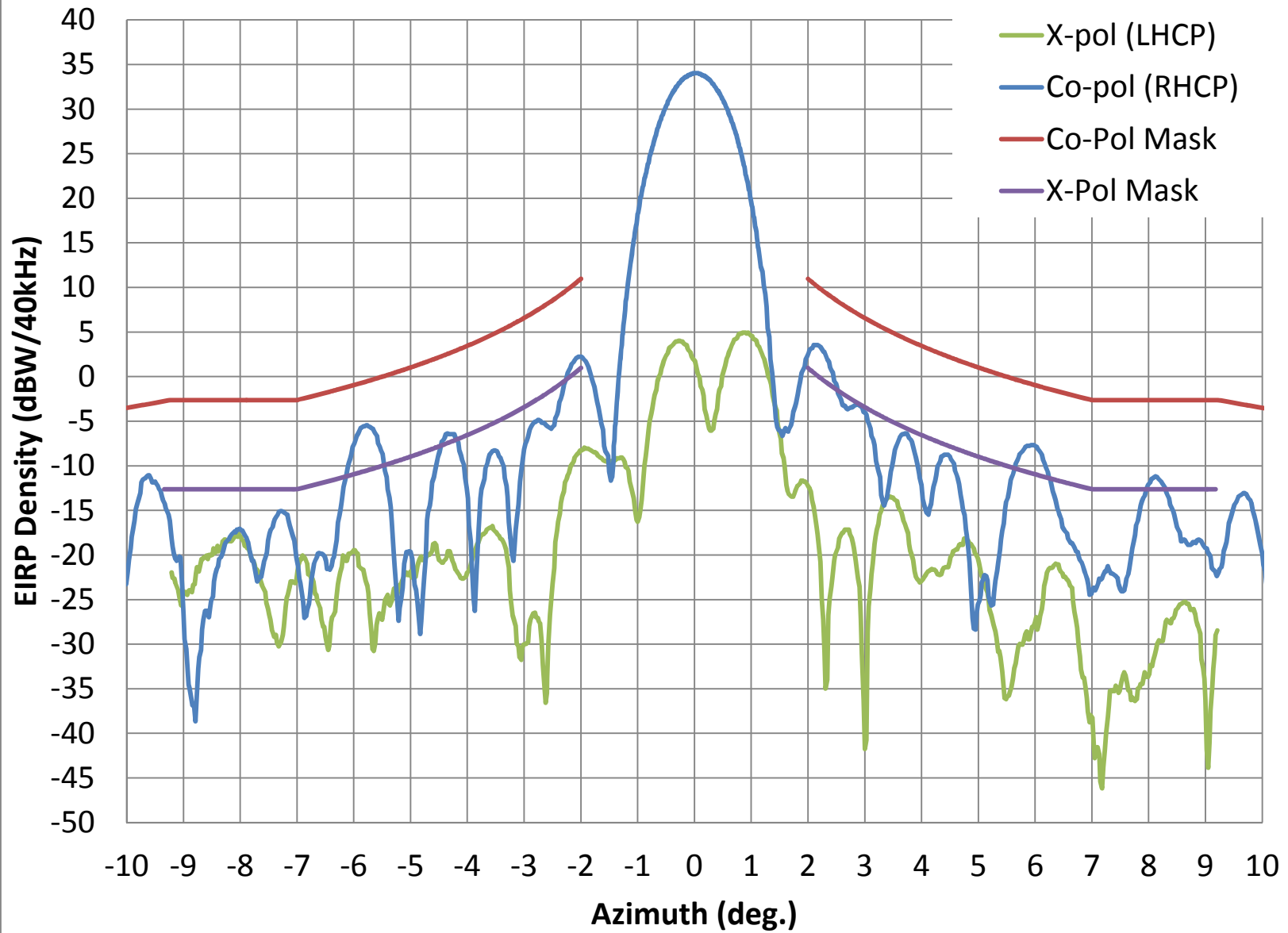
69 cm Tx RHCP Azimuth EIRP Density Pattern at 28.1 GHz



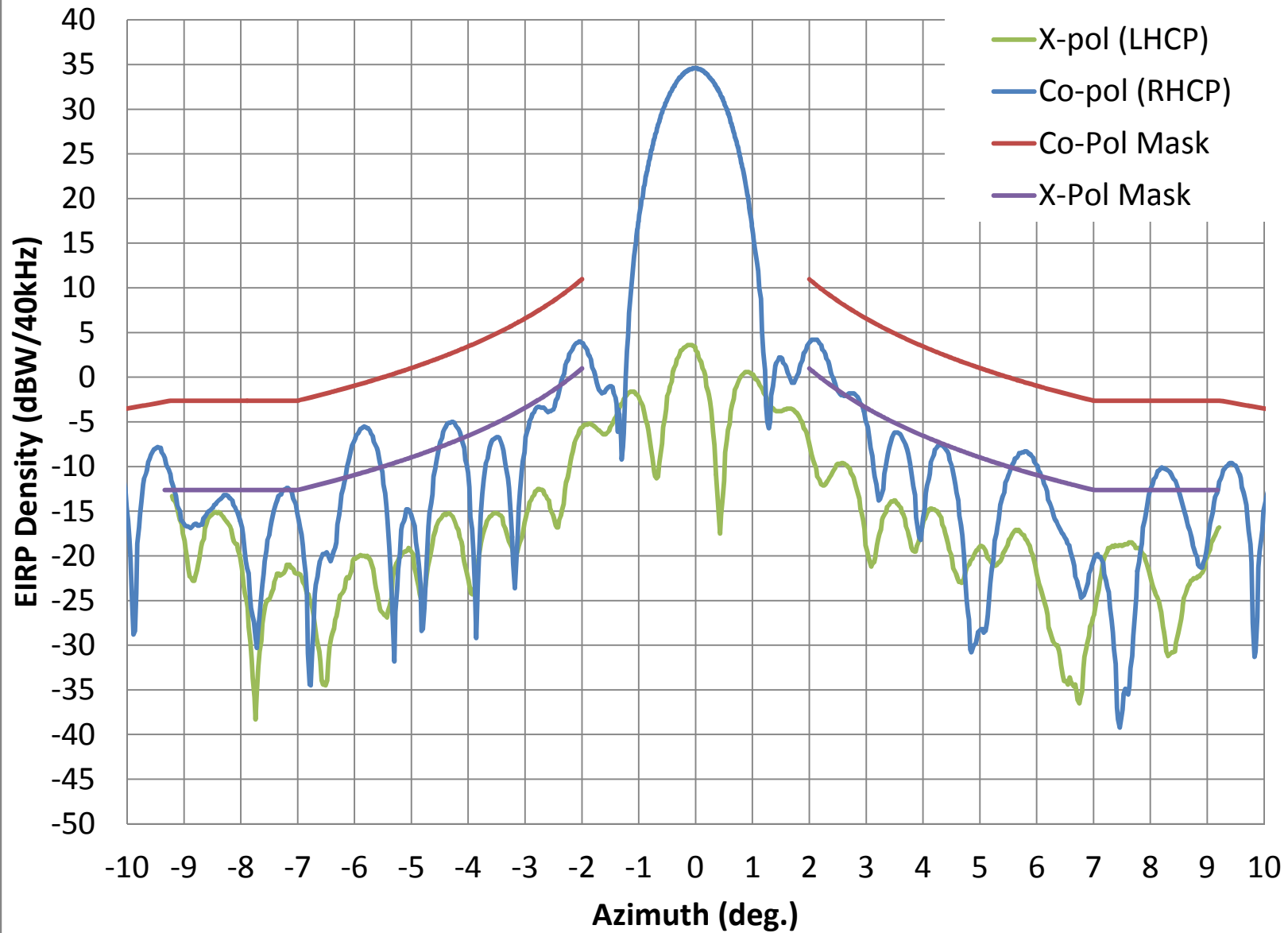
69 cm Tx RHCP Azimuth EIRP Density Pattern at 28.6 GHz



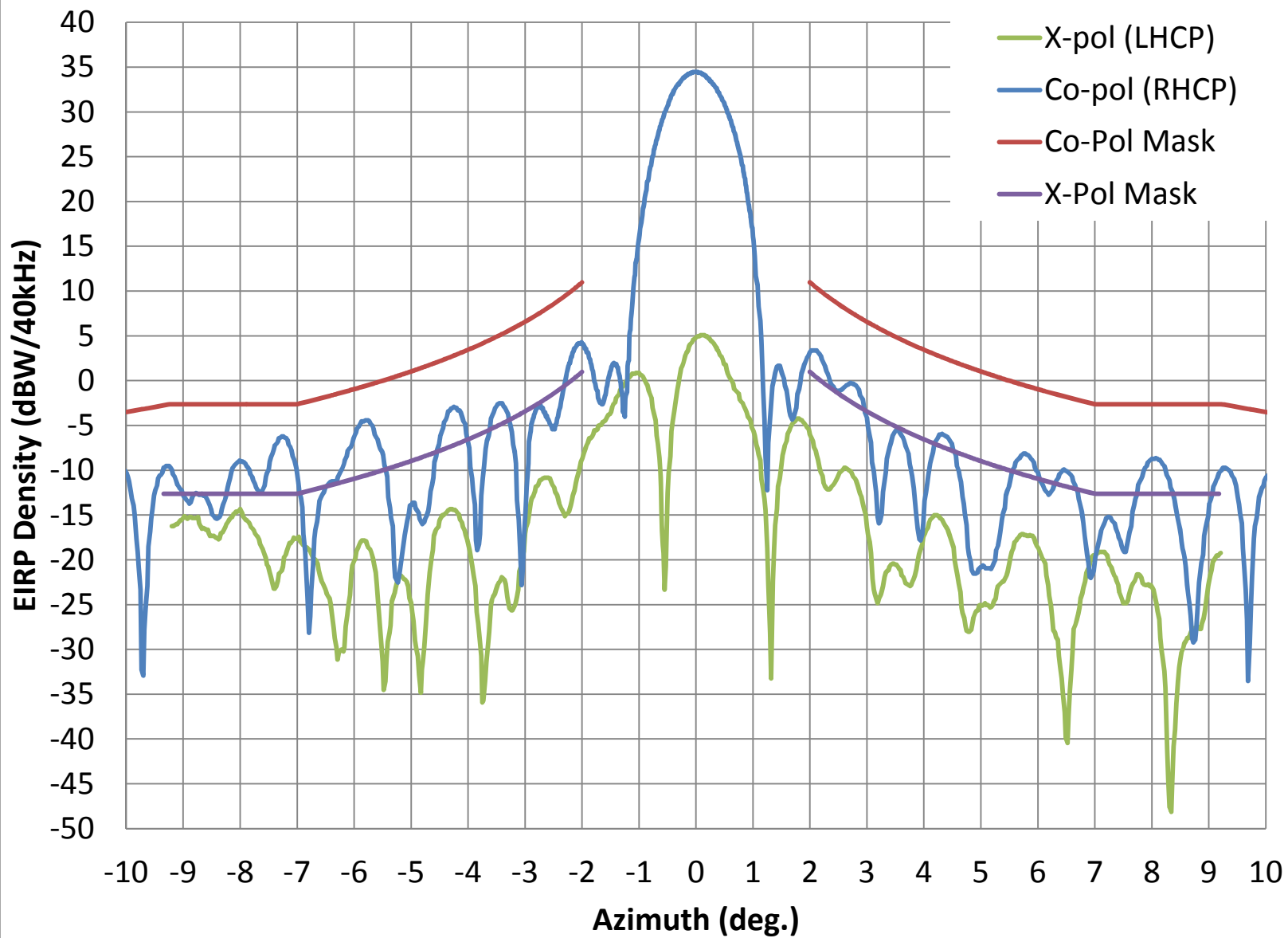
69 cm Tx RHCP Azimuth EIRP Density Pattern at 29.1 GHz



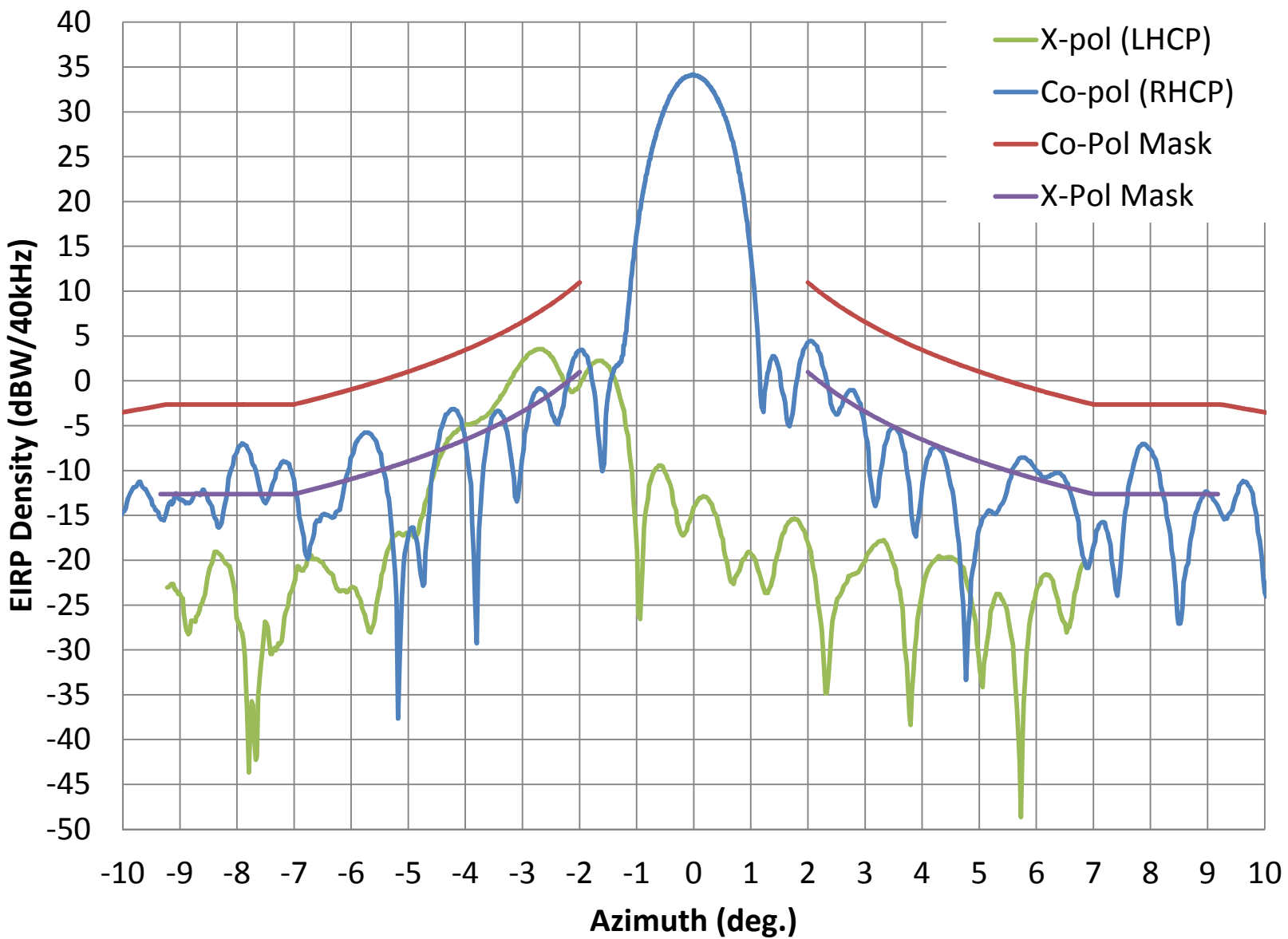
69 cm Tx RHCP Azimuth Density EIRP Pattern at 29.5 GHz



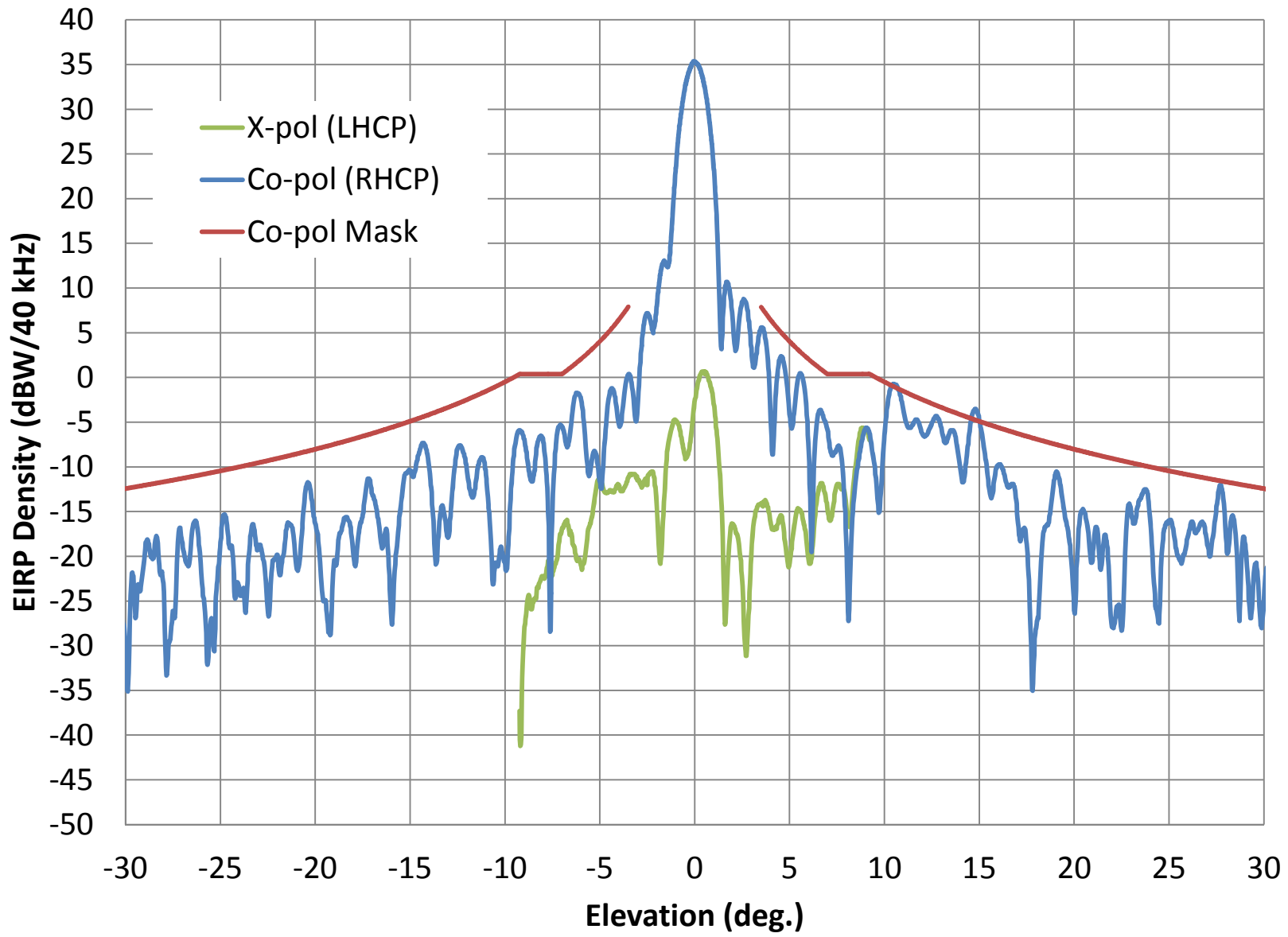
69 cm Tx RHCP Azimuth EIRP Density Pattern at 29.75 GHz



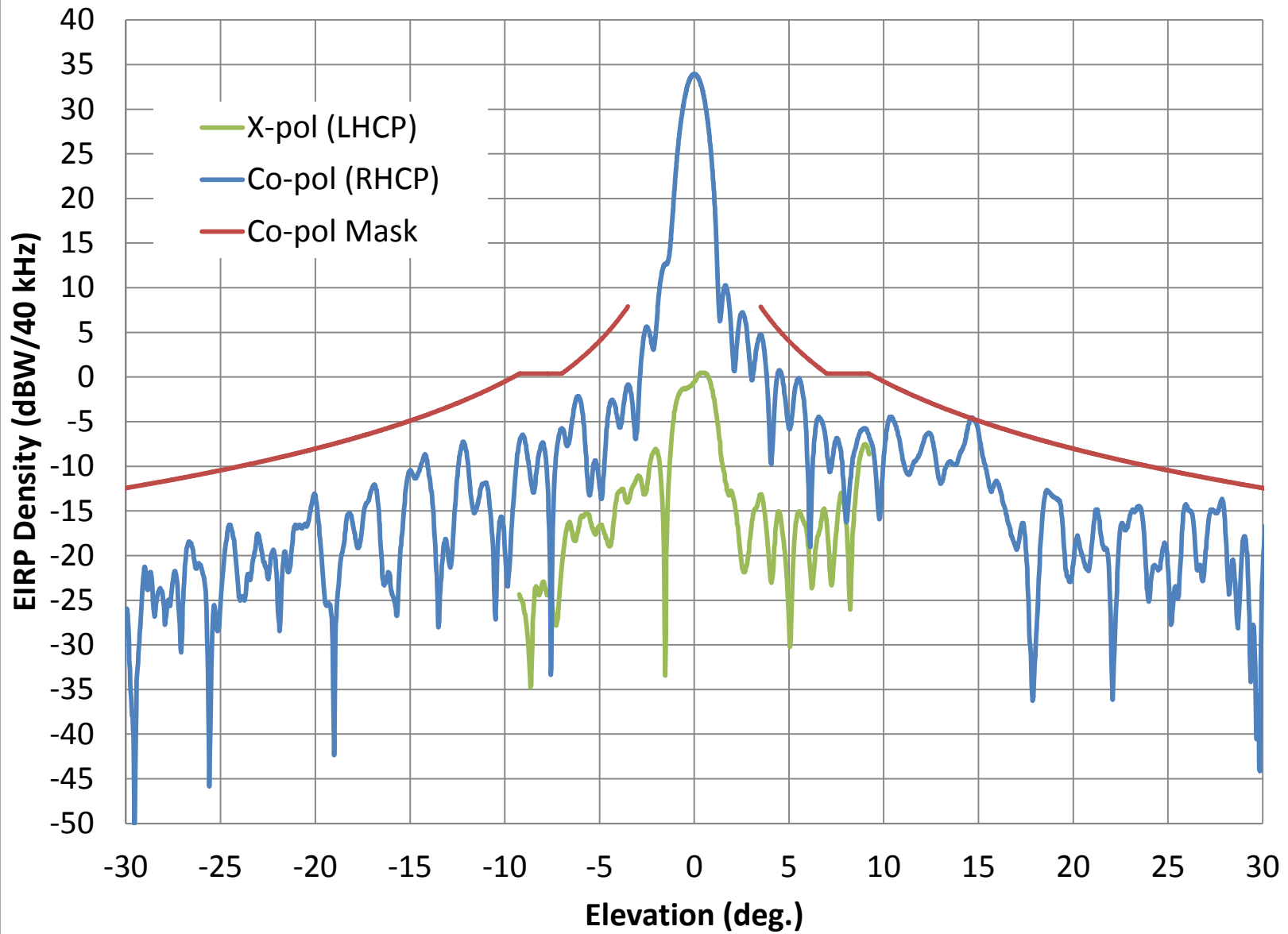
69 cm Tx RHCP Azimuth EIRP Density Pattern at 30 GHz



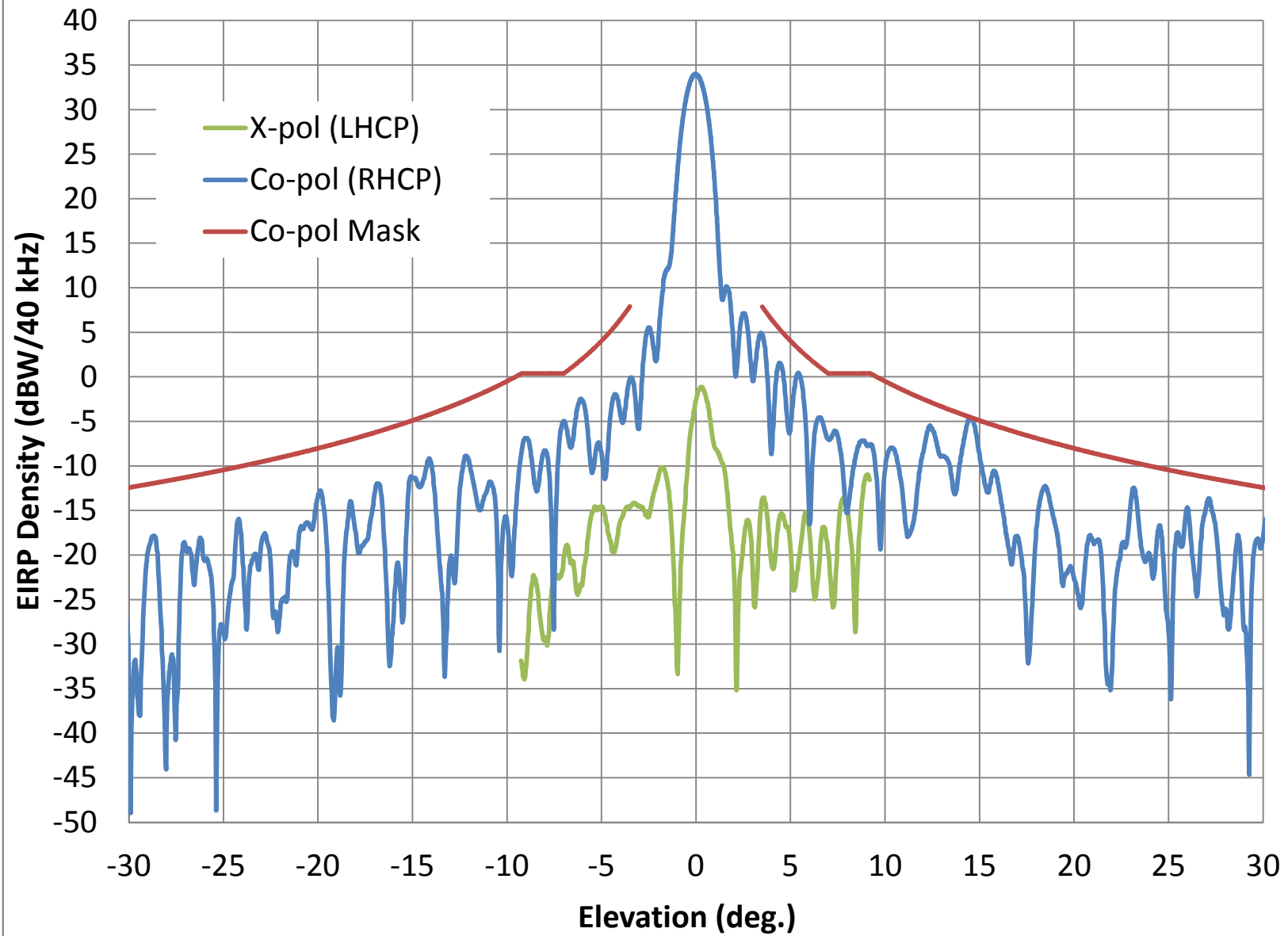
69 cm Tx RHCP Elevation EIRP Density Pattern at 28.1 GHz



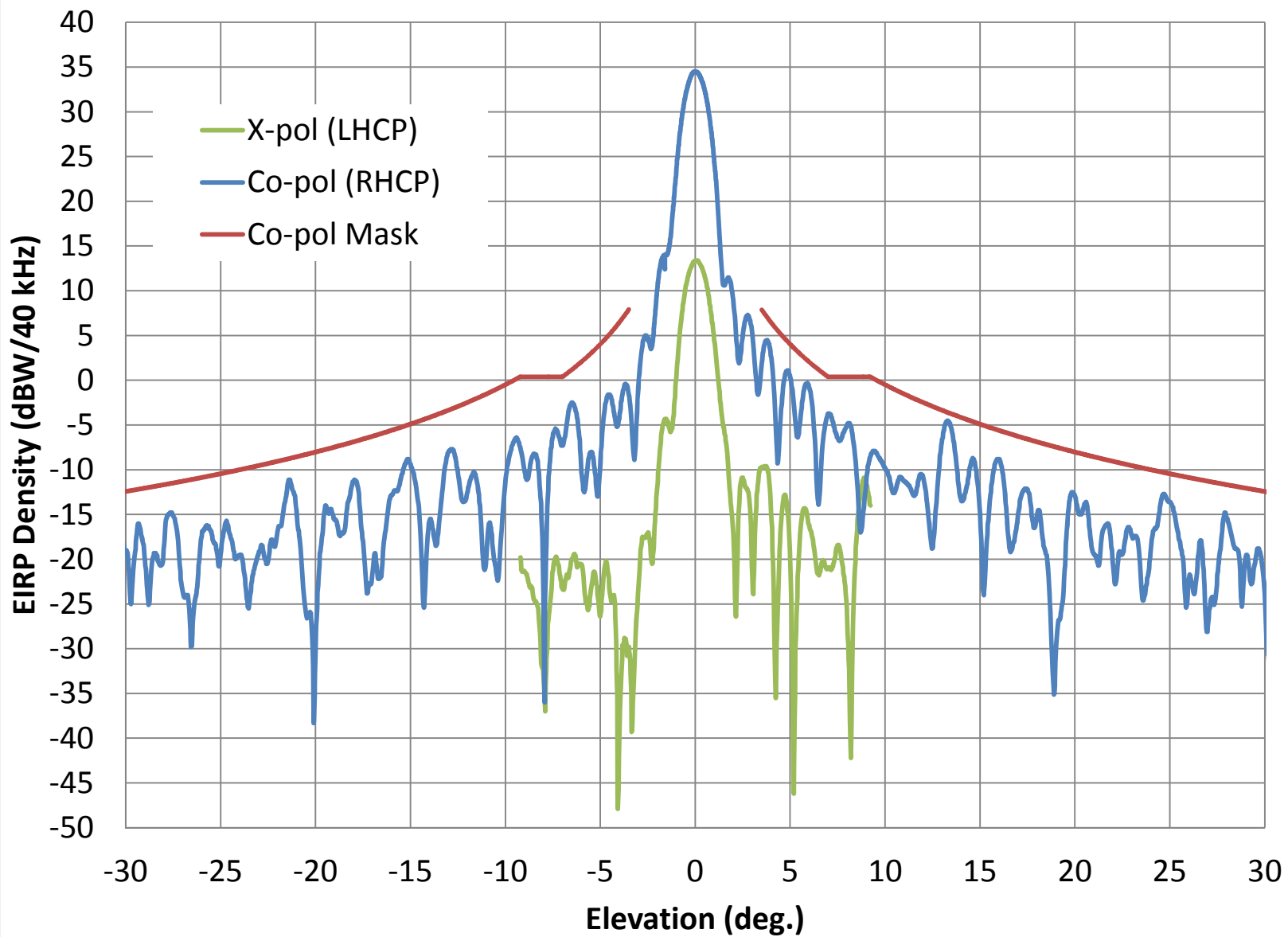
69 cm Tx RHCP Elevation EIRP Density Pattern at 28.6 GHz



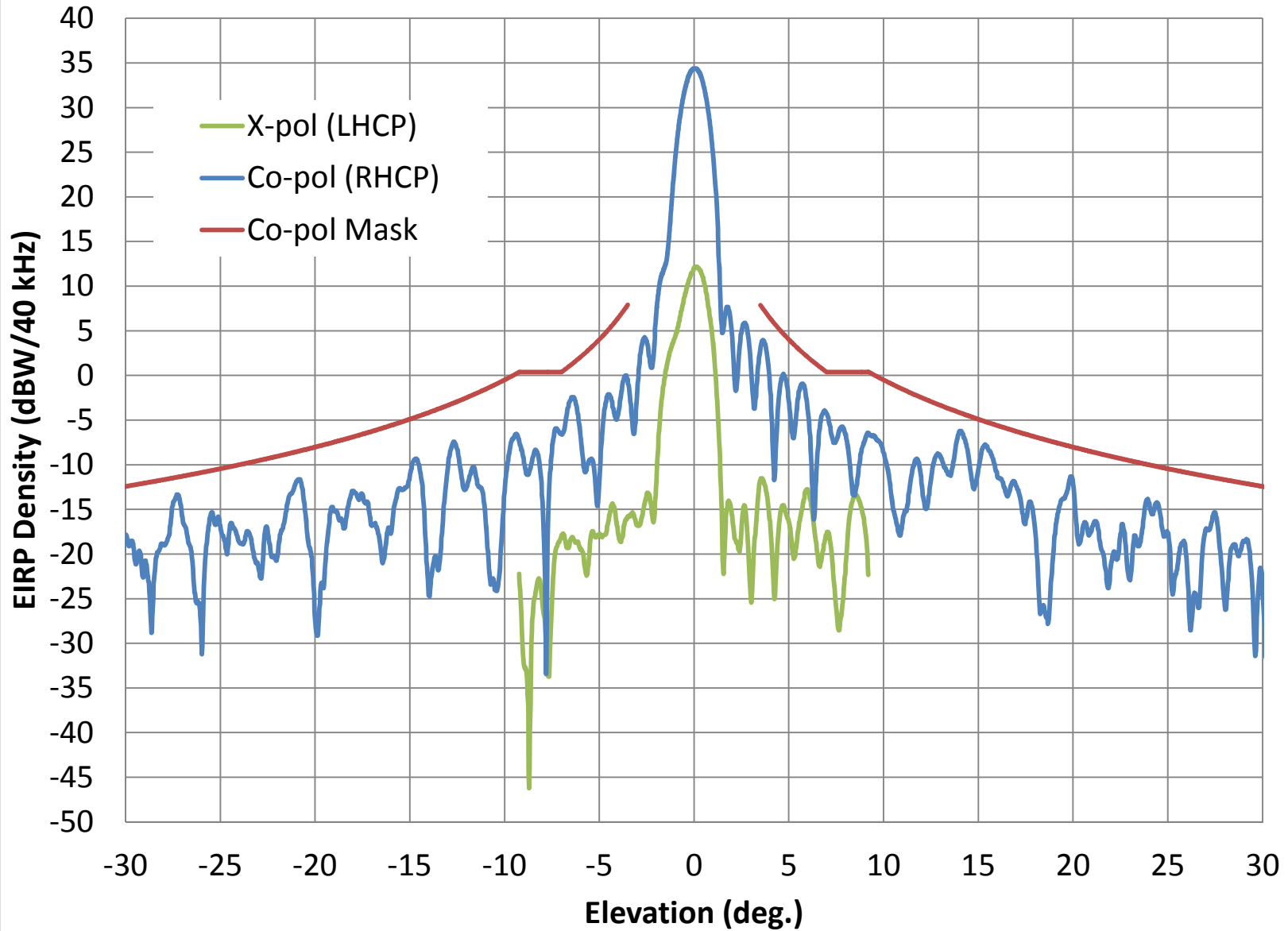
69 cm Tx RHCP Elevation EIRP Density Pattern at 29.1 GHz



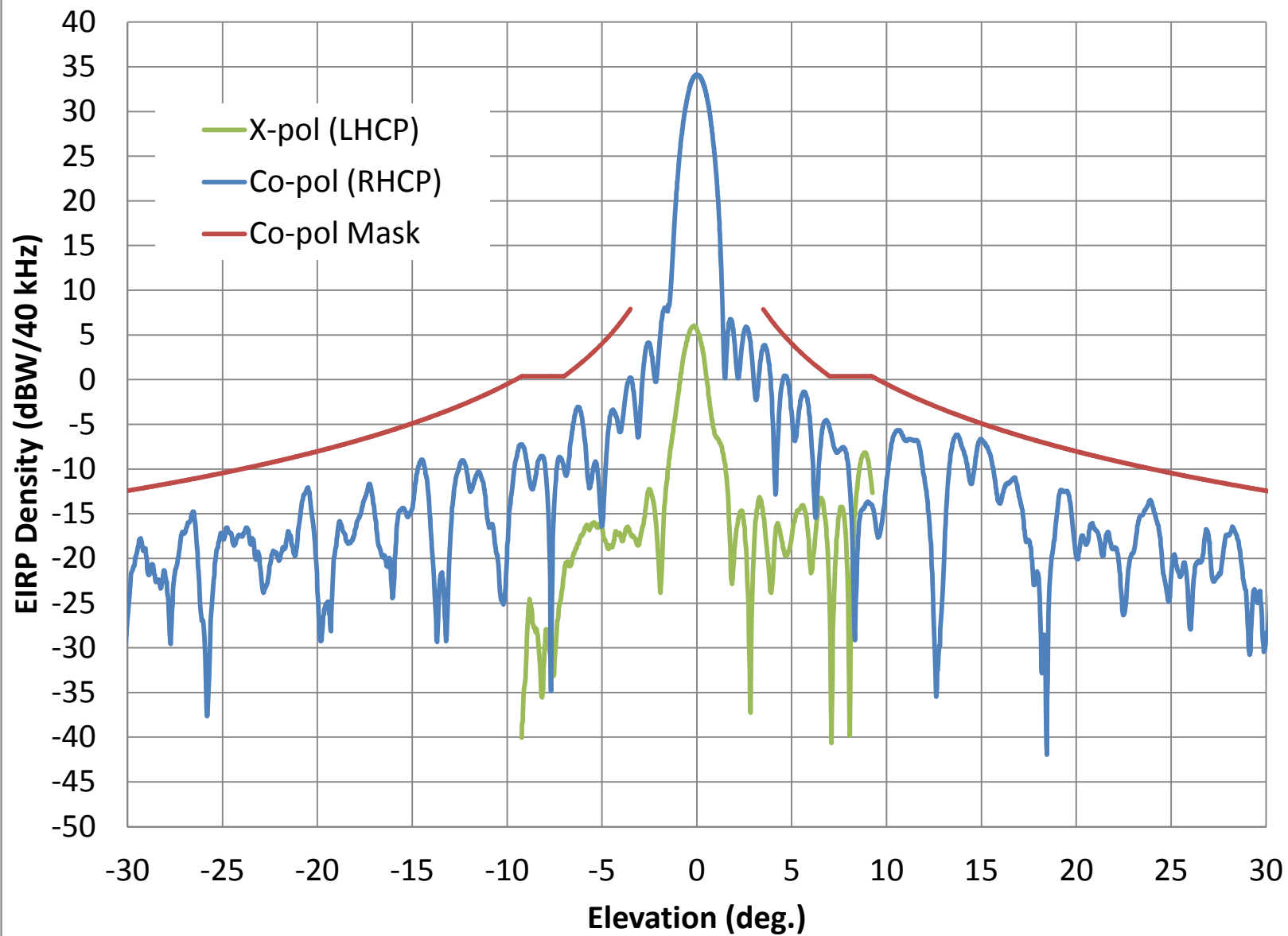
69 cm Tx RHCP Elevation EIRP Density Pattern at 29.5 GHz



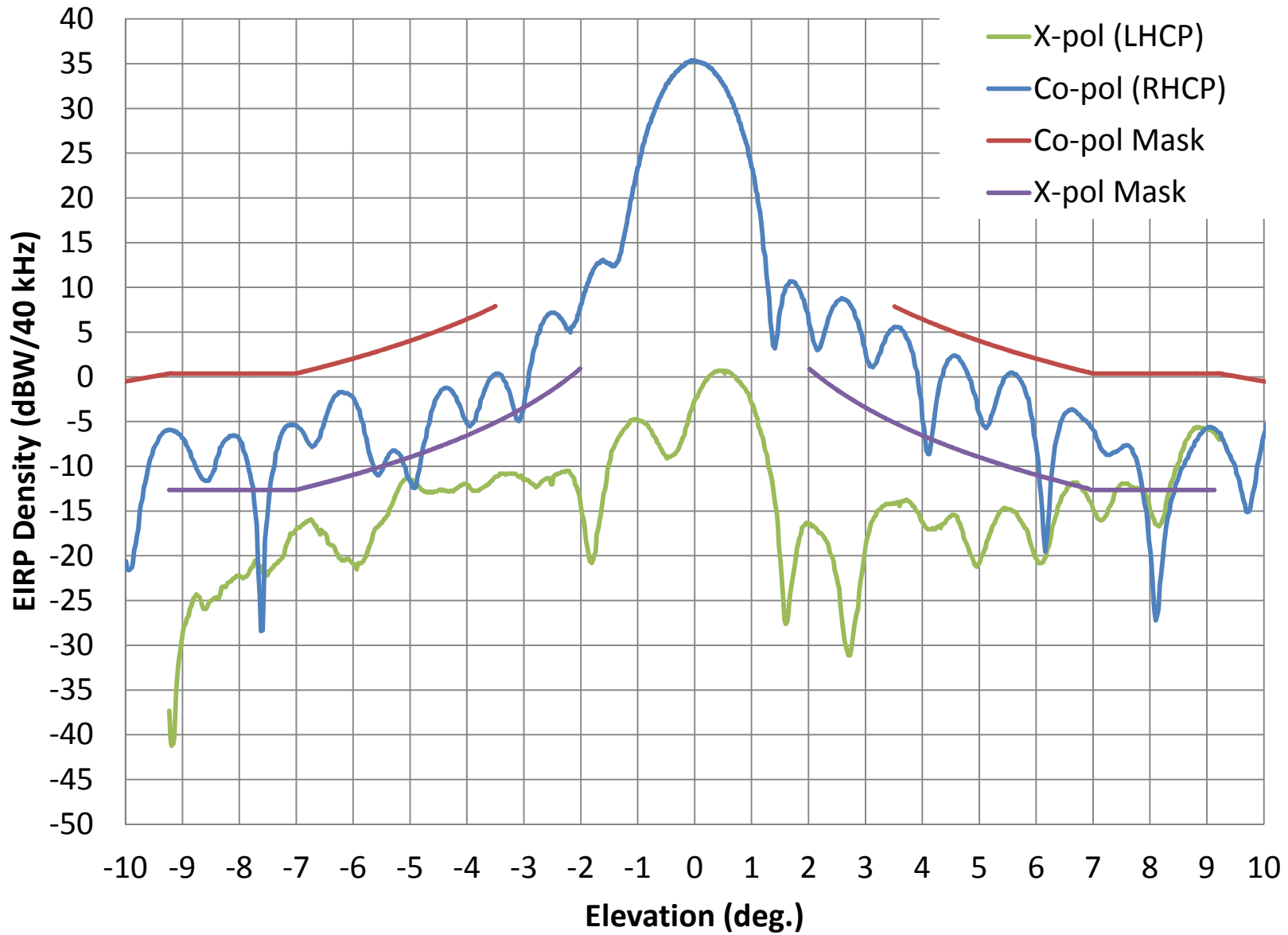
69 cm Tx RHCP Elevation EIRP Density Pattern at 29.75 GHz



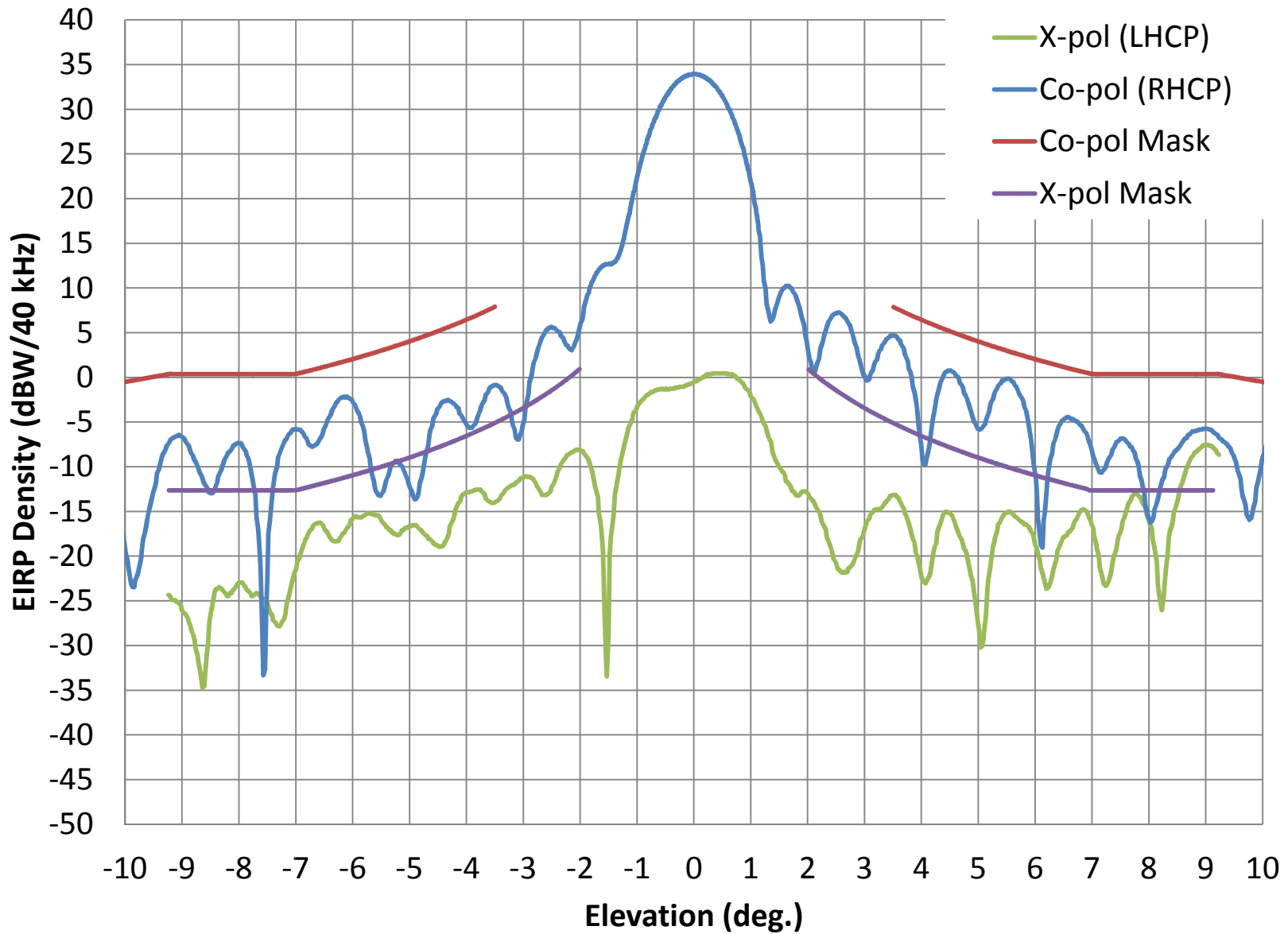
69 cm Tx RHCP Elevation EIRP Density Pattern at 30 GHz



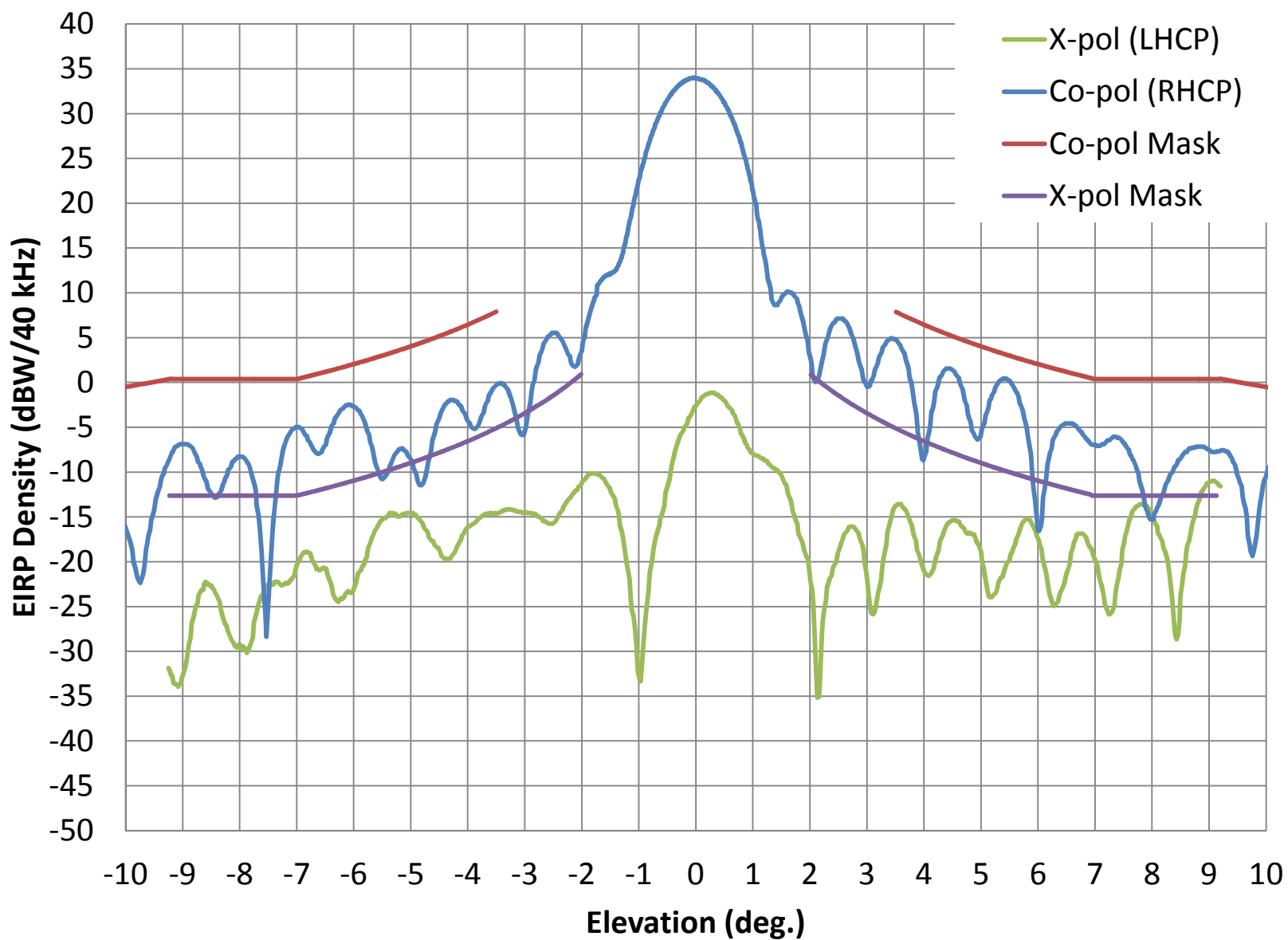
69 cm Tx LHCP Elevation EIRP Density Pattern at 28.1 GHz



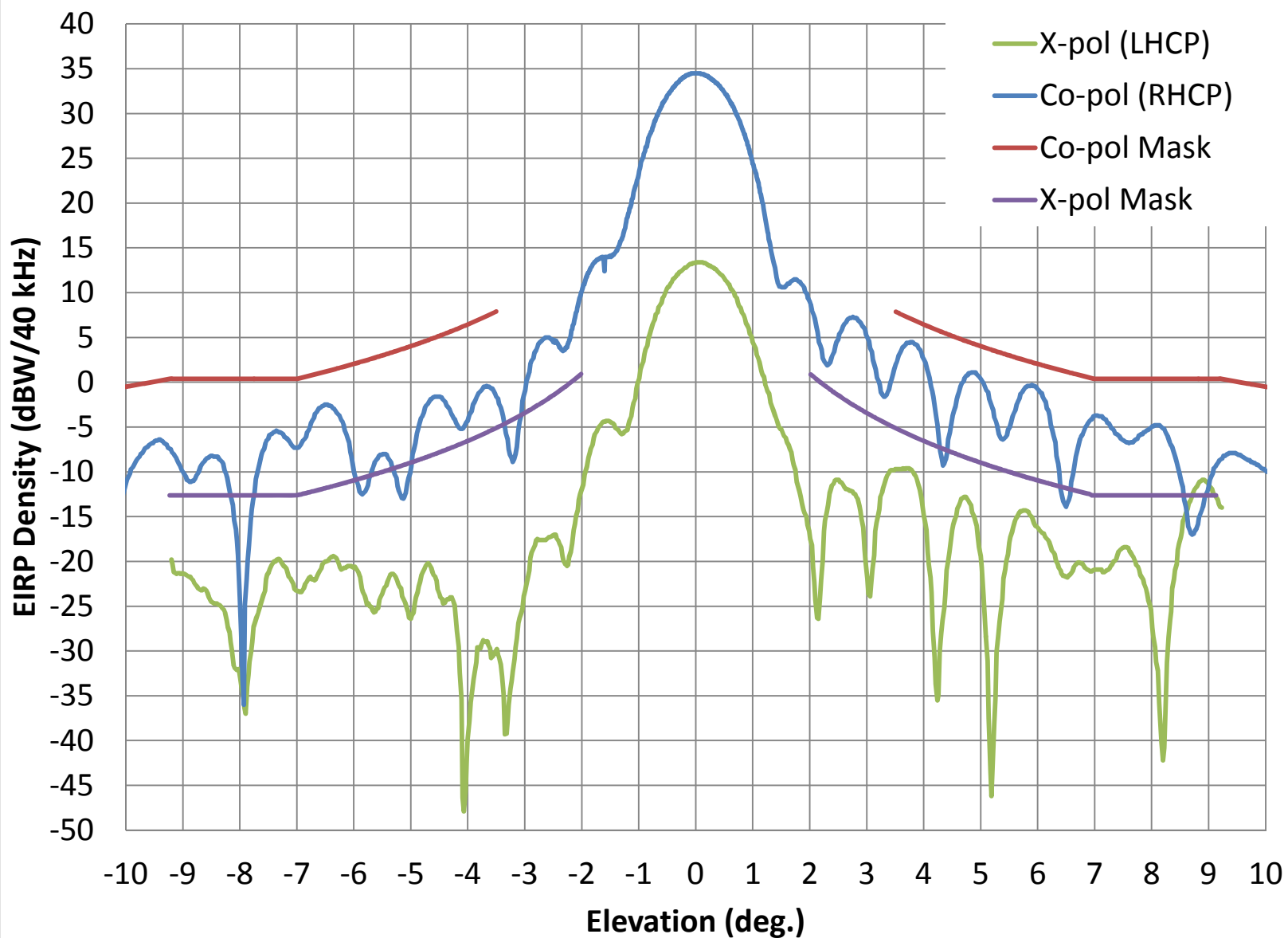
69 cm Tx RHCP Elevation EIRP Density Pattern at 28.6 GHz



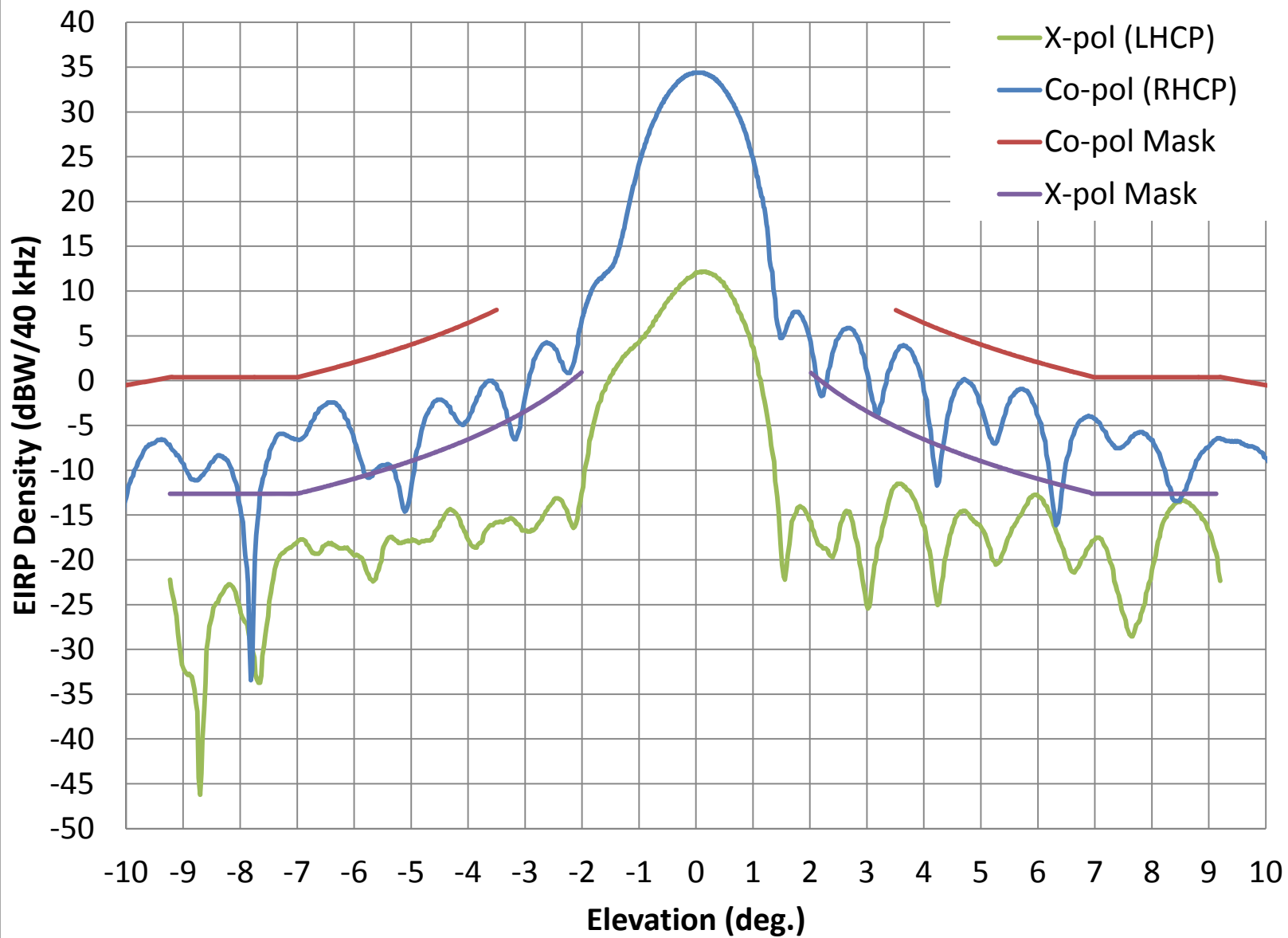
69 cm Tx RHCP Elevation EIRP Density Pattern at 29.1 GHz



69 cm Tx RHCP Elevation EIRP Density Pattern at 29.5 GHz



69 cm Tx RHCP Elevation EIRP Density Pattern at 29.75 GHz



69 cm Tx RHCP Elevation EIRP Density Pattern at 30 GHz

