

Cobham SATCOM, Sea Tel Products

0.75m EIRPsd Data Table

Co Pol Azimuth, -10 to +10 Degrees @ 0.1deg (A)

14.25 GHz @ -21.6 dBW / 4 kHz

Angle Degrees	EIRPsd dBW/4kHz	Mask dBW/4kHz
-10.0	-21.0	-7.1
-9.9	-21.0	-6.9
-9.8	-20.1	-6.8
-9.7	-19.6	-6.7
-9.6	-19.4	-6.6
-9.5	-18.7	-6.5
-9.4	-18.4	-6.4
-9.3	-18.3	-6.3
-9.2	-18.0	-6.2
-9.1	-17.7	-6.0
-9.0	-17.7	-6.0
-8.9	-17.4	-6.0
-8.8	-17.0	-6.0
-8.7	-17.0	-6.0
-8.6	-17.0	-6.0
-8.5	-16.7	-6.0
-8.4	-16.5	-6.0
-8.3	-16.4	-6.0
-8.2	-16.3	-6.0
-8.1	-16.5	-6.0
-8.0	-16.3	-6.0
-7.9	-16.0	-6.0
-7.8	-16.1	-6.0
-7.7	-15.7	-6.0
-7.6	-15.6	-6.0
-7.5	-15.4	-6.0
-7.4	-14.8	-6.0
-7.3	-14.3	-6.0
-7.2	-14.1	-6.0
-7.1	-13.3	-6.0
-7.0	-12.7	-6.0
-6.9	-12.0	-6.0
-6.8	-11.6	-5.9
-6.7	-11.4	-5.7
-6.6	-10.9	-5.6
-6.5	-10.7	-5.4
-6.4	-10.6	-5.2
-6.3	-10.6	-5.1
-6.2	-10.5	-4.9
-6.1	-10.7	-4.7
-6.0	-10.9	-4.5
-5.9	-11.3	-4.4
-5.8	-11.8	-4.2
-5.7	-12.4	-4.0
-5.6	-12.9	-3.8
-5.5	-14.0	-3.6
-5.4	-14.6	-3.4
-5.3	-14.7	-3.2
-5.2	-14.9	-3.0
-5.1	-14.6	-2.8
-5.0	-13.6	-2.6
-4.9	-13.0	-2.4
-4.8	-12.1	-2.1
-4.7	-11.1	-1.9
-4.6	-10.4	-1.7
-4.5	-9.5	-1.5
-4.4	-8.7	-1.2

14.25 GHz @ -21.6 dBW / 4 kHz

Angle Degrees	EIRPsd dBW/4kHz	Mask dBW/4kHz
0.0	17.3	
0.1	17.4	
0.2	17.2	
0.3	17.1	
0.4	17.1	
0.5	16.8	
0.6	16.4	
0.7	16.3	
0.8	15.8	
0.9	15.2	
1.0	14.6	
1.1	14.0	
1.2	13.1	
1.3	12.6	
1.4	11.8	
1.5	10.7	10.7
1.6	10.2	10.2
1.7	8.6	9.6
1.8	7.0	8.3
1.9	6.0	7.7
2.0	4.3	7.2
2.1	3.0	6.7
2.2	0.4	6.2
2.3	-1.5	5.7
2.4	-3.0	5.3
2.5	-5.4	4.8
2.6	-6.3	4.4
2.7	-6.4	4.0
2.8	-5.2	3.6
2.9	-4.9	3.3
3.0	-4.2	2.9
3.1	-3.6	2.5
3.2	-3.5	2.2
3.3	-3.4	1.9
3.4	-3.3	1.6
3.5	-3.5	1.2
3.6	-3.8	0.9
3.7	-4.0	0.6
3.8	-4.6	0.4
3.9	-4.7	0.1
4.0	-5.6	-0.2
4.1	-6.3	-0.5
4.2	-6.9	-0.7
4.3	-7.4	-1.0
4.4	-8.1	-1.2
4.5	-8.8	-1.5
4.6	-9.7	-1.7
4.7	-10.4	-1.9
4.8	-11.4	-2.1
4.9	-12.5	-2.4
5.0	-13.2	-2.6
5.1	-14.2	-2.8
5.2	-14.8	-3.0
5.3	-15.1	-3.2
5.4	-15.1	-3.4
5.5	-14.7	-3.6
5.6	-14.2	-3.8

Cobham SATCOM, Sea Tel Products

0.75m EIRPsd Data Table

Co Pol Azimuth, -10 to +10 Degrees @ 0.1deg (A)

-4.3	-8.2	-1.0
-4.2	-7.1	-0.7
-4.1	-6.6	-0.5
-4.0	-6.2	-0.2
-3.9	-5.2	0.1
-3.8	-5.0	0.4
-3.7	-4.7	0.6
-3.6	-4.1	0.9
-3.5	-3.9	1.2
-3.4	-3.8	1.6
-3.3	-3.6	1.9
-3.2	-3.6	2.2
-3.1	-3.9	2.5
-3.0	-4.1	2.9
-2.9	-4.7	3.3
-2.8	-5.3	3.6
-2.7	-6.4	4.0
-2.6	-7.0	4.4
-2.5	-7.1	4.8
-2.4	-6.2	5.3
-2.3	-4.4	5.7
-2.2	-1.5	6.2
-2.1	0.3	6.7
-2.0	1.8	7.2
-1.9	4.3	7.7
-1.8	5.7	8.3
-1.7	6.7	8.9
-1.6	8.7	9.6
-1.5	9.8	10.2
-1.4	10.5	
-1.3	11.9	
-1.2	12.8	
-1.1	13.2	
-1.0	14.2	
-0.9	14.6	
-0.8	15.1	
-0.7	15.8	
-0.6	16.2	
-0.5	16.4	
-0.4	16.7	
-0.3	17.0	
-0.2	17.2	
-0.1	17.3	
0.0	17.3	

5.7	-13.4	-4.0
5.8	-12.4	-4.2
5.9	-12.0	-4.4
6.0	-11.1	-4.5
6.1	-11.1	-4.7
6.2	-10.6	-4.9
6.3	-10.4	-5.1
6.4	-10.3	-5.2
6.5	-10.2	-5.4
6.6	-10.5	-5.6
6.7	-10.6	-5.7
6.8	-10.7	-5.9
6.9	-11.2	-6.0
7.0	-11.8	-6.0
7.1	-12.1	-6.0
7.2	-12.7	-6.0
7.3	-13.3	-6.0
7.4	-13.5	-6.0
7.5	-14.1	-6.0
7.6	-14.4	-6.0
7.7	-14.6	-6.0
7.8	-15.1	-6.0
7.9	-15.3	-6.0
8.0	-15.4	-6.0
8.1	-15.9	-6.0
8.2	-16.0	-6.0
8.3	-16.2	-6.0
8.4	-16.2	-6.0
8.5	-16.5	-6.0
8.6	-16.7	-6.0
8.7	-16.9	-6.0
8.8	-16.9	-6.0
8.9	-17.4	-6.0
9.0	-17.6	-6.0
9.1	-17.7	-6.0
9.2	-17.9	-6.2
9.3	-18.1	-6.3
9.4	-18.5	-6.4
9.5	-19.1	-6.5
9.6	-19.3	-6.6
9.7	-19.7	-6.7
9.8	-20.3	-6.8
9.9	-20.9	-6.9
10.0	-21.0	-7.1

Cobham SATCOM, Sea Tel Products

0.75m EIRPsd Data Table

Co Pol Azimuth, -180 to +180 Degrees @ 1.0 deg (A)

14.25 GHz @ -21.6 dBW / 4 kHz

Angle Degrees	EIRPsd dBW/4kHz	Mask dBW/4kHz
-179.0	-45.1	-24.0
-178.0	-52.7	-24.0
-177.0	-42.9	-24.0
-176.0	-43.3	-24.0
-175.0	-57.3	-24.0
-174.0	-48.6	-24.0
-173.0	-55.0	-24.0
-172.0	-55.6	-24.0
-171.0	-65.2	-24.0
-170.0	-53.8	-24.0
-169.0	-43.8	-24.0
-168.0	-58.3	-24.0
-167.0	-45.7	-24.0
-166.0	-53.5	-24.0
-165.0	-54.5	-24.0
-164.0	-50.8	-24.0
-163.0	-50.4	-24.0
-162.0	-54.7	-24.0
-161.0	-45.2	-24.0
-160.0	-50.5	-24.0
-159.0	-51.9	-24.0
-158.0	-63.5	-24.0
-157.0	-51.6	-24.0
-156.0	-56.7	-24.0
-155.0	-49.1	-24.0
-154.0	-47.3	-24.0
-153.0	-46.4	-24.0
-152.0	-46.6	-24.0
-151.0	-47.5	-24.0
-150.0	-41.9	-24.0
-149.0	-45.3	-24.0
-148.0	-43.5	-24.0
-147.0	-41.4	-24.0
-146.0	-47.0	-24.0
-145.0	-55.3	-24.0
-144.0	-54.0	-24.0
-143.0	-48.1	-24.0
-142.0	-49.6	-24.0
-141.0	-43.4	-24.0
-140.0	-44.6	-24.0
-139.0	-47.1	-24.0
-138.0	-51.0	-24.0
-137.0	-51.6	-24.0
-136.0	-44.9	-24.0
-135.0	-45.3	-24.0
-134.0	-54.5	-24.0
-133.0	-59.3	-24.0
-132.0	-48.2	-24.0
-131.0	-58.9	-24.0
-130.0	-44.9	-24.0
-129.0	-45.2	-24.0
-128.0	-45.8	-24.0
-127.0	-47.3	-24.0
-126.0	-40.1	-24.0
-125.0	-40.1	-24.0
-124.0	-52.5	-24.0
-123.0	-52.1	-24.0
-122.0	-41.4	-24.0

14.25 GHz @ -21.6 dBW / 4 kHz

Angle Degrees	EIRPsd dBW/4kHz	Mask dBW/4kHz
0.0	17.3	
1.0	14.2	
2.0	3.3	7.5
3.0	-3.9	3.1
4.0	-6.1	-0.1
5.0	-13.8	-2.5
6.0	-11.1	-4.5
7.0	-12.1	-6.0
8.0	-15.8	-6.0
9.0	-17.5	-6.0
10.0	-21.5	-7.0
11.0	-22.3	-8.0
12.0	-25.8	-9.0
13.0	-27.0	-9.8
14.0	-24.9	-10.7
15.0	-25.8	-11.4
16.0	-28.9	-12.1
17.0	-35.8	-12.8
18.0	-30.8	-13.4
19.0	-26.4	-14.0
20.0	-28.5	-14.5
21.0	-28.9	-15.1
22.0	7.0	-15.6
23.0	-27.1	-16.0
24.0	-27.2	-16.5
25.0	-30.9	-16.9
26.0	-32.9	-17.4
27.0	-27.9	-17.8
28.0	-27.1	-18.2
29.0	-31.9	-18.6
30.0	-58.2	-18.9
31.0	-29.8	-19.3
32.0	-28.5	-19.6
33.0	-32.5	-20.0
34.0	-37.4	-20.3
35.0	-32.2	-20.6
36.0	-27.0	-20.9
37.0	-27.2	-21.2
38.0	-29.2	-21.5
39.0	-41.4	-21.8
40.0	-42.1	-22.1
41.0	-33.5	-22.3
42.0	-28.9	-22.6
43.0	-29.5	-22.8
44.0	-32.9	-23.1
45.0	-44.7	-23.3
46.0	-36.8	-23.6
47.0	-32.9	-23.8
48.0	-32.8	-24.0
49.0	-35.6	-24.0
50.0	-35.1	-24.0
51.0	-40.0	-24.0
52.0	-46.2	-24.0
53.0	-44.1	-24.0
54.0	-43.0	-24.0
55.0	-44.4	-24.0
56.0	-50.6	-24.0
57.0	-39.1	-24.0

Cobham SATCOM, Sea Tel Products

0.75m EIRPsd Data Table

Co Pol Azimuth, -180 to +180 Degrees @ 1.0 deg (A)

-121.0	-42.7	-24.0	58.0	-42.5	-24.0
-120.0	-52.0	-24.0	59.0	-42.9	-24.0
-119.0	-43.0	-24.0	60.0	-42.5	-24.0
-118.0	-49.0	-24.0	61.0	-44.6	-24.0
-117.0	-44.6	-24.0	62.0	-36.4	-24.0
-116.0	-49.6	-24.0	63.0	-36.0	-24.0
-115.0	-44.1	-24.0	64.0	-35.1	-24.0
-114.0	-46.6	-24.0	65.0	-36.5	-24.0
-113.0	-40.3	-24.0	66.0	-40.9	-24.0
-112.0	-42.5	-24.0	67.0	-49.3	-24.0
-111.0	-43.2	-24.0	68.0	-48.4	-24.0
-110.0	-41.1	-24.0	69.0	-54.8	-24.0
-109.0	-41.6	-24.0	70.0	-54.2	-24.0
-108.0	-46.3	-24.0	71.0	-45.8	-24.0
-107.0	-44.8	-24.0	72.0	-45.0	-24.0
-106.0	-41.1	-24.0	73.0	-40.0	-24.0
-105.0	-40.7	-24.0	74.0	-41.8	-24.0
-104.0	-42.8	-24.0	75.0	-48.4	-24.0
-103.0	-41.6	-24.0	76.0	-40.4	-24.0
-102.0	-40.2	-24.0	77.0	-41.0	-24.0
-101.0	-42.6	-24.0	78.0	-38.1	-24.0
-100.0	-41.2	-24.0	79.0	-37.3	-24.0
-99.0	-40.5	-24.0	80.0	-36.2	-24.0
-98.0	-43.9	-24.0	81.0	-35.3	-24.0
-97.0	-39.1	-24.0	82.0	-34.9	-24.0
-96.0	-38.5	-24.0	83.0	-39.9	-24.0
-95.0	-36.0	-24.0	84.0	-38.3	-24.0
-94.0	-37.6	-24.0	85.0	-36.7	-24.0
-93.0	-42.2	-24.0	86.0	-35.0	-24.0
-92.0	-38.0	-24.0	87.0	-35.5	-24.0
-91.0	-35.7	-24.0	88.0	-36.7	-24.0
-90.0	-39.3	-24.0	89.0	-35.2	-24.0
-89.0	-38.3	-24.0	90.0	-38.8	-24.0
-88.0	-37.0	-24.0	91.0	-35.2	-24.0
-87.0	-35.4	-24.0	92.0	-36.9	-24.0
-86.0	-35.2	-24.0	93.0	-41.7	-24.0
-85.0	-37.8	-24.0	94.0	-39.5	-24.0
-84.0	-39.9	-24.0	95.0	-36.9	-24.0
-83.0	-38.0	-24.0	96.0	-40.4	-24.0
-82.0	-38.0	-24.0	97.0	-40.3	-24.0
-81.0	-39.9	-24.0	98.0	-39.6	-24.0
-80.0	-37.5	-24.0	99.0	-40.4	-24.0
-79.0	-37.1	-24.0	100.0	-39.4	-24.0
-78.0	-38.4	-24.0	101.0	-41.1	-24.0
-77.0	-39.9	-24.0	102.0	-41.4	-24.0
-76.0	-44.2	-24.0	103.0	-46.5	-24.0
-75.0	-43.2	-24.0	104.0	-42.9	-24.0
-74.0	-49.3	-24.0	105.0	-39.2	-24.0
-73.0	-43.8	-24.0	106.0	-43.4	-24.0
-72.0	-42.5	-24.0	107.0	-41.1	-24.0
-71.0	-47.7	-24.0	108.0	-46.1	-24.0
-70.0	-47.3	-24.0	109.0	-42.0	-24.0
-69.0	-55.0	-24.0	110.0	-40.7	-24.0
-68.0	-44.3	-24.0	111.0	-44.0	-24.0
-67.0	-47.3	-24.0	112.0	-42.0	-24.0
-66.0	-39.8	-24.0	113.0	-39.4	-24.0
-65.0	-36.5	-24.0	114.0	-41.6	-24.0
-64.0	-34.9	-24.0	115.0	-55.0	-24.0
-63.0	-34.5	-24.0	116.0	-44.8	-24.0
-62.0	-36.9	-24.0	117.0	-44.9	-24.0
-61.0	-35.0	-24.0	118.0	-47.5	-24.0

Cobham SATCOM, Sea Tel Products

0.75m EIRPsd Data Table

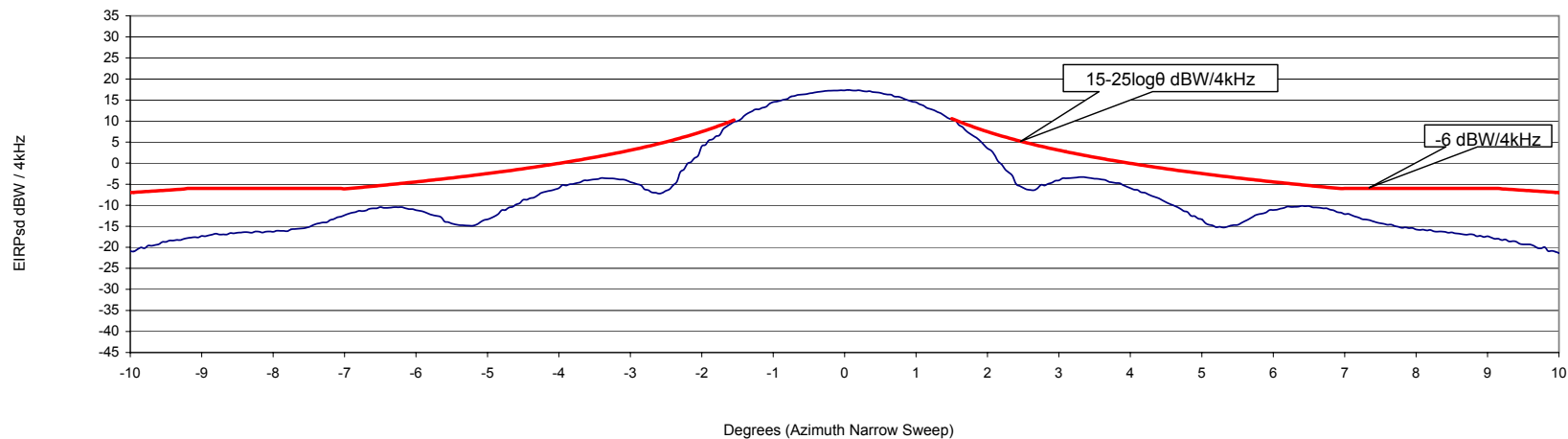
Co Pol Azimuth, -180 to +180 Degrees @ 1.0 deg (A)

-60.0	-34.8	-24.0
-59.0	-35.1	-24.0
-58.0	-39.5	-24.0
-57.0	-38.4	-24.0
-56.0	-39.0	-24.0
-55.0	-43.1	-24.0
-54.0	-40.3	-24.0
-53.0	-42.2	-24.0
-52.0	-45.5	-24.0
-51.0	-44.9	-24.0
-50.0	-35.5	-24.0
-49.0	-32.5	-24.0
-48.0	-33.0	-24.0
-47.0	-31.0	-23.8
-46.0	-35.4	-23.6
-45.0	-42.3	-23.3
-44.0	-33.3	-23.1
-43.0	-28.9	-22.8
-42.0	-28.6	-22.6
-41.0	-32.3	-22.3
-40.0	-43.5	-22.1
-39.0	-37.4	-21.8
-38.0	-28.5	-21.5
-37.0	-26.2	-21.2
-36.0	-28.1	-20.9
-35.0	-35.6	-20.6
-34.0	-36.4	-20.3
-33.0	-31.3	-20.0
-32.0	-27.5	-19.6
-31.0	-29.1	-19.3
-30.0	-42.6	-18.9
-29.0	-31.4	-18.6
-28.0	-27.5	-18.2
-27.0	-28.9	-17.8
-26.0	-32.0	-17.4
-25.0	-30.4	-16.9
-24.0	-27.6	-16.5
-23.0	-27.2	-16.0
-22.0	-27.2	-15.6
-21.0	-28.0	-15.1
-20.0	-27.5	-14.5
-19.0	-26.6	-14.0
-18.0	-31.1	-13.4
-17.0	-36.1	-12.8
-16.0	-29.4	-12.1
-15.0	-24.5	-11.4
-14.0	-24.5	-10.7
-13.0	-26.7	-9.8
-12.0	-25.5	-9.0
-11.0	-22.0	-8.0
-10.0	-21.0	-7.0
-9.0	-17.3	-6.0
-8.0	-16.2	-6.0
-7.0	-12.2	-6.1
-6.0	-11.2	-4.5
-5.0	-13.2	-2.5
-4.0	-5.6	-0.1
-3.0	-4.6	3.1
-2.0	4.2	7.5
-1.0	14.6	0.0
0.0	17.3	0.0

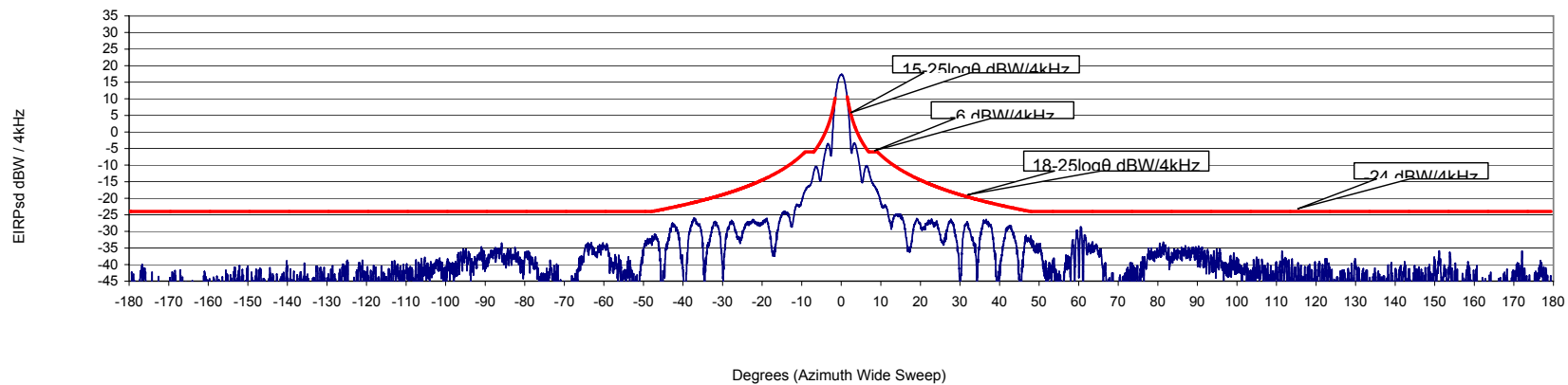
119.0	-44.0	-24.0
120.0	-44.3	-24.0
121.0	-41.7	-24.0
122.0	-50.2	-24.0
123.0	-42.3	-24.0
124.0	-44.1	-24.0
125.0	-47.5	-24.0
126.0	-44.3	-24.0
127.0	-42.0	-24.0
128.0	-42.4	-24.0
129.0	-40.3	-24.0
130.0	-40.1	-24.0
131.0	-47.7	-24.0
132.0	-47.7	-24.0
133.0	-50.6	-24.0
134.0	-49.5	-24.0
135.0	-42.8	-24.0
136.0	-43.7	-24.0
137.0	-43.8	-24.0
138.0	-45.3	-24.0
139.0	-40.2	-24.0
140.0	-42.3	-24.0
141.0	-43.1	-24.0
142.0	-42.8	-24.0
143.0	-54.9	-24.0
144.0	-50.8	-24.0
145.0	-46.1	-24.0
146.0	-42.0	-24.0
147.0	-53.1	-24.0
148.0	-50.9	-24.0
149.0	-43.0	-24.0
150.0	-39.8	-24.0
151.0	-38.4	-24.0
152.0	-46.0	-24.0
153.0	-49.1	-24.0
154.0	-41.4	-24.0
155.0	-43.8	-24.0
156.0	-47.2	-24.0
157.0	-44.4	-24.0
158.0	-42.6	-24.0
159.0	-45.1	-24.0
160.0	-44.1	-24.0
161.0	-51.1	-24.0
162.0	-51.6	-24.0
163.0	-47.9	-24.0
164.0	-46.2	-24.0
165.0	-51.8	-24.0
166.0	-52.0	-24.0
167.0	-50.7	-24.0
168.0	-45.5	-24.0
169.0	-48.2	-24.0
170.0	-45.5	-24.0
171.0	-43.1	-24.0
172.0	-38.6	-24.0
173.0	-47.9	-24.0
174.0	-52.4	-24.0
175.0	-47.8	-24.0
176.0	-44.1	-24.0
177.0	-40.2	0.0
178.0	-42.8	0.0
179.0	-52.7	0.0

Cobham SATCOM, Sea Tel Products
0.75 meter EIRPsd, HH Co-Pol, Azimuth, E-Plane (A)

14.25 GHz @ -21.6 dBW / 4 kHz, 0.7 dB Radome Loss



14.25 GHz @ -21.6 dBW / 4 kHz, 0.7 dB Radome Loss



File
 E:\LOOPCANYON\ACQUIRED\DATA\LOOPCANYON_134.MDB

Plot Parameters		
Input sd	Gain	Cal Factor
-21.6	39.69	44.13

Peak Excursions dB		% Over
1.5° to 7°	7° to 180°	
-0.05	-4.6	0%

Cobham SATCOM, Sea Tel Products

0.75m EIRPsd Data Table
Co Pol Elevation, 0 to +30 Degrees @ 0.1 / 0.5 deg (B)

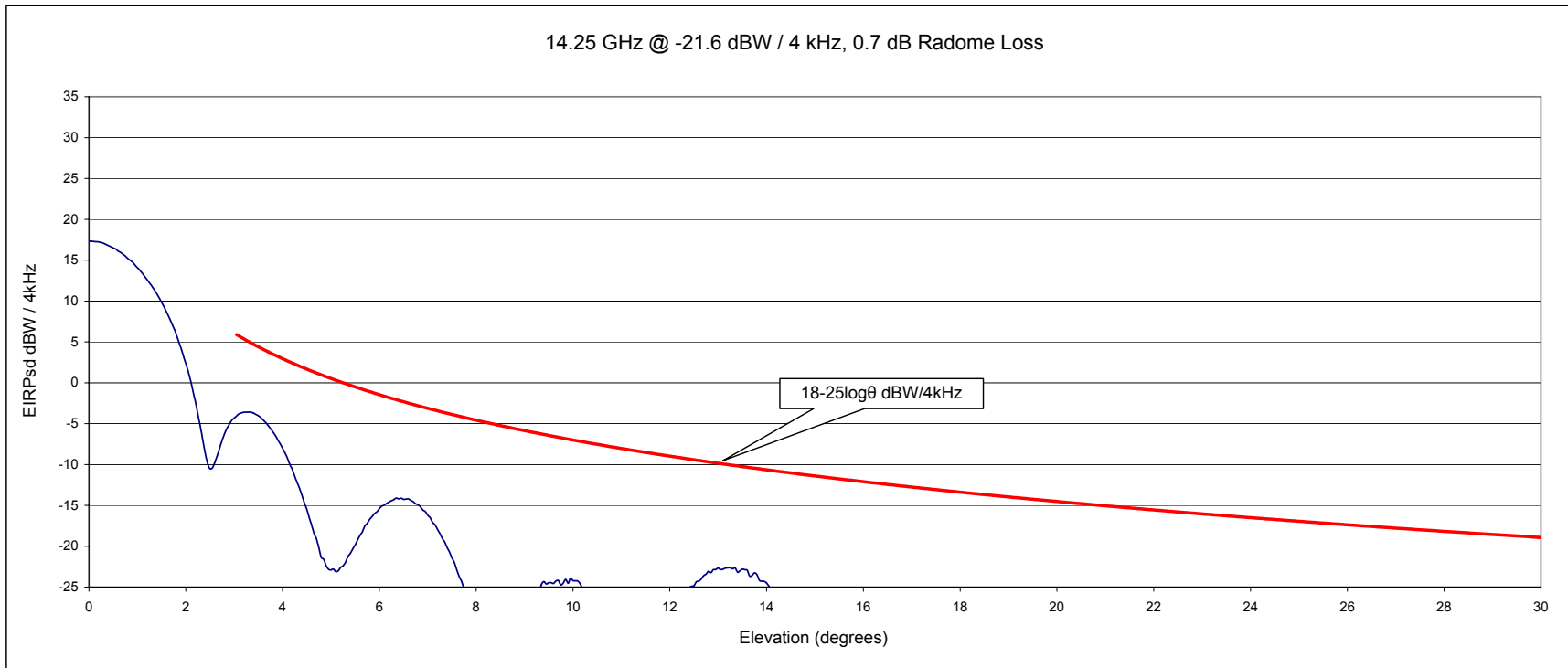
14.25 GHz @ -21.6 dBW / 4 kHz

Angle Degrees	EIRPsd dBW/4kHz	Mask dBW/4kHz
0.0	17.4	
0.1	17.3	
0.2	17.2	
0.3	17.1	
0.4	16.8	
0.5	16.5	
0.6	16.1	
0.7	15.7	
0.8	15.2	
0.9	14.8	
1.0	14.1	
1.1	13.4	
1.2	12.6	
1.3	11.8	
1.4	10.9	
1.5	9.9	
1.6	8.7	
1.7	7.4	
1.8	6.0	
1.9	4.3	
2.0	2.4	
2.1	0.3	
2.2	-2.3	
2.3	-5.3	
2.4	-8.5	
2.5	-10.5	
2.6	-9.8	
2.7	-8.0	
2.8	-6.3	
2.9	-5.1	
3.0	-4.3	6.1
3.1	-3.8	5.7
3.2	-3.6	5.4
3.3	-3.6	5.0
3.4	-3.7	4.7
3.5	-4.0	4.4
3.6	-4.5	4.1
3.7	-5.2	3.8
3.8	-6.0	3.5
3.9	-6.9	3.2
4.0	-8.0	2.9
4.1	-9.2	2.7
4.2	-10.6	2.4
4.3	-12.2	2.2
4.4	-13.8	1.9
4.5	-15.5	1.7
4.6	-17.4	1.4
4.7	-19.1	1.2
4.8	-21.4	1.0
4.9	-22.4	0.7
5.0	-22.9	0.5
5.1	-23.1	0.3
5.2	-22.6	0.1
5.3	-22.0	-0.1
5.4	-20.9	-0.3
5.5	-19.8	-0.5
5.6	-18.7	-0.7

14.25 GHz @ -21.6 dBW / 4 kHz

Angle Degrees	EIRPsd dBW/4kHz	Mask dBW/4kHz
10.0	-23.9	-6.9
10.5	-26.3	-7.5
11.0	-30.6	-8.0
11.5	-31.9	-8.5
12.0	-29.1	-8.9
12.5	-24.9	-9.4
13.0	-22.9	-9.8
13.5	-23.0	-10.2
14.0	-24.3	-10.6
14.5	-27.1	-11.0
15.0	-29.0	-11.4
15.5	-31.6	-11.7
16.0	-33.6	-12.1
16.5	-36.9	-12.4
17.0	-40.3	-12.7
17.5	-37.9	-13.0
18.0	-35.2	-13.4
18.5	-37.1	-13.6
19.0	-35.1	-13.9
19.5	-33.0	-14.2
20.0	-32.9	-14.5
20.5	-36.3	-14.8
21.0	-33.0	-15.0
21.5	-32.3	-15.3
22.0	-31.6	-15.5
22.5	-31.2	-15.8
23.0	-31.1	-16.0
23.5	-30.6	-16.3
24.0	-29.7	-16.5
24.5	-31.1	-16.7
25.0	-32.0	-16.9
25.5	-31.3	-17.1
26.0	-32.4	-17.4
26.5	-33.3	-17.6
27.0	-33.1	-17.8
27.5	-30.1	-18.0
28.0	-29.1	-18.2
28.5	-29.4	-18.4
29.0	-31.1	-18.5
29.5	-32.1	-18.7
30.0	-36.8	-18.9

Cobham SATCOM, Sea Tel Products
0.75 meter EIRPsd, HH Co-Pol, Elevation, H-Plane (B)



File:
 E:\LOOPCANYON\ACQUIRED\DATA\LOOPCANYON_130.MDB

Plot Parameters		
Input sd	Gain	Cal Factor
-21.6	39.69	44.06

Peak Excursions dB	
	3° to 30°
-	-8.42

% Over
 0%

Cobham SATCOM, Sea Tel Products

0.75m EIRPsd Data Table

Cross Pol Azimuth, -10 to +10 Degrees @ 0.1 deg (C)

14.25 GHz @ -21.6 dBW / 4 kHz

Angle Degrees	EIRPsd dBW/4kHz	Mask dBW/4kHz
-10.0	-34.3	-16.0
-9.9	-31.2	-16.0
-9.8	-30.9	-16.0
-9.7	-31.8	-16.0
-9.6	-32.3	-16.0
-9.5	-34.4	-16.0
-9.4	-33.4	-16.0
-9.3	-31.9	-16.0
-9.2	-33.8	-16.0
-9.1	-31.5	-16.0
-9.0	-28.8	-16.0
-8.9	-31.3	-16.0
-8.8	-35.2	-16.0
-8.7	-26.1	-16.0
-8.6	-28.6	-16.0
-8.5	-34.5	-16.0
-8.4	-33.8	-16.0
-8.3	-34.1	-16.0
-8.2	-29.4	-16.0
-8.1	-29.8	-16.0
-8.0	-29.8	-16.0
-7.9	-31.4	-16.0
-7.8	-28.1	-16.0
-7.7	-27.4	-16.0
-7.6	-29.7	-16.0
-7.5	-28.6	-16.0
-7.4	-32.7	-16.0
-7.3	-28.5	-16.0
-7.2	-31.1	-16.0
-7.1	-32.8	-16.0
-7.0	-34.4	-16.0
-6.9	-28.2	-16.0
-6.8	-31.3	-15.8
-6.7	-28.1	-15.7
-6.6	-28.9	-15.5
-6.5	-27.1	-15.3
-6.4	-29.4	-15.2
-6.3	-29.0	-15.0
-6.2	-27.4	-14.8
-6.1	-27.6	-14.6
-6.0	-29.6	-14.5
-5.9	-35.4	-14.3
-5.8	-30.4	-14.1
-5.7	-35.7	-13.9
-5.6	-30.3	-13.7
-5.5	-34.5	-13.5
-5.4	-31.0	-13.3
-5.3	-27.7	-13.1
-5.2	-31.1	-12.9
-5.1	-33.0	-12.7
-5.0	-31.6	-12.5
-4.9	-33.1	-12.3
-4.8	-33.1	-12.0
-4.7	-45.6	-11.8
-4.6	-37.6	-11.6
-4.5	-47.3	-11.3
-4.4	-32.4	-11.1

14.25 GHz @ -21.6 dBW / 4 kHz

Angle Degrees	EIRPsd dBW/4kHz	Mask dBW/4kHz
0.0	-28.8	
0.1	-26.8	
0.2	-19.9	
0.3	-18.0	
0.4	-17.4	
0.5	-16.7	
0.6	-16.4	
0.7	-15.4	
0.8	-16.4	
0.9	-16.4	
1.0	-17.1	
1.1	-17.4	
1.2	-18.1	
1.3	-18.8	
1.4	-20.0	
1.5	-19.1	
1.6	-19.4	
1.7	-19.7	
1.8	-19.2	-1.4
1.9	-19.2	-2.0
2.0	-17.4	-2.5
2.1	-18.5	-3.1
2.2	-18.0	-3.6
2.3	-16.4	-4.0
2.4	-17.5	-4.5
2.5	-16.9	-4.9
2.6	-18.4	-5.4
2.7	-18.3	-5.8
2.8	-18.8	-6.2
2.9	-19.2	-6.6
3.0	-20.1	-6.9
3.1	-21.6	-7.3
3.2	-23.4	-7.6
3.3	-25.1	-8.0
3.4	-26.1	-8.3
3.5	-29.1	-8.6
3.6	-32.1	-8.9
3.7	-32.7	-9.2
3.8	-35.2	-9.5
3.9	-38.5	-9.8
4.0	-47.3	-10.1
4.1	-35.0	-10.3
4.2	-37.9	-10.6
4.3	-35.8	-10.8
4.4	-35.4	-11.1
4.5	-40.5	-11.3
4.6	-47.7	-11.6
4.7	-48.3	-11.8
4.8	-41.5	-12.0
4.9	-42.1	-12.3
5.0	-44.3	-12.5
5.1	-33.5	-12.7
5.2	-35.3	-12.9
5.3	-39.1	-13.1
5.4	-38.9	-13.3
5.5	-38.3	-13.5
5.6	-38.1	-13.7

Cobham SATCOM, Sea Tel Products

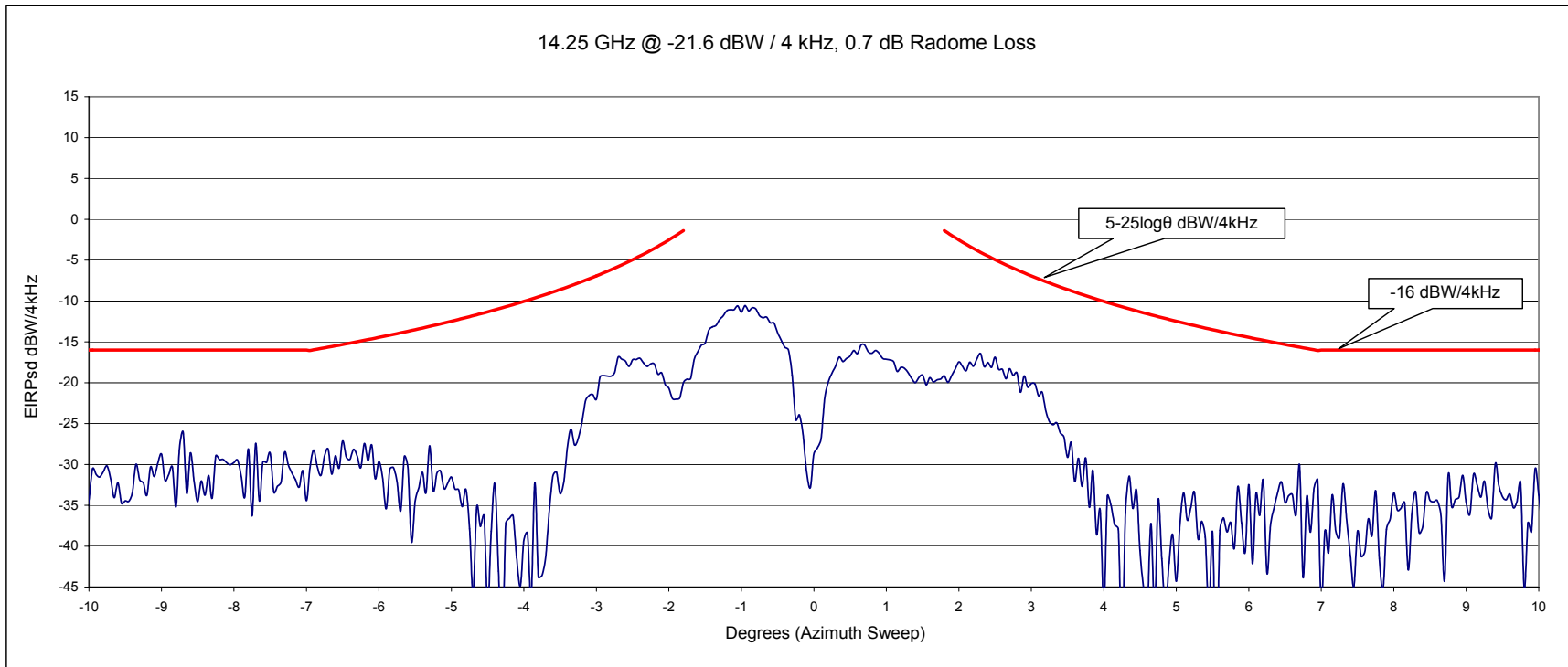
0.75m EIRPsd Data Table

Cross Pol Azimuth, -10 to +10 Degrees @ 0.1 deg (C)

-4.3	-53.7	-10.8
-4.2	-36.6	-10.6
-4.1	-41.4	-10.3
-4.0	-39.3	-10.1
-3.9	-46.2	-9.8
-3.8	-43.8	-9.5
-3.7	-41.4	-9.2
-3.6	-31.4	-8.9
-3.5	-33.6	-8.6
-3.4	-27.9	-8.3
-3.3	-27.6	-8.0
-3.2	-24.9	-7.6
-3.1	-21.6	-7.3
-3.0	-22.0	-6.9
-2.9	-19.1	-6.6
-2.8	-19.2	-6.2
-2.7	-16.9	-5.8
-2.6	-17.3	-5.4
-2.5	-17.2	-4.9
-2.4	-17.0	-4.5
-2.3	-18.0	-4.0
-2.2	-17.7	-3.6
-2.1	-18.8	-3.1
-2.0	-20.7	-2.5
-1.9	-22.0	-2.0
-1.8	-20.0	-1.4
-1.7	-19.5	
-1.6	-16.2	
-1.5	-15.2	
-1.4	-13.2	
-1.3	-12.3	
-1.2	-11.2	
-1.1	-11.1	
-1.0	-11.4	
-0.9	-11.2	
-0.8	-11.0	
-0.7	-12.1	
-0.6	-12.7	
-0.5	-13.9	
-0.4	-15.7	
-0.3	-19.1	
-0.2	-23.9	
-0.1	-30.9	
0.0	-28.8	

5.7	-38.3	-13.9
5.8	-40.2	-14.1
5.9	-37.1	-14.3
6.0	-32.5	-14.5
6.1	-33.6	-14.6
6.2	-32.0	-14.8
6.3	-37.4	-15.0
6.4	-33.4	-15.2
6.5	-34.7	-15.3
6.6	-33.7	-15.5
6.7	-30.1	-15.7
6.8	-33.9	-15.8
6.9	-32.8	-16.0
7.0	-47.2	-16.0
7.1	-40.8	-16.0
7.2	-38.1	-16.0
7.3	-32.4	-16.0
7.4	-41.2	-16.0
7.5	-38.2	-16.0
7.6	-40.7	-16.0
7.7	-38.7	-16.0
7.8	-41.5	-16.0
7.9	-37.9	-16.0
8.0	-33.5	-16.0
8.1	-35.4	-16.0
8.2	-42.9	-16.0
8.3	-33.3	-16.0
8.4	-37.6	-16.0
8.5	-34.4	-16.0
8.6	-34.4	-16.0
8.7	-44.2	-16.0
8.8	-35.2	-16.0
8.9	-34.0	-16.0
9.0	-34.7	-16.0
9.1	-31.2	-16.0
9.2	-34.0	-16.0
9.3	-35.4	-16.0
9.4	-29.9	-16.0
9.5	-33.9	-16.0
9.6	-33.6	-16.0
9.7	-34.5	-16.0
9.8	-45.2	-16.0
9.9	-38.2	-16.0
10.0	-33.7	-16.0

**Cobnam SATCOM, Sea Tel Products
0.75 meter EIRPsd, VH XP, Azimuth, E-Plane (C)**



File
E:\LOOPCANYON\ACQUIREDATA\1425XAZ_HH_ND_2.MDB

Plot Parameters		
Pin sd	Gain	Cal Factor
-21.6	39.69	44.13

Peak Excursions dB	
1.8° to 7°	7° to 180°
-11.08	-11.30

% Over
0.00