

21 September 2016

VIA ELECTRONIC FILING

Ms. Marlene H. Dortch
Office of the Secretary
Federal Communications Commission
445 12th Street, S.W.
Washington, D.C. 20554

Re: Landing Point Notification for the BRUSA Submarine Cable System, FCC File No. SCL-LIC-20160330-00011

Dear Ms. Dortch:

Pursuant to Sections 1.767(a)(5) and (g)(8) of the Commission's rules, Telefónica International Wholesale Services América S.A., Telxius Cable USA, Inc., and Telxius Cable Puerto Rico, Inc. ("Applicants"), hereby notify the Commission of details regarding the Virginia Beach landing point for the BRUSA submarine cable system.¹

The BRUSA submarine cable system will land in Virginia Beach, Virginia, as follows:

- Beach landing: Virginia Beach, Virginia (no street address), 36°49'2.45"N Latitude, 75°58'4.07"W Longitude; and
- Cable landing station: Virginia Beach, Virginia (no street address yet), 36°46'39.23"N Latitude and 76° 0'26.02"W Longitude.

Attached to this filing is a map of the locations of the beach landing and cable landing station. At the time of filing the cable landing license application, the Applicants had not yet determined the precise locations of the beach landing and cable landing station in Virginia Beach.² The Applicants previously notified the Commission of the San Juan, Puerto Rico and the Fortaleza

¹ See 47 C.F.R. §§ 1.767(a)(5), (g)(8).


² See *Telefónica International Wholesale Services USA, Inc., TI Wholesale Services Puerto Rico, Inc., and Telefónica International Wholesale Services América, S.A., Application for a License to Land and Operate a Private Fiber-Optic Submarine Cable System Connecting Virginia, Puerto Rico, and Brazil, FCC File No. SCL-LIC-20160330-0011*, at 5 (filed Mar. 30, 2016).

Ms. Marlene H. Dortch
Federal Communications Commission
21 September 2016
Page 2

and Rio De Janeiro, Brazil, landing points in the original license application, and provided landing point information for those landings.³

If you have any questions, please do not hesitate to contact me by telephone at + 1 202 730 1337 or by email at kbressie@hwglaw.com.

Yours sincerely,



Kent Bressie
Susannah Larson
*Counsel for Telefónica International
Wholesale Services América S.A., Telxius
Cable USA, Inc., and Telxius Cable Puerto
Rico, Inc.*

Attachments

³ *Id.*

CERTIFICATE OF SERVICE

I, Kent Bressie, hereby certify that consistent with 47 C.F.R. § 1.767(j), I have served copies of the foregoing landing point notification pertaining to the cable landing license applications for the BRUSA submarine cable system, by hand delivery or electronic mail this 21st day of September, 2016, to the following:

Ambassador Daniel Sepulveda
U.S. Coordinator and Deputy Assistant Secretary of State
Int'l Communications & Information Policy
Bureau of Economic and Business Affairs
U.S. DEPARTMENT OF STATE
EB/CIP : Room 4634
2201 C Street, N.W.
Washington, D.C. 20520-4634

Kathy Smith
Chief Counsel
U.S. DEPARTMENT OF COMMERCE/NTIA
14th Street and Constitution Avenue, N.W.
Room 4713
Washington, D.C. 20230

Robert Gorman
General Counsel
DEFENSE INFORMATION SYSTEMS AGENCY
6910 Cooper Avenue
Fort Meade, Maryland 20755



Kent Bressie

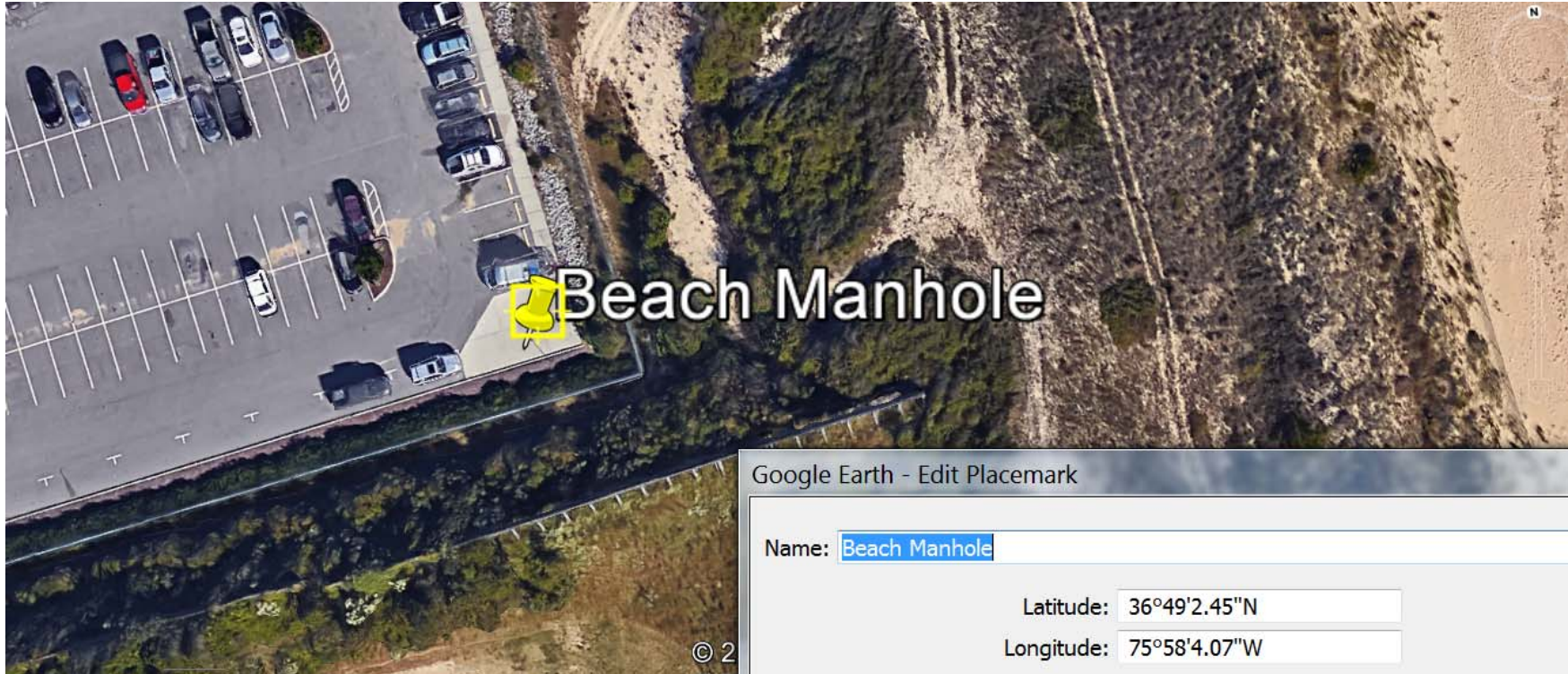
ATTACHMENT:

VIRGINIA BEACH, VIRGINIA, LANDING POINT INFORMATION

VIRGINIA BEACH LANDING POINT INFORMATION

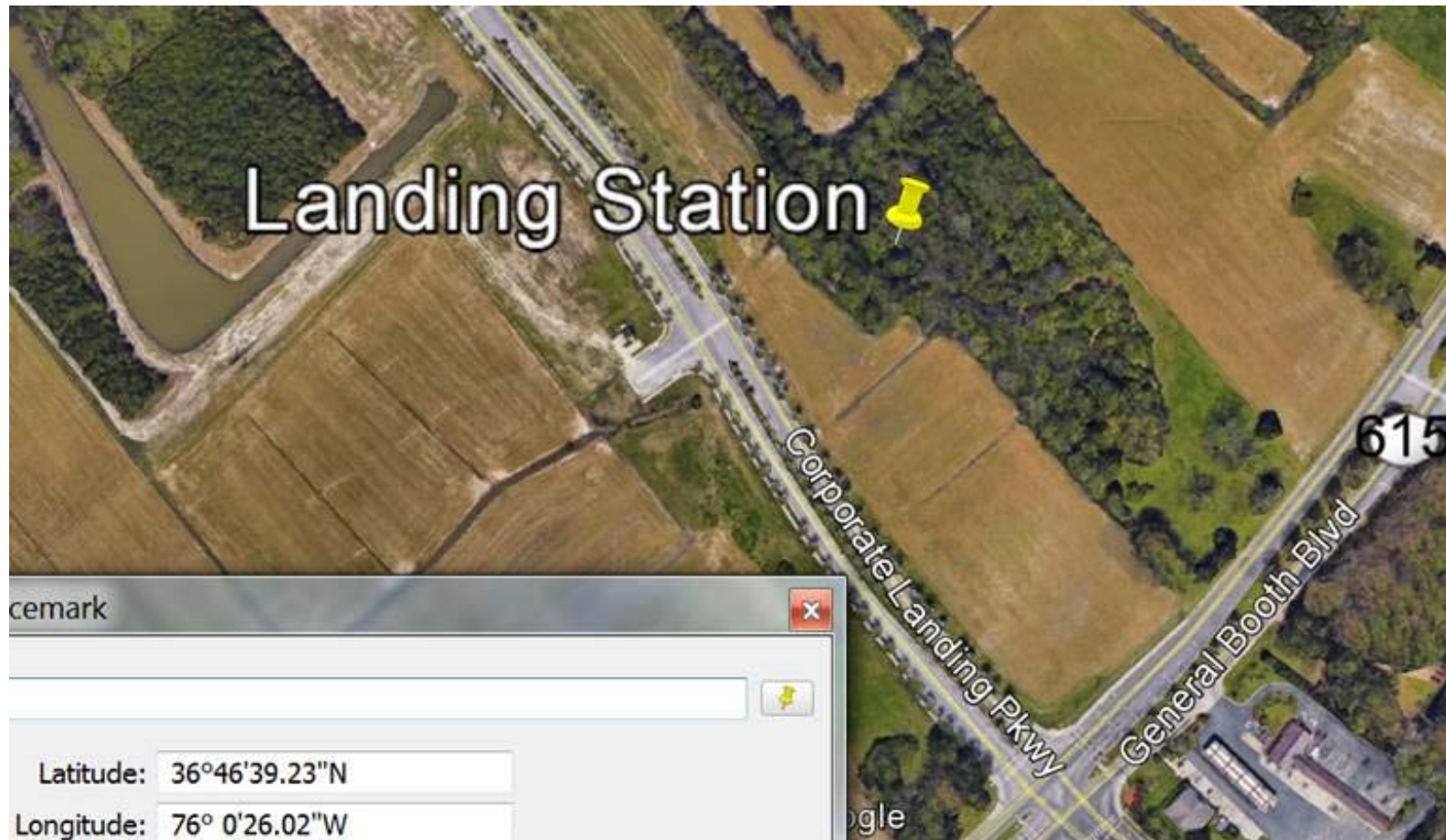


VIRGINIA BEACH MANHOLE INFORMATION



Latitude: 36°49'2.45"N
Longitude 75°58'4.07"W

VIRGINIA BEACH LANDING STATION INFORMATION



Latitude: 36°46'39.23"N

Longitude: 76° 0'26.02"W