

S2922 SAT-MOD-20170221-00019 IB2017000445
DIRECTV Enterprises, LLC
SKY B-1



File # SAT-MOD-20170221-00019
Call Sign S2922 **REISSUE**
(or other identifier) Grant Date 05/11/17
From 03/22/17 Term Dates see
To: conditions

Approved by OMB
3060-0678

Approved: Stephen J. Duall
Chief/Satellite Policy Branch

Date & Time Filed: Feb 21 2017 11:22:38:980AM
File Number: SAT-MOD-20170221-00019

FCC APPLICATION FOR SPACE AND EARTH STATION:MOD OR AMD - MAIN FORM
FCC Use Only

FCC 312 MAIN FORM FOR OFFICIAL USE ONLY


APPLICANT INFORMATION

Enter a description of this application to identify it on the main menu:
Fleet Management Notice for SKY-B1 Satellite

1-8. Legal Name of Applicant

Name:	DIRECTV Enterprises, LLC	Phone Number:	301-663-0053
DBA Name:		Fax Number:	240-358-0569
Street:	6050 Elmer Derr Rd	E-Mail:	jw0854@att.com
City:	Frederick	State:	MD
Country:	USA	Zipcode:	21703
Attention:	Jack Wengryniuk		

ATTACHMENT TO GRANT
DIRECTV Enterprises, LLC
IBFS File No. SAT-MOD-20170221-00019

IBFS File No(s):	SAT-MOD-20170221-00019	<p>GRANTED – With Conditions</p>  <p>International Bureau Satellite Division</p>
Licensee/Grantee:	DIRECTV Enterprises, LLC ¹	
Call Sign:	S2922	
Satellite Name:	SKY-B1	
Orbital Location: (required station-keeping tolerance)	43.15° W.L. (± 0.05 degrees east-west)	
Administration:	United States of America	
Nature of Service:	Fixed-Satellite Services	
Scope of Grant:	Reissue of SKY-B1 license following fleet management operations to reflect the technical parameters and conditions under which SKY-B1 must be operated at the 43.15° W.L. orbital location, pursuant to 47 CFR § 25.118(e).	
Prior Grants:	Authority to construct, deploy and operate a geostationary orbit space station. See IBFS File Nos. SAT-RPL-20140221-00026; SAT-AMD-20150806-00054	
Service Area(s):	See Schedule S Tech Report (Item S6(d)) and GXT files in IBFS File No. SAT-RPL-20140221-00026	
Frequencies:	10.7-10.95 GHz (space-to-Earth) 10.95-11.2 GHz (space-to-Earth) 11.2-11.45 GHz (space-to-Earth) 11.45-11.7 GHz (space-to-Earth) 11.7-12.2 GHz (space-to-Earth) 18.85-20.2 GHz (space-to-Earth) ² 12.75-13.25 GHz (Earth-to-space) 13.75-14.0 GHz (Earth-to-space) 14.0-14.5 GHz (Earth-to-space) 28.65-30.0 GHz (Earth-to-space) ³ 11.443 and 11.4435 GHz or 11.4465 and 11.447 GHz (space-to-earth)(telemetry & tracking) 13.2495 GHz and 14.498 GHz (Earth-to-space)(command)	
<p>Operations under this grant must comport with the legal and technical specifications set forth by the applicant or petitioner and with Federal Communication Commission’s rules not waived herein. This grant is also subject to the following conditions:</p> <p>1. DIRECTV must prepare the necessary information, as may be required, for submission to the International Telecommunication Union (ITU) to initiate and complete the advance publication, coordination, due diligence, and notification process of this space station, or other appropriate procedures under the ITU Radio</p>		

¹ Application was originally filed by Intelsat License LLC. The application was subsequently amended to provide DIRECTV Enterprises, LLC as the applicant and licensee.

² Operations in these frequencies will be subject to the authority of the Telecommunication Regulatory Authority of the United Arab Emirates, consistent with the UAE ITU filings known as YAHSAT-G5-43W and MADAR-43W. See Annex A to this grant. This authorization does not include any grant of market access to the United States in these frequencies. Iridium Satellite LLC filed comments to this application stating that it has no objection to a grant of DIRECTV’s Application, assuming that operations in certain portions of these frequencies will be coordinated under ITU procedures. Comments of Iridium Satellite LLC (filed Dec. 18, 2015). This is indeed the case. See Annex A.

³ *Id.*

ATTACHMENT TO GRANT
DIRECTV Enterprises, LLC
IBFS File No. SAT-MOD-20170221-00019

Regulations. DIRECTV will be held responsible for all cost-recovery fees associated with ITU filings. No protection from interference caused by radio stations authorized by other administrations is guaranteed unless coordination, notification, or other appropriate procedures are timely completed or, with respect to individual administrations, coordination agreements are successfully completed. Any radio station authorization for which coordination or other appropriate procedures have not been completed may be subject to additional terms and conditions as required to effect coordination with the frequency assignments of other administrations.

2. In connection with the provision of service in any particular country, DIRECTV is obliged to comply with the applicable laws, regulations, rules, and licensing procedures of that country.

3. DIRECTV must operate SKY-B1 at the 43.15° W.L. orbital location in compliance with all existing or future coordination agreements for this location.

4. DIRECTV must maintain the SKY-B1 space station within an east/west longitudinal station-keeping tolerance of ± 0.05 degrees of the 43.15° W.L. orbital location.

5. The Commission has exchanged letters with the Telecommunications Regulatory Authority of the United Arab Emirates to ensure a mutual understanding regarding the operations of the SKY-B1 space station. The letters are attached to this grant and the understandings and factual basis for those understandings are a material consideration for this grant of authority.

6. The operations of SKY-B1 and associated earth stations must comport with the applicable uplink and downlink limits in 47 CFR § 25.140(a)(3) of the Commission's rules, unless Intelsat coordinates any non-conforming operations with the operations of U.S.-licensed geostationary orbit space stations within 6 degrees of the 43.15° W.L. orbital location. The operations of SKY-B1 must also comport with the maximum power limits indicated in its application, unless other levels have been successfully coordinated and notified to the FCC. Non-conforming operation must also be coordinated with respect to those operations of non-U.S.-licensed space stations within 6 degrees of 43.15° W.L. involving approved communications with U.S.-licensed earth stations.

7. The FSS operations of SKY-B1 and associated earth stations must comply with the parameters of the Appendix 30B satellite network USASAT-55E filed with the ITU for operation in the 10.7-10.95 GHz (space-to-Earth), 11.20-11.45 GHz (space-to-Earth), and 12.75-13.25 GHz (Earth-to-space) frequency bands and any additional conditions resulting from the coordination of this network.

8. Operations of SKY-B1 in the 14.47-14.5 GHz frequency band must comply with the terms of footnotes 5.149 and US342 to the United States Table of Frequency Allocations, 47 C.F.R. § 2.106, 5.149, US342, which urge taking all practicable steps to protect the radio astronomy service from harmful interference.

9. DIRECTV's use of the 10.95-11.2 GHz frequency band is limited to international operations in accordance with footnote NG52 to the United States Table of Frequency Allocations, 47 C.F.R. § 2.106 NG52.

10. DIRECTV's request for waiver of footnote NG52 of the United States Table of Allocations, 47 C.F.R. § 2.106, to use the 11.45-11.7 GHz frequency band to offer domestic services on an unprotected, non-interference basis in the United States is GRANTED, as conditioned. We find that waiver does not undermine the purpose of the rules because the waiver involves only earth stations that are receive-only in the 11.45-11.7 GHz frequency band and thus are not capable of causing interference into fixed stations operating in this band. Furthermore, because DIRECTV has agreed to accept any level of interference from fixed stations into its receive-only earth stations' operations in these bands, fixed station operators will not be required to coordinate their station operations with the space station operator's receive-only earth stations' operations.⁴ Under these

⁴ See Legal Narrative, IBFS File No. SAT-RPL-20140221-00026 at 4-5.

ATTACHMENT TO GRANT
DIRECTV Enterprises, LLC
IBFS File No. SAT-MOD-20170221-00019

circumstances, we determine that an additional coordination burden is not placed upon fixed station operators and their ability to expand service in the future would not be restricted in any manner.⁵ Grant here, as conditioned, is consistent with prior Commission precedent.⁶

- a. DIRECTV's space-to-Earth transmissions in the 11.45-11.7 GHz band that provide domestic service are on an unprotected, non-harmful interference basis relative to fixed stations. As such, DIRECTV must not cause harmful interference to, or claim protection from, fixed stations to which frequencies in the 11.45-11.7 GHz band have either been already assigned, or to which frequencies in the 11.45-11.7 GHz band may be assigned at a later date. DIRECTV must terminate operations in the 11.45-11.7 GHz band upon notification that its operations are causing interference to fixed stations operating in this band, and must immediately inform the Commission, in writing, of such an event.
- b. DIRECTV must inform its customers, in writing, including end-users receiving service from resellers accessing capacity on the SKY-B1 space station, that the service in the 11.45-11.7 GHz band with regard to domestic service is being provided on an uncoordinated basis, and that the potential exists that future licensed fixed stations may cause harmful interference to these unprotected earth stations.

11. DIRECTV's use of the 10.95-11.2 GHz and 11.45-11.7 GHz band (space-to-Earth) is subject to footnote US211 to the United States Table of Frequency Allocations, 47 C.F.R. § 2.106, US211, which urges airborne or space station operations taking all practicable steps to protect radio astronomy observations in the adjacent bands from harmful interference, consistent with footnote US74.

12. DIRECTV's request for waiver of footnote NG52 of the United States Table of Allocations, 47 C.F.R. § 2.106, to use the 12.75-13.25 GHz (Earth-to-space) frequency band to offer domestic services on an unprotected, non-interference basis in the United States is GRANTED. DIRECTV's operations within the United States must be limited to two gateway earth stations in this band. As such, we find that waiver does not undermine the purpose of the rules.

13. In the 13.75-14.0 GHz band (Earth-to-space), receiving space stations in the fixed satellite service must not claim protection from radiolocation transmitting stations operating in accordance with the United States Table of Frequency Allocations, 47 C.F.R. § 2.106.

14. Pursuant to footnote US337 of the United States Table of Frequency Allocations, 47 C.F.R. § 2.106, US337, any earth station in the United States and its possessions communicating with the SKY-B1 space station in the 13.75-14.0 GHz band (Earth-to-space) is required to coordinate through National Telecommunications and Information Administration's (NTIA's) Interdepartment Radio Advisory Committee's

⁵ *PanAmSat Licensee Corp. Application for Authority to Use the Extended Ku-Band Frequencies for Domestic Service*, Order and Authorization, 20 FCC Rcd 14642, 14646 (Sat. Div., Int'l Bur., 2005).

⁶ The Intelsat 9 space station, which is currently authorized to operate at 43.1° W.L., has this waiver as a condition of its current authorization. See IBFS File No. SAT-MOD-20120703-00110. On a number of other occasions, the Commission has authorized downlink of domestic service to customer receive-only earth stations in the 10.95-11.2 GHz and 11.45-11.7 GHz bands, subject to conditions. *PanAmSat Licensee Corp. Application for Authority to Use the Extended Ku-Band Frequencies for Domestic Service*, Order and Authorization, 20 FCC Rcd 14642 (Sat. Div., Int'l Bur., 2005); *EchoStar KuX Corporation Application for Authority to Construct, Launch and Operate a Geostationary Satellite Using the Extended Ku-Band Frequencies in the Fixed-Satellite service at the 83° W.L. Orbital Location*, Order And Authorization, 20 FCC Rcd 919, 921-922, para. 9 (Sat. Div., Int'l Bur., 2004); *EchoStar Satellite LLC Application for Authority to Construct, Launch and Operate a Geostationary Satellite Using the Extended Ku-Band Frequencies in the Fixed-Satellite Service at the 109° W.L. Orbital Location*, Order and Authorization, 20 FCC Rcd 930 (Sat. Div., Int'l Bur., 2004); *EchoStar KuX Corporation Application for Authority to Construct, Launch and Operate a Geostationary Satellite Using the Extended Ku-Band Frequencies in the Fixed-Satellite Service at the 121° W.L. Orbital Location*, Order And Authorization, 20 FCC Rcd 942 (Sat. Div., Int'l Bur., 2004).

ATTACHMENT TO GRANT
DIRECTV Enterprises, LLC
IBFS File No. SAT-MOD-20170221-00019

(IRAC's) Frequency Assignment Subcommittee (FAS) to minimize interference to the National Aeronautics and Space Administration (NASA) Tracking and Data Relay Satellite System, including manned space flight.

15. Operations of any earth station in the United States and its possessions communicating with the SKY-B1 space station in the 13.75-14.0 GHz band (Earth-to-space) must comply with footnote US356 to United States Table of Frequency Allocations, 47 C.F.R. § 2.106, US356, which specifies that in the band 13.75-14 GHz, an earth station in the fixed-satellite service shall have a minimum antenna diameter of 4.5 meters and the equivalent isotropically radiated powers (e.i.r.p.) of any emission should be at least 68 dBW and should not exceed 85 dBW. Operations of any earth station located outside the United States and its possessions communicating with the SKY-B1 space station in the 13.75-14.0 GHz band (Earth-to-space) must be consistent with No. 5.502 to the ITU Radio Regulations, which allows a minimum antenna diameter of 1.2 meters for earth stations of a geostationary satellite orbit network and specifies mandatory power limits.


16. Operations of any earth station in the United States and its possessions communicating with the SKY-B1 space station in the 13.77-13.78 GHz (Earth-to-space) frequency band must comply with footnote US357 to United States Table of Frequency Allocations, 47 C.F.R. § 2.106, US357, which specifies that the maximum e.i.r.p. density of emissions not exceed 71 dBW in any 6 MHz band within the 13.77-13.78 GHz (Earth-to-space) frequency band for communications with a space station in geostationary-satellite orbit.⁷ Operations of any earth station located outside the United States and its possessions communicating with the SKY-B1 space station in the 13.77-13.78 GHz (Earth-to-space) frequency band must comply with No. 5.503 of the ITU Radio Regulations, which specifies a required maximum e.i.r.p. density of emissions (limit is dependent on antenna diameter) for communications with a space station in geostationary-satellite orbit.

17. The license term for the space station is 15 years and began on March 28, 2017 the date that DIRECTV certified to the Commission that SKY-B1 was successfully placed into orbit and its operations fully conform to the terms and conditions of this authorization.⁸

Licensee/grantee is afforded thirty (30) days from the date of release of this action to decline the grant as conditioned. Failure to respond within this period will constitute formal acceptance of the grant as conditioned.

This action is taken pursuant to Section 0.261 of the Commission's rules on delegated authority, 47 C.F.R. § 0.261, and is effective upon release.

Station licenses are subject to the conditions specified in Section 309(h) of the Communications Act of 1934, as amended, 47 U.S.C. § 309(h).

Action Date:	May 11, 2017	
Term Dates	From: March 22, 2017	To: see conditions
Approved:	 Stephen J. Duall Chief, Satellite Policy Branch	

⁷ Footnote US357 places a restriction on FSS earth station operations in order to protect government operations in the band, including manned space flight. 47 C.F.R. § 2.106, US357.

⁸ See Letter from Jennifer D. Hindin, Counsel for DIRECTV, to Marlene H. Dortch, Secretary, FCC, dated March 28, 2017.



Federal Communications Commission
Washington, D.C. 20554

April 19, 2017

Tariq Al-Awadhi
Executive Director
Spectrum Affairs Department
Telecommunications Regulatory Authority
PO Box 26662
Abu Dhabi, UAE

Re: Operations of the SKY-B1 Satellite

Dear Mr. Al-Awadhi:

This is in reference to our letter of March 15, 2016, and to your acknowledgment dated April 12, 2016, concerning the SKY-B1 satellite and its operation at the 43.1° W.L. orbital location. In the March 15 letter, I stated that the FCC would consult with the TRA, if practicable, prior to any relocation of the satellite. I wish to bring to your attention a minor change in the location at which the SKY-B1 satellite will operate, and to confirm that our informal understanding concerning the operation of the satellite, as documented in earlier correspondence, is otherwise unchanged.

More specifically, on February 21, 2017, DIRECTV Enterprises, LLC, provided the FCC with notice of its intent to operate the SKY-B1 satellite at 43.15° W.L., instead of at 43.1° W.L., the location currently specified in its FCC authorization.


For your convenience, we include here the items concerning the operation of SKY-B1 on which our agencies concurred in earlier correspondence, but with the modified orbital location inserted:

- 1) At the 43.15° W.L. orbital location, operations of SKY-B1 in the Ka-band frequencies will be subject to the TRA's authority and such authority will allow the TRA to require YahSat to modify or cease operations in the Ka-band frequencies if deemed necessary.
- 2) At the 43.15° W.L. orbital location, operations of SKY-B1 in frequency bands other than the Ka-band frequencies will be subject solely to the authority of the FCC. Operations of SKY-B1 at any location other than 43.15° W.L., including operations in the Ka-band frequencies and any operations as a result of any equipment failure in the satellite that leads to inability to maintain the satellite within $\pm 0.05^\circ$ of its assigned 43.15° W.L. orbital location, will also be subject solely to the authority of the FCC.
- 3) The FCC will consult with the TRA if practicable, prior to any relocation of the satellite, or as soon thereafter as possible.
- 4) The FCC will retain the unilateral right in the event of extraordinary circumstances to direct DIRECTV to cease operations of SKY-B1, or any portion of the satellite, without the need for consultation with or approval from the TRA, for example, to comply with a direction by the U.S. President under Section 706(c) of the Communications Act of 1934, as amended, 47 U.S.C. § 606(c), or in the event of a satellite anomaly presenting an imminent danger, and DIRECTV will be required to comply with any such direction. It is understood that, if operations of SKY-B1 in the Ka-band frequencies are ceased under this condition, the FCC will inform the TRA, at the earliest possible opportunity, about the action taken by the FCC.

- 5) YahSat and the TRA will be responsible for the compliance with the ITU Radio Regulations (in particular the coordination and notification procedures) for the operations of SKY-B1 at 43.15° W.L. in the Ka-band frequencies.
- 6) DIRECTV and the FCC will be responsible for taking action necessary for compliance with the ITU Radio Regulations (in particular the coordination and notification procedures) for SKY-B1, except as noted in number 5 above.
- 7) With respect to Paragraph 3.2 of the Minutes of the 13th Plenary Meeting of WRC-12 (as set out in ITU Circular Letter CR/333), the FCC will not object to the TRA notifying the ITU of the bringing into use of frequency assignments of the YAHSAT-G5-43W and MADAR-43 W networks in the bands 28.65-30.0 GHz and 18.85-20.2 GHz, based upon operations of SKY-B1.

If the foregoing corresponds to your understanding of the informal arrangements between our agencies concerning SKY-B1, please confirm by return letter. Thank you.

Sincerely,


Jose P. Albuquerque
Chief, Satellite Division
International Bureau



Date: 03 MAY 2017
Ref.: TRA/SA/S-1/T/17-1362

**MR. JOSE P. ALBUQUERQUE
CHIEF, SATELLITE DIVISION
INTERNATIONAL BUREAU
FEDERAL COMMUNICATIONS COMMISSION
20554 WASHINGTON, D.C.
UNITED STATES OF AMERICA**

TELEFAX: +1 202 4181208

Subject: Operation of the SKY-B1 Satellite

Reference: 1) FCC letter dated 19 April 2017

Dear Mr. Jose,

The United Arab Emirates (UAE) administration would like to acknowledge the receipt of your letter in reference 1 above. Furthermore, we accept the relocation of SKY-B1 satellite and all the information provided concerning this matter as mentioned in your letter.

We highly appreciate your usual cooperation and coordination on such issues.

Best Regards,

Tariq AlAwadhi
Executive Director Spectrum Affairs
هيئة تنظيم الاتصالات
TELECOMMUNICATIONS REGULATORY AUTHORITY

رقم الملف: 13662 / 036 / 1777
رقم الفاكس: 4181208
مركز: أبو ظبي، الإمارات العربية المتحدة
PO Box 26662, Abu Dhabi, United Arab Emirates

9-16. Name of Contact Representative

Name:	Jennifer Hindin	Phone Number:	202-719-4975
Company:	Wiley Rein LLP	Fax Number:	202-719-7049
Street:	1776 K Street, NW	E-Mail:	jhindin@wileyrein.com
City:	Washington	State:	DC
Country:	USA	Zipcode:	20006-
Attention:		Relationship:	Legal Counsel

CLASSIFICATION OF FILING

17. Choose the button next to the classification that applies to this filing for both questions a. and b. Choose only one for 17a and only one for 17b.

- a1. Earth Station
- a2. Space Station

- (N/A) b1. Application for License of New Station
- (N/A) b2. Application for Registration of New Domestic Receive-Only Station
- b3. Amendment to a Pending Application
- b4. Modification of License or Registration
- b5. Assignment of License or Registration
- b6. Transfer of Control of License or Registration
- b7. Notification of Minor Modification
- (N/A) b8. Application for License of New Receive-Only Station Using Non-U.S. Licensed Satellite
- (N/A) b9. Letter of Intent to Use Non-U.S. Licensed Satellite to Provide Service in the United States
- (N/A) b10. Other (Please specify)
- (N/A) b11. Application for Earth Station to Access a Non-U.S. satellite Not Currently Authorized to Provide the Proposed Service in the Proposed Frequencies in the United States
- (N/A) b12. Application for Database Entry
- b13. Amendment to a Pending Database Entry Application
- b14. Modification of Database Entry

<p>17c. Is a fee submitted with this application?</p> <p><input checked="checked" type="radio"/> If Yes, complete and attach FCC Form 159. If No, indicate reason for fee exemption (see 47 C.F.R. Section 1.1114).</p> <p><input type="radio"/> Governmental Entity <input type="radio"/> Noncommercial educational licensee</p> <p><input type="radio"/> Other (please explain):</p>	
<p>17d.</p> <p>Fee Classification BFY – Space Station Modification(Geostationary)</p>	
<p>18. If this filing is in reference to an existing station, enter:</p> <p>(a) Call sign of station: S2922</p>	<p>19. If this filing is an amendment to a pending application enter both fields, if this filing is a modification please enter only the file number:</p> <p>(a) Date pending application was filed: </p> <p>(b) File number: SATRPL2014022100026</p>

TYPE OF SERVICE

20. NATURE OF SERVICE: This filing is for an authorization to provide or use the following type(s) of service(s): Select all that apply:

- a. Fixed Satellite
- b. Mobile Satellite
- c. Radiodetermination Satellite
- d. Earth Exploration Satellite
- e. Direct to Home Fixed Satellite
- f. Digital Audio Radio Service
- g. Other (please specify)

21. STATUS: Choose the button next to the applicable status. Choose only one.

- Common Carrier Non-Common Carrier

22. If earth station applicant, check all that apply.

- Using U.S. licensed satellites
- Using Non-U.S. licensed satellites

23. If applicant is providing INTERNATIONAL COMMON CARRIER service, see instructions regarding Sec. 214 filings. Choose one. Are these facilities:

- Connected to a Public Switched Network Not connected to a Public Switched Network N/A

24. FREQUENCY BAND(S): Place an 'X' in the box(es) next to all applicable frequency band(s).

- a. C-Band (4/6 GHz) b. Ku-Band (12/14 GHz)
- c. Other (Please specify upper and lower frequencies in MHz.)

Frequency Lower: Frequency Upper: (Please specify additional frequencies in an attachment)

TYPE OF STATION

25. CLASS OF STATION: Choose the button next to the class of station that applies. Choose only one.

- a. Fixed Earth Station
- b. Temporary-Fixed Earth Station
- c. 12/14 GHz VSAT Network
- d. Mobile Earth Station
- e. Geostationary Space Station
- f. Non-Geostationary Space Station
- g. Other (please specify)

26. TYPE OF EARTH STATION FACILITY:

- Transmit/Receive Transmit-Only Receive-Only N/A

"For Space Station applications, select N/A."

PURPOSE OF MODIFICATION

27. The purpose of this proposed modification is to: (Place an 'X' in the box(es) next to all that apply.)

- a -- authorization to add new emission designator and related service
- b -- authorization to change emission designator and related service
- c -- authorization to increase EIRP and EIRP density
- d -- authorization to replace antenna
- e -- authorization to add antenna
- f -- authorization to relocate fixed station
- g -- authorization to change frequency(ies)
- h -- authorization to add frequency
- i -- authorization to add Points of Communication (satellites & countries)
- j -- authorization to change Points of Communication (satellites & countries)
- k -- authorization for facilities for which environmental assessment and radiation hazard reporting is required
- l -- authorization to change orbit location
- m -- authorization to perform fleet management
- n -- authorization to extend milestones
- o -- Other (Please specify)

ENVIRONMENTAL POLICY

28. Would a Commission grant of any proposal in this application or amendment have a significant environmental impact as defined by 47 CFR 1.1307? If YES, submit the statement as required by Sections 1.1308 and 1.1311 of the Commission's rules, 47 C.F.R. 1.1308 and 1.1311, as an exhibit to this application. A Radiation Hazard Study must accompany all applications for new transmitting facilities, major modifications, or major amendments.

Yes No

ALIEN OWNERSHIP Earth station applicants not proposing to provide broadcast, common carrier, aeronautical en route or aeronautical fixed radio station services are not required to respond to Items 30-34.

29. Is the applicant a foreign government or the representative of any foreign government?

Yes No

30. Is the applicant an alien or the representative of an alien?

Yes No N/A

31. Is the applicant a corporation organized under the laws of any foreign government?

Yes No N/A

32. Is the applicant a corporation of which more than one-fifth of the capital stock is owned of record or voted by aliens or their representatives or by a foreign government or representative thereof or by any corporation organized under the laws of a foreign country?

Yes No N/A

33. Is the applicant a corporation directly or indirectly controlled by any other corporation of which more than one-fourth of the capital stock is owned of record or voted by aliens, their representatives, or by a foreign government or representative thereof or by any corporation organized under the laws of a foreign country?

Yes No N/A

34. If any answer to questions 29, 30, 31, 32 and/or 33 is Yes, attach as an exhibit an identification of the aliens or foreign entities, their nationality, their relationship to the applicant, and the percentage of stock they own or vote.

BASIC QUALIFICATIONS

35. Does the Applicant request any waivers or exemptions from any of the Commission's Rules?
If Yes, attach as an exhibit, copies of the requests for waivers or exceptions with supporting documents.

Yes No

36. Has the applicant or any party to this application or amendment had any FCC station authorization or license revoked or had any application for an initial, modification or renewal of FCC station authorization, license, or construction permit denied by the Commission? If Yes, attach as an exhibit, an explanation of circumstances.

Yes No

<p>37. Has the applicant, or any party to this application or amendment, or any party directly or indirectly controlling the applicant ever been convicted of a felony by any state or federal court? If Yes, attach as an exhibit, an explanation of circumstances.</p>	<p><input type="radio"/> Yes <input checked="" type="radio"/> No</p>
<p>38. Has any court finally adjudged the applicant, or any person directly or indirectly controlling the applicant, guilty of unlawfully monopolizing or attempting unlawfully to monopolize radio communication, directly or indirectly, through control of manufacture or sale of radio apparatus, exclusive traffic arrangement or any other means or unfair methods of competition? If Yes, attach as an exhibit, an explanation of circumstances</p>	<p><input type="radio"/> Yes <input checked="" type="radio"/> No</p>
<p>39. Is the applicant, or any person directly or indirectly controlling the applicant, currently a party in any pending matter referred to in the preceding two items? If yes, attach as an exhibit, an explanation of the circumstances.</p>	<p><input type="radio"/> Yes <input checked="" type="radio"/> No</p>
<p>40. If the applicant is a corporation and is applying for a space station license, attach as an exhibit the names, address, and citizenship of those stockholders owning a record and/or voting 10 percent or more of the Filer's voting stock and the percentages so held. In the case of fiduciary control, indicate the beneficiary(ies) or class of beneficiaries. Also list the names and addresses of the officers and directors of the Filer. Question 40</p>	

41. By checking Yes, the undersigned certifies, that neither applicant nor any other party to the application is subject to a denial of Federal benefits that includes FCC benefits pursuant to Section 5301 of the Anti-Drug Act of 1988, 21 U.S.C. Section 862, because of a conviction for possession or distribution of a controlled substance. See 47 CFR 1.2002(b) for the meaning of "party to the application" for these purposes.

Yes No

42a. Does the applicant intend to use a non-U.S. licensed satellite to provide service in the United States? If Yes, answer 42b and attach an exhibit providing the information specified in 47 C.F.R. 25.137, as appropriate. If No, proceed to question 43.

Yes No

42b. What administration has licensed or is in the process of licensing the space station? If no license will be issued, what administration has coordinated or is in the process of coordinating the space station?

43. Description. (Summarize the nature of the application and the services to be provided). (If the complete description does not appear in this box, please go to the end of the form to view it in its entirety.)

DIRECTV Enterprises, LLC files this fleet management notice to relocate the SKY-B1 satellite (Call Sign S2922) from 43.10 W.L. to 43.15 W.L.

Notice

43a. Geographic Service Rule Certification

By selecting A, the undersigned certifies that the applicant is not subject to the geographic service or geographic coverage requirements specified in 47 C.F.R. Part 25.

A

By selecting B, the undersigned certifies that the applicant is subject to the geographic service or geographic coverage requirements specified in 47 C.F.R. Part 25 and will comply with such requirements.

B

By selecting C, the undersigned certifies that the applicant is subject to the geographic service or geographic coverage requirements specified in 47 C.F.R. Part 25 and will not comply with such requirements because it is not feasible as a technical matter to do so, or that, while technically feasible, such services would require so many compromises in satellite design and operation as to make it economically unreasonable. A narrative description and technical analysis demonstrating this claim are attached.

C

CERTIFICATION

The Applicant waives any claim to the use of any particular frequency or of the electromagnetic spectrum as against the regulatory power of the United States because of the previous use of the same, whether by license or otherwise, and requests an authorization in accordance with this application. The applicant certifies that grant of this application would not cause the applicant to be in violation of the spectrum aggregation limit in 47 CFR Part 20. All statements made in exhibits are a material part hereof and are incorporated herein as if set out in full in this application. The undersigned, individually and for the applicant, hereby certifies that all statements made in this application and in all attached exhibits are true, complete and correct to the best of his or her knowledge and belief, and are made in good faith.

44. Applicant is a (an): (Choose the button next to applicable response.)

- Individual
- Unincorporated Association
- Partnership
- Corporation
- Governmental Entity
- Other (please specify)

45. Name of Person Signing
Jack Wengryniuk

46. Title of Person Signing
Senior Director

—>

WILLFUL FALSE STATEMENTS MADE ON THIS FORM ARE PUNISHABLE BY FINE AND / OR IMPRISONMENT
(U.S. Code, Title 18, Section 1001), AND/OR REVOCATION OF ANY STATION AUTHORIZATION
(U.S. Code, Title 47, Section 312(a)(1)), AND/OR FORFEITURE (U.S. Code, Title 47, Section 503).

FCC NOTICE REQUIRED BY THE PAPERWORK REDUCTION ACT

The public reporting for this collection of information is estimated to average 2 hours per response, including the time for reviewing instructions, searching existing data sources, gathering and maintaining the required data, and completing and reviewing the collection of information. If you have any comments on this burden estimate, or how we can improve the collection and reduce the burden it causes you, please write to the Federal Communications Commission, AMD-PER, Paperwork Reduction Project (3060-0678), Washington, DC 20554. We will also accept your comments regarding the Paperwork Reduction Act aspects of this collection via the Internet if you send them to PRA@fcc.gov. PLEASE DO NOT SEND COMPLETED FORMS TO THIS ADDRESS.

Remember – You are not required to respond to a collection of information sponsored by the Federal government, and the government may not conduct or sponsor this collection, unless it displays a currently valid OMB control number or if we fail to provide you with this notice. This collection has been assigned an OMB control number of 3060-0678.

THE FOREGOING NOTICE IS REQUIRED BY THE PAPERWORK REDUCTION ACT OF 1995, PUBLIC LAW 104-13, OCTOBER 1, 1995, 44 U.S.C. SECTION 3507.