

March 6, 2015

**BY ECFS**

Marlene H. Dortch  
Secretary  
Federal Communications Commission  
445 12th Street, S.W.  
Washington, D.C. 20554

*Re: Verizon Communications Inc. and Frontier Communications Corporation,  
Consolidated Application for the Partial Assignment and Transfer of Control of  
Domestic and International Section 214 Authorizations, WT Docket No. 15-44*

Dear Ms. Dortch:

This letter supplements the above-referenced applications for Commission consent to the partial assignment and transfer of control of domestic and international Section 214 authorizations and wireless radio licenses associated with the transfer of certain wireline assets and businesses in California, Florida, and Texas from Verizon Communications Inc. (“Verizon”) to Frontier Communications Corporation (“Frontier”). We provide additional information requested by Commission staff as follows:

- ***Service Territory Maps.*** Maps depicting the Verizon service areas in California, Florida, and Texas that are associated with this transaction, as well as Frontier’s service areas in California and Florida, are attached.<sup>1</sup>
- ***Adjacent Exchanges.*** As noted in the application, none of the local exchanges that Frontier is acquiring from Verizon overlap with any of the local exchanges already served by Frontier, and only three small rural Verizon exchanges in California are adjacent to Frontier’s existing exchanges. The adjacent exchanges, which are identified in the attached service territory maps for California, are:

---

<sup>1</sup> As noted in the application, Frontier currently does not provide local exchange service in Texas.

Marlene H. Dortch  
March 6, 2015  
Page 2

Adjacent Exchanges in California	
Frontier	Verizon
Petrolia	Whitethorn
Coleville	Bridgeport
Grimes	Knights Landing

- **Jurisdiction of Formation.** The state of incorporation for each entity in this transaction is as follows:<sup>2</sup>

Frontier Communications Corporation – Delaware  
Frontier Communications of America, Inc. – Delaware  
Verizon Communications Inc. – Delaware  
Verizon California Inc. – California  
Verizon Florida LLC – Florida  
GTE Southwest Incorporated d/b/a Verizon Southwest – Delaware  
Verizon Long Distance LLC – Delaware

If you have any questions about this notification, please contact the undersigned.

Sincerely,

/s/ Jennifer L. Kostyu

*Counsel to Frontier Communications  
Corporation*

Attachments

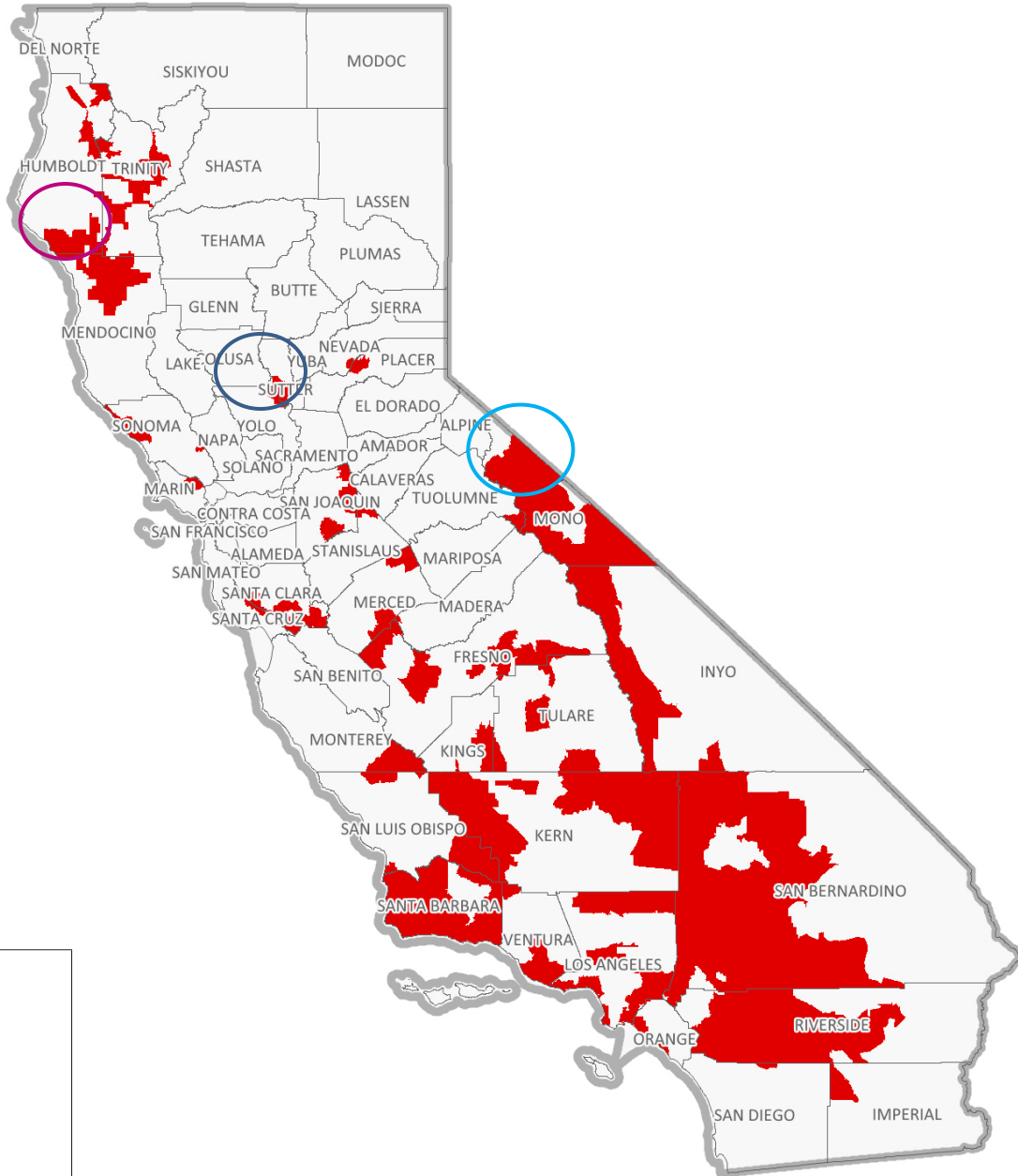
cc: Jodie May Donovan  
Dennis Johnson  
Alexis Johns

---



<sup>2</sup> The state in which Newco will be formed has not yet been determined.

# **CALIFORNIA SERVICE AREA MAPS**

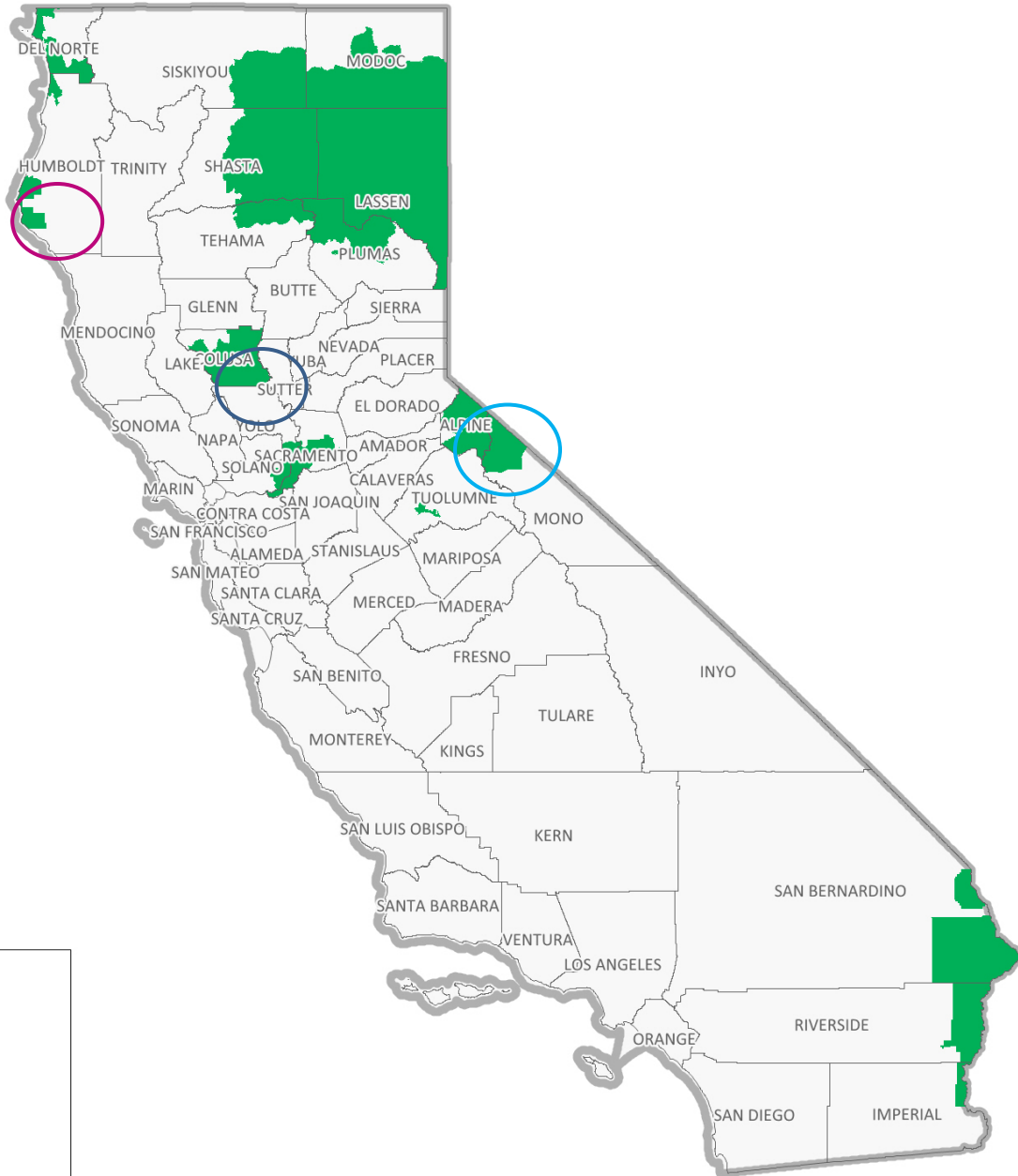
# CALIFORNIA





## Legend

-  County Boundary
-  Verizon Incumbent Landline Service Area

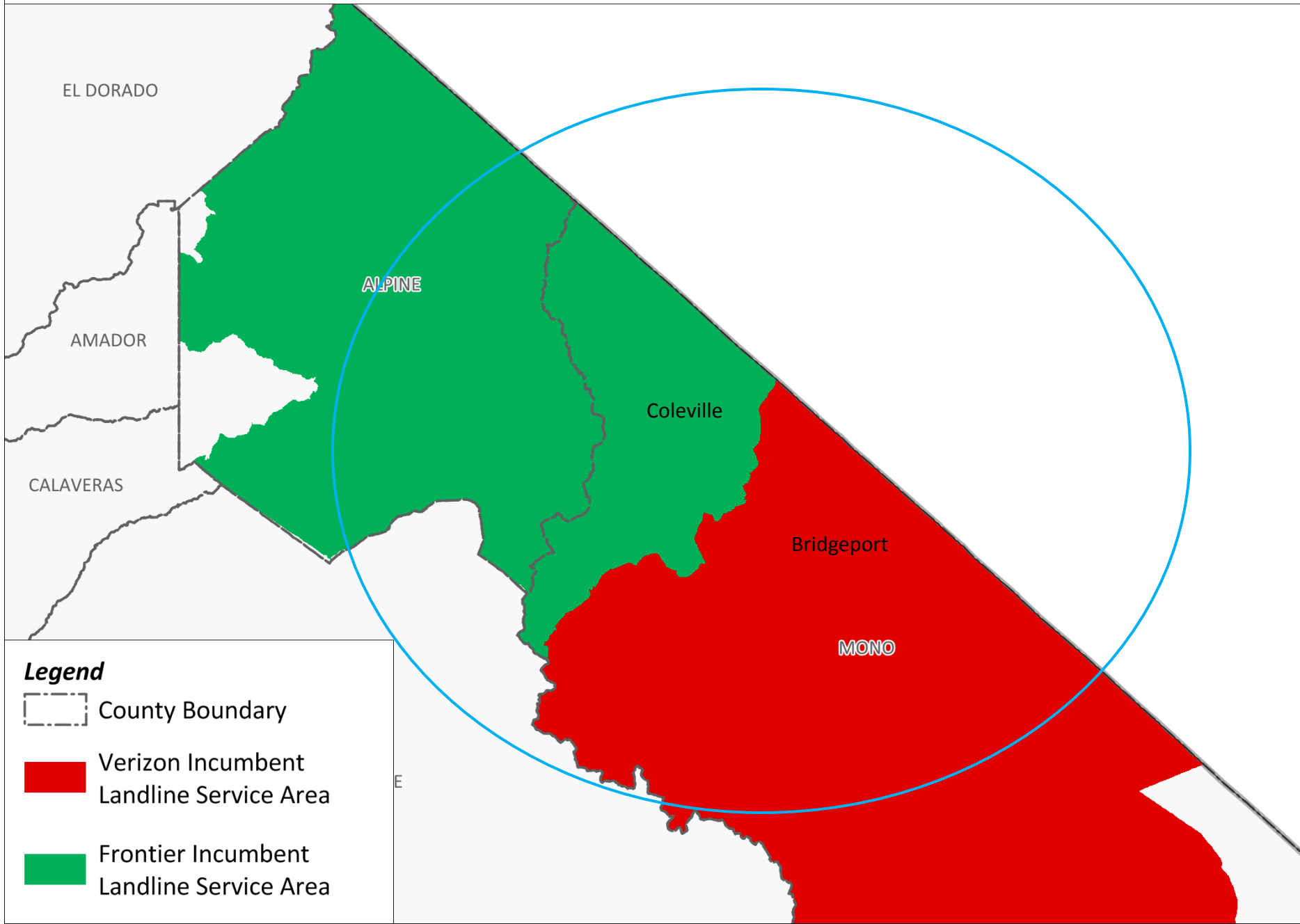
# CALIFORNIA



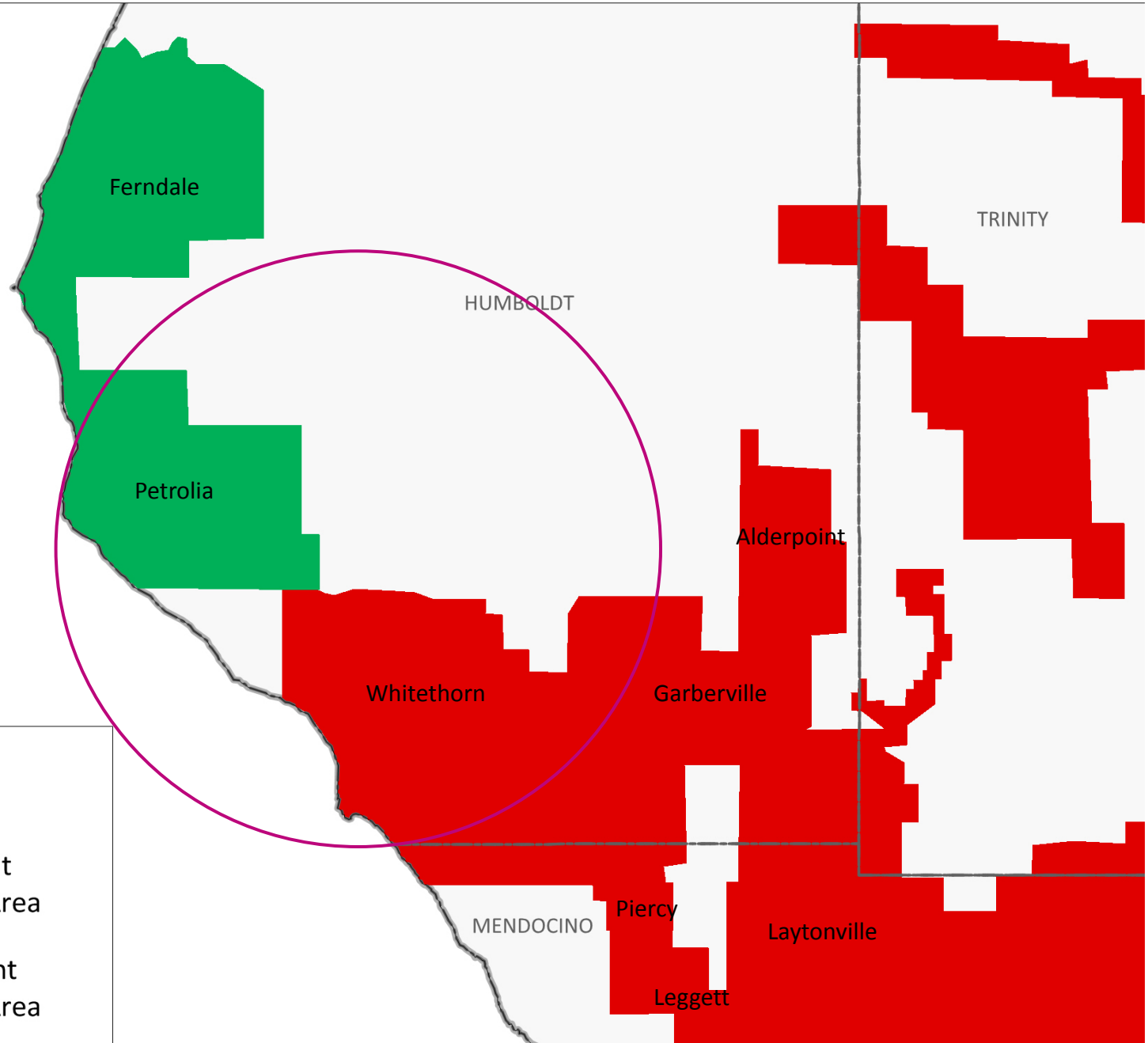
## Legend

-  County Boundary
-  Frontier Incumbent Landline Service Area




# COLEVILLE-BRIDGEPORT ADJACENCY



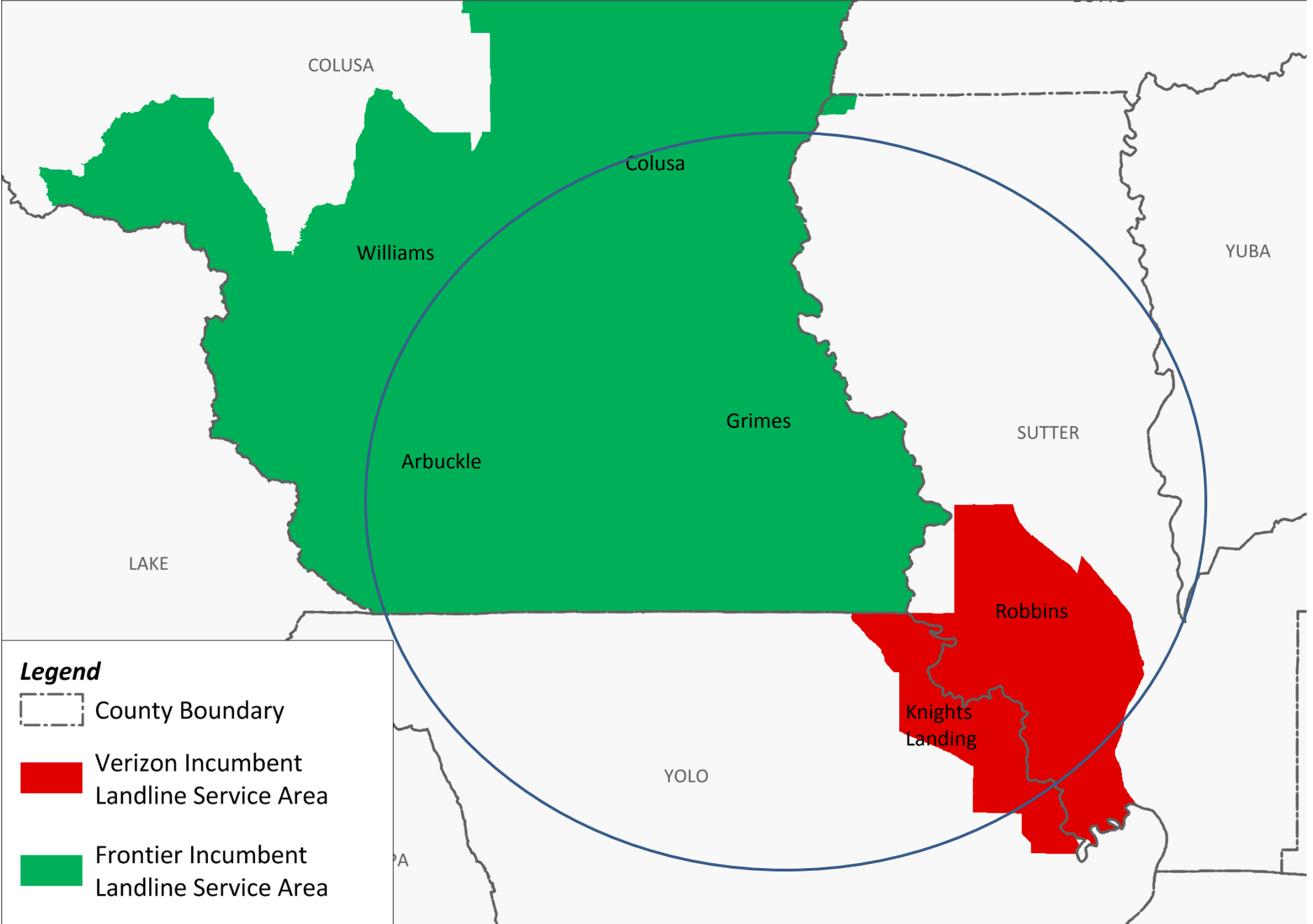
# PETROLIA-WHITETHORN ADJACENCY



## Legend

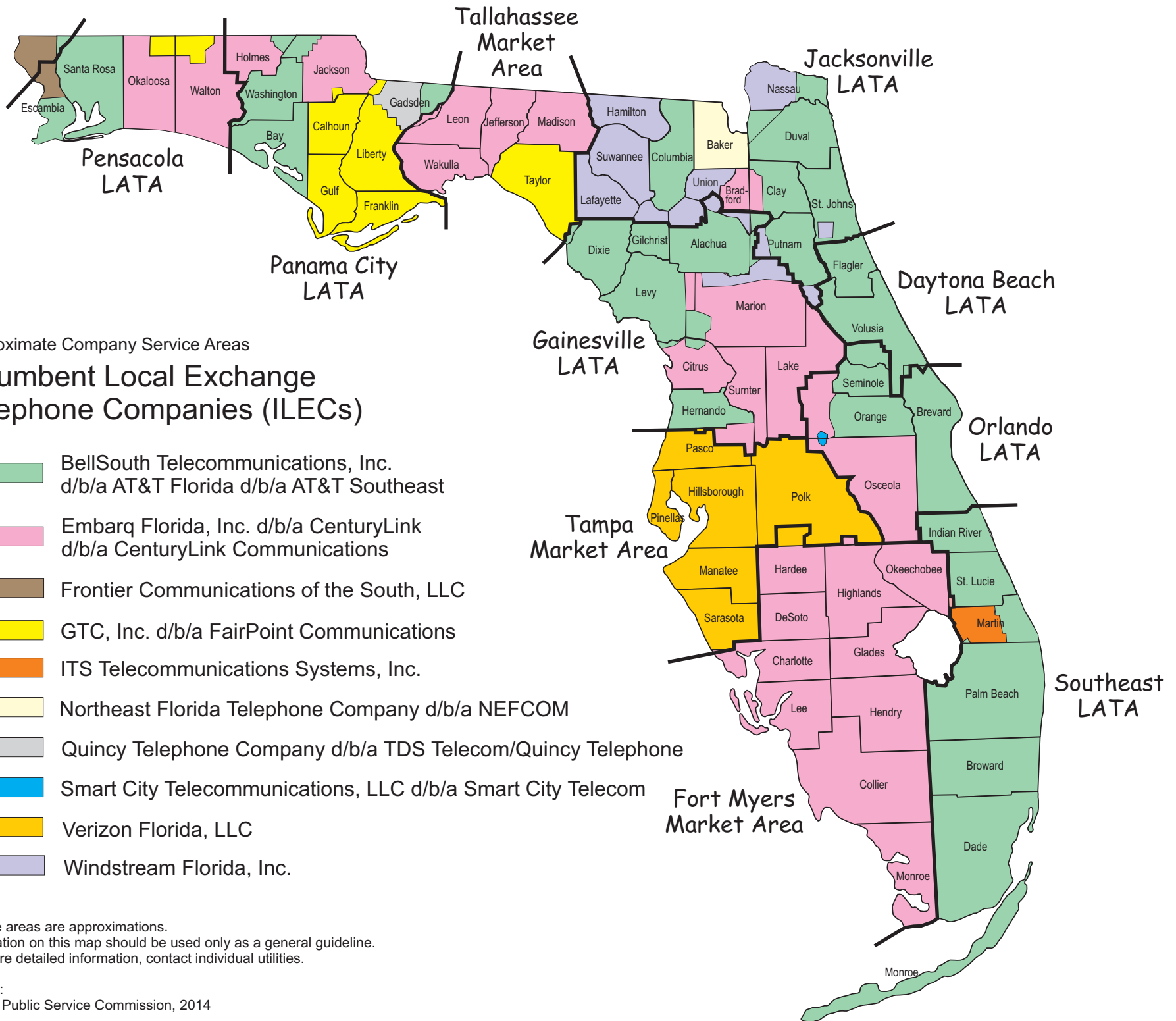
-  County Boundary
-  Verizon Incumbent Landline Service Area
-  Frontier Incumbent Landline Service Area

# GRIMES-KNIGHTS LANDING ADJACENCY





# **FLORIDA SERVICE AREA MAP**



Approximate Company Service Areas

## Incumbent Local Exchange Telephone Companies (ILECs)

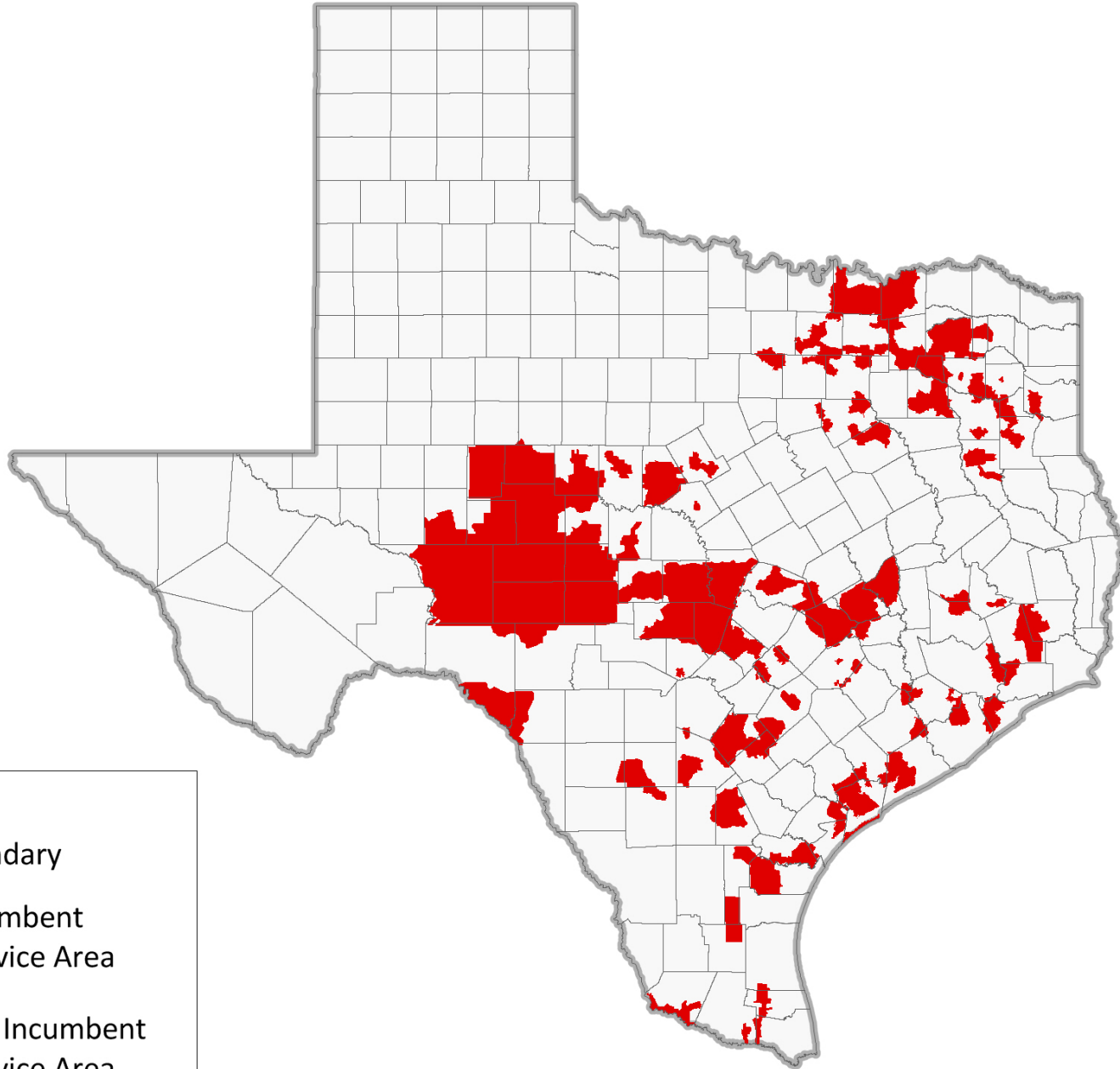
- BellSouth Telecommunications, Inc. d/b/a AT&T Florida d/b/a AT&T Southeast
- Embarq Florida, Inc. d/b/a CenturyLink d/b/a CenturyLink Communications
- Frontier Communications of the South, LLC
- GTC, Inc. d/b/a FairPoint Communications
- ITS Telecommunications Systems, Inc.
- Northeast Florida Telephone Company d/b/a NEFCOM
- Quincy Telephone Company d/b/a TDS Telecom/Quincy Telephone
- Smart City Telecommunications, LLC d/b/a Smart City Telecom
- Verizon Florida, LLC
- Windstream Florida, Inc.

Service areas are approximations.  
 Information on this map should be used only as a general guideline.  
 For more detailed information, contact individual utilities.




Source:  
 Florida Public Service Commission, 2014

# **TEXAS SERVICE AREA MAP**

# TEXAS



## ***Legend***

-  County Boundary
-  Verizon Incumbent Landline Service Area
-  Non Verizon Incumbent Landline Service Area