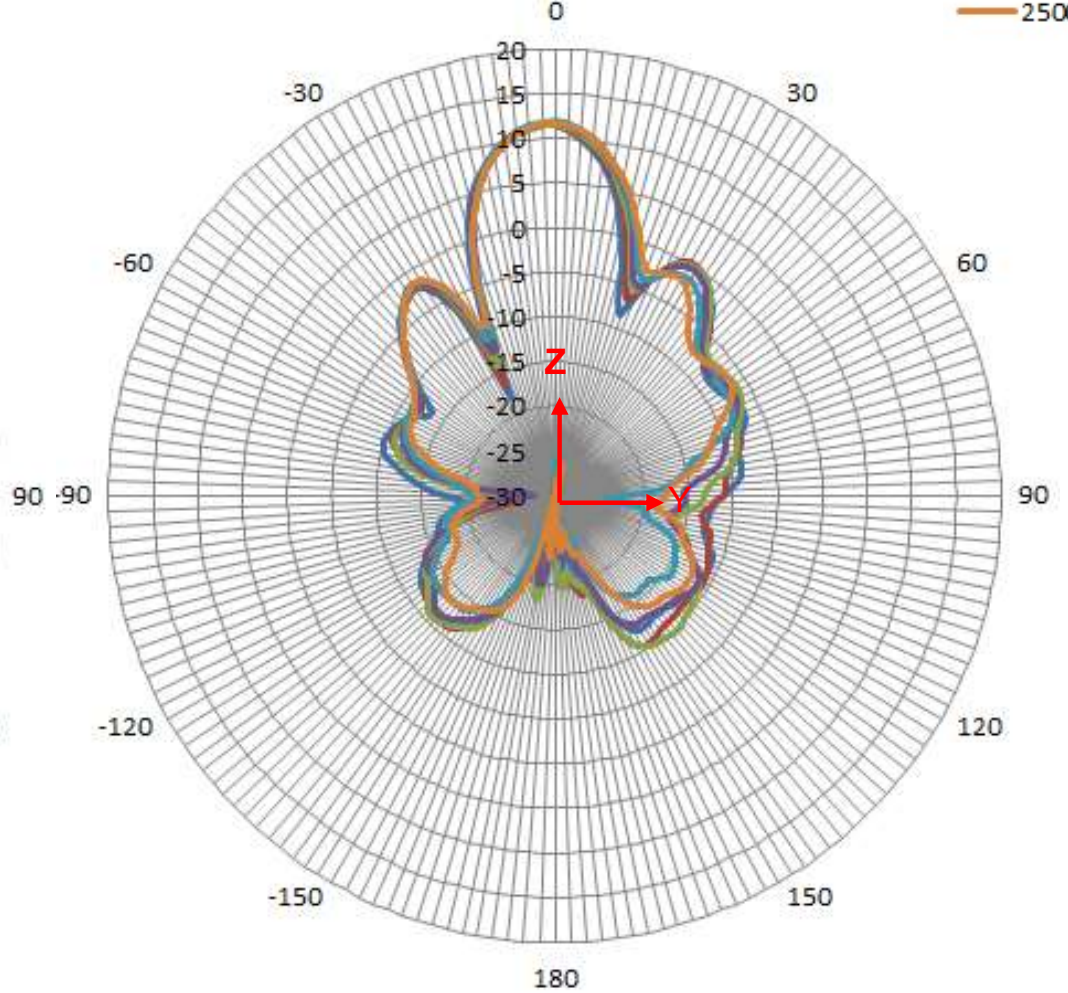
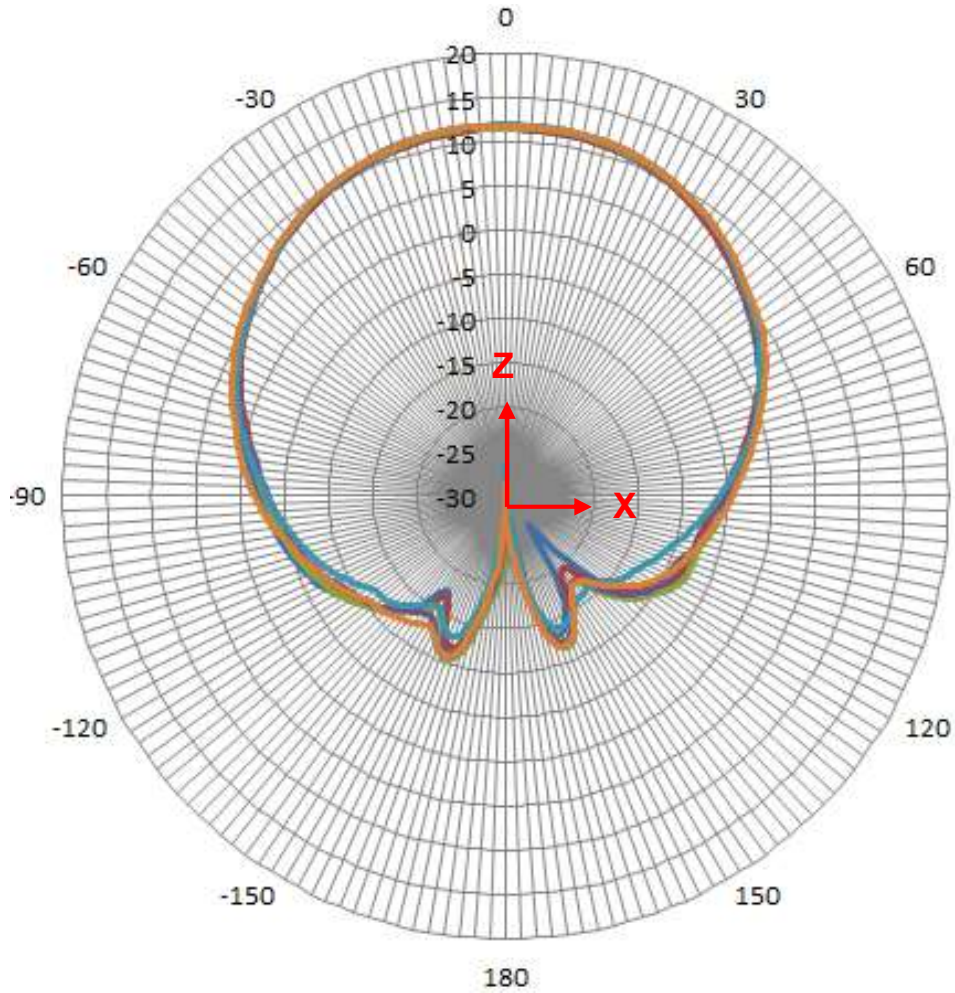



Snow leopard_120deg sector ant report

DVT_PVT

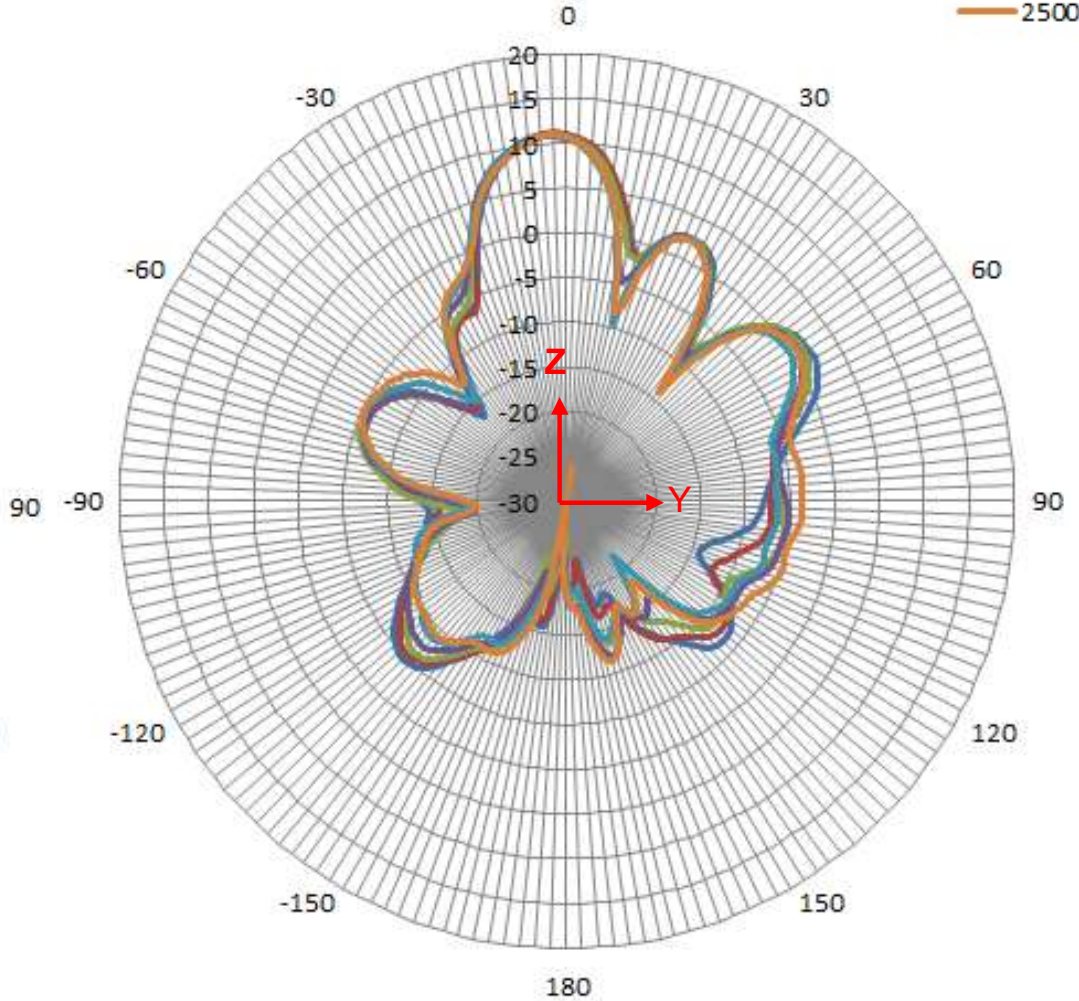
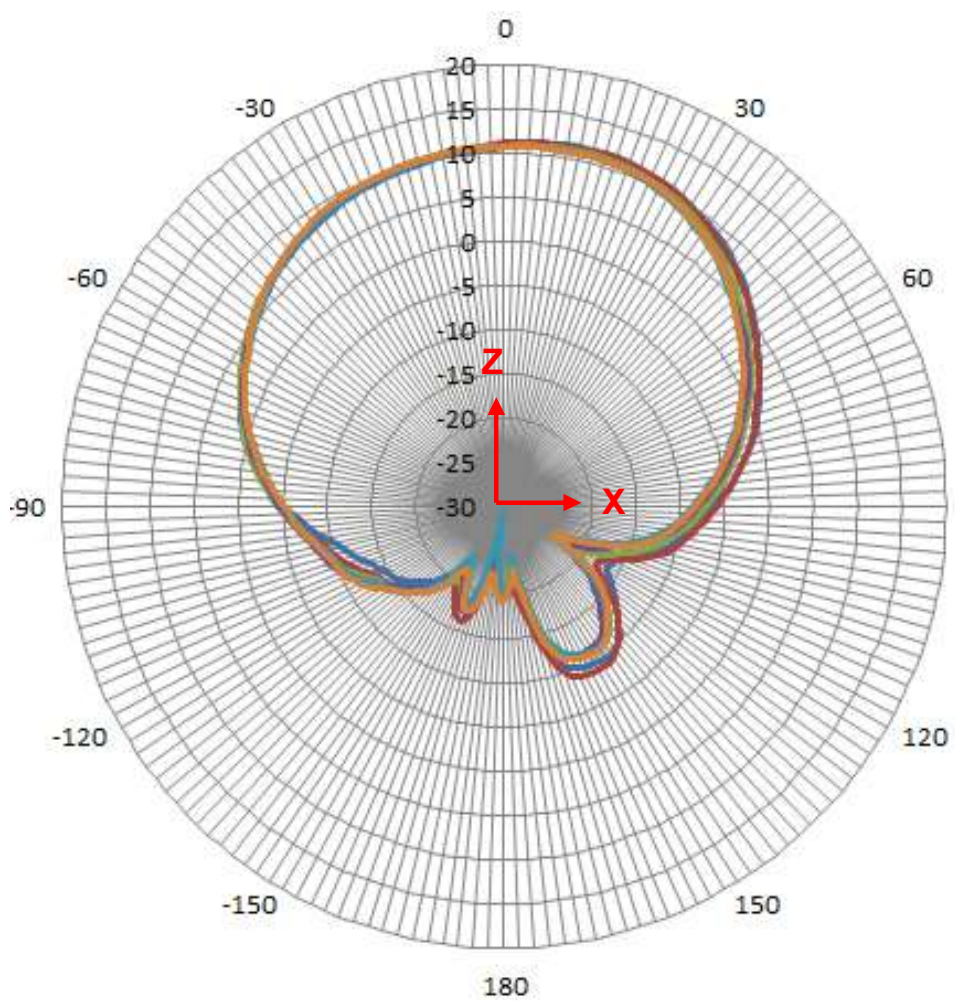

2D Radiation Pattern Results

2G1



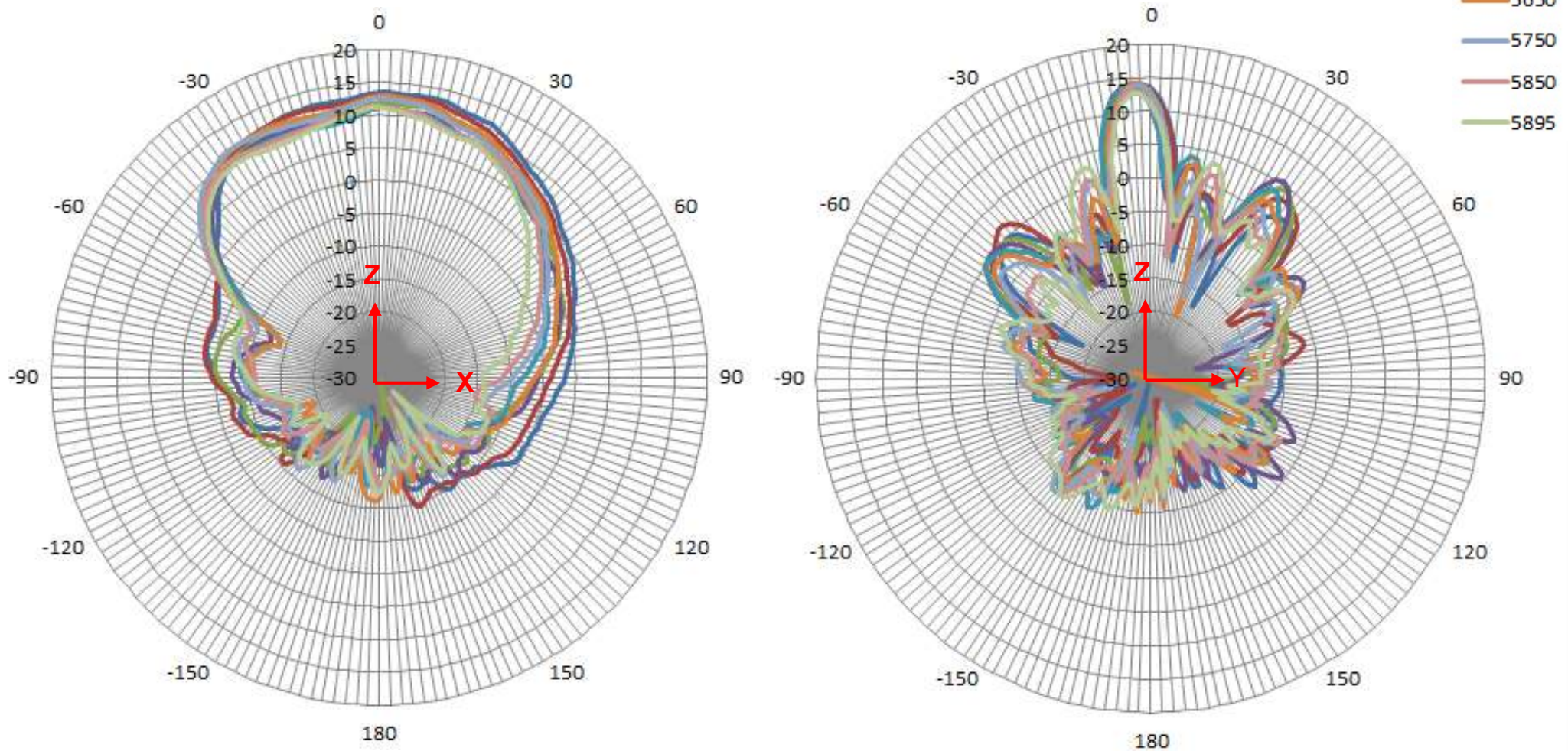
2D Radiation Pattern Results

2G2



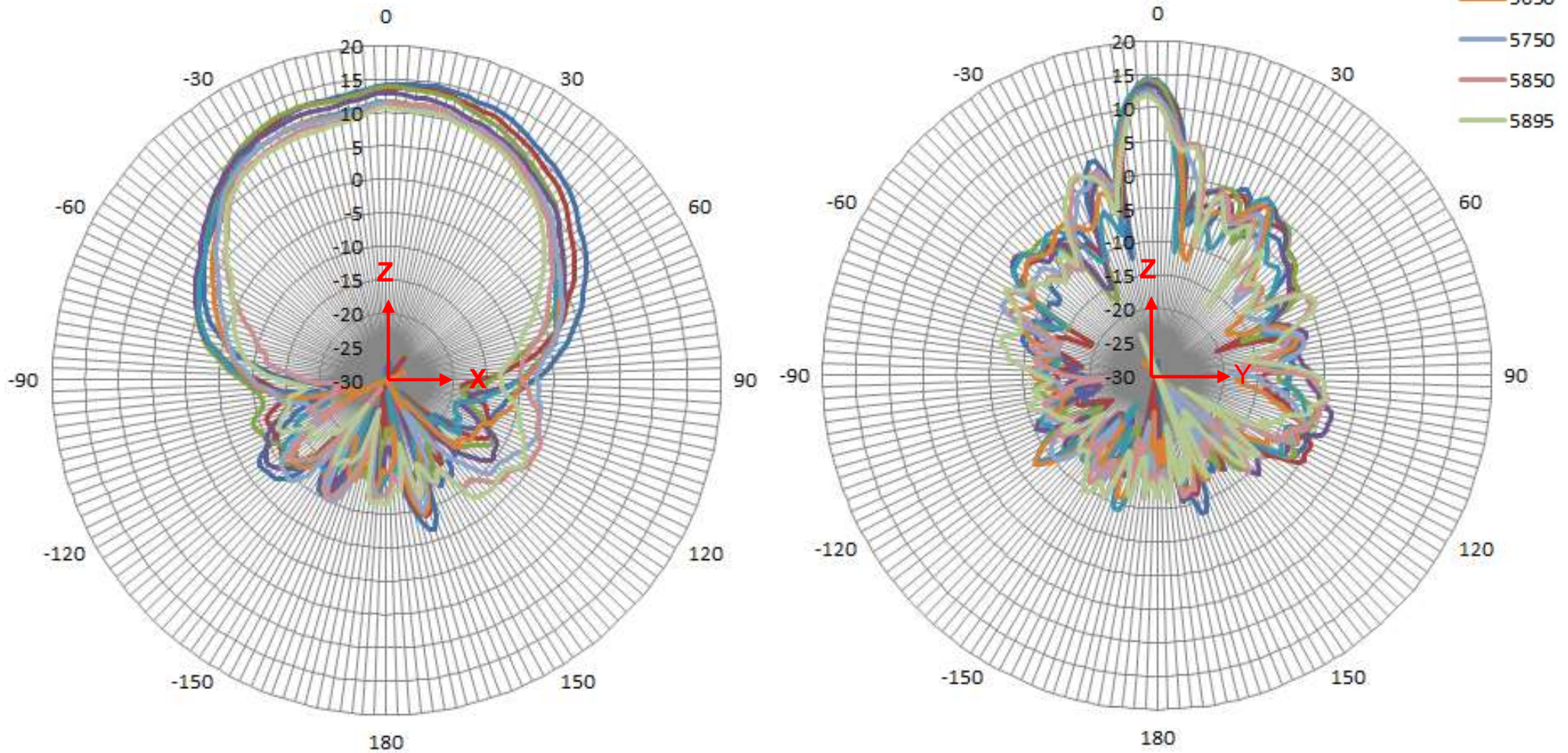
2D Radiation Pattern Results

5G1



2D Radiation Pattern Results

5G2



Results Summary

Peak gain

	2G1		2G2		5G1		5G2	
	peak gain	peak gain above 30 elevation degree	peak gain	peak gain above 30 elevation degree	peak gain	peak gain above 30 elevation degree	peak gain	peak gain above 30 elevation degree
2400	11.6	-0.96	11.7	1.14				
2420	11.6	-1.45	11.6	1.09				
2440	11.7	-2.1	11.4	1.02				
2460	11.9	-2.89	11.3	0.71				
2480	11.9	-4.01	11.3	0				
2500	11.9	-4.14	11.2	0.85				
5150					14.31	1.3	14.57	0.22
5250					14	5.04	14	-0.15
5350					13.37	4.87	14.38	0.22
5450					14	4.88	13.03	0.29
5550					14	4.3	13	2.9
5650					14	2.18	12	1.78
5750					13	-0.9	12	0.66
5850					13.05	-1.7	12	-1.16
5895					12.98	-1.96	11.94	-1.06

Thank You!