



11N40SISO_Ant1_Low_5710



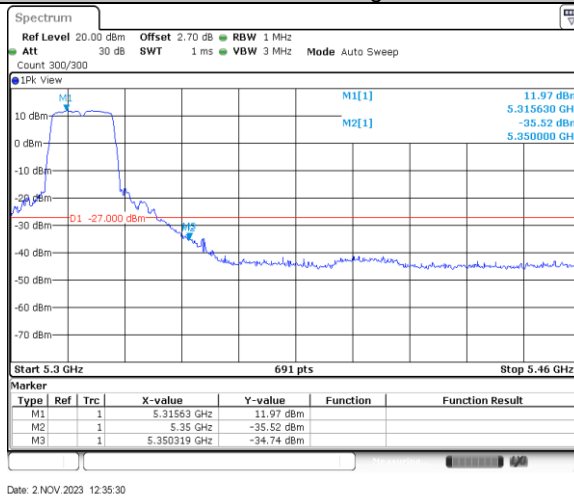
11N40SISO_Ant1_High_5710



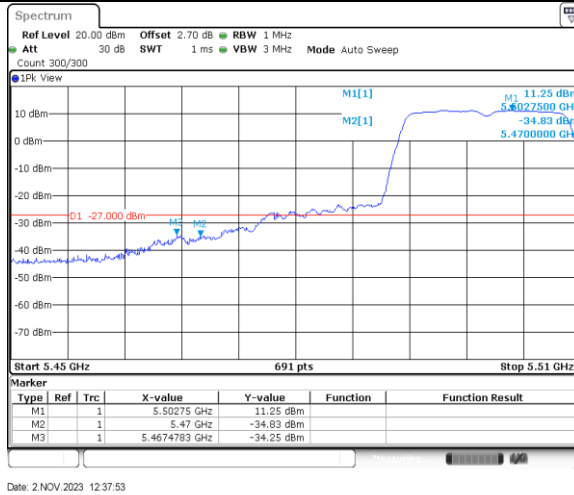
11AC20SISO_Ant1_Low_5180



11AC20SISO_Ant1_High_5320



11AC20SISO_Ant1_Low_5500

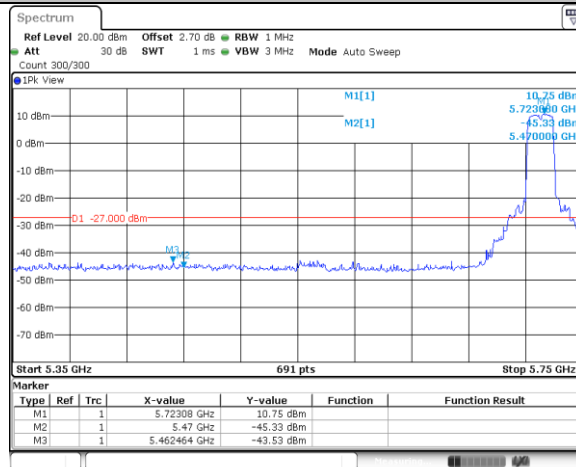


11AC20SISO_Ant1_High_5700



Date: 2 NOV 2023 12:41:30

11AC20SISO_Ant1_Low_5720



Date: 2 NOV 2023 17:03:29

11AC20SISO_Ant1_High_5720

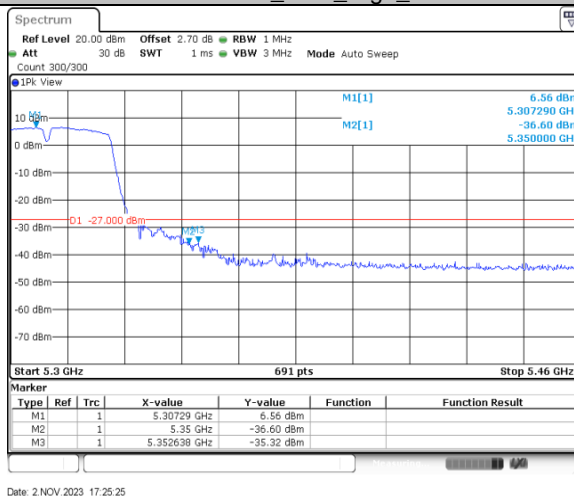


Date: 2 NOV 2023 17:03:42

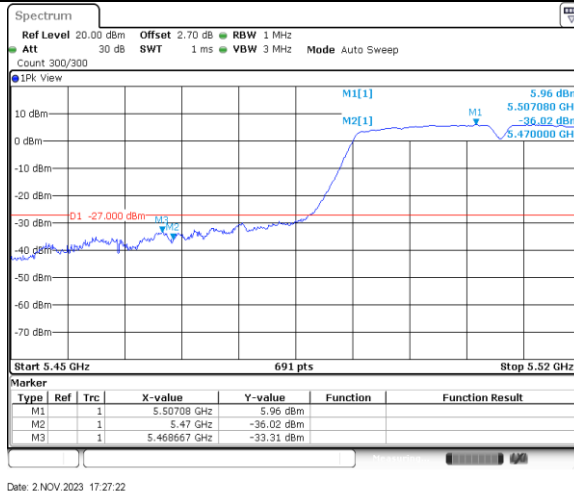
11AC40SISO_Ant1_Low_5190



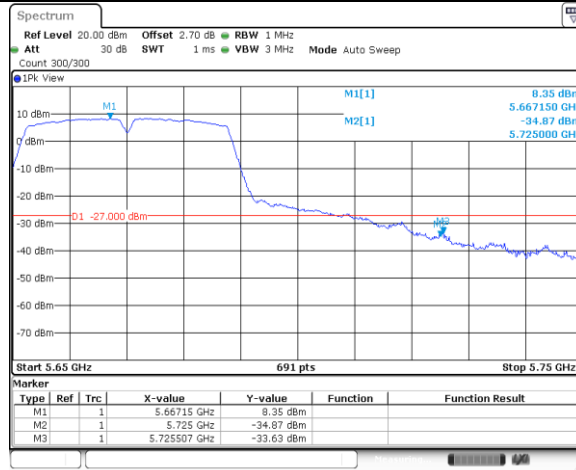
11AC40SISO_Ant1_High_5310



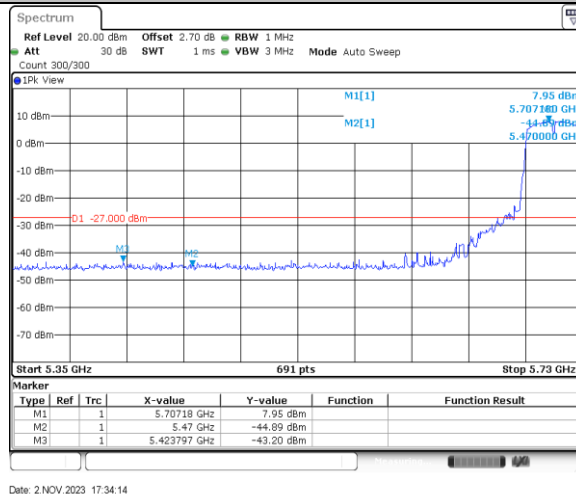
11AC40SISO_Ant1_Low_5510



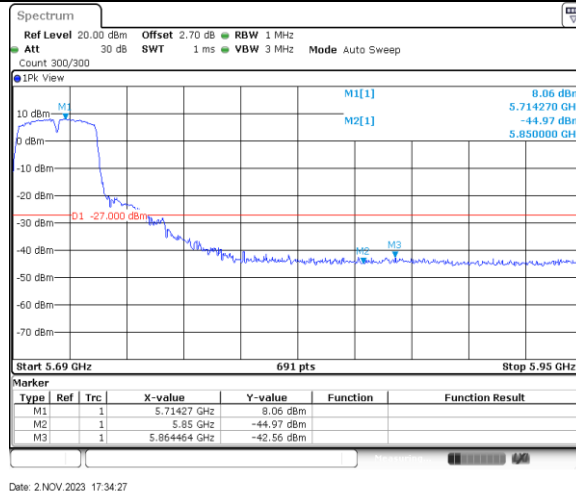
11AC40SISO_Ant1_High_5670



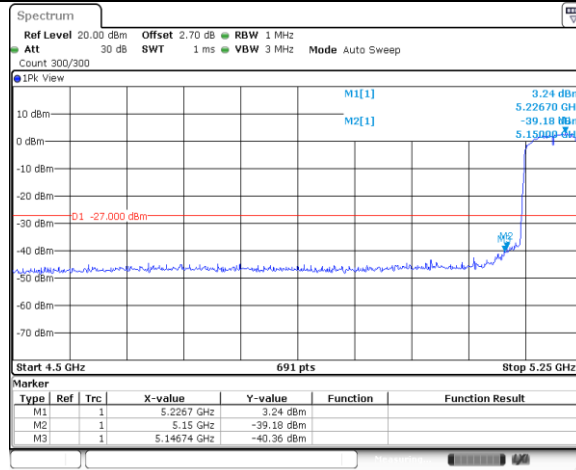
11AC40SISO_Ant1_Low_5710



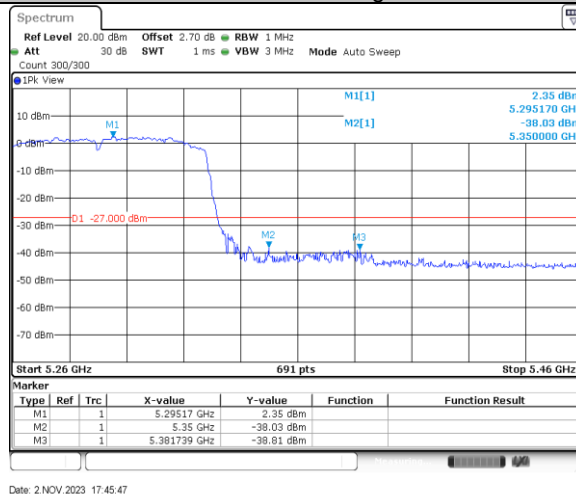
11AC40SISO_Ant1_High_5710



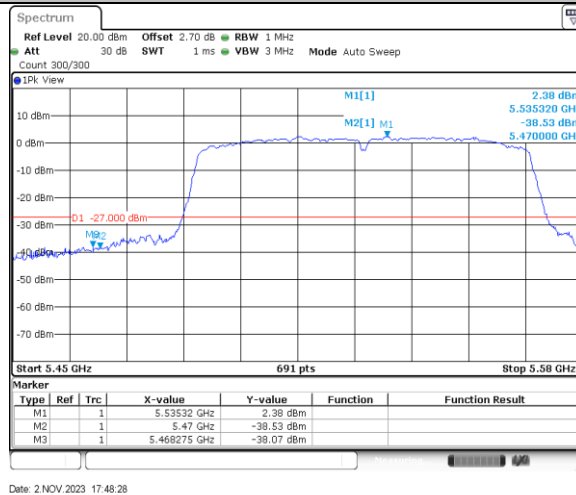
11AC80SISO_Ant1_Low_5210



11AC80SISO_Ant1_High_5290



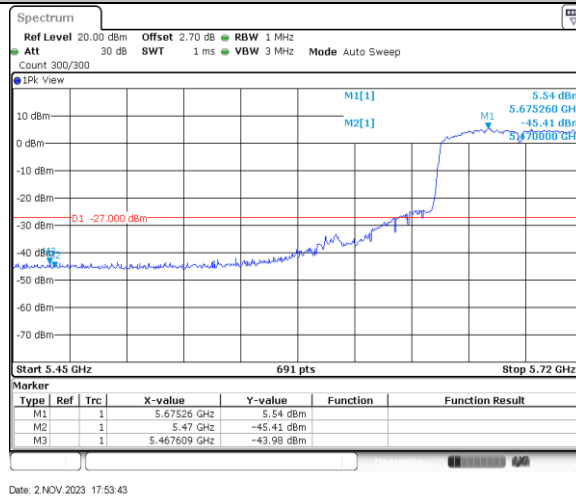
11AC80SISO_Ant1_Low_5530



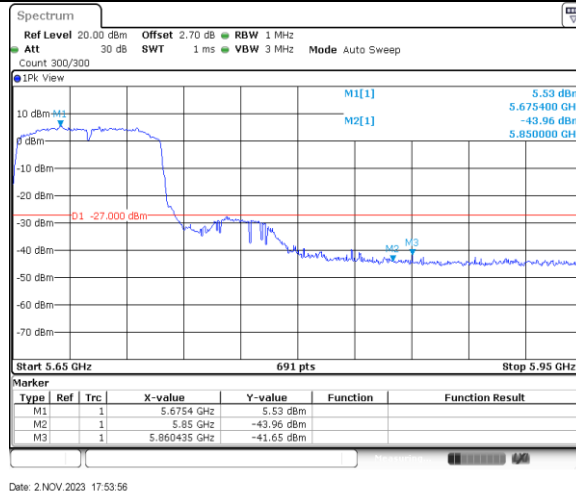
11AC80SISO_Ant1_High_5610



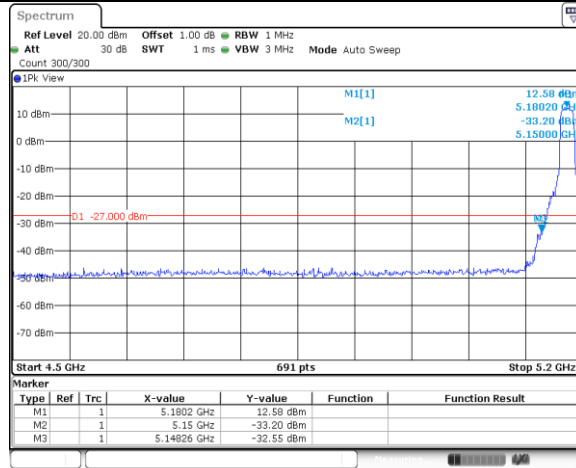
11AC80SISO_Ant1_Low_5690



11AC80SISO_Ant1_High_5690

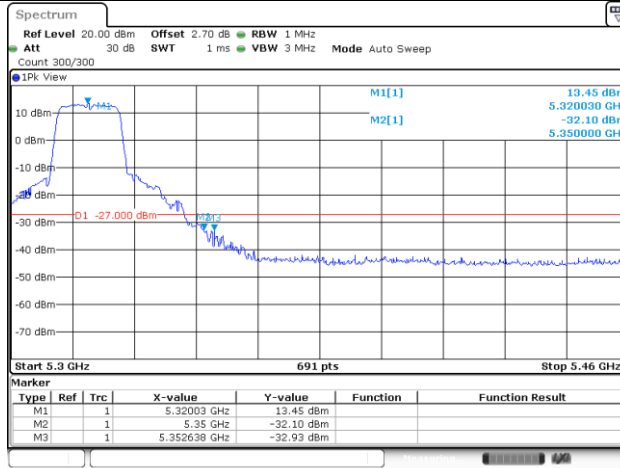


11A_Ant2_Low_5180



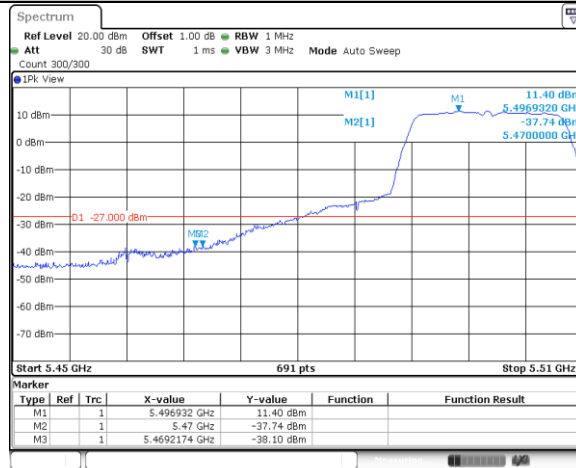
Date: 2 NOV 2023 18:06:04

11A_Ant2_High_5320



Date: 2 NOV 2023 09:39:43

11A_Ant2_Low_5500

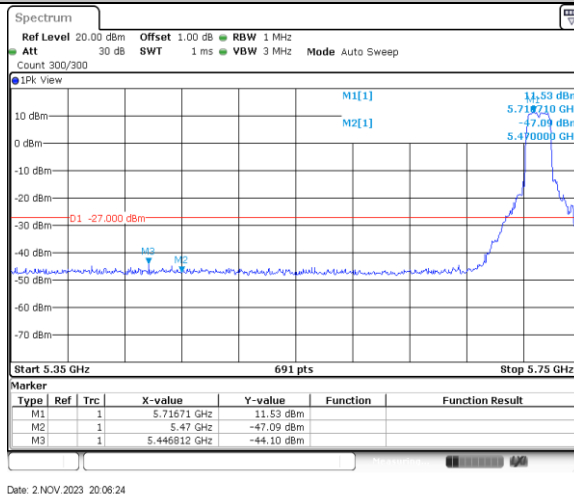


Date: 2 NOV 2023 18:21:33

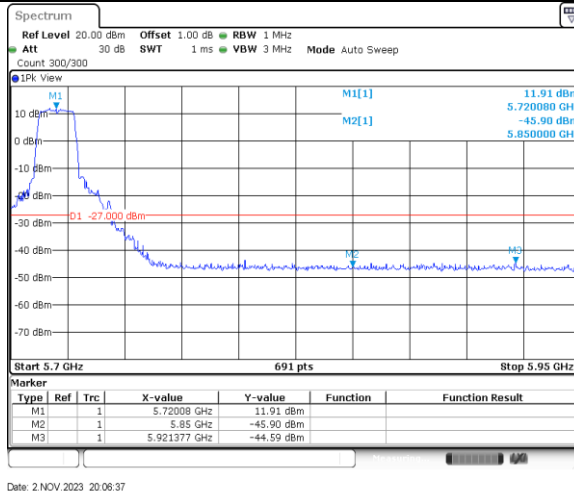
11A_Ant2_High_5700



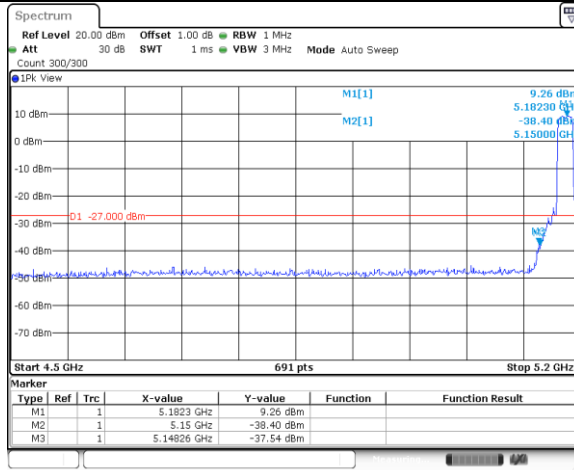
11A_Ant2_Low_5720



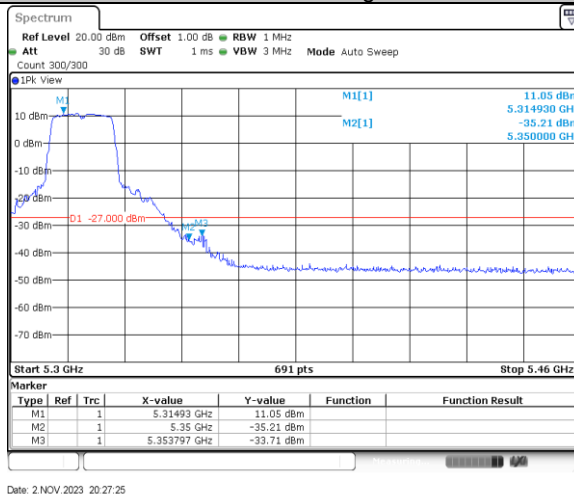
11A_Ant2_High_5720



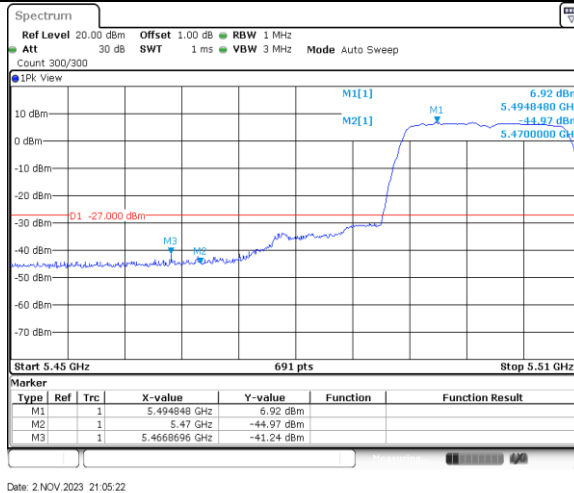
11N20SISO_Ant2_Low_5180



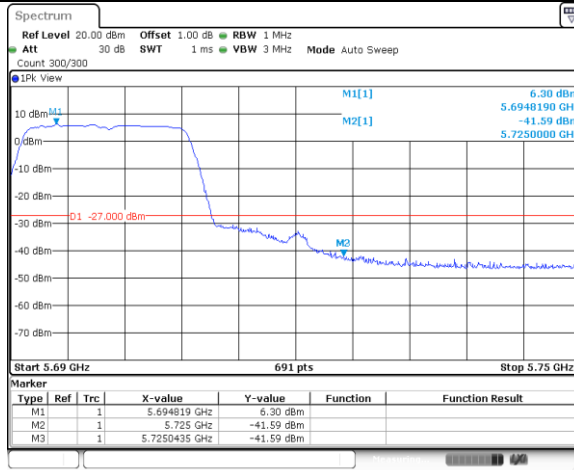
11N20SISO_Ant2_High_5320



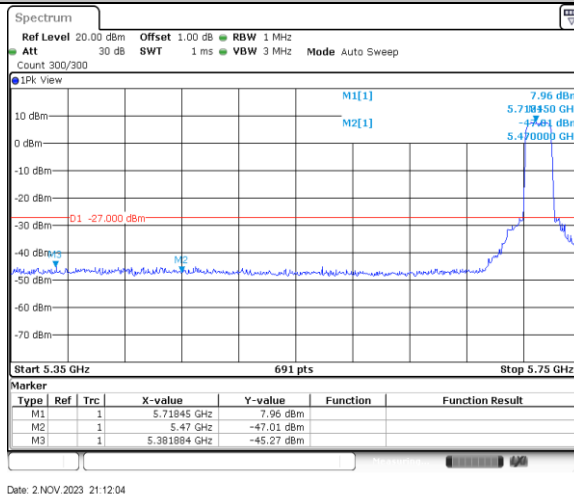
11N20SISO_Ant2_Low_5500



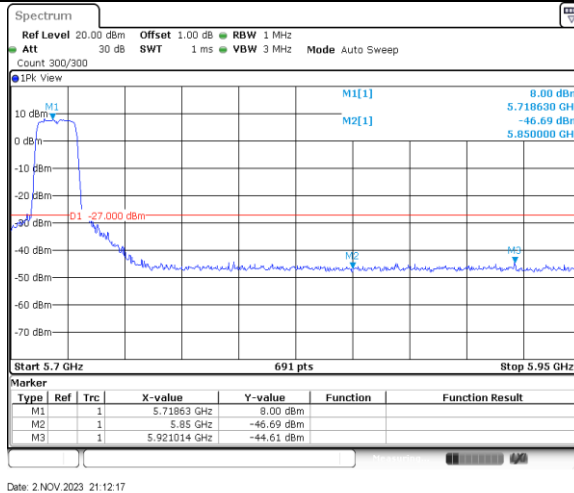
11N20SISO_Ant2_High_5700



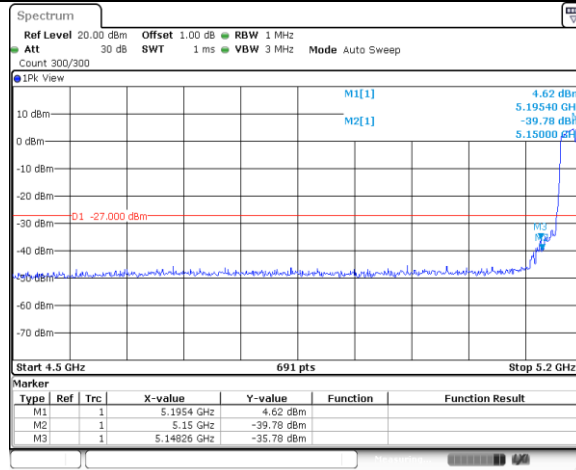
11N20SISO_Ant2_Low_5720



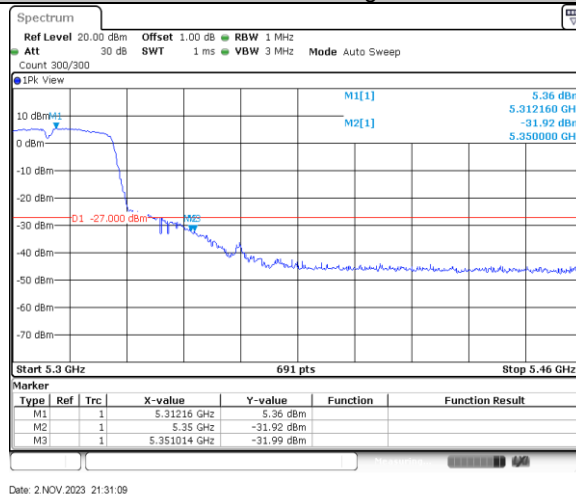
11N20SISO_Ant2_High_5720



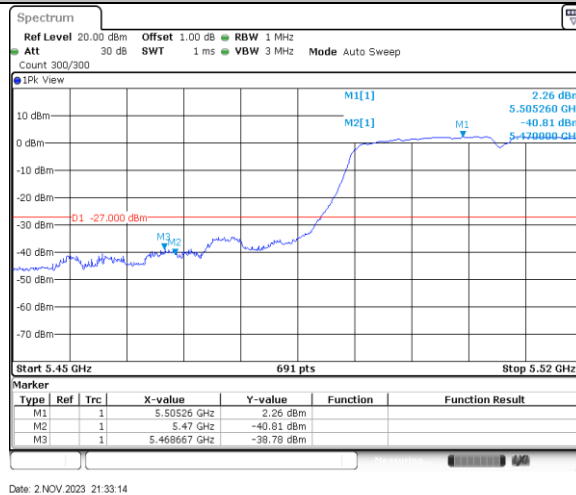
11N40SISO_Ant2_Low_5190



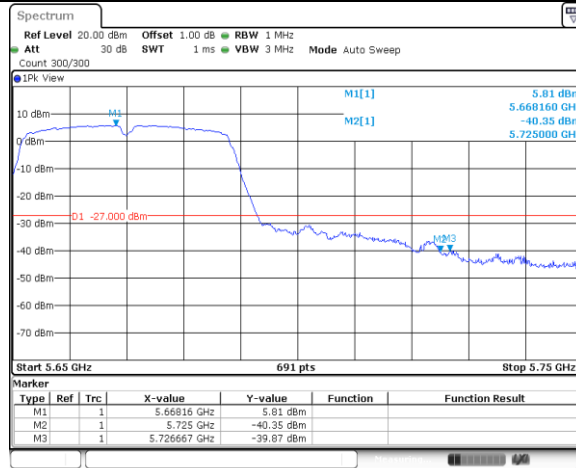
11N40SISO_Ant2_High_5310



11N40SISO_Ant2_Low_5510

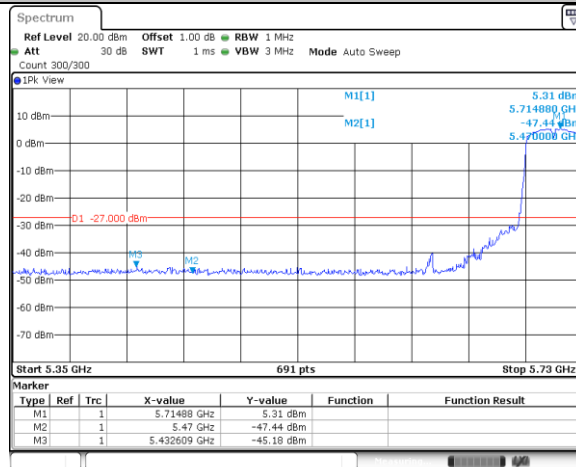


11N40SISO_Ant2_High_5670



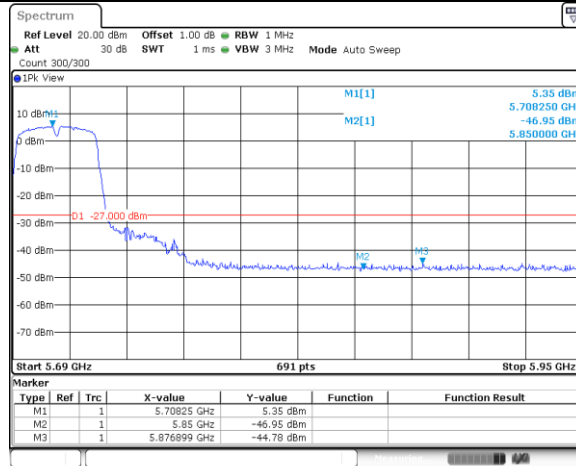
Date: 2 NOV 2023 22:02:04

11N40SISO_Ant2_Low_5710



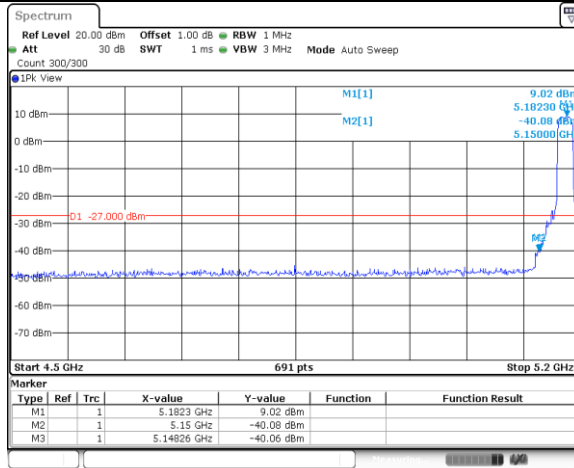
Date: 2 NOV 2023 22:04:37

11N40SISO_Ant2_High_5710



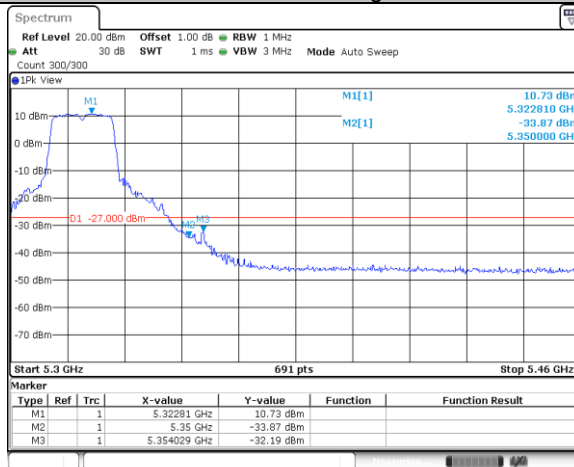
Date: 2 NOV 2023 22:04:50

11AC20SISO_Ant2_Low_5180



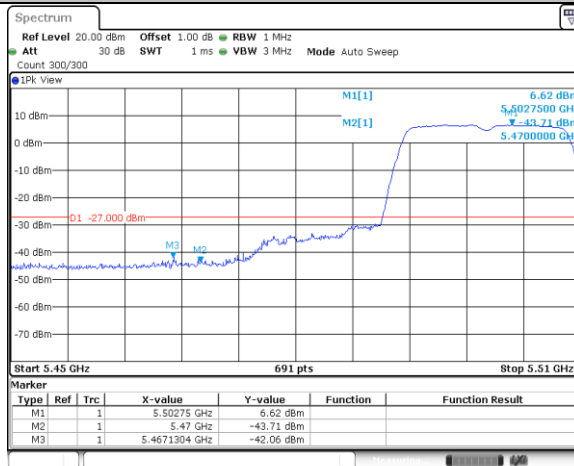
Date: 2 NOV 2023 22:12:01

11AC20SISO_Ant2_High_5320



Date: 2 NOV 2023 22:23:23

11AC20SISO_Ant2_Low_5500

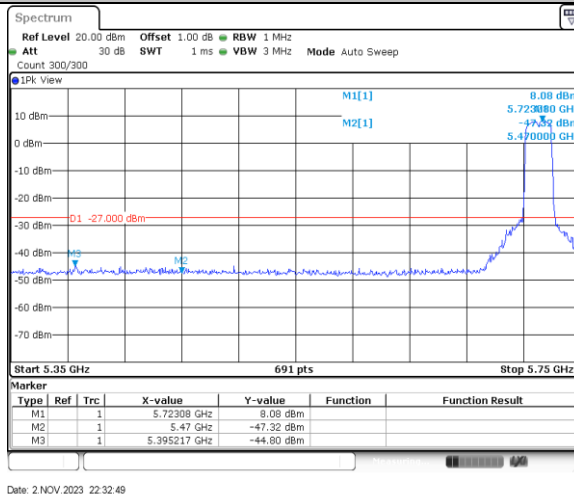


Date: 2 NOV 2023 22:25:42

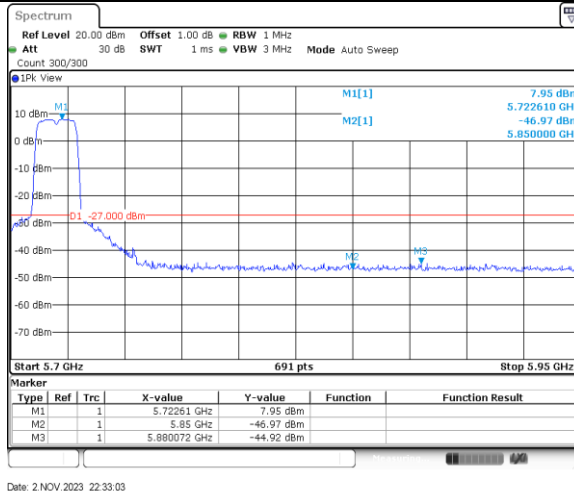
11AC20SISO_Ant2_High_5700



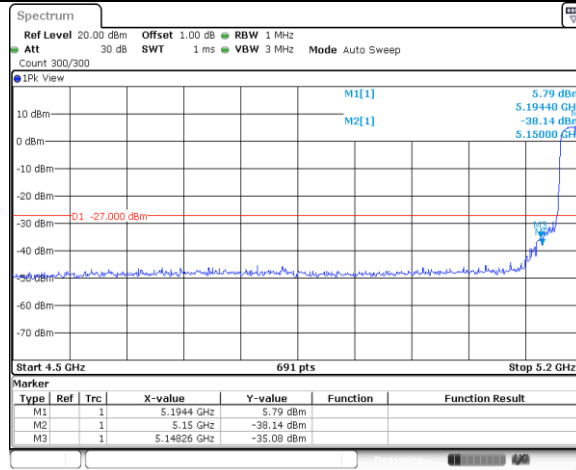
11AC20SISO_Ant2_Low_5720



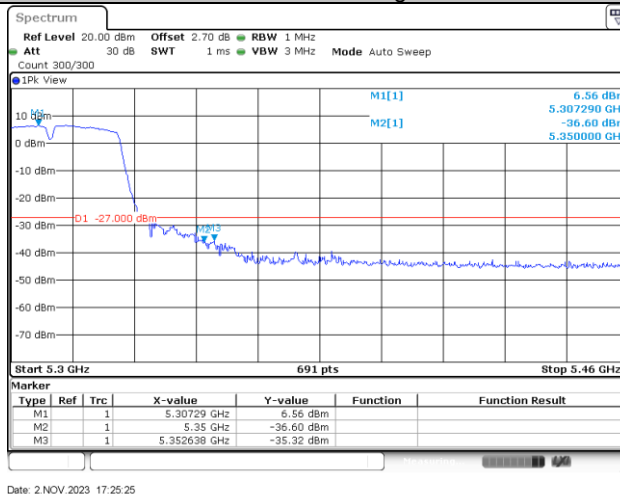
11AC20SISO_Ant2_High_5720



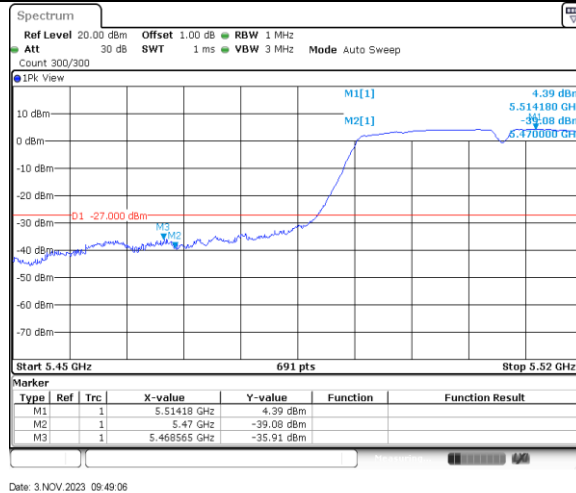
11AC40SISO_Ant2_Low_5190



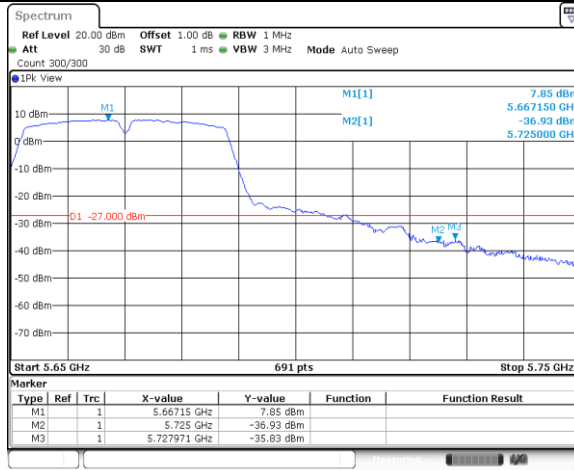
11AC40SISO_Ant2_High_5310



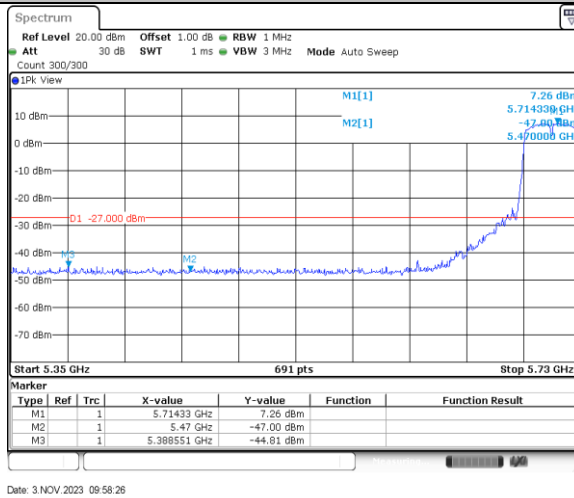
11AC40SISO_Ant2_Low_5510



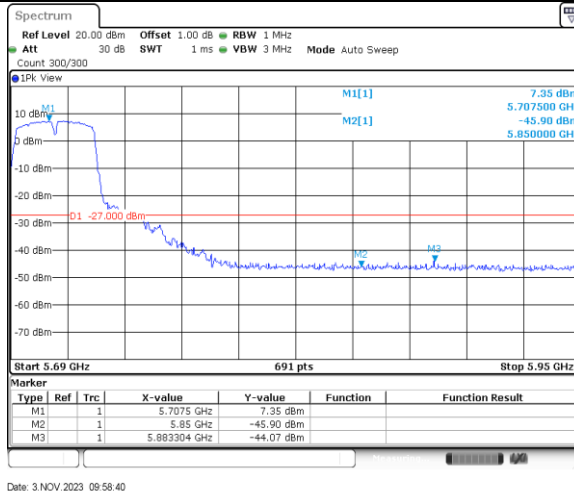
11AC40SISO_Ant2_High_5670



11AC40SISO_Ant2_Low_5710



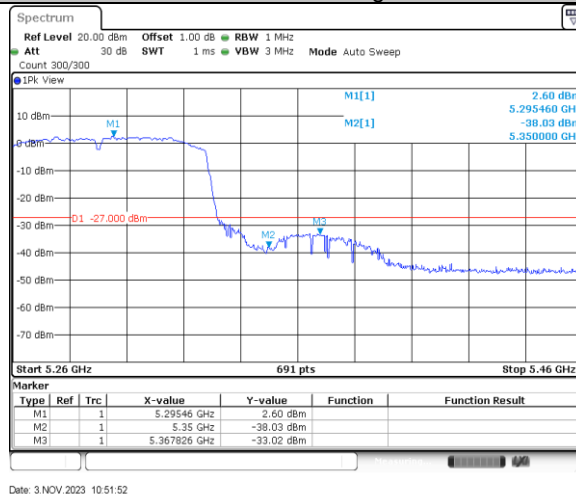
11AC40SISO_Ant2_High_5710



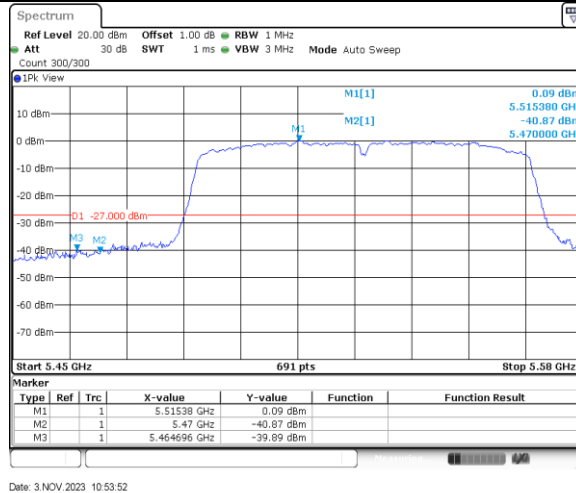
11AC80SISO_Ant2_Low_5210



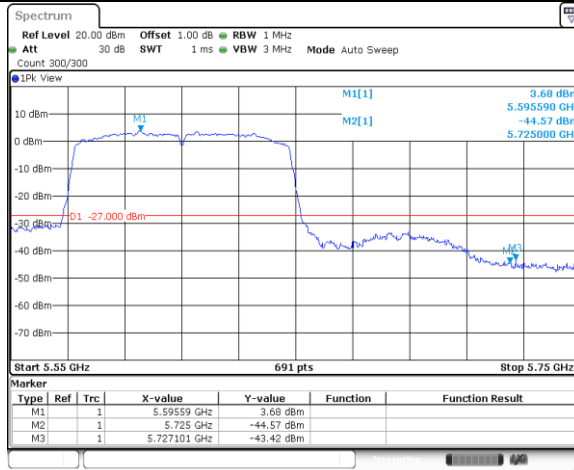
11AC80SISO_Ant2_High_5290



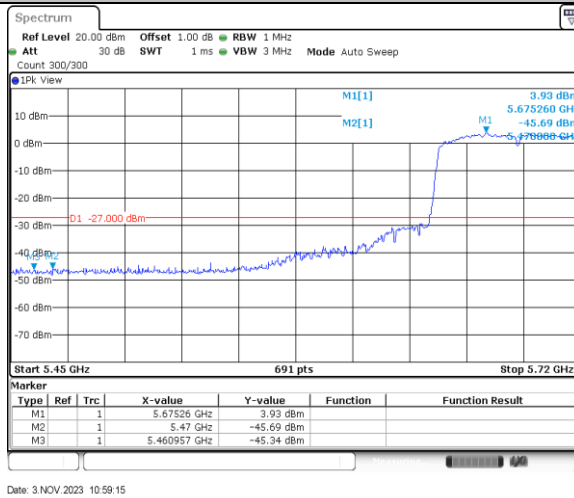
11AC80SISO_Ant2_Low_5530



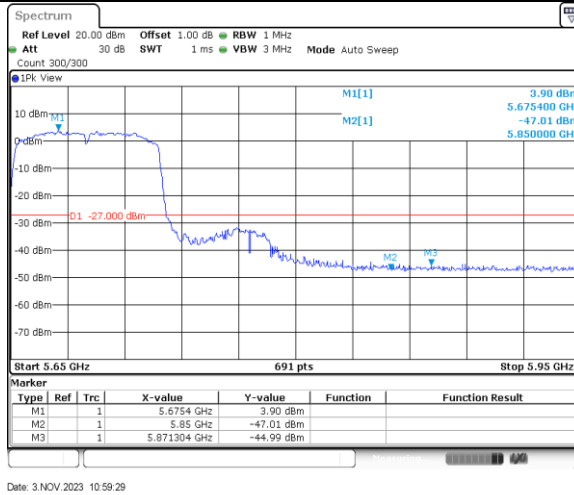
11AC80SISO_Ant2_High_5610



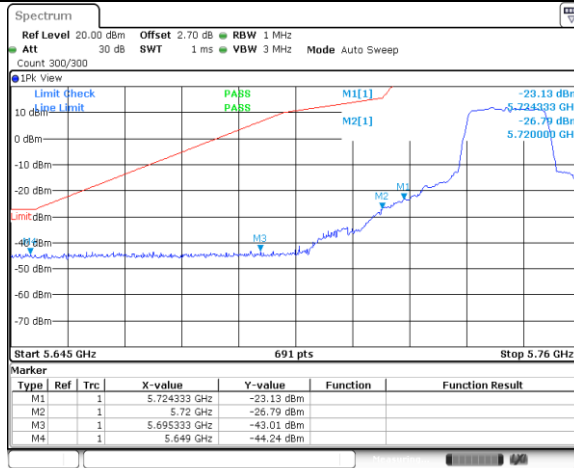
11AC80SISO_Ant2_Low_5690



11AC80SISO_Ant2_High_5690

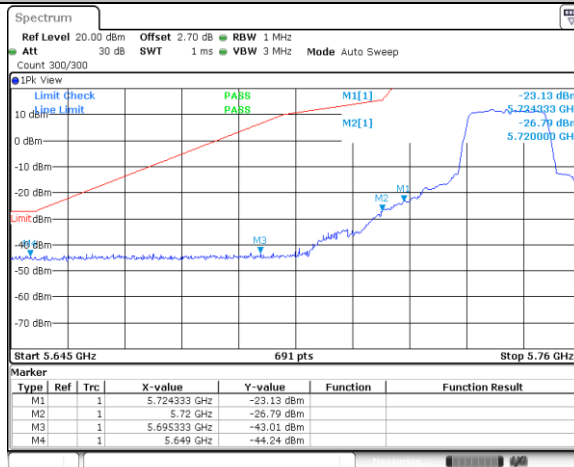


11A_Ant1_Low_5745



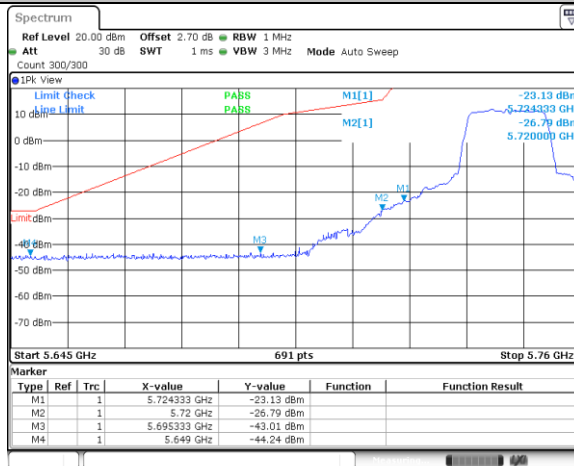
Date: 2 NOV 2023 09:54:45

11A_Ant1_Low_5745



Date: 2 NOV 2023 09:54:45

11A_Ant1_Low_5745



Date: 2 NOV 2023 09:54:45

11A_Ant1_Low_5745



Date: 2 NOV 2023 09:54:45

11A_Ant1_High_5825



Date: 2 NOV 2023 09:57:58

11A_Ant1_High_5825



Date: 2 NOV 2023 09:57:58

11A_Ant1_High_5825



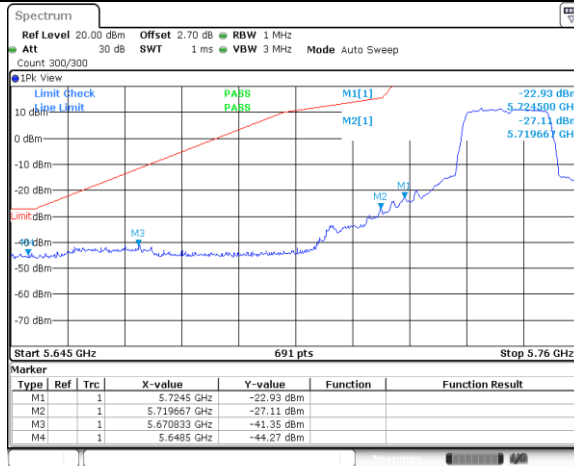
Date: 2 NOV 2023 09:57:58

11A_Ant1_High_5825



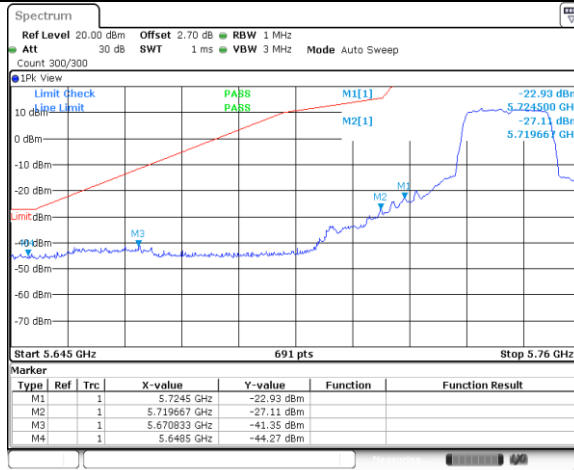
Date: 2 NOV 2023 09:57:58

11N20SISO_Ant1_Low_5745



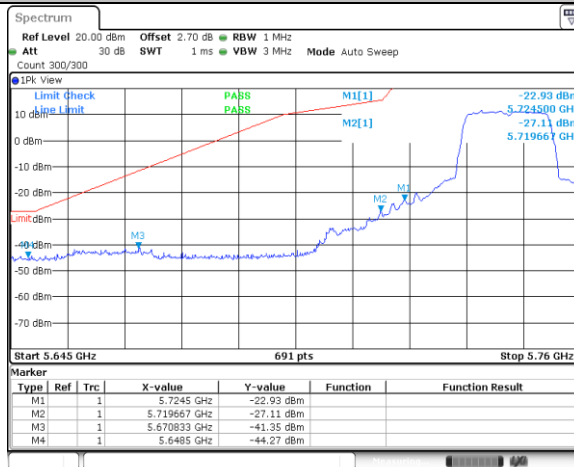
Date: 2 NOV 2023 10:21:18

11N20SISO_Ant1_Low_5745



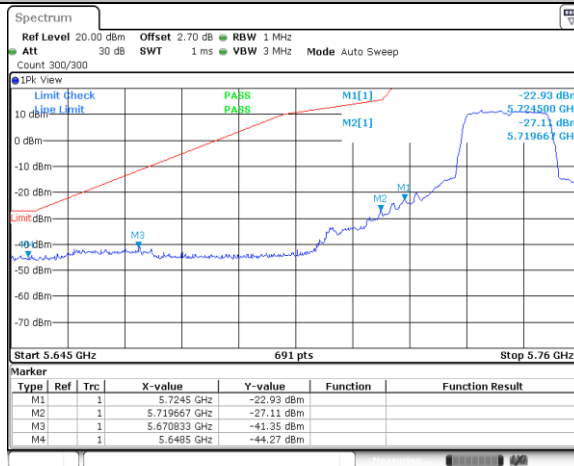
Date: 2 NOV 2023 10 21:18

11N20SISO_Ant1_Low_5745



Date: 2 NOV 2023 10 21:18

11N20SISO_Ant1_Low_5745



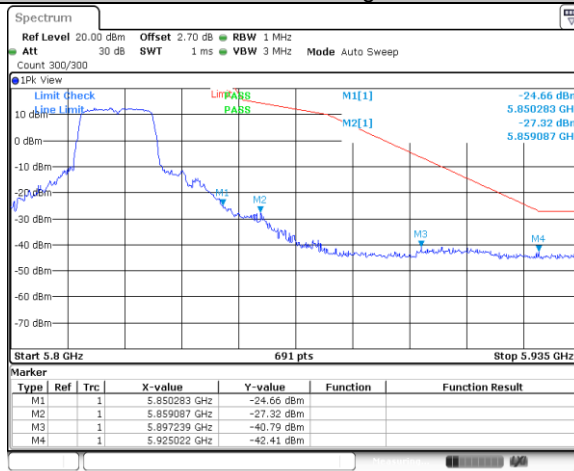
Date: 2 NOV 2023 10 21:18

11N20SISO_Ant1_High_5825



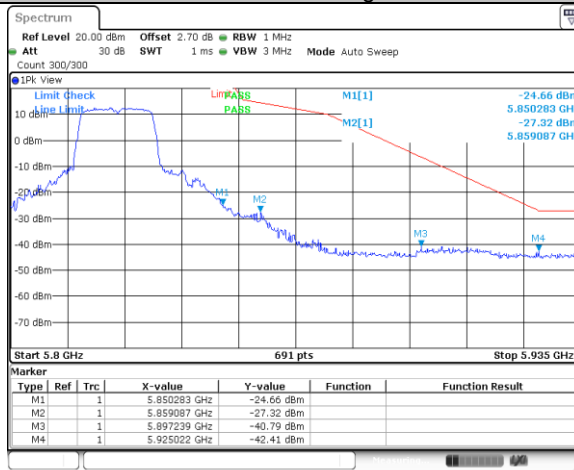
Date: 2 NOV 2023 10 25 58

11N20SISO_Ant1_High_5825



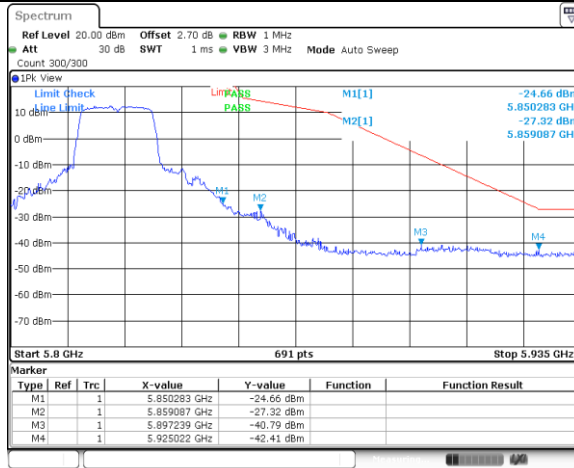
Date: 2 NOV 2023 10 25 58

11N20SISO_Ant1_High_5825



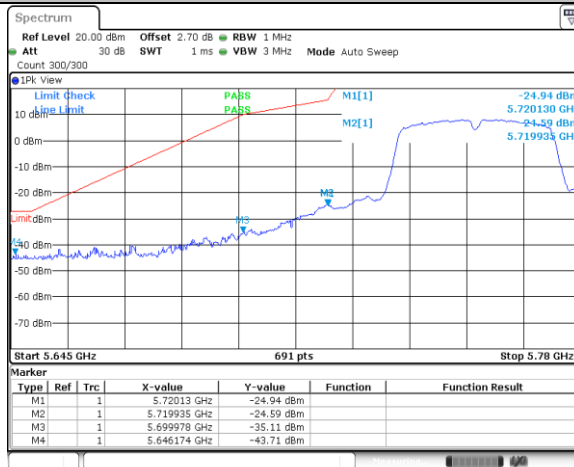
Date: 2 NOV 2023 10 25 58

11N20SISO_Ant1_High_5825



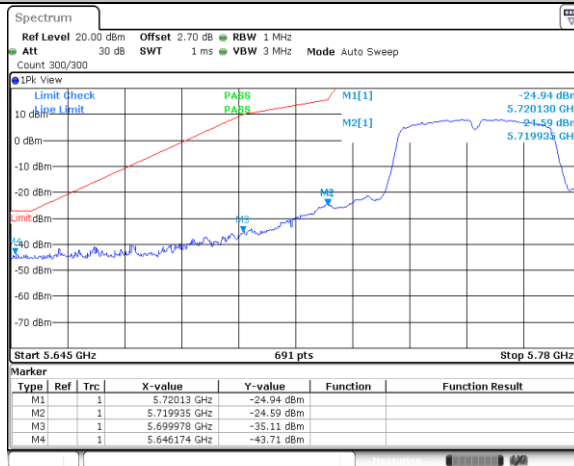
Date: 2 NOV 2023 10 25 58

11N40SISO_Ant1_Low_5755



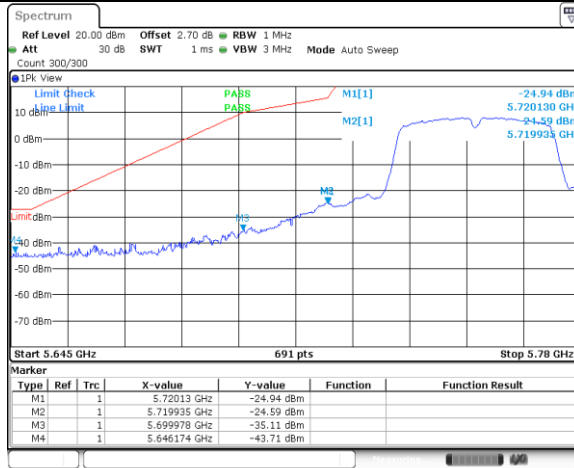
Date: 2 NOV 2023 10 43 32

11N40SISO_Ant1_Low_5755



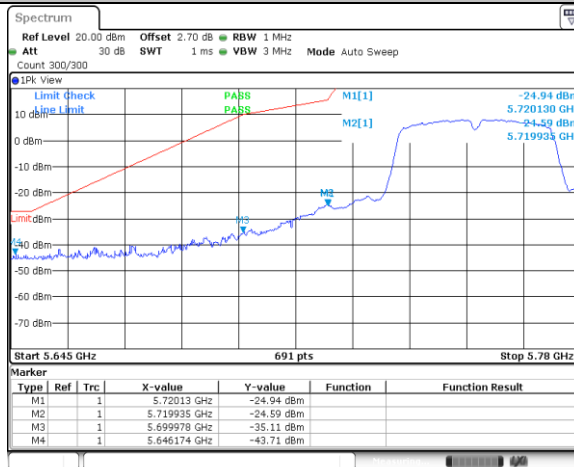
Date: 2 NOV 2023 10 43 32

11N40SISO_Ant1_Low_5755



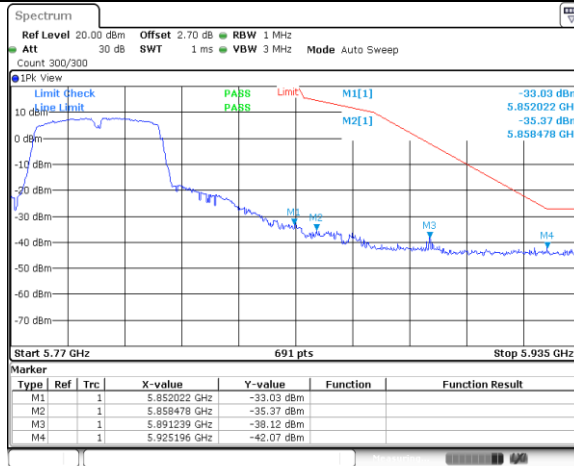
Date: 2 NOV 2023 10:43:32

11N40SISO_Ant1_Low_5755



Date: 2 NOV 2023 10:43:32

11N40SISO_Ant1_High_5795



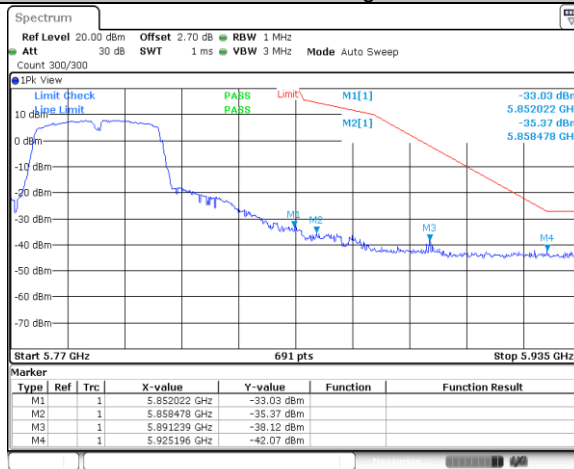
Date: 2 NOV 2023 10:45:21

11N40SISO_Ant1_High_5795



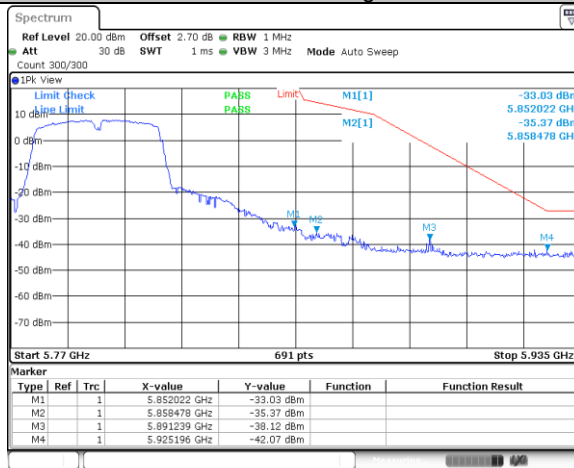
Date: 2 NOV 2023 10:45:21

11N40SISO_Ant1_High_5795



Date: 2 NOV 2023 10:45:21

11N40SISO_Ant1_High_5795



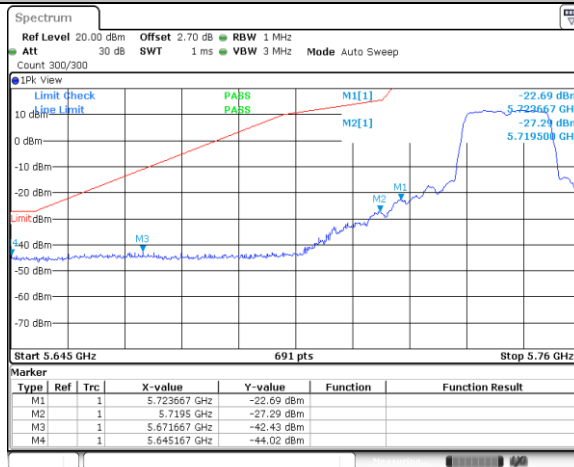
Date: 2 NOV 2023 10:45:21

11AC20SISO_Ant1_Low_5745



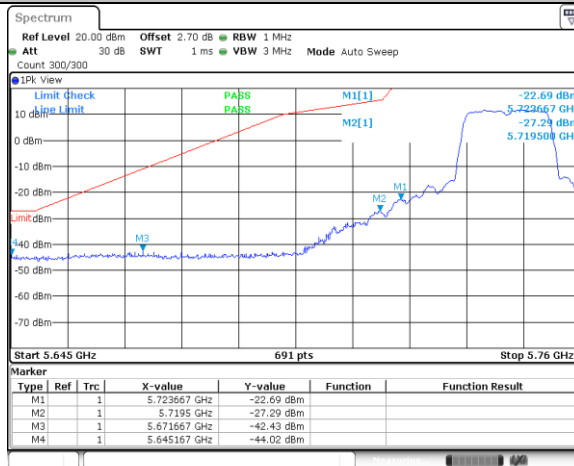
Date: 2 NOV 2023 17:05:53

11AC20SISO_Ant1_Low_5745



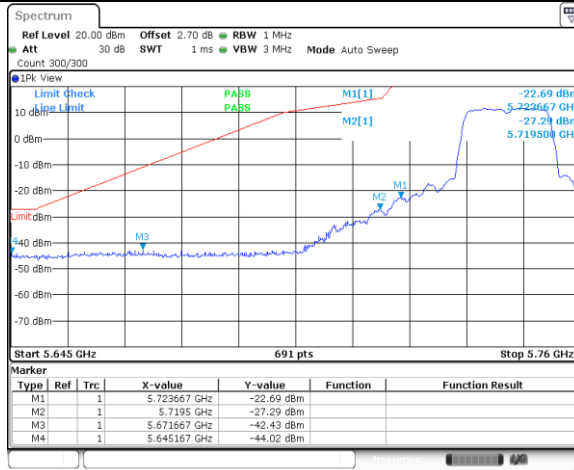
Date: 2 NOV 2023 17:05:53

11AC20SISO_Ant1_Low_5745



Date: 2 NOV 2023 17:05:53

11AC20SISO_Ant1_Low_5745



Date: 2 NOV 2023 17:05:53

11AC20SISO_Ant1_High_5825



Date: 2 NOV 2023 17:14:21

11AC20SISO_Ant1_High_5825



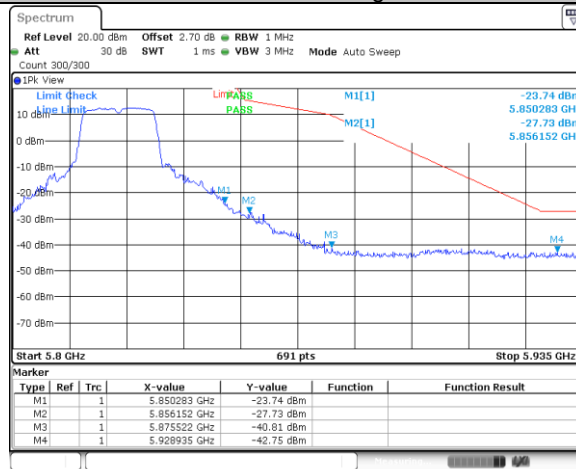
Date: 2 NOV 2023 17:14:21

11AC20SISO_Ant1_High_5825



Date: 2 NOV 2023 17:14:21

11AC20SISO_Ant1_High_5825



Date: 2 NOV 2023 17:14:21

11AC40SISO_Ant1_Low_5755



Date: 2 NOV 2023 17:36:55

11AC40SISO_Ant1_Low_5755



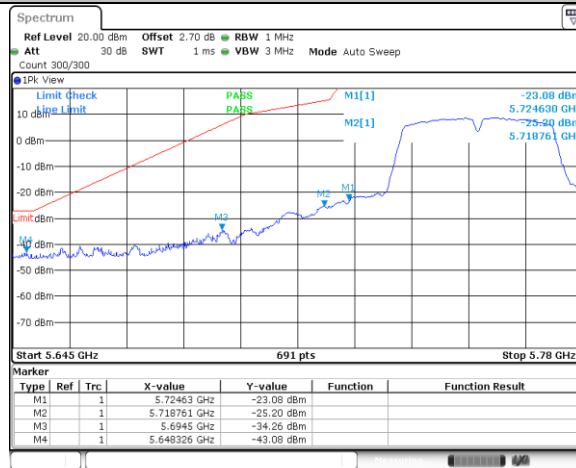
Date: 2 NOV 2023 17:36:55

11AC40SISO_Ant1_Low_5755



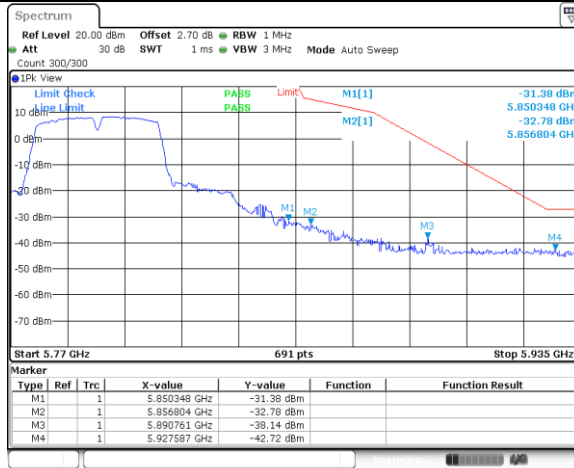
Date: 2 NOV 2023 17:36:55

11AC40SISO_Ant1_Low_5755



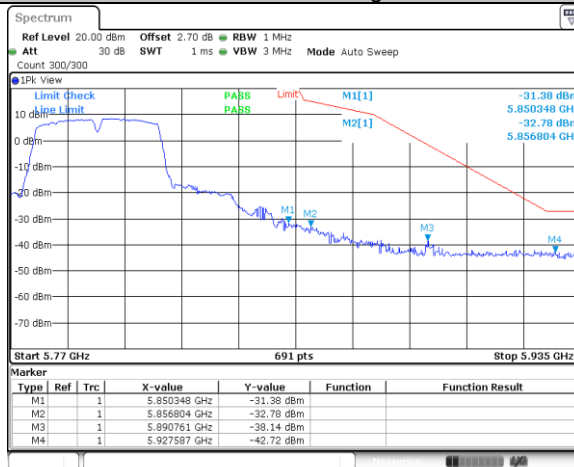
Date: 2 NOV 2023 17:36:55

11AC40SISO_Ant1_High_5795



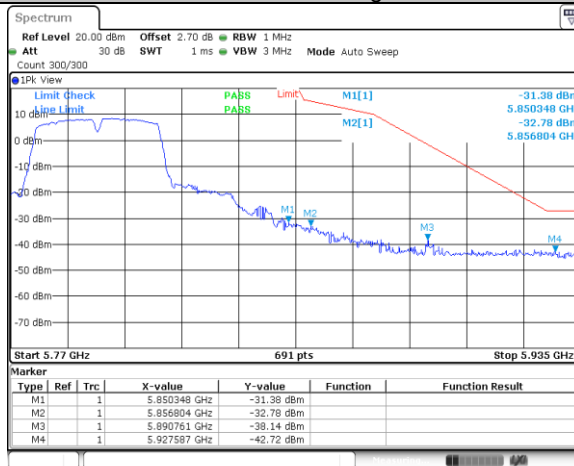
Date: 2 NOV 2023 17:40:05

11AC40SISO_Ant1_High_5795



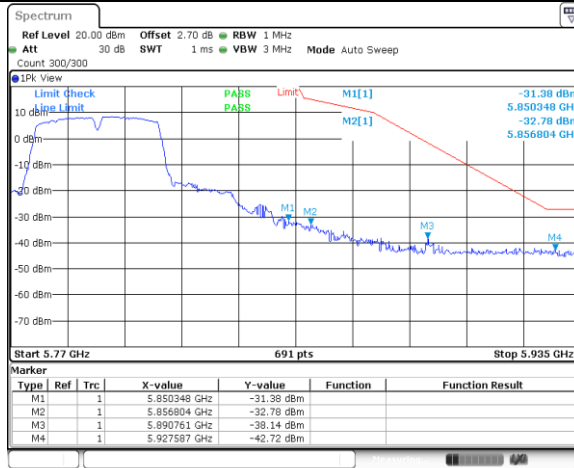
Date: 2 NOV 2023 17:40:05

11AC40SISO_Ant1_High_5795



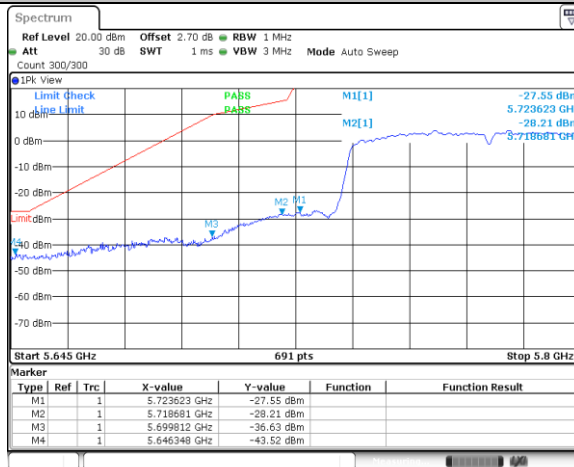
Date: 2 NOV 2023 17:40:05

11AC40SISO_Ant1_High_5795



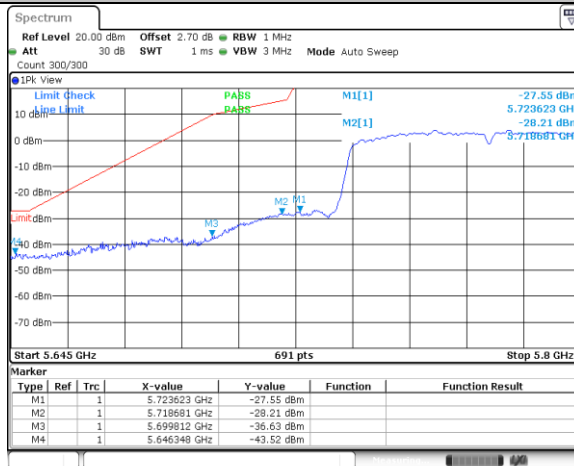
Date: 2 NOV 2023 17:40:05

11AC80SISO_Ant1_Low_5775



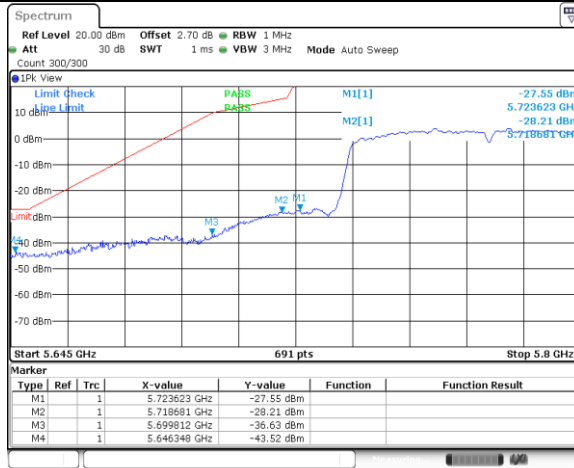
Date: 2 NOV 2023 17:56:21

11AC80SISO_Ant1_Low_5775



Date: 2 NOV 2023 17:56:21

11AC80SISO_Ant1_Low_5775



Date: 2 NOV 2023 17:56:21

11AC80SISO_Ant1_Low_5775



Date: 2 NOV 2023 17:56:21

11AC80SISO_Ant1_High_5775



Date: 2 NOV 2023 17:56:35

11AC80SISO_Ant1_High_5775



Date: 2 NOV 2023 17:56:35

11AC80SISO_Ant1_High_5775



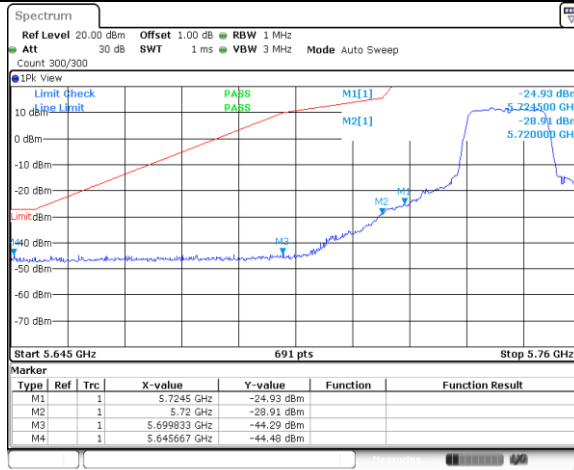
Date: 2 NOV 2023 17:56:35

11AC80SISO_Ant1_High_5775



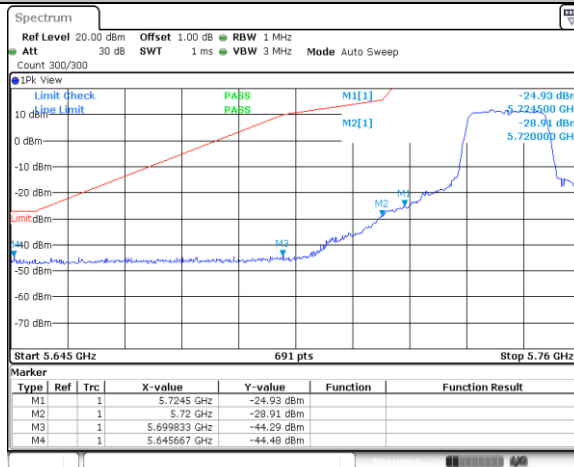
Date: 2 NOV 2023 17:56:35

11A_Ant2_Low_5745



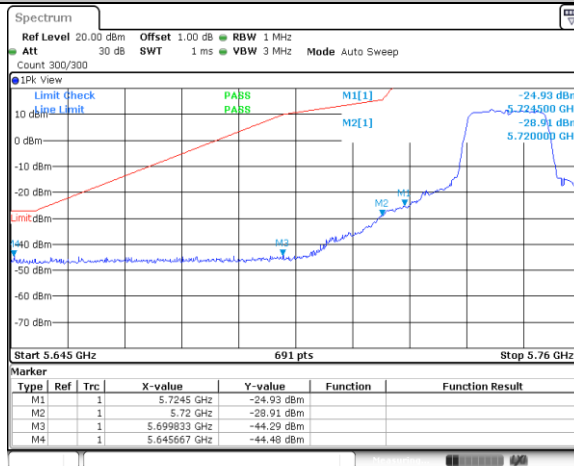
Date: 2 NOV 2023 20:09:12

11A_Ant2_Low_5745



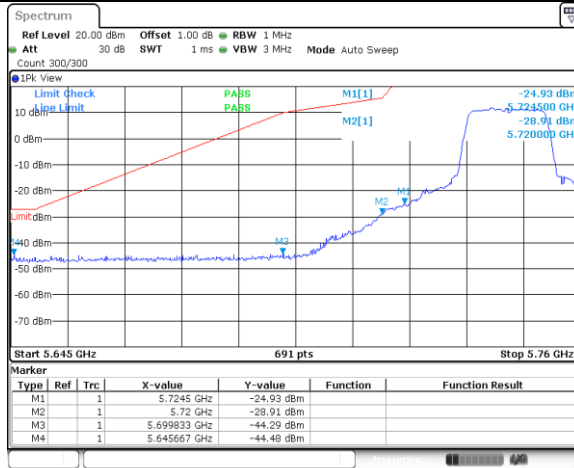
Date: 2 NOV 2023 20:09:12

11A_Ant2_Low_5745



Date: 2 NOV 2023 20:09:12

11A_Ant2_Low_5745



Date: 2 NOV 2023 20:09:12

11A_Ant2_High_5825



Date: 2 NOV 2023 20:13:49

11A_Ant2_High_5825



Date: 2 NOV 2023 20:13:49

11A_Ant2_High_5825



Date: 2 NOV 2023 20:13:49

11A_Ant2_High_5825



Date: 2 NOV 2023 20:13:49

11N20SISO_Ant2_Low_5745



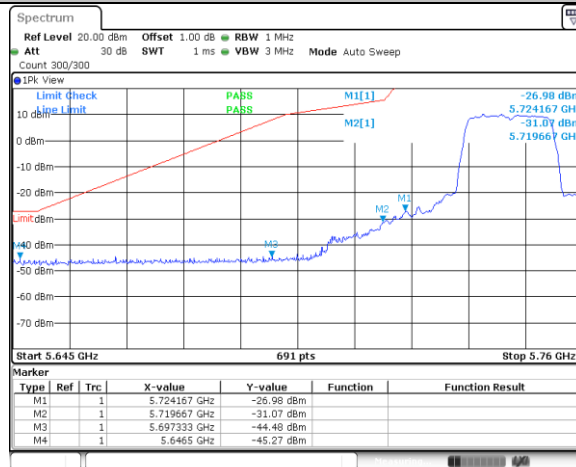
Date: 2 NOV 2023 21:15:00

11N20SISO_Ant2_Low_5745



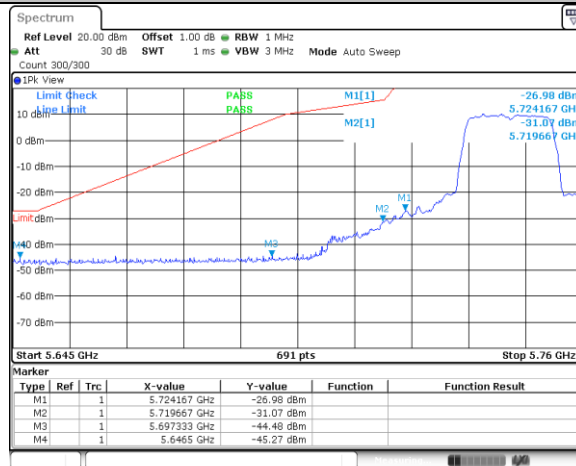
Date: 2 NOV 2023 21:15:00

11N20SISO_Ant2_Low_5745



Date: 2 NOV 2023 21:15:00

11N20SISO_Ant2_Low_5745



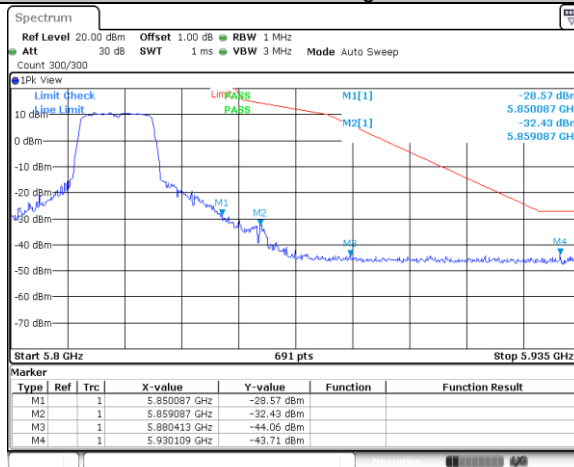
Date: 2 NOV 2023 21:15:00

11N20SISO_Ant2_High_5825



Date: 2 NOV 2023 21:21:18

11N20SISO_Ant2_High_5825



Date: 2 NOV 2023 21:21:18

11N20SISO_Ant2_High_5825



Date: 2 NOV 2023 21:21:18

11N20SISO_Ant2_High_5825



Date: 2 NOV 2023 21:21:18

11N40SISO_Ant2_Low_5755



Date: 2 NOV 2023 22:07:15

11N40SISO_Ant2_Low_5755



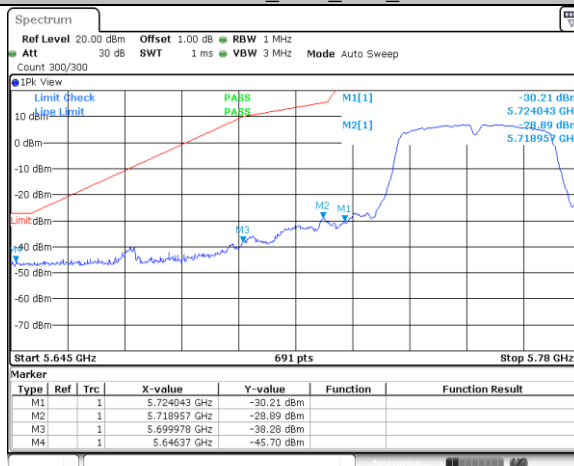
Date: 2 NOV 2023 22:07:15

11N40SISO_Ant2_Low_5755



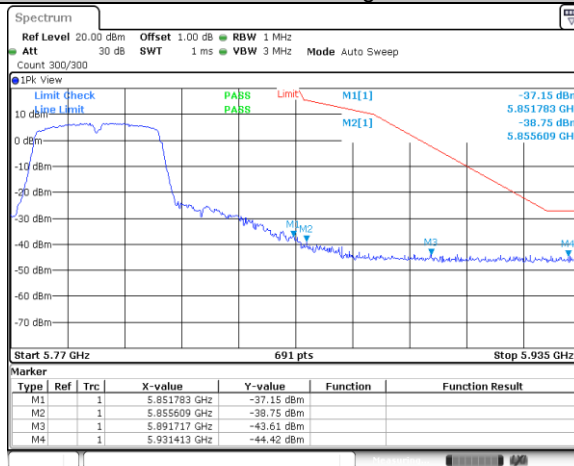
Date: 2 NOV 2023 22:07:15

11N40SISO_Ant2_Low_5755



Date: 2 NOV 2023 22:07:15

11N40SISO_Ant2_High_5795



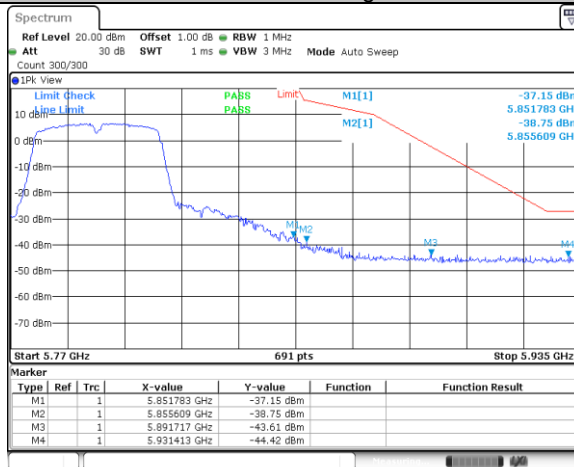
Date: 2 NOV 2023 22:09:56

11N40SISO_Ant2_High_5795



Date: 2 NOV 2023 22:09:56

11N40SISO_Ant2_High_5795



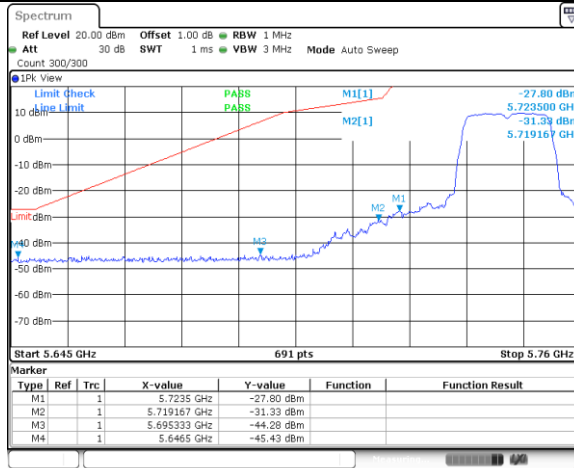
Date: 2 NOV 2023 22:09:56

11N40SISO_Ant2_High_5795



Date: 2 NOV 2023 22:09:56

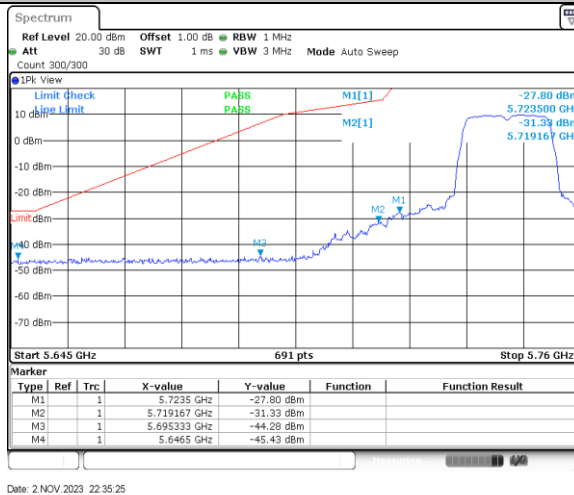
11AC20SISO_Ant2_Low_5745



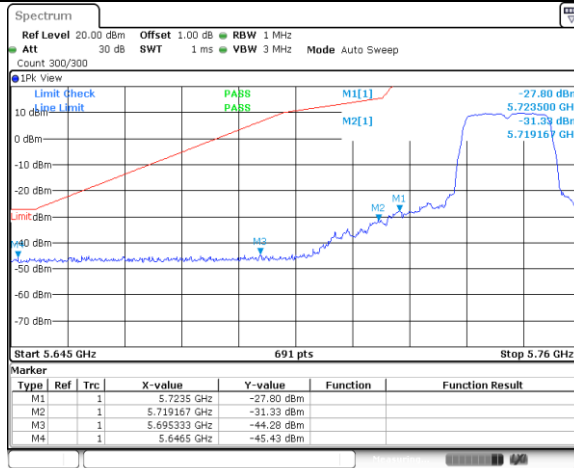
11AC20SISO_Ant2_Low_5745



11AC20SISO_Ant2_Low_5745

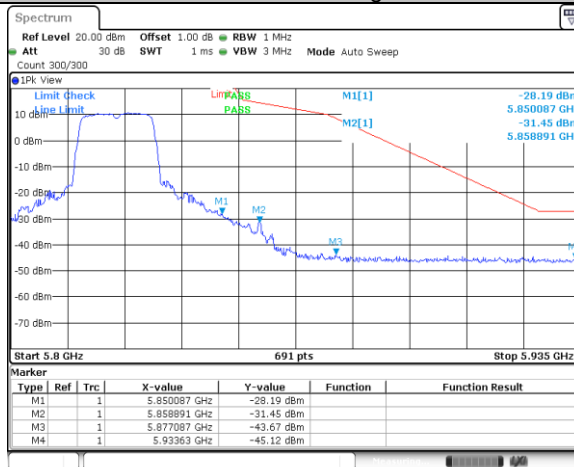


11AC20SISO_Ant2_Low_5745



Date: 2 NOV 2023 22:35:25

11AC20SISO_Ant2_High_5825



Date: 2 NOV 2023 22:39:59

11AC20SISO_Ant2_High_5825



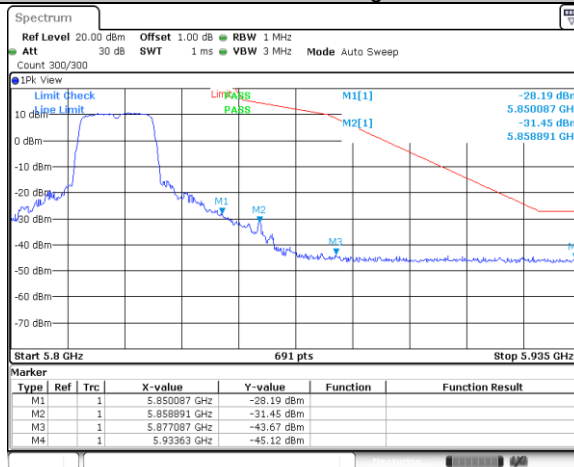
Date: 2 NOV 2023 22:39:59

11AC20SISO_Ant2_High_5825



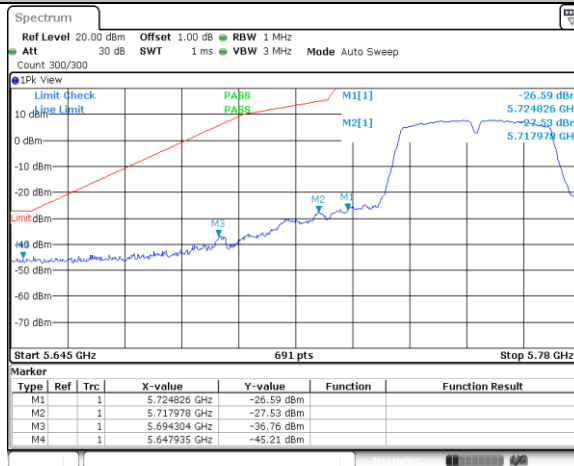
Date: 2 NOV 2023 22:39:59

11AC20SISO_Ant2_High_5825



Date: 2 NOV 2023 22:39:59

11AC40SISO_Ant2_Low_5755



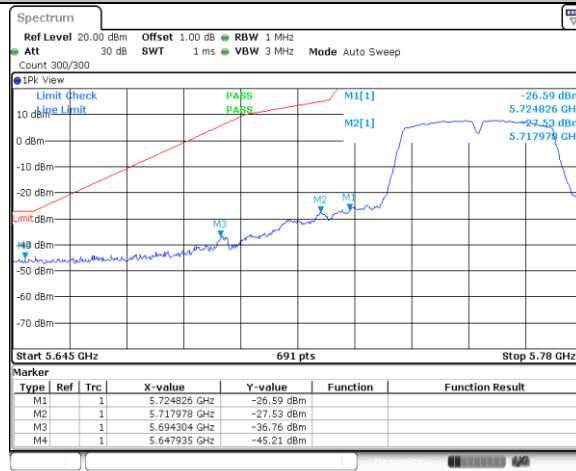
Date: 3 NOV 2023 10:00:44

11AC40SISO_Ant2_Low_5755



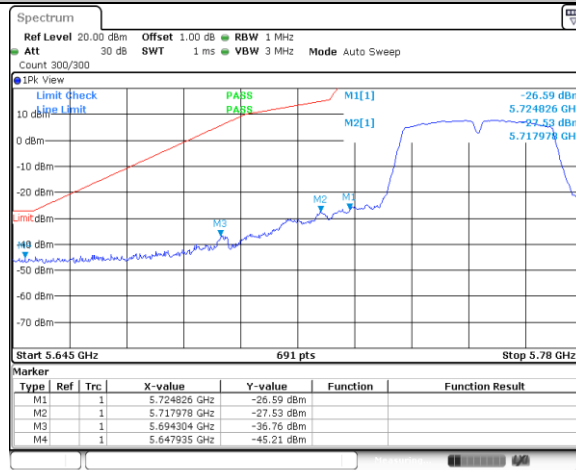
Date: 3 NOV 2023 10:00:44

11AC40SISO_Ant2_Low_5755



Date: 3 NOV 2023 10:00:44

11AC40SISO_Ant2_Low_5755



Date: 3 NOV 2023 10:00:44

11AC40SISO_Ant2_High_5795



Date: 3.NOV.2023 10:02:56

11AC40SISO_Ant2_High_5795



Date: 3.NOV.2023 10:02:56

11AC40SISO_Ant2_High_5795

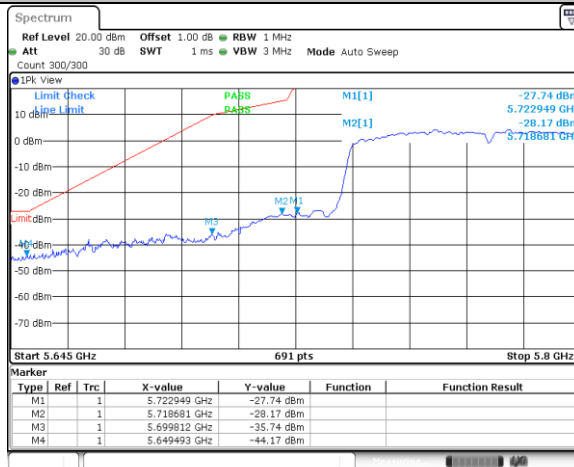


Date: 3.NOV.2023 10:02:56

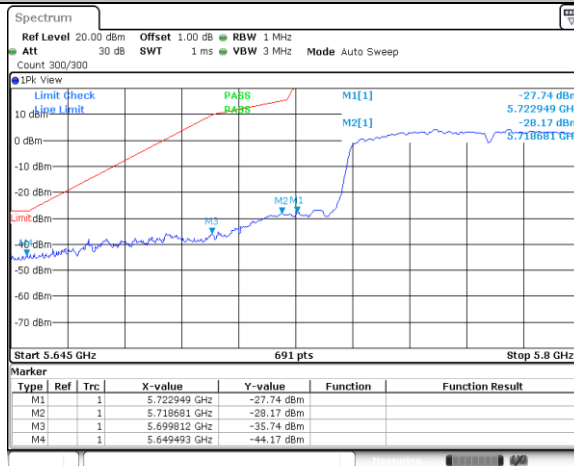
11AC40SISO_Ant2_High_5795



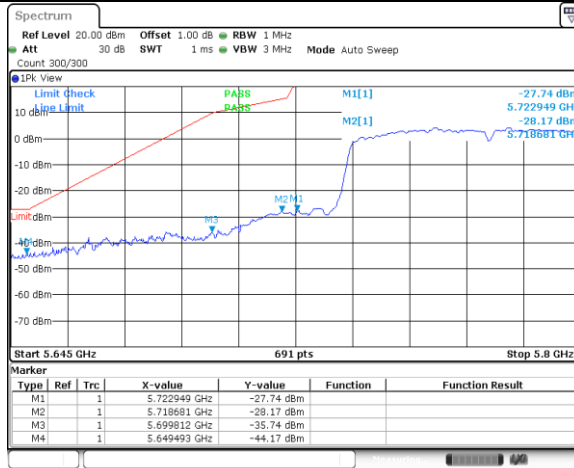
11AC80SISO_Ant2_Low_5775



11AC80SISO_Ant2_Low_5775

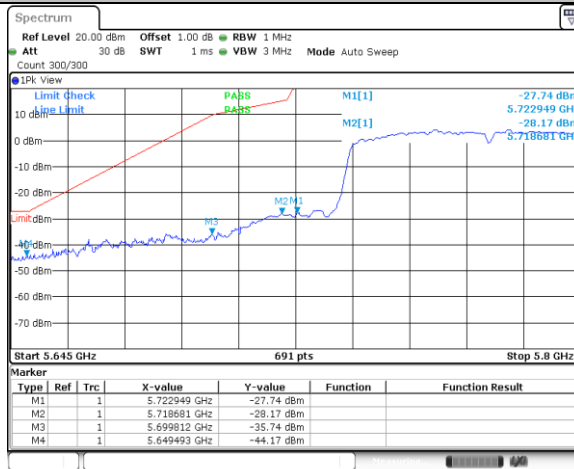


11AC80SISO_Ant2_Low_5775



Date: 3.NOV.2023 11:01:46

11AC80SISO_Ant2_Low_5775



Date: 3.NOV.2023 11:01:46

11AC80SISO_Ant2_High_5775



Date: 3.NOV.2023 11:02:00

11AC80SISO_Ant2_High_5775



Date: 3 NOV 2023 11:02:00

11AC80SISO_Ant2_High_5775



Date: 3 NOV 2023 11:02:00

11AC80SISO_Ant2_High_5775



Date: 3 NOV 2023 11:02:00