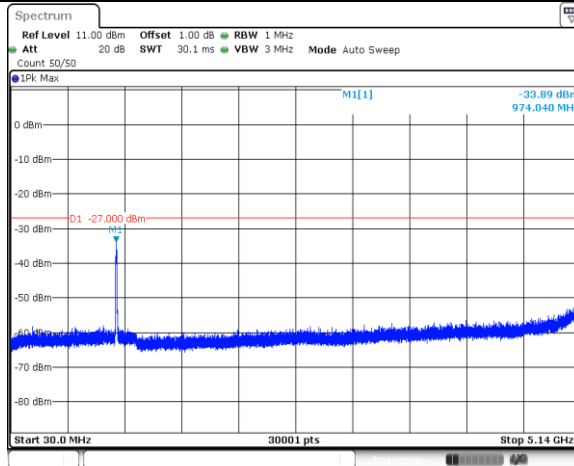
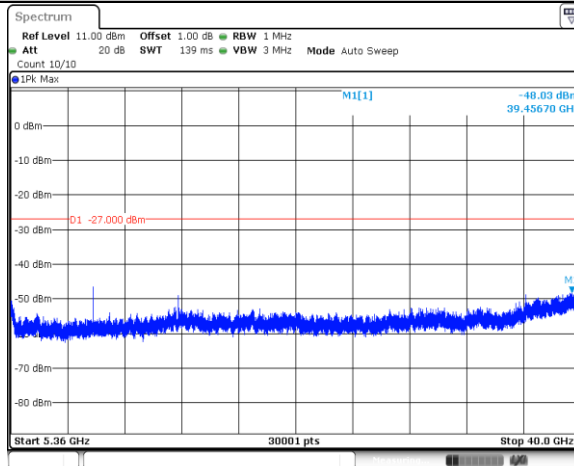


11A_Ant2_5180_30~5140



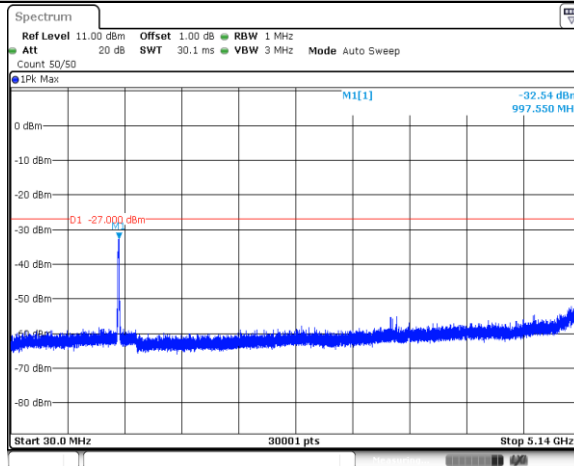
Date: 2 NOV 2023 18:06:11

11A_Ant2_5180_5360~40000



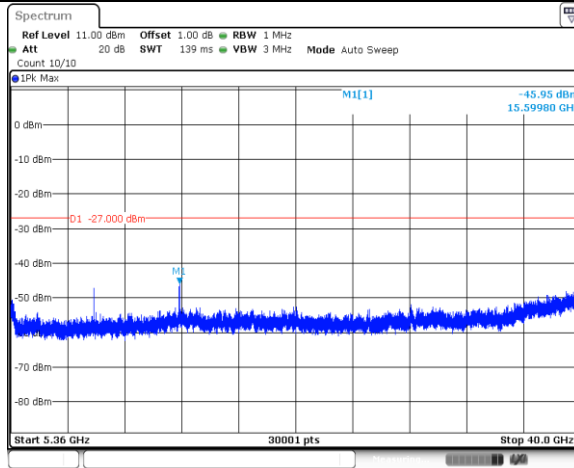
Date: 2 NOV 2023 18:06:16

11A_Ant2_5200_30~5140



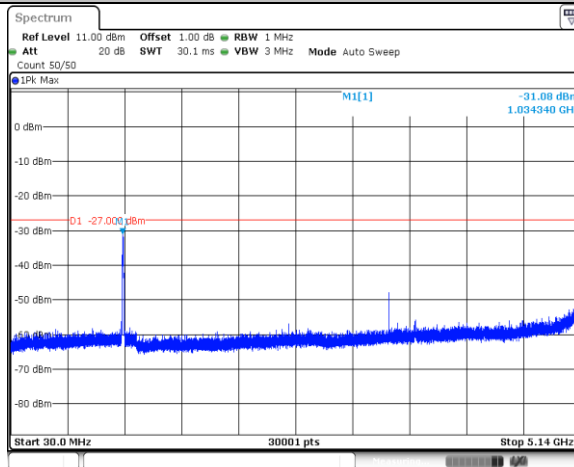
Date: 2 NOV 2023 18:08:45

11A_Ant2_5200_5360~40000



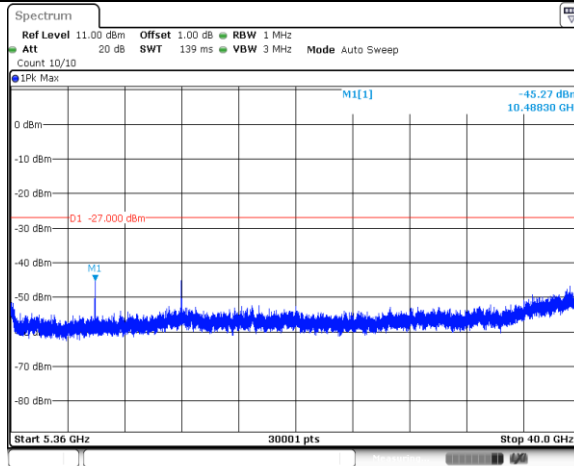
Date: 2 NOV 2023 18:08:50

11A_Ant2_5240_30-5140



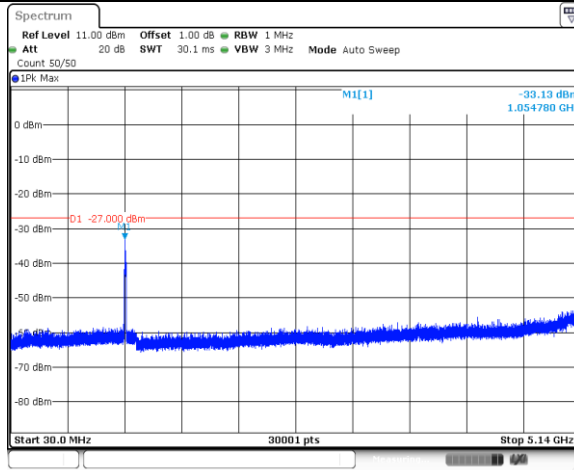
Date: 2 NOV 2023 18:10:29

11A_Ant2_5240_5360-40000



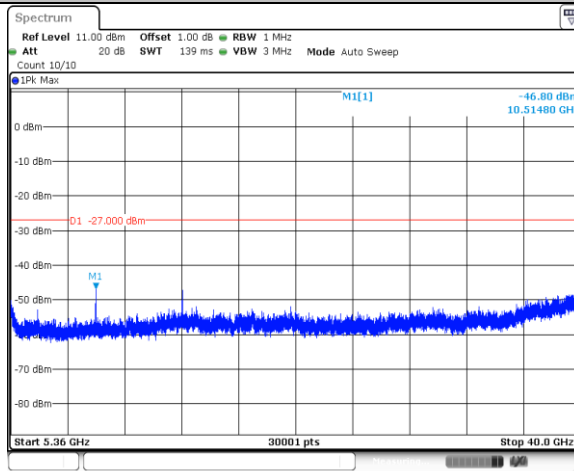
Date: 2 NOV 2023 18:10:34

11A_Ant2_5260_30-5140



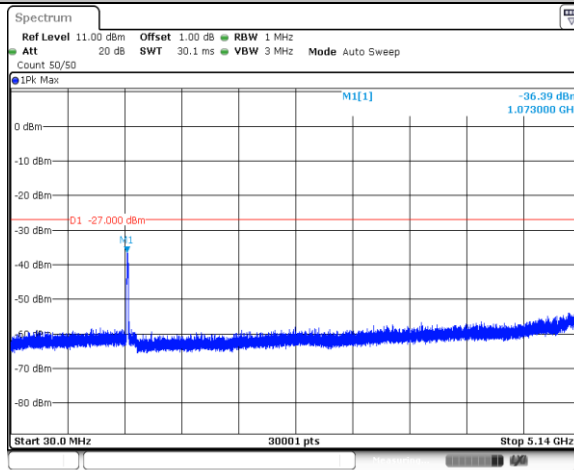
Date: 2 NOV 2023 18:12:37

11A_Ant2_5260_5360~40000



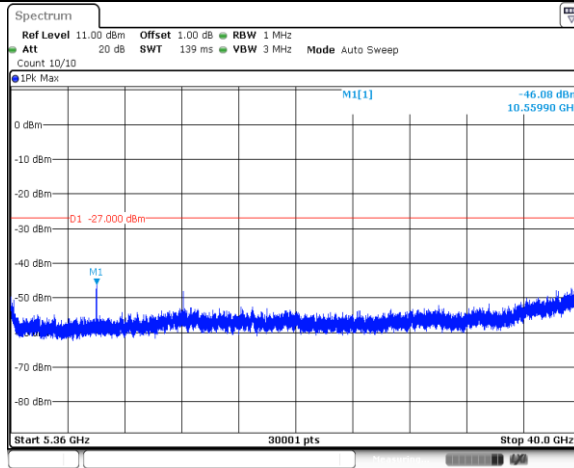
Date: 2 NOV 2023 18:12:43

11A_Ant2_5280_30~5140



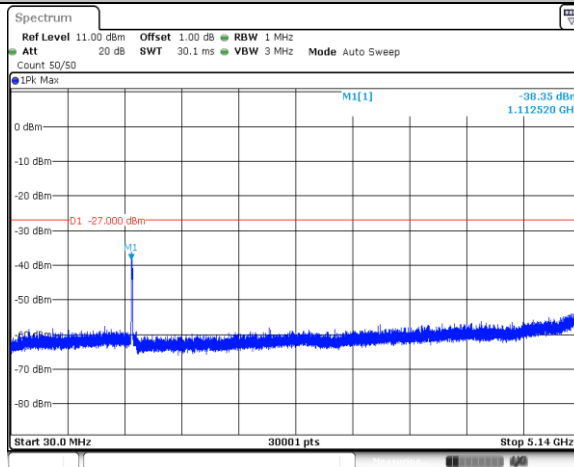
Date: 2 NOV 2023 18:15:59

11A_Ant2_5280_5360~40000



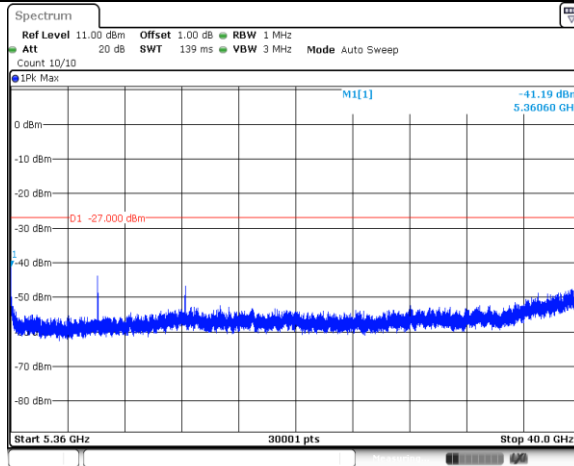
Date: 2 NOV 2023 18:16:04

11A_Ant2_5320_30-5140



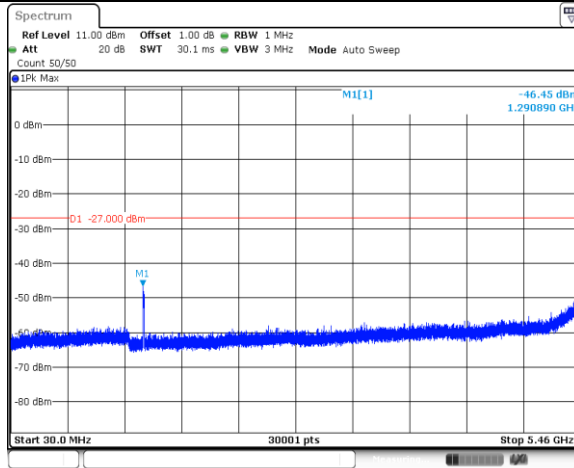
Date: 2 NOV 2023 20:01:07

11A_Ant2_5320_5360-40000



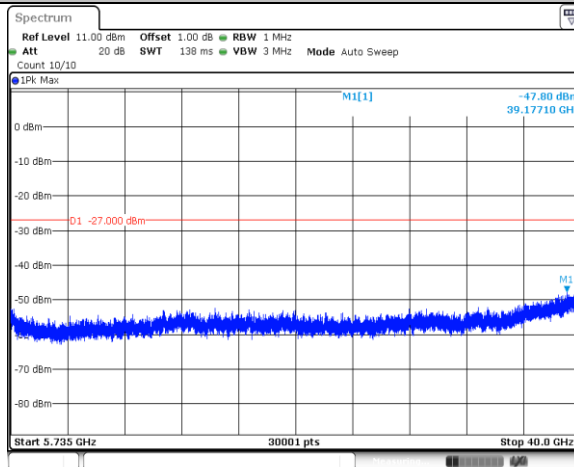
Date: 2 NOV 2023 20:01:12

11A_Ant2_5500_30-5460



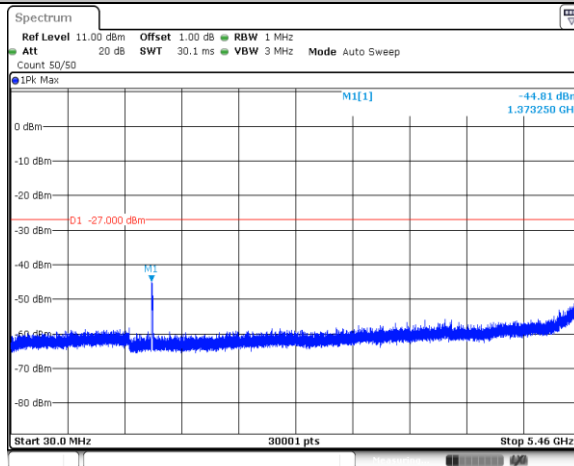
Date: 2 NOV 2023 18:21:41

11A_Ant2_5500_5735~4000



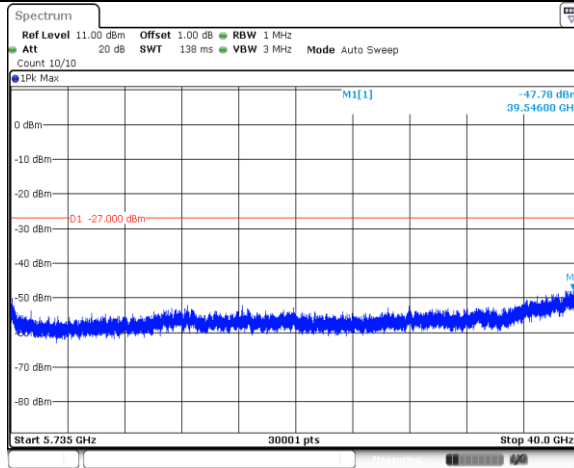
Date: 2 NOV 2023 18:21:46

11A_Ant2_5580_30~5460



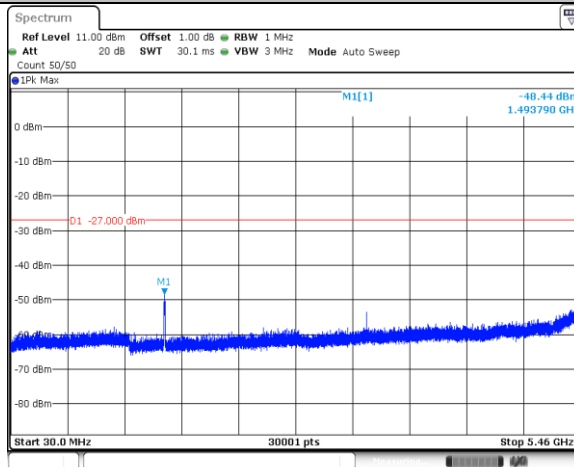
Date: 2 NOV 2023 18:23:35

11A_Ant2_5580_5735~4000



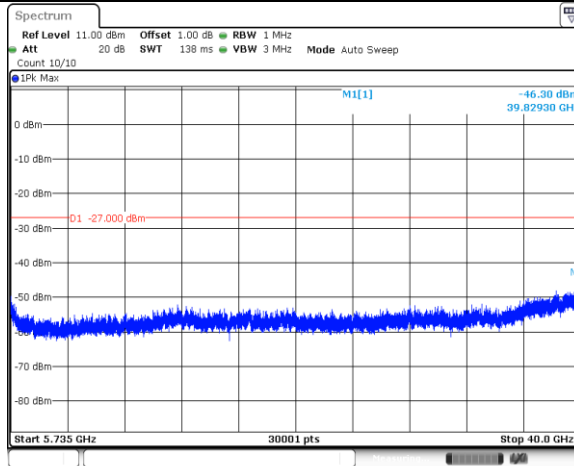
Date: 2 NOV 2023 18:23:40

11A_Ant2_5700_30-5460



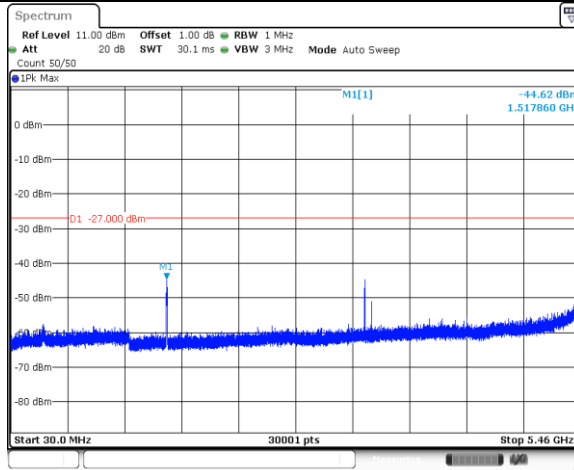
Date: 2 NOV 2023 18:26:21

11A_Ant2_5700_5735-40000



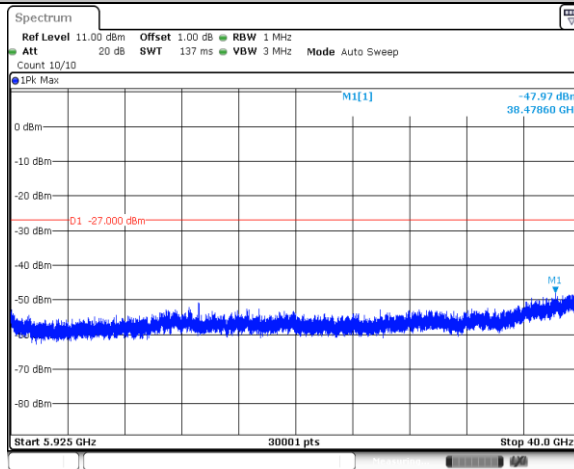
Date: 2 NOV 2023 18:26:26

11A_Ant2_5720_30-5460



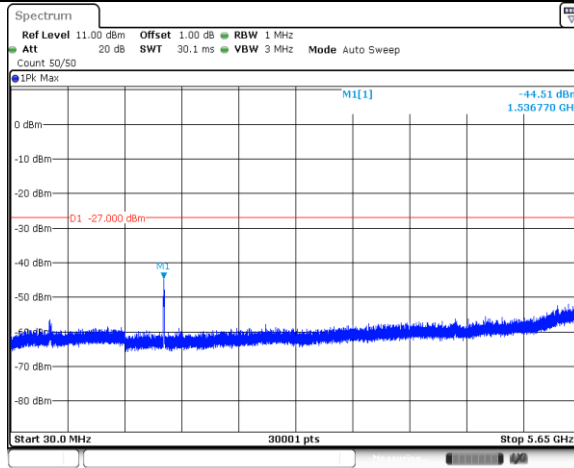
Date: 2 NOV 2023 20:06:44

11A_Ant2_5720_5925~40000



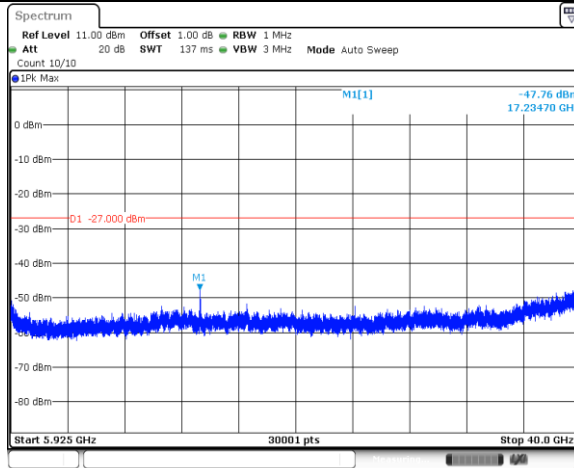
Date: 2 NOV 2023 20:06:49

11A_Ant2_5745_30~5650



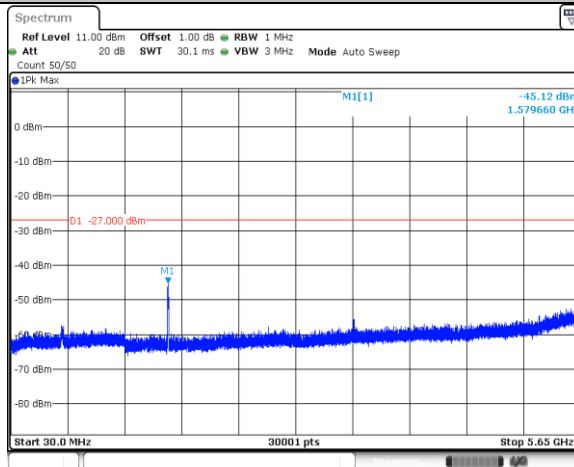
Date: 2 NOV 2023 20:09:20

11A_Ant2_5745_5925~40000



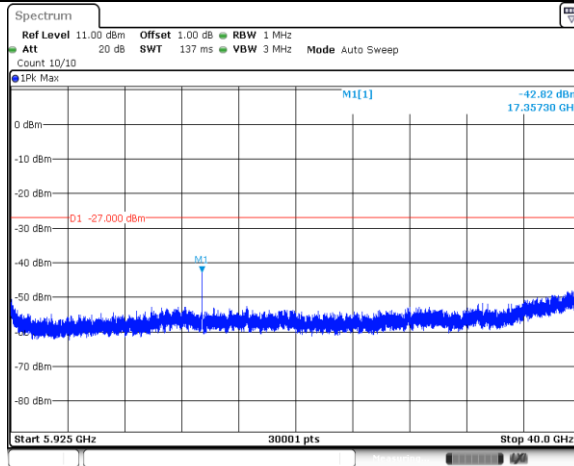
Date: 2 NOV 2023 20:09:25

11A_Ant2_5785_30-5650



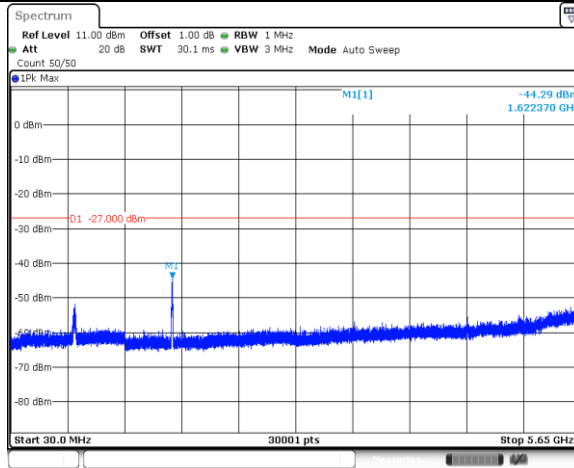
Date: 2 NOV 2023 20:11:34

11A_Ant2_5785_5925-40000



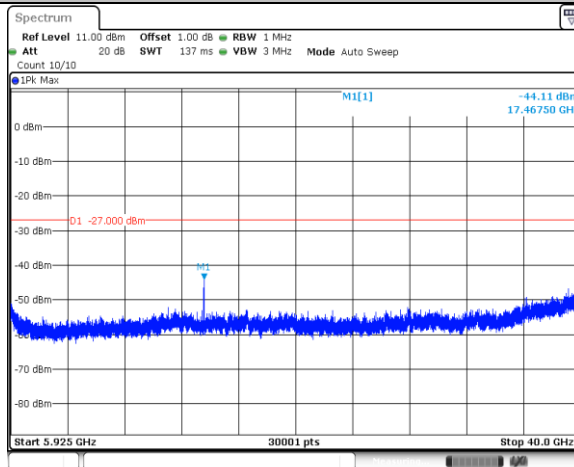
Date: 2 NOV 2023 20:11:39

11A_Ant2_5825_30-5650



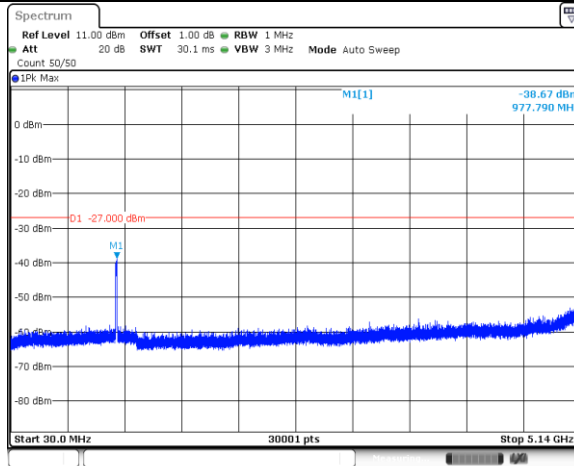
Date: 2 NOV 2023 20:13:58

11A_Ant2_5825_5925~40000



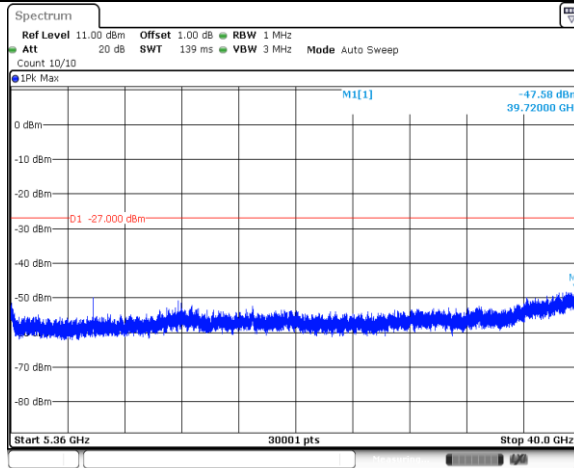
Date: 2 NOV 2023 20:14:03

11N20SISO_Ant2_5180_30~5140



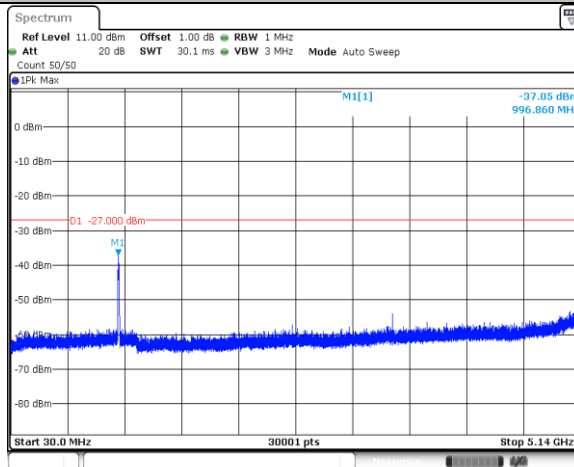
Date: 2 NOV 2023 20:16:28

11N20SISO_Ant2_5180_5360~40000



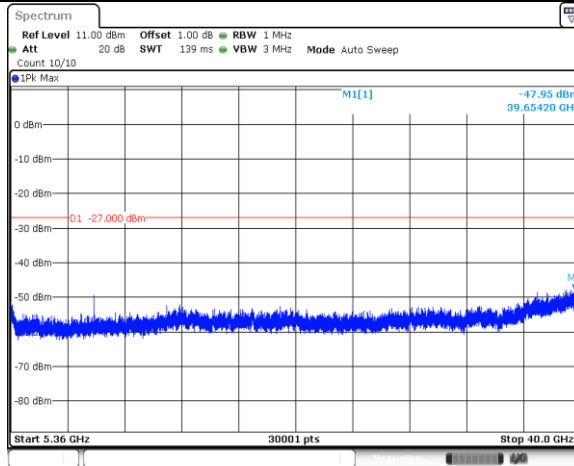
Date: 2 NOV 2023 20:16:33

11N20SISO_Ant2_5200_30~5140



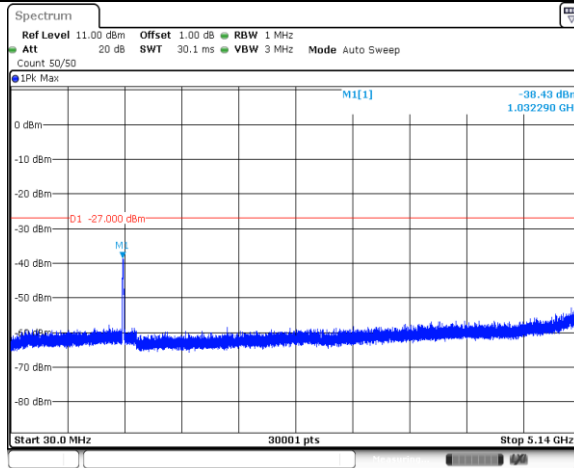
Date: 2 NOV 2023 20:19:07

11N20SISO_Ant2_5200_5360~40000



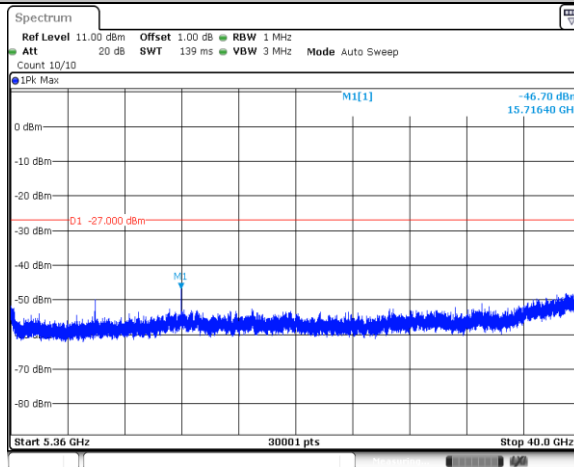
Date: 2 NOV 2023 20:19:12

11N20SISO_Ant2_5240_30~5140



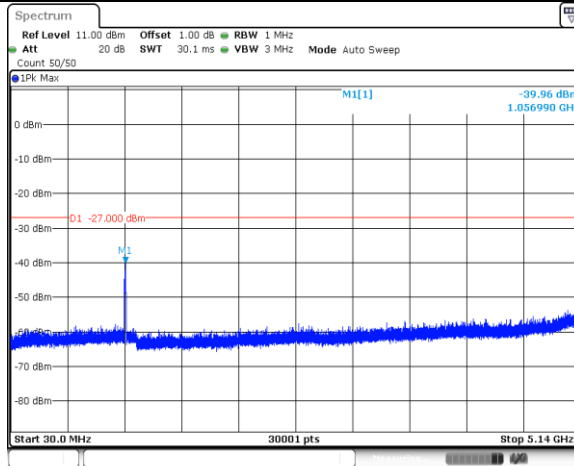
Date: 2 NOV 2023 20 21:11

11N20SISO_Ant2_5240_5360-40000



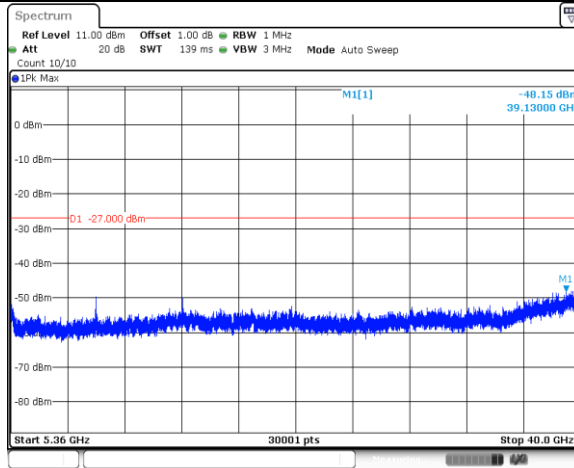
Date: 2 NOV 2023 20 21:16

11N20SISO_Ant2_5260_30-5140



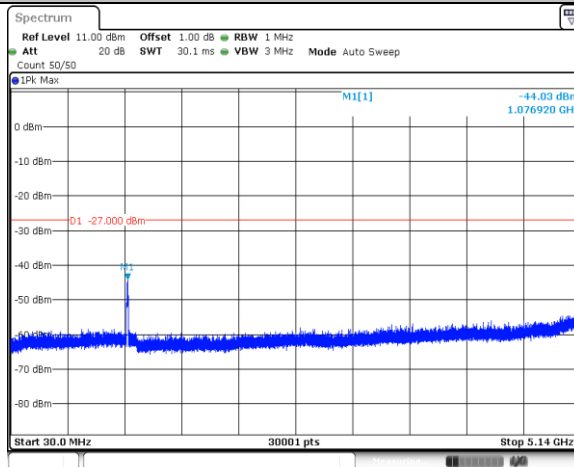
Date: 2 NOV 2023 20 23:46

11N20SISO_Ant2_5260_5360-40000



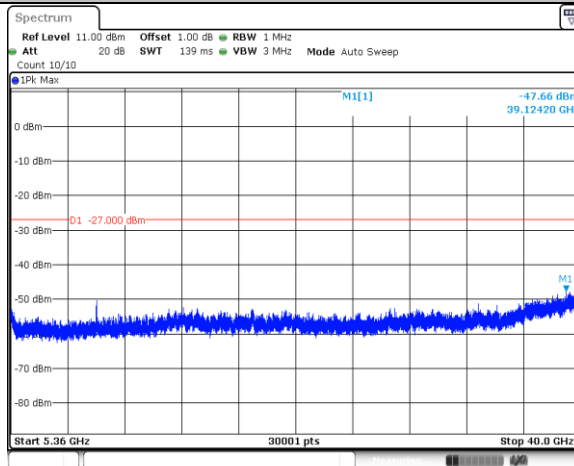
Date: 2 NOV 2023 20:23:51

11N20SISO_Ant2_5280_30~5140



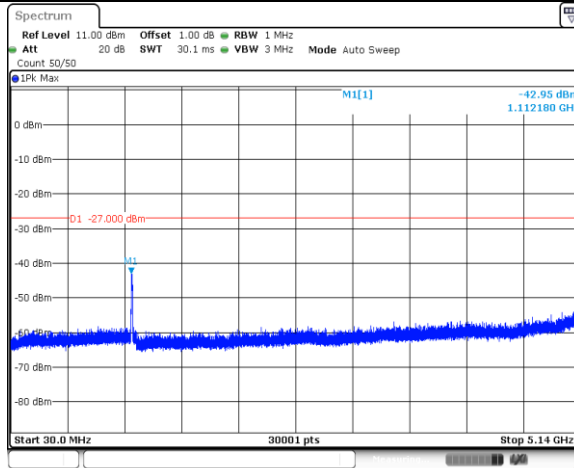
Date: 2 NOV 2023 20:25:31

11N20SISO_Ant2_5280_5360~40000



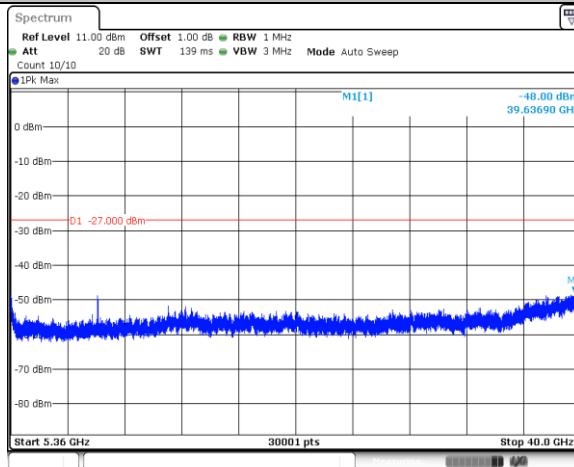
Date: 2 NOV 2023 20:25:36

11N20SISO_Ant2_5320_30~5140



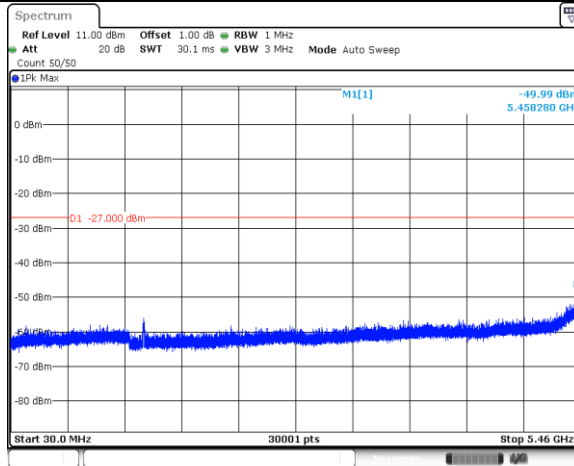
Date: 2 NOV 2023 20:27:33

11N20SISO_Ant2_5320_5360-40000



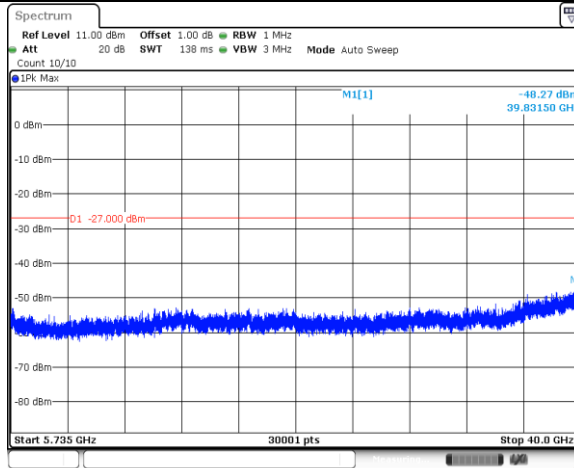
Date: 2 NOV 2023 20:27:38

11N20SISO_Ant2_5500_30-5460



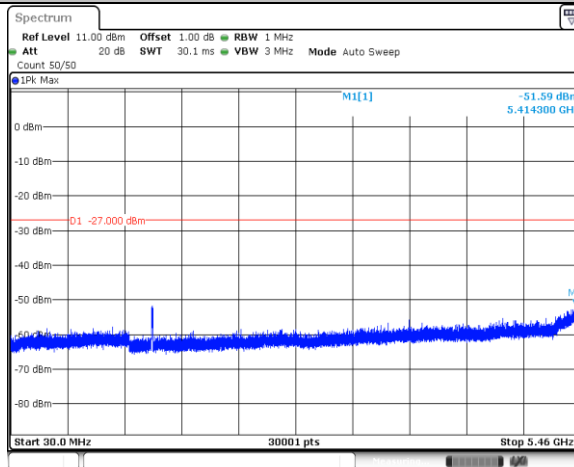
Date: 2 NOV 2023 21:05:30

11N20SISO_Ant2_5500_5735-40000



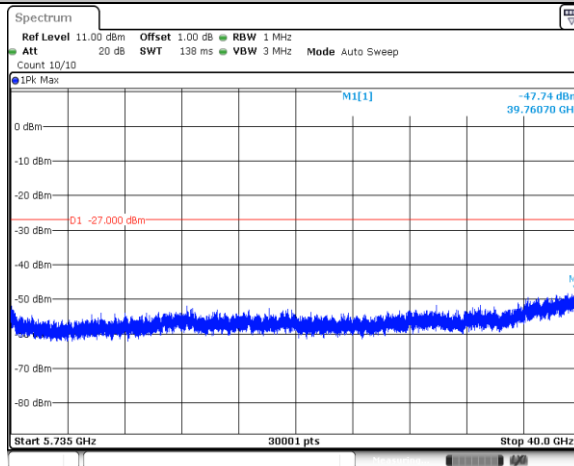
Date: 2 NOV 2023 21:05:35

11N20SISO_Ant2_5580_30~5460



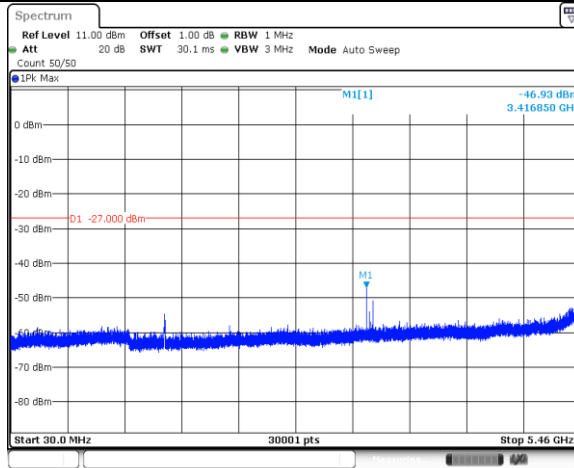
Date: 2 NOV 2023 21:07:27

11N20SISO_Ant2_5580_5735~40000



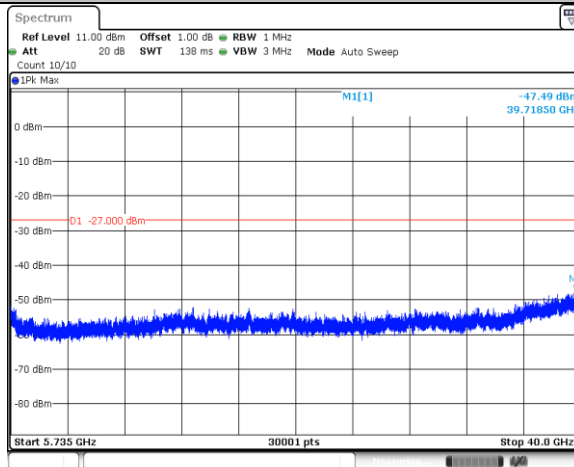
Date: 2 NOV 2023 21:07:32

11N20SISO_Ant2_5700_30~5460



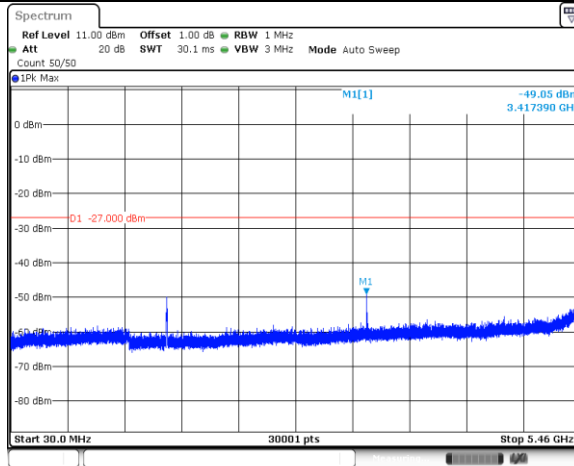
Date: 2 NOV 2023 21:09:35

11N20SISO_Ant2_5700_5735-40000



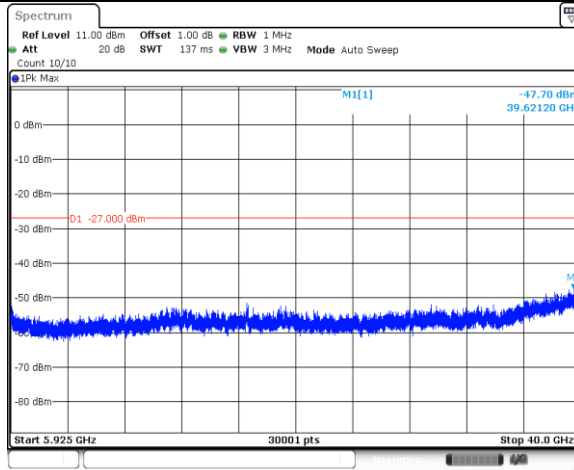
Date: 2 NOV 2023 21:09:40

11N20SISO_Ant2_5720_30-5460



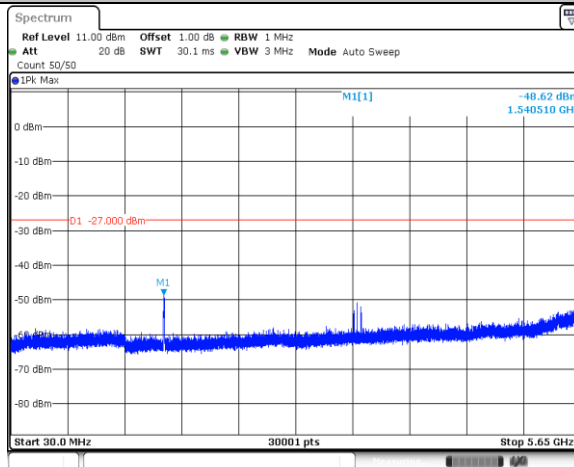
Date: 2 NOV 2023 21:12:24

11N20SISO_Ant2_5720_5925-40000



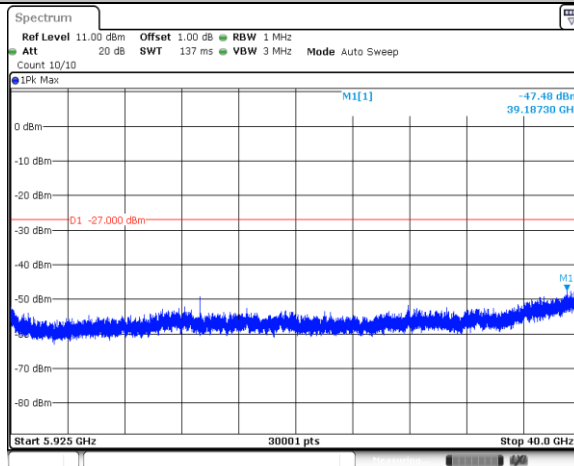
Date: 2 NOV 2023 21:12:29

11N20SISO_Ant2_5745_30~5650



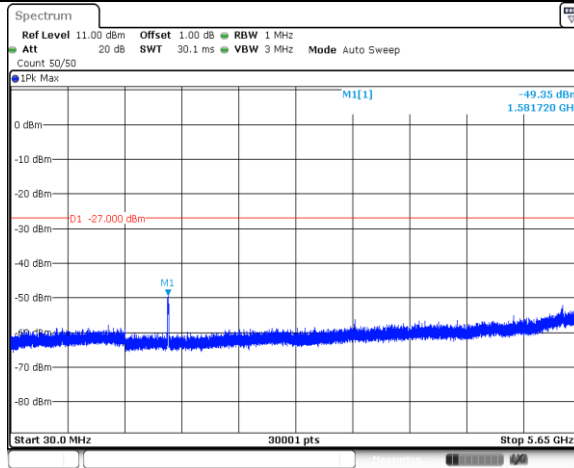
Date: 2 NOV 2023 21:15:09

11N20SISO_Ant2_5745_5925~40000



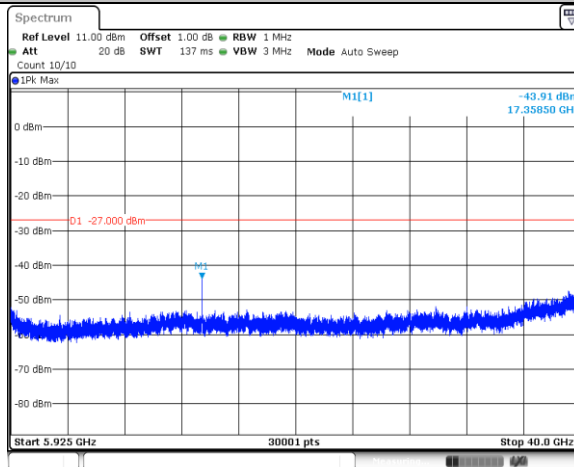
Date: 2 NOV 2023 21:15:14

11N20SISO_Ant2_5785_30~5650



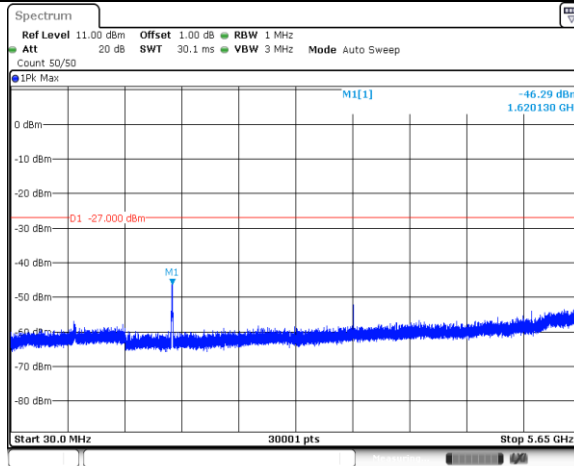
Date: 2 NOV 2023 21:17:49

11N20SISO_Ant2_5785_5925-40000



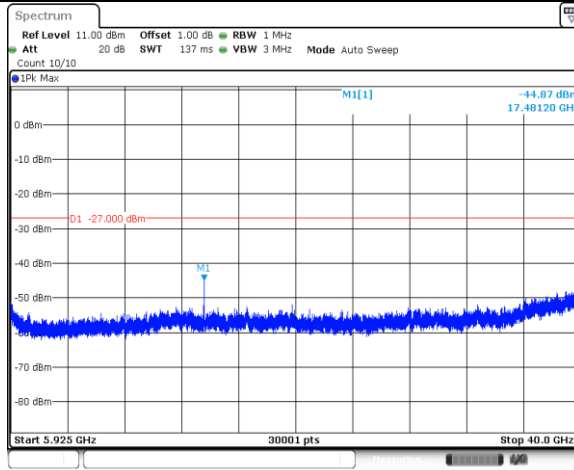
Date: 2 NOV 2023 21:17:54

11N20SISO_Ant2_5825_30-5650

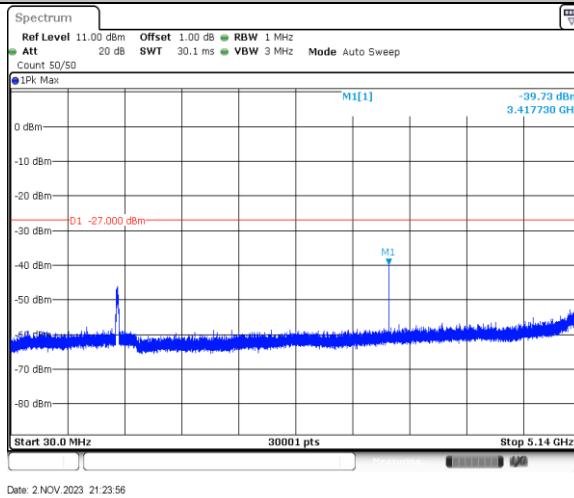


Date: 2 NOV 2023 21:21:26

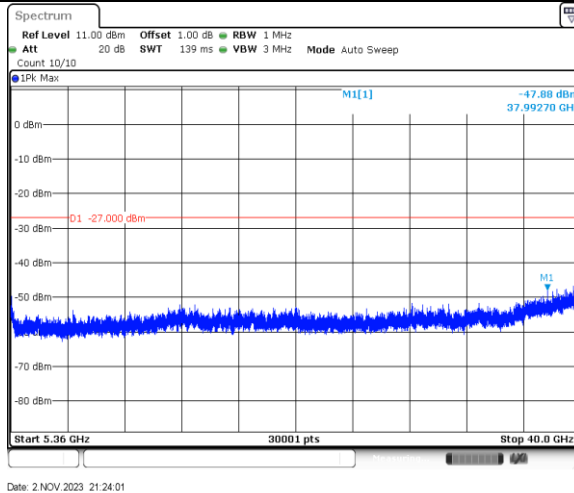
11N20SISO_Ant2_5825_5925-40000



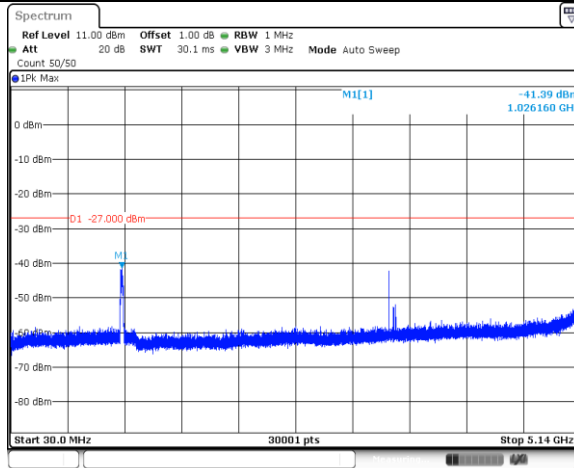
11N40SISO_Ant2_5190_30~5140



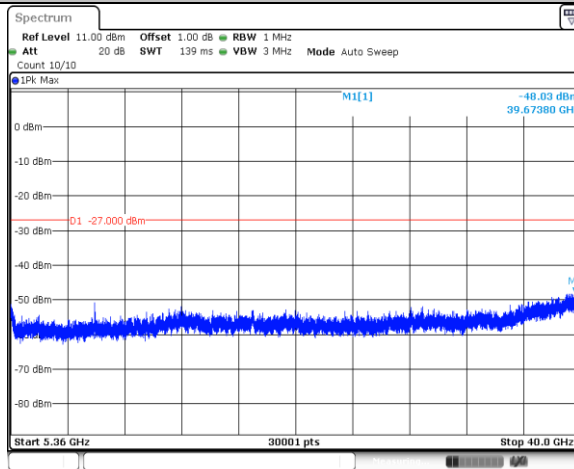
11N40SISO_Ant2_5190_5360~40000



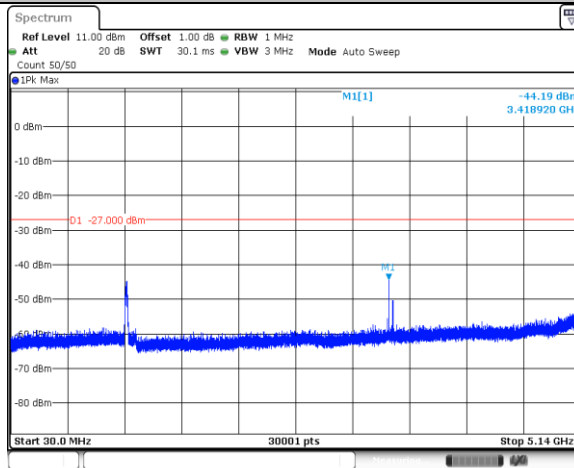
11N40SISO_Ant2_5230_30~5140



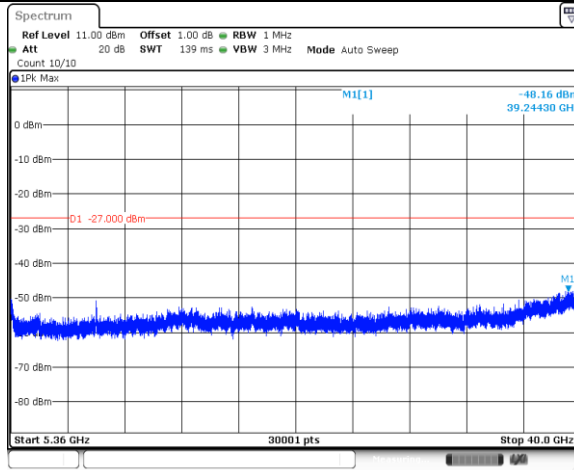
11N40SISO_Ant2_5230_5360-40000



11N40SISO_Ant2_5270_30-5140

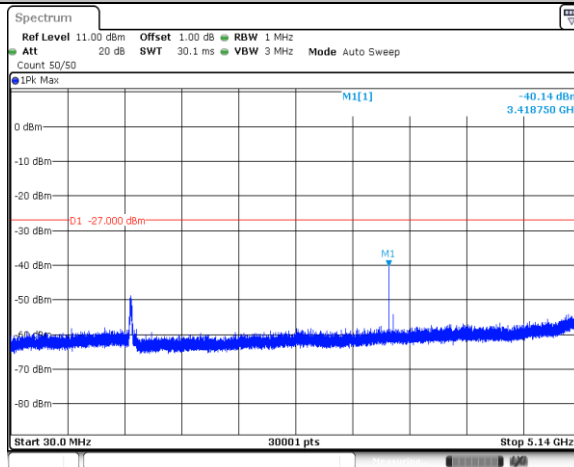


11N40SISO_Ant2_5270_5360-40000



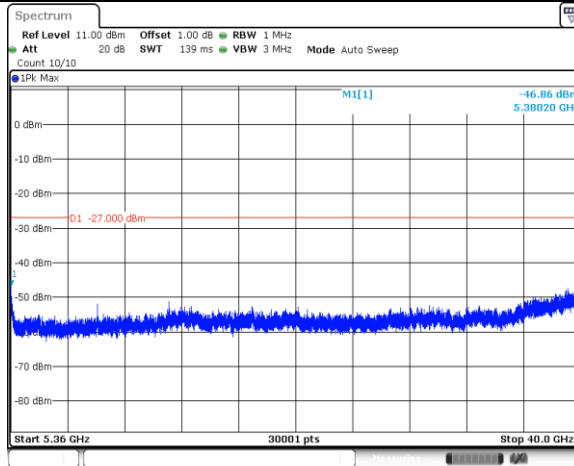
Date: 2 NOV 2023 21:28:45

11N40SISO_Ant2_5310_30~5140



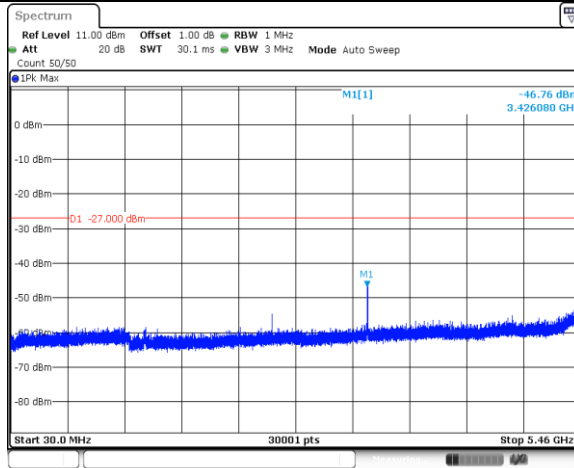
Date: 2 NOV 2023 21:31:17

11N40SISO_Ant2_5310_5360~40000



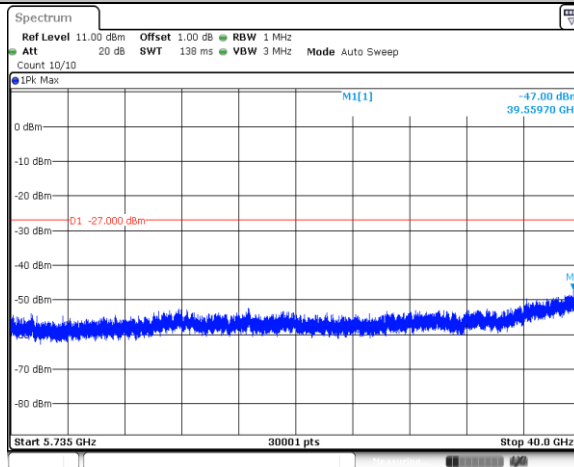
Date: 2 NOV 2023 21:31:22

11N40SISO_Ant2_5510_30~5460



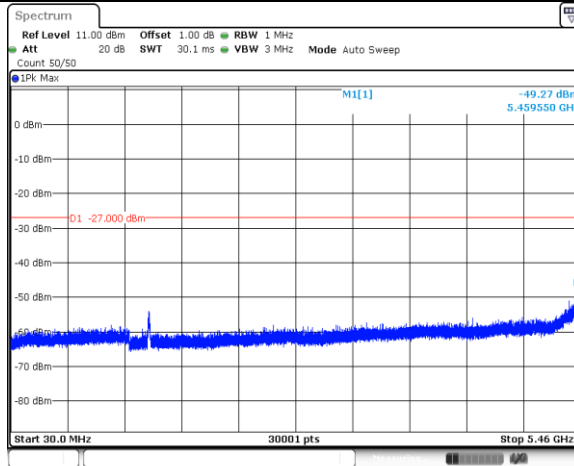
Date: 2 NOV 2023 21:33:21

11N40SISO_Ant2_5510_5735-40000



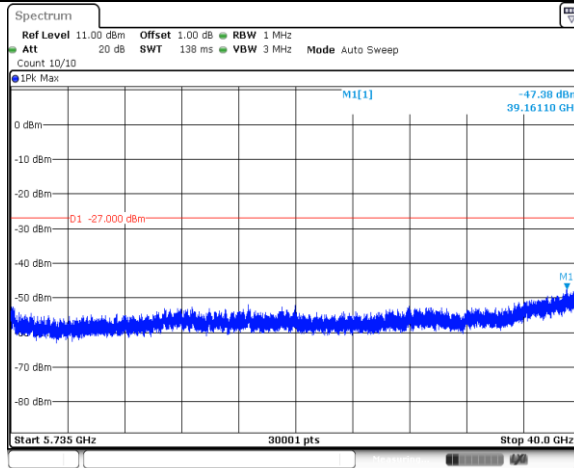
Date: 2 NOV 2023 21:33:26

11N40SISO_Ant2_5550_30-5460



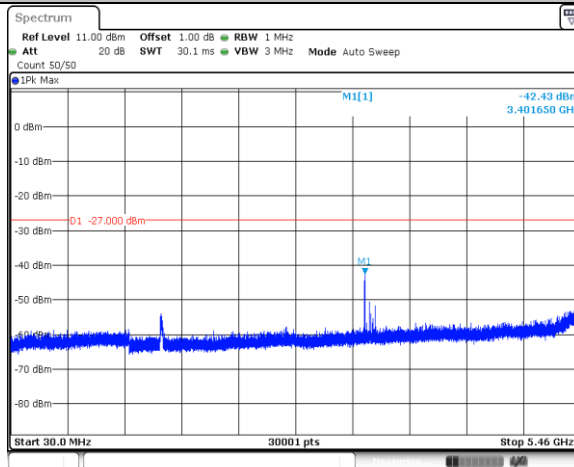
Date: 2 NOV 2023 21:37:49

11N40SISO_Ant2_5550_5735-40000



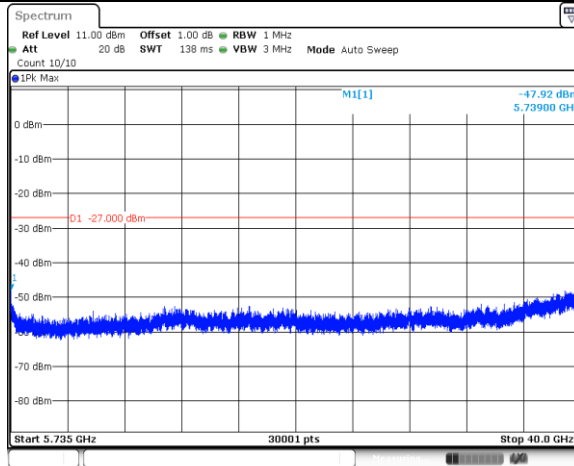
Date: 2 NOV 2023 21:37:54

11N40SISO_Ant2_5670_30~5460



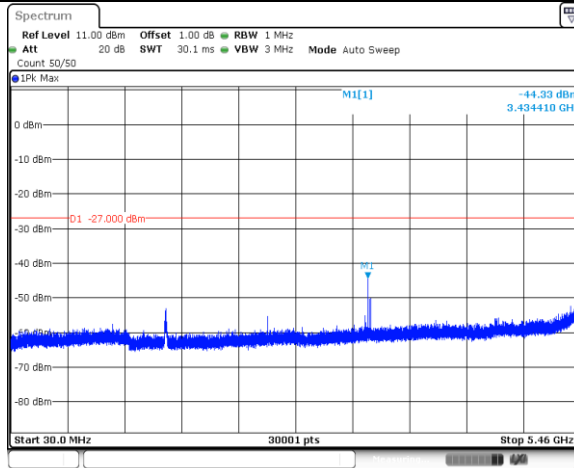
Date: 2 NOV 2023 22:02:11

11N40SISO_Ant2_5670_5735~40000



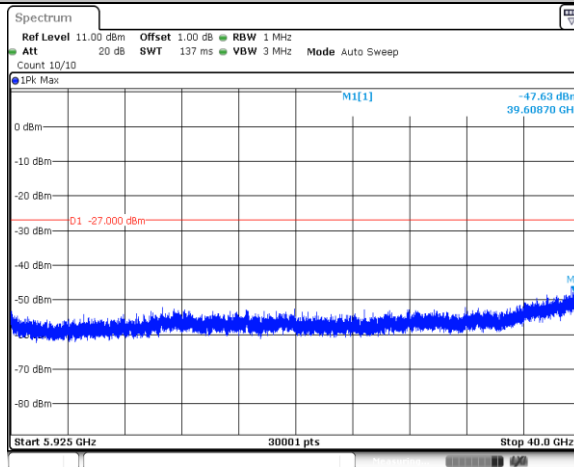
Date: 2 NOV 2023 22:02:16

11N40SISO_Ant2_5710_30~5460



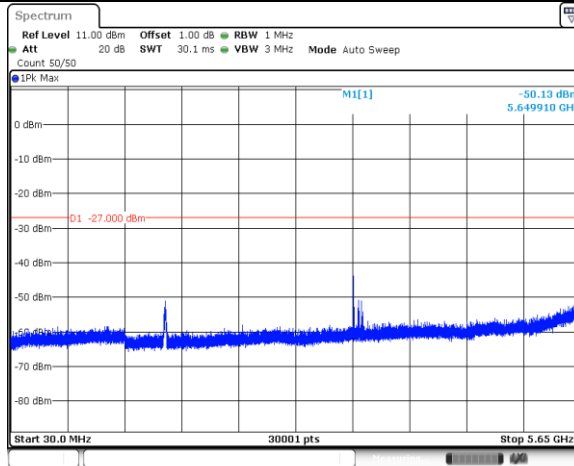
Date: 2 NOV 2023 22:04:58

11N40SISO_Ant2_5710_5925-40000



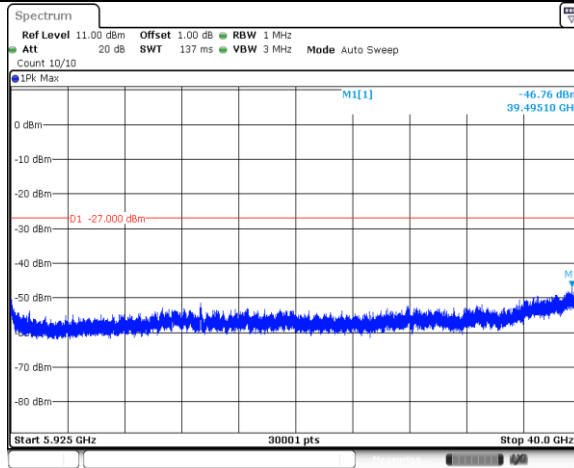
Date: 2 NOV 2023 22:05:03

11N40SISO_Ant2_5755_30-5650



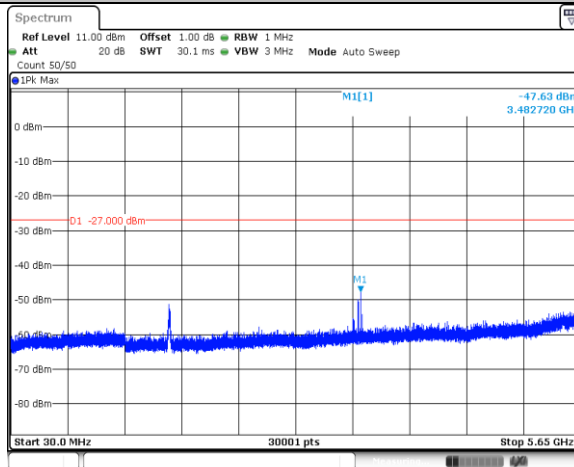
Date: 2 NOV 2023 22:07:23

11N40SISO_Ant2_5755_5925-40000



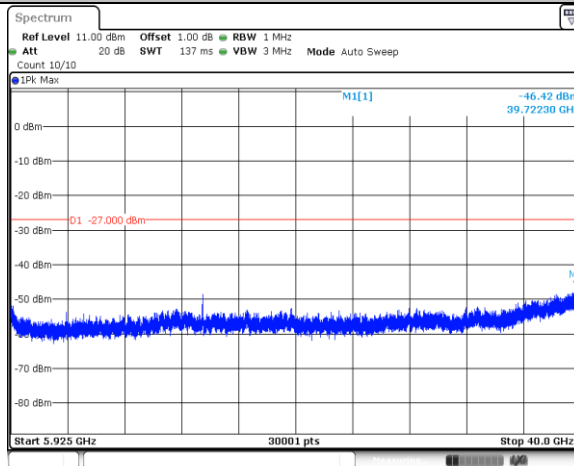
Date: 2 NOV 2023 22:07:28

11N40SISO_Ant2_5795_30~5650



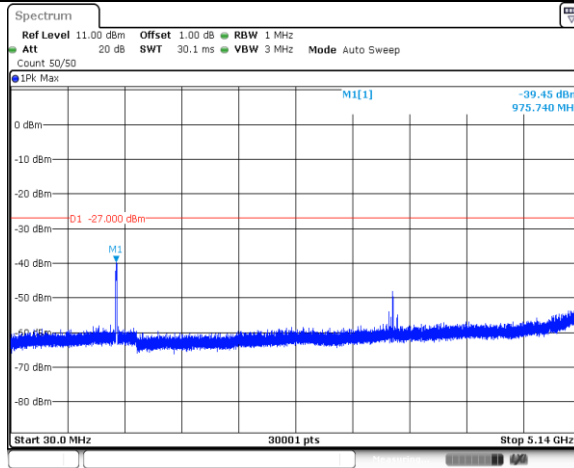
Date: 2 NOV 2023 22:10:04

11N40SISO_Ant2_5795_5925~40000



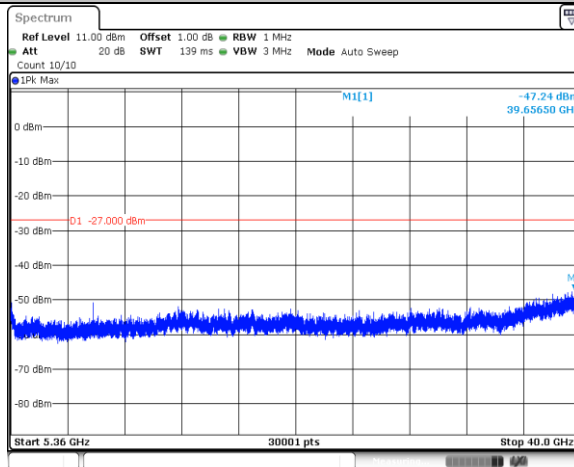
Date: 2 NOV 2023 22:10:09

11AC20SISO_Ant2_5180_30~5140



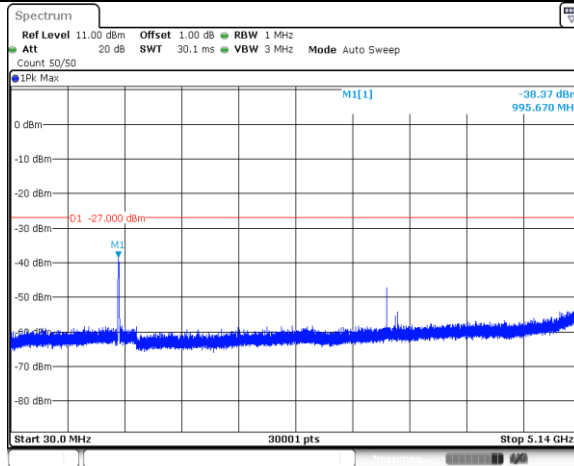
Date: 2 NOV 2023 22:12:08

11AC20SISO_Ant2_5180_5360~40000



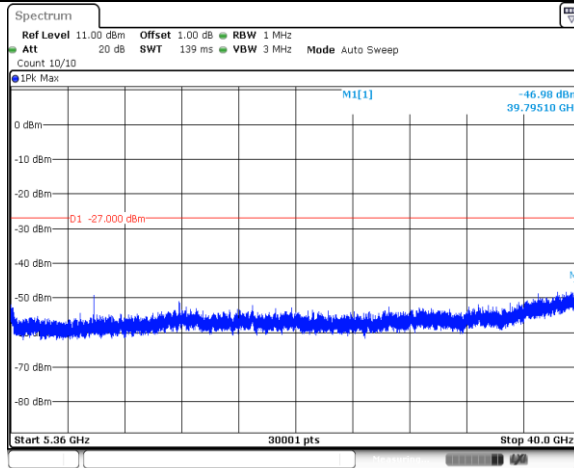
Date: 2 NOV 2023 22:12:13

11AC20SISO_Ant2_5200_30~5140



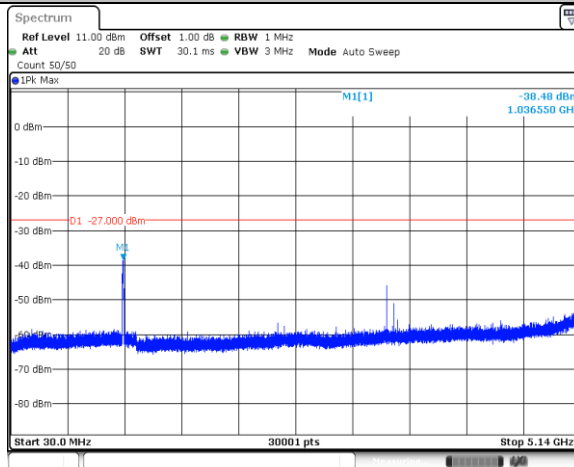
Date: 2 NOV 2023 22:14:14

11AC20SISO_Ant2_5200_5360~40000



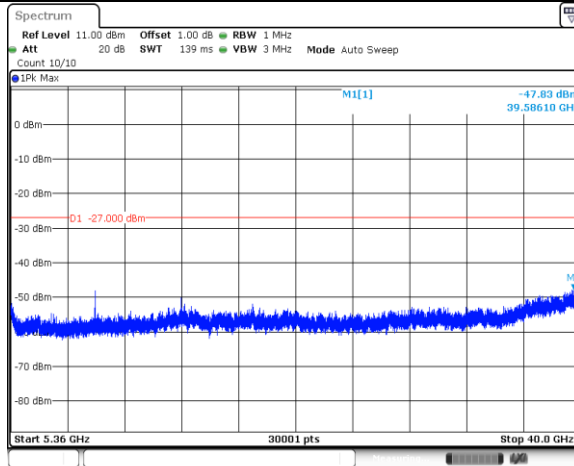
Date: 2 NOV 2023 22:14:19

11AC20SISO_Ant2_5240_30~5140



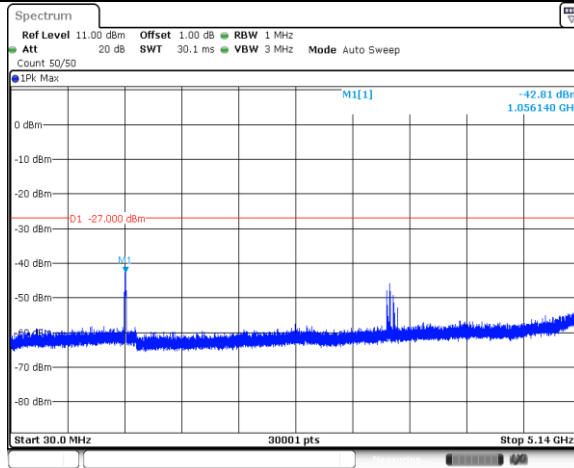
Date: 2 NOV 2023 22:16:54

11AC20SISO_Ant2_5240_5360~4000



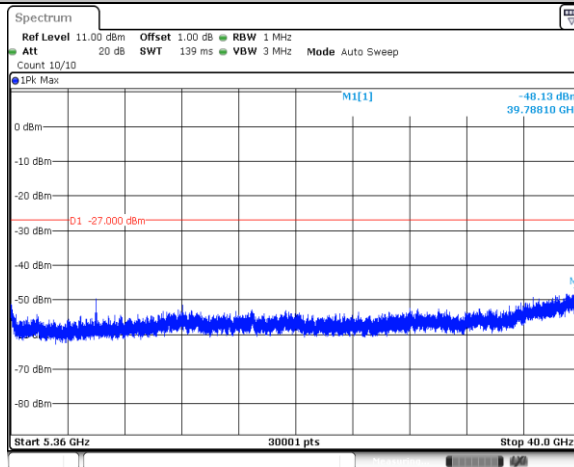
Date: 2 NOV 2023 22:16:59

11AC20SISO_Ant2_5260_30~5140



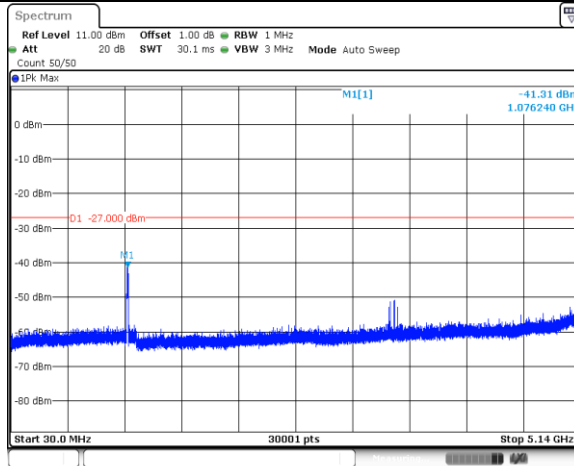
Date: 2 NOV 2023 22:18:33

11AC20SISO_Ant2_5260_5360~40000



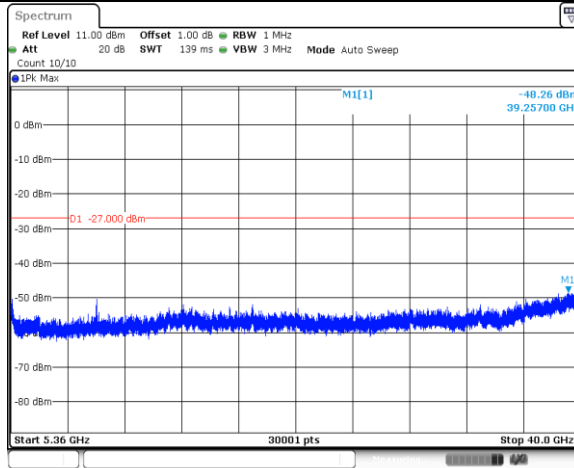
Date: 2 NOV 2023 22:18:39

11AC20SISO_Ant2_5280_30~5140



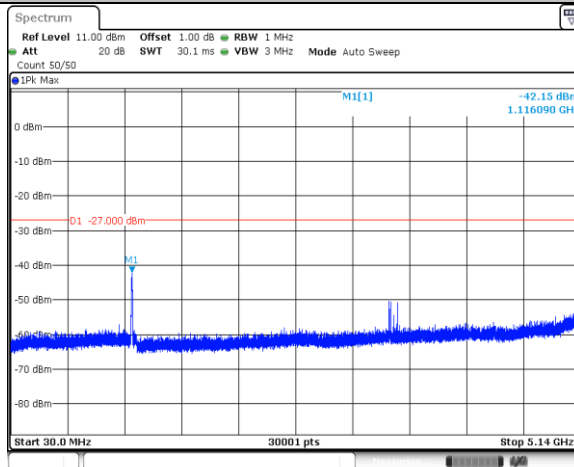
Date: 2 NOV 2023 22:21:06

11AC20SISO_Ant2_5280_5360~40000



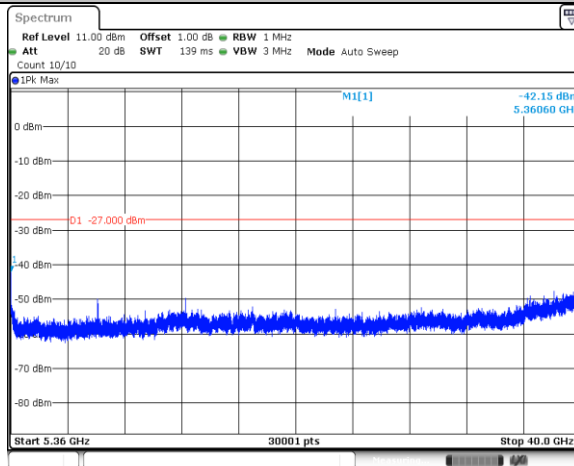
Date: 2 NOV 2023 22:21:12

11AC20SISO_Ant2_5320_30~5140



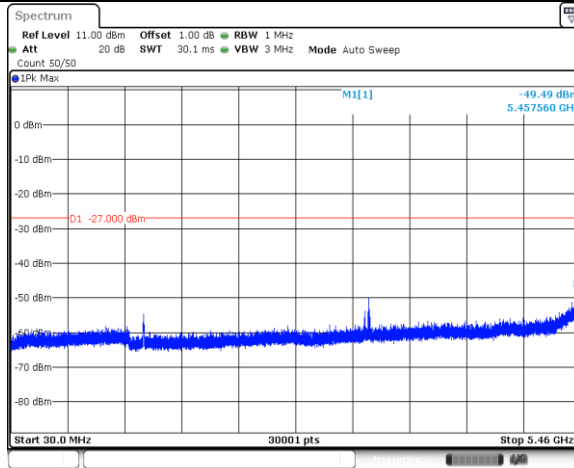
Date: 2 NOV 2023 22:23:30

11AC20SISO_Ant2_5320_5360~40000



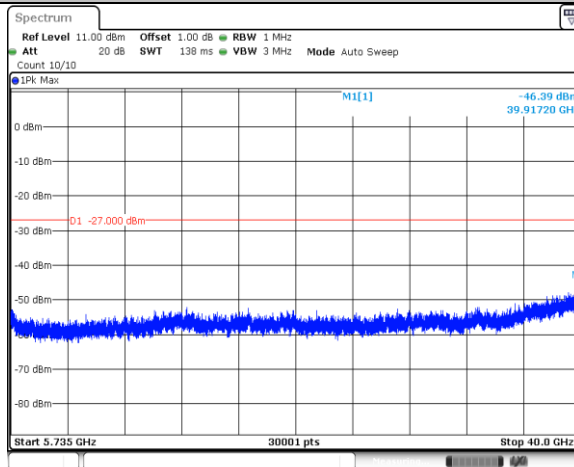
Date: 2 NOV 2023 22:23:35

11AC20SISO_Ant2_5500_30~5460



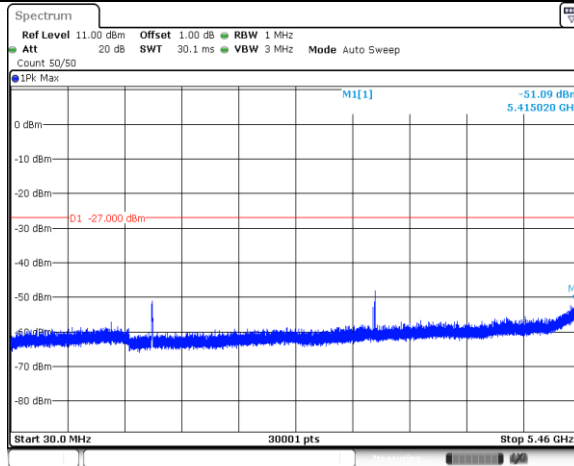
Date: 2 NOV 2023 22:25:49

11AC20SISO_Ant2_5500_5735~40000



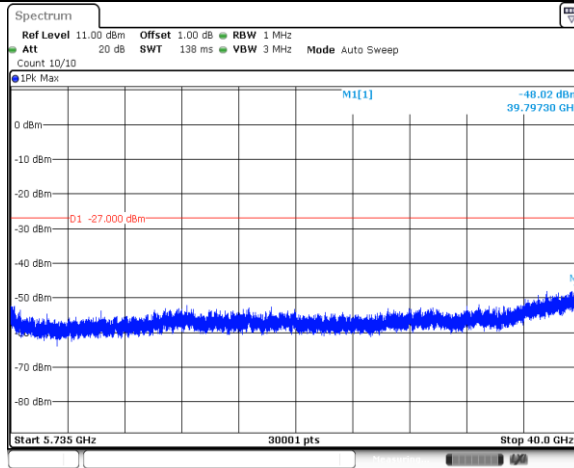
Date: 2 NOV 2023 22:25:54

11AC20SISO_Ant2_5580_30~5460



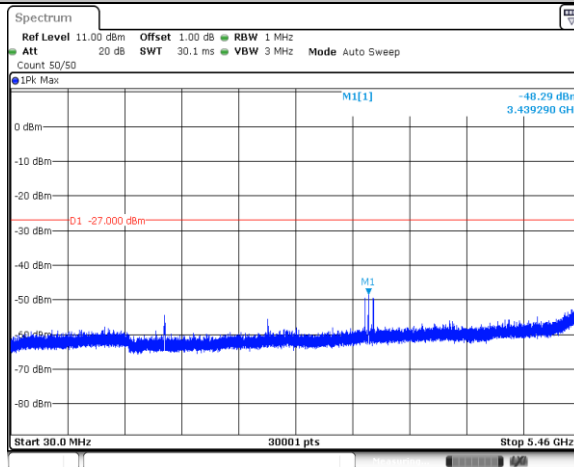
Date: 2 NOV 2023 22:28:17

11AC20SISO_Ant2_5580_5735~40000



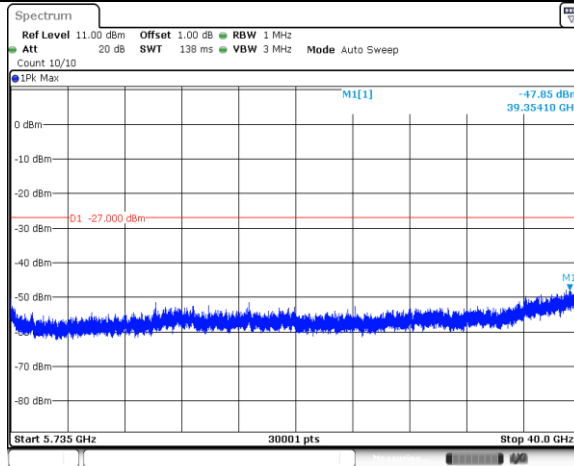
Date: 2 NOV 2023 22:28:22

11AC20SISO_Ant2_5700_30~5460



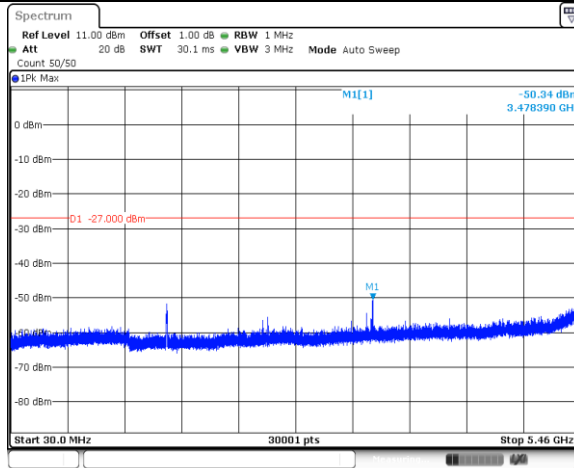
Date: 2 NOV 2023 22:30:44

11AC20SISO_Ant2_5700_5735~40000



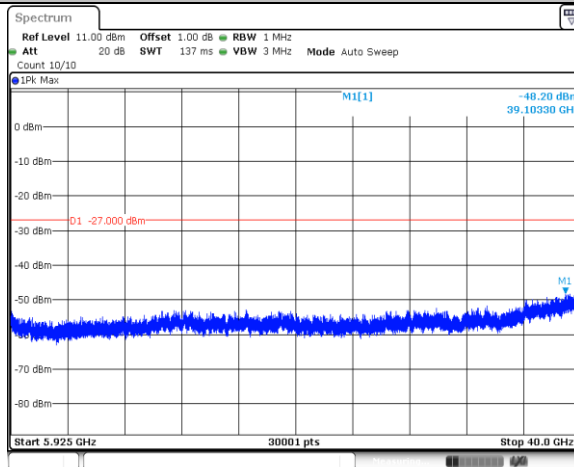
Date: 2 NOV 2023 22:30:49

11AC20SISO_Ant2_5720_30~5460



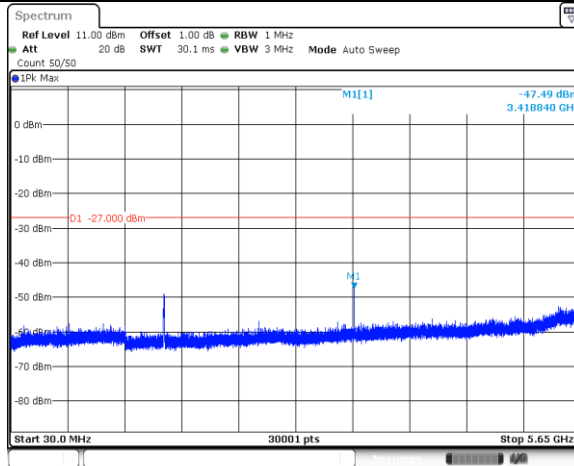
Date: 2 NOV 2023 22:33:10

11AC20SISO_Ant2_5720_5925~40000



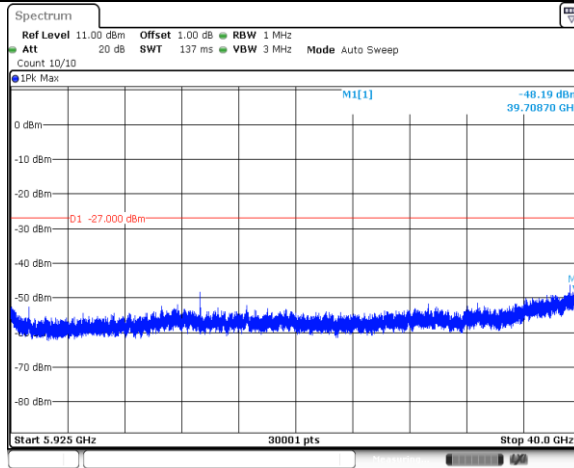
Date: 2 NOV 2023 22:33:15

11AC20SISO_Ant2_5745_30~5650



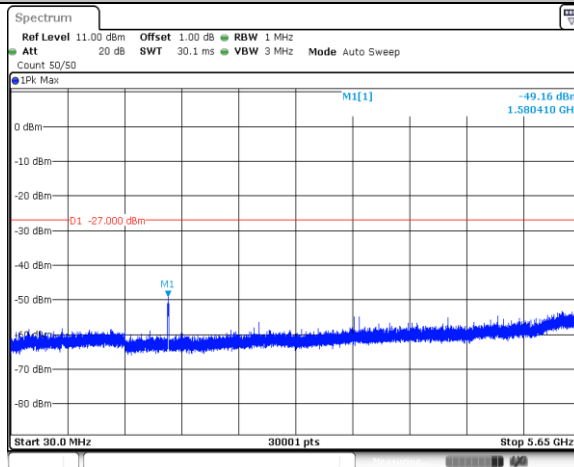
Date: 2 NOV 2023 22:35:33

11AC20SISO_Ant2_5745_5925~40000



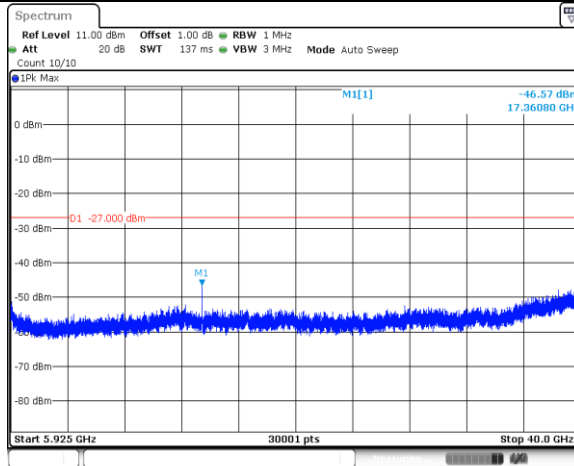
Date: 2 NOV 2023 22:35:38

11AC20SISO_Ant2_5785_30~5650



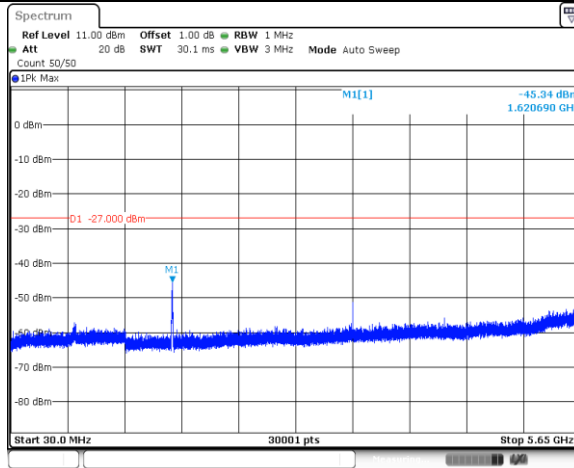
Date: 2 NOV 2023 22:37:32

11AC20SISO_Ant2_5785_5925~40000

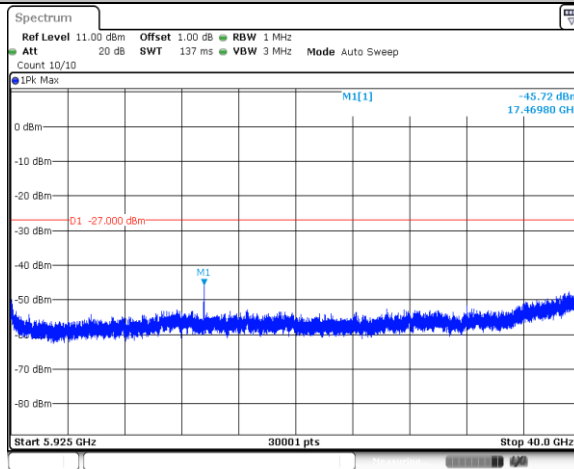


Date: 2 NOV 2023 22:37:37

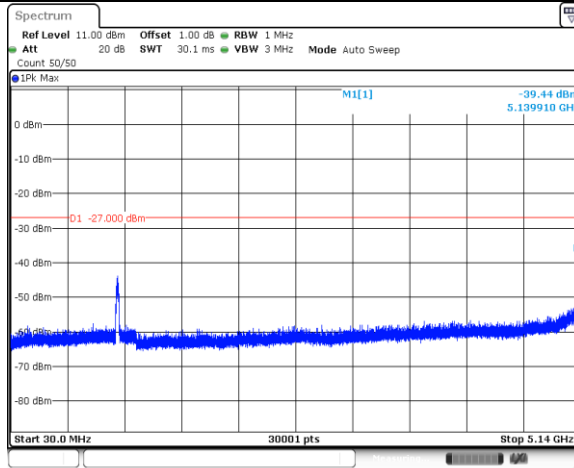
11AC20SISO_Ant2_5825_30~5650



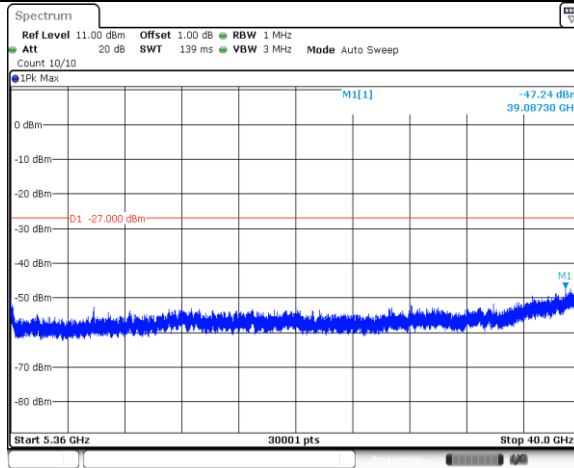
11AC20SISO_Ant2_5825_5925~40000



11AC40SISO_Ant2_5190_30~5140

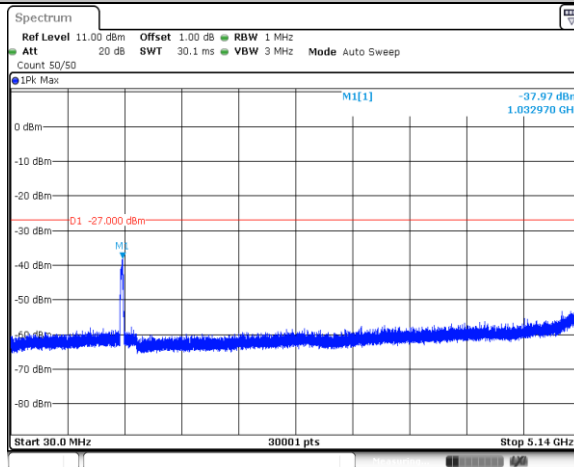


11AC40SISO_Ant2_5190_5360~40000



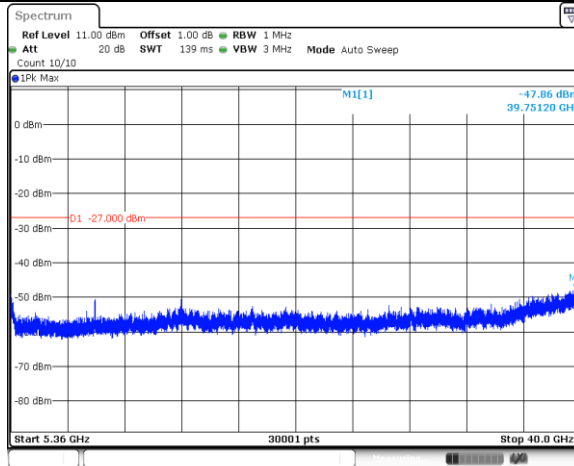
Date: 3 NOV 2023 09:36:03

11AC40SISO_Ant2_5230_30~5140



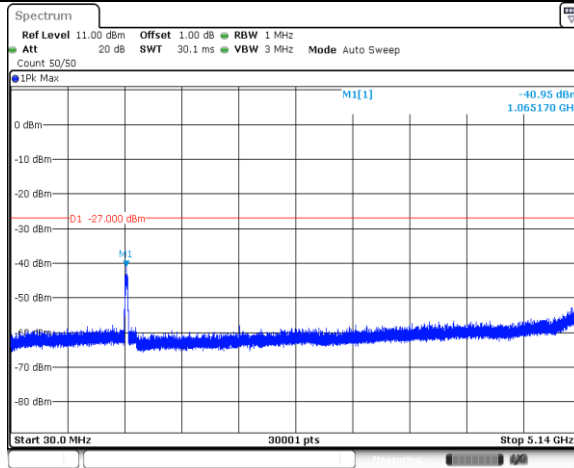
Date: 3 NOV 2023 09:39:22

11AC40SISO_Ant2_5230_5360~40000



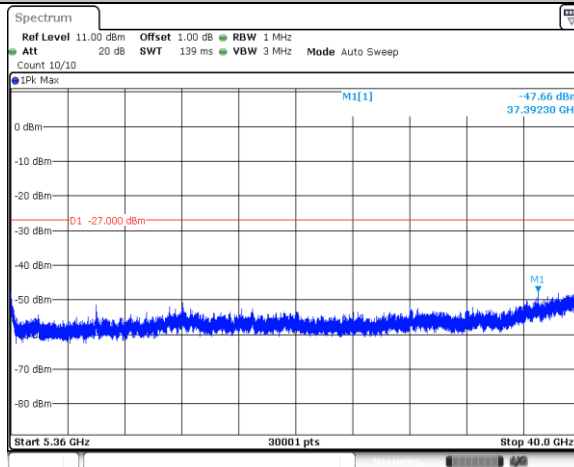
Date: 3 NOV 2023 09:39:27

11AC40SISO_Ant2_5270_30~5140



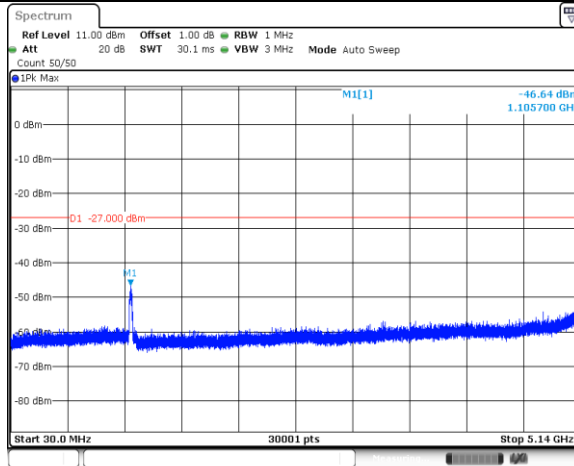
Date: 3 NOV 2023 09:41:19

11AC40SISO_Ant2_5270_5360~40000



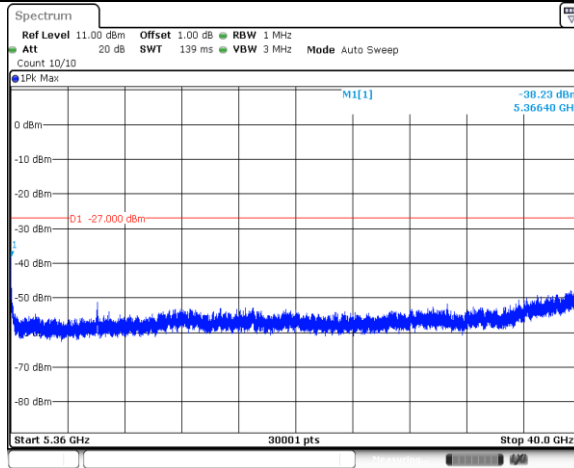
Date: 3 NOV 2023 09:41:24

11AC40SISO_Ant2_5310_5360~40000



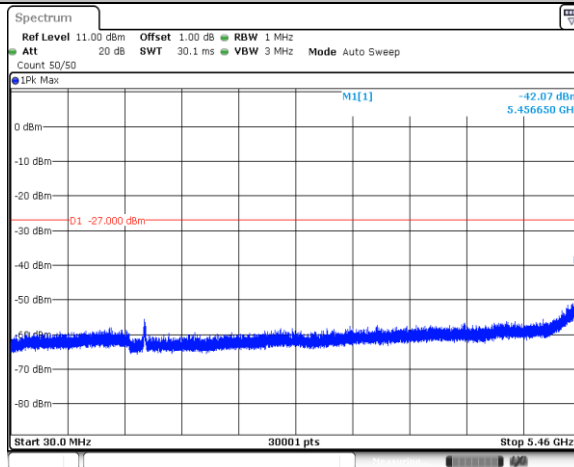
Date: 3 NOV 2023 09:47:06

11AC40SISO_Ant2_5310_5360~40000



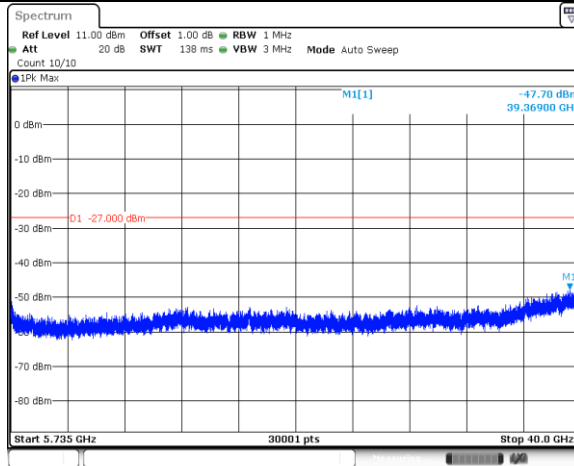
Date: 3 NOV 2023 09:47:11

11AC40SISO_Ant2_5510_30~5460



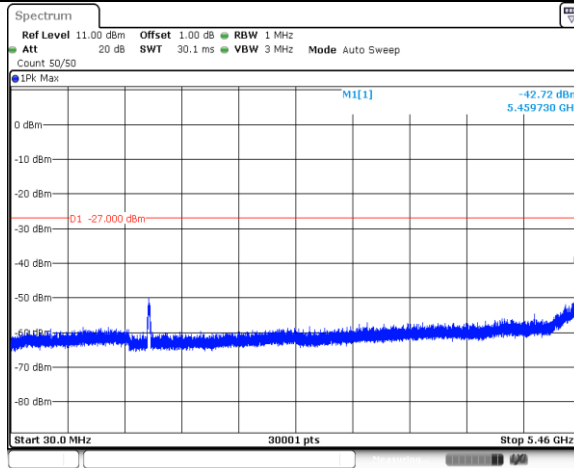
Date: 3 NOV 2023 09:49:13

11AC40SISO_Ant2_5510_5735~40000



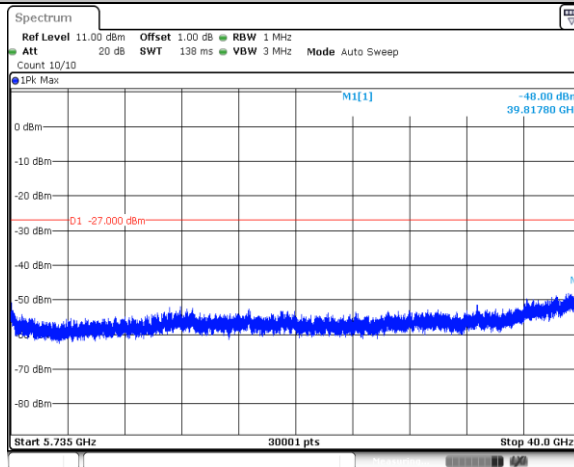
Date: 3 NOV 2023 09:49:18

11AC40SISO_Ant2_5550_30~5460



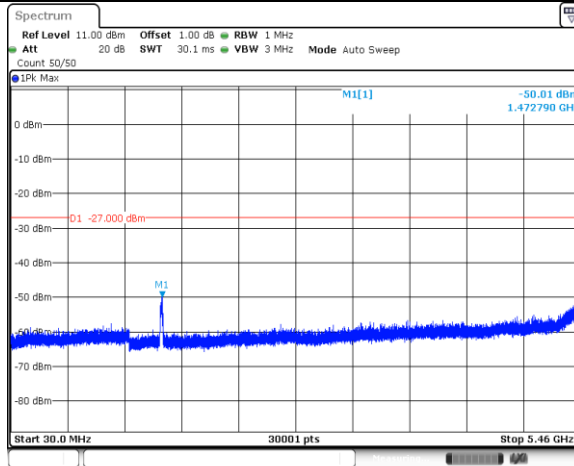
Date: 3 NOV 2023 09:51:34

11AC40SISO_Ant2_5550_5735~40000



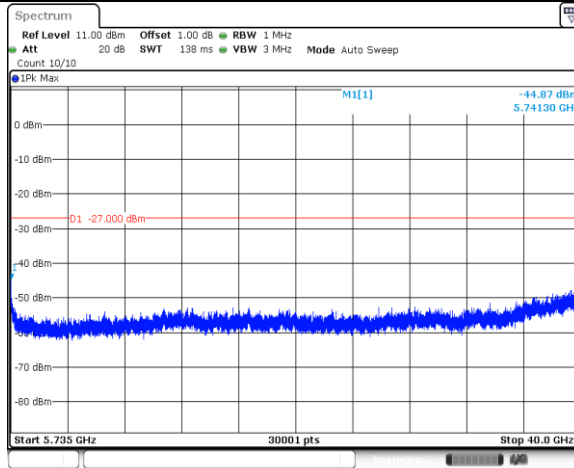
Date: 3 NOV 2023 09:51:39

11AC40SISO_Ant2_5670_30~5460



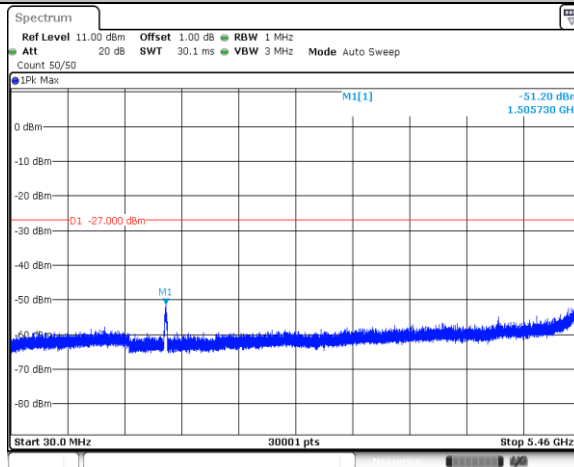
Date: 3 NOV 2023 09:56:03

11AC40SISO_Ant2_5735~40000



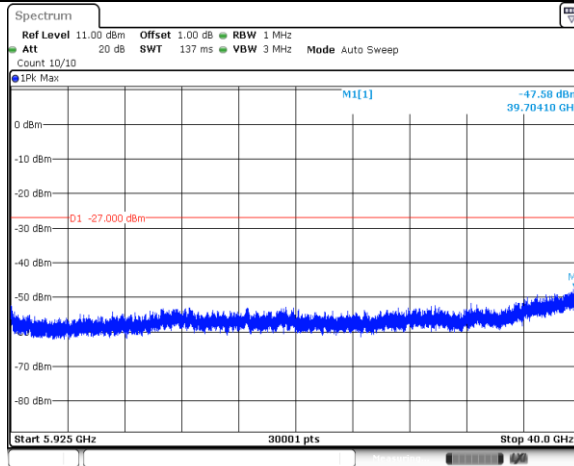
Date: 3 NOV 2023 09:58:08

11AC40SISO_Ant2_5710_30~5460



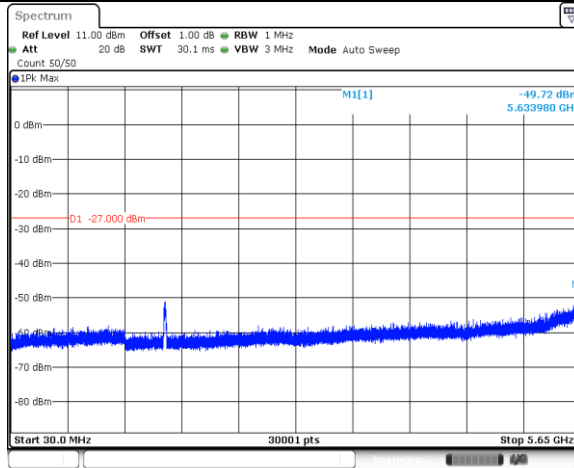
Date: 3 NOV 2023 09:58:47

11AC40SISO_Ant2_5710_5925~40000



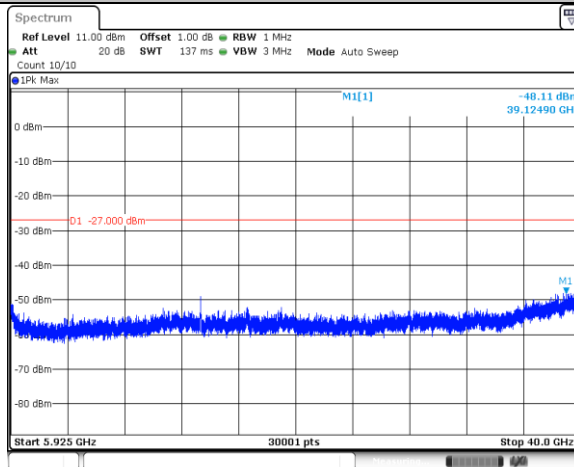
Date: 3 NOV 2023 09:58:52

11AC40SISO_Ant2_5755_30~5650



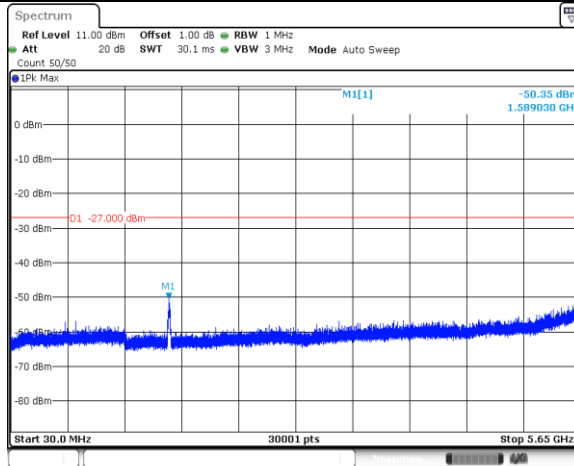
Date: 3 NOV 2023 10:00:53

11AC40SISO_Ant2_5755_5925~40000



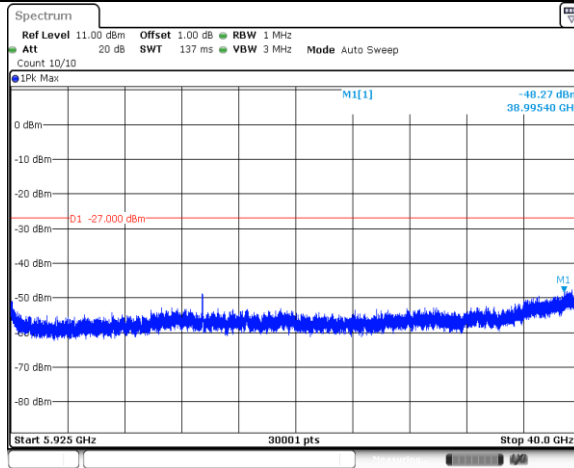
Date: 3 NOV 2023 10:00:58

11AC40SISO_Ant2_5795_30~5650



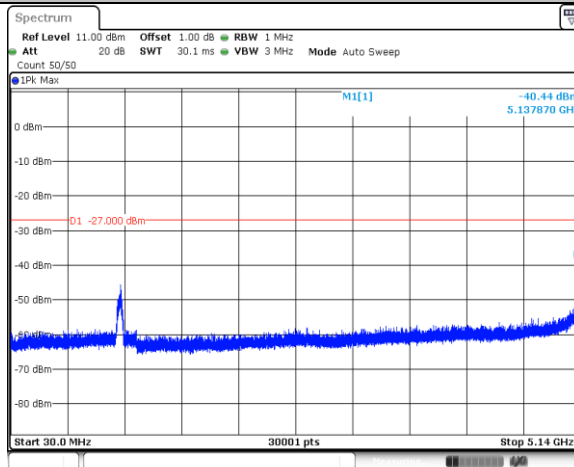
Date: 3 NOV 2023 10:03:04

11AC40SISO_Ant2_5795_5925~40000



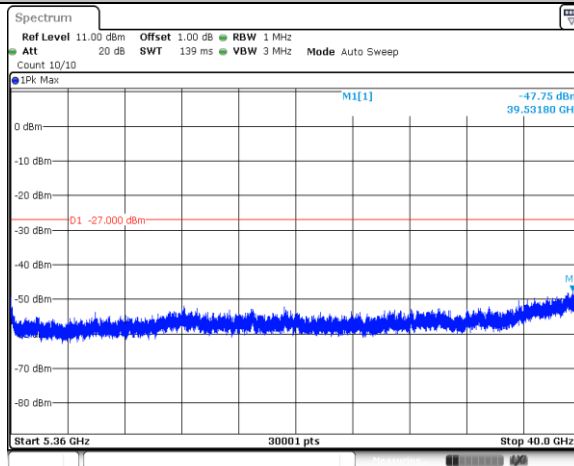
Date: 3 NOV 2023 10:03:09

11AC80SISO_Ant2_5210_30~5140



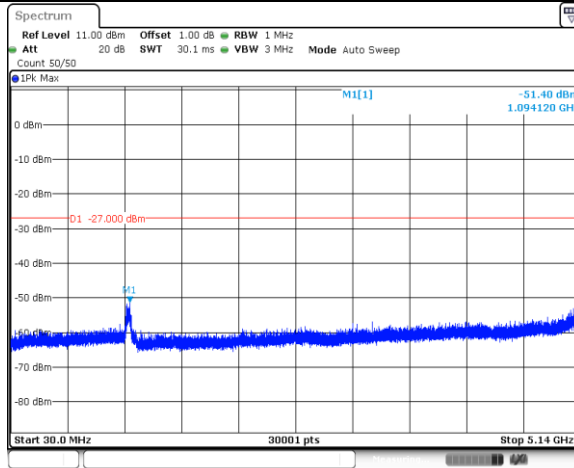
Date: 3 NOV 2023 10:48:57

11AC80SISO_Ant2_5210_5360~40000



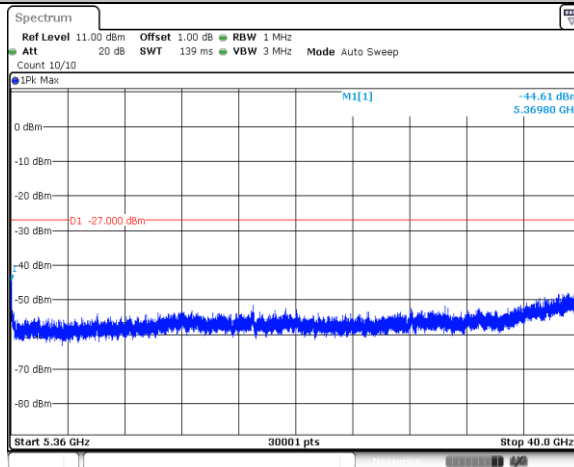
Date: 3 NOV 2023 10:49:02

11AC80SISO_Ant2_5290_30~5140



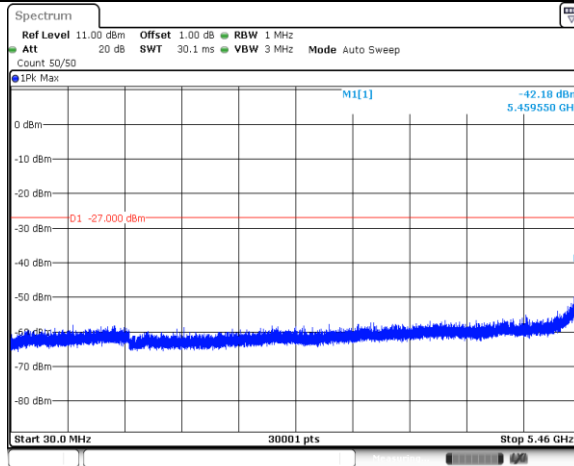
Date: 3 NOV 2023 10:51:59

11AC80SISO_Ant2_5290_5360~40000



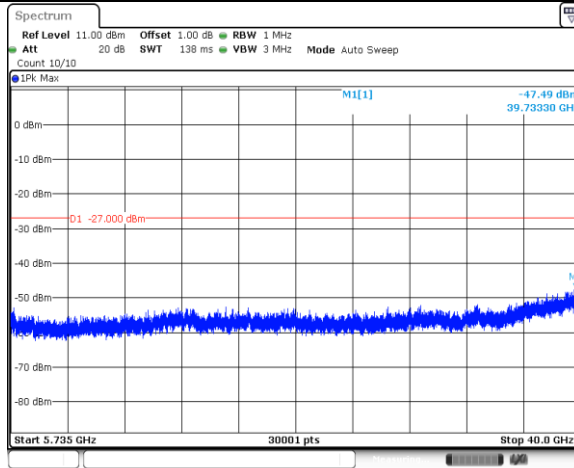
Date: 3 NOV 2023 10:52:04

11AC80SISO_Ant2_5530_30~5460

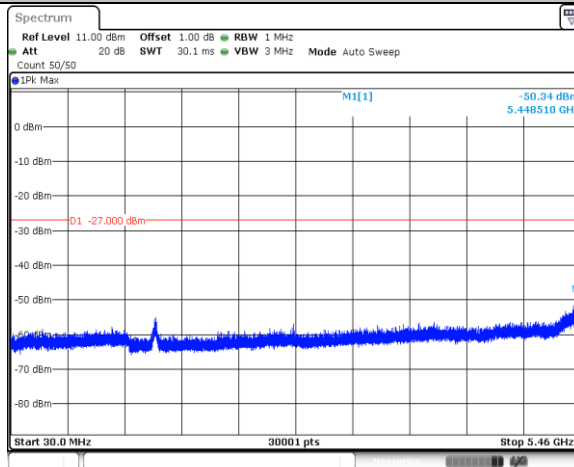


Date: 3 NOV 2023 10:53:59

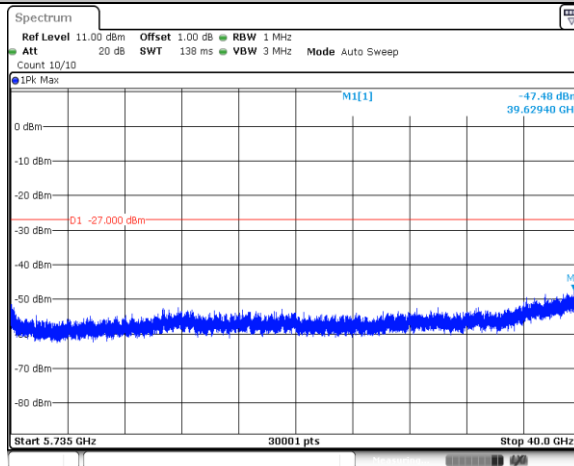
11AC80SISO_Ant2_5530_5735~40000



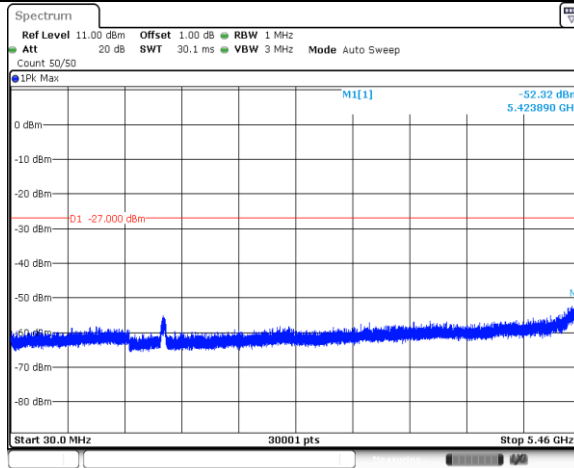
11AC80SISO_Ant2_5610_30~5460



11AC80SISO_Ant2_5610_5735~40000

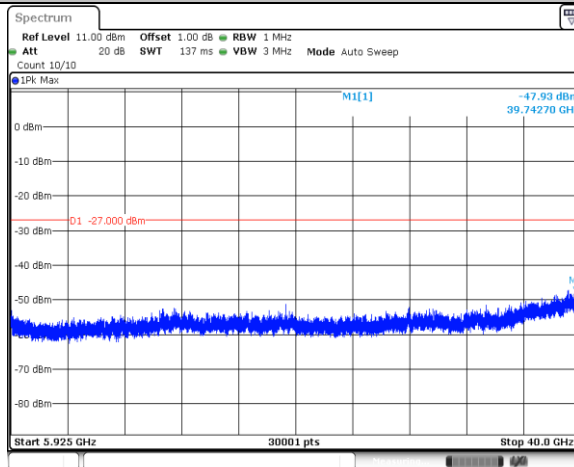


11AC80SISO_Ant2_5690_30~5460



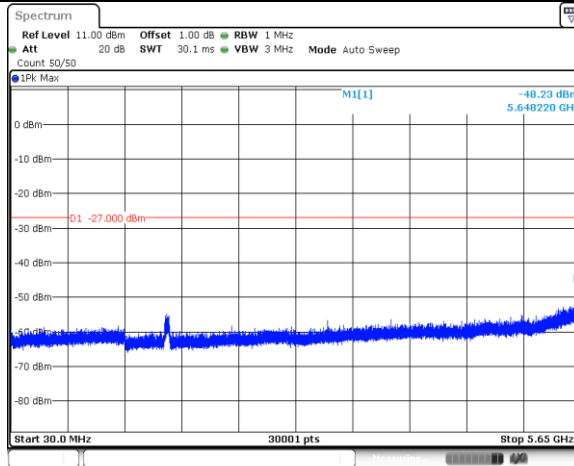
Date: 3 NOV 2023 10:59:36

11AC80SISO_Ant2_5690_5925~40000



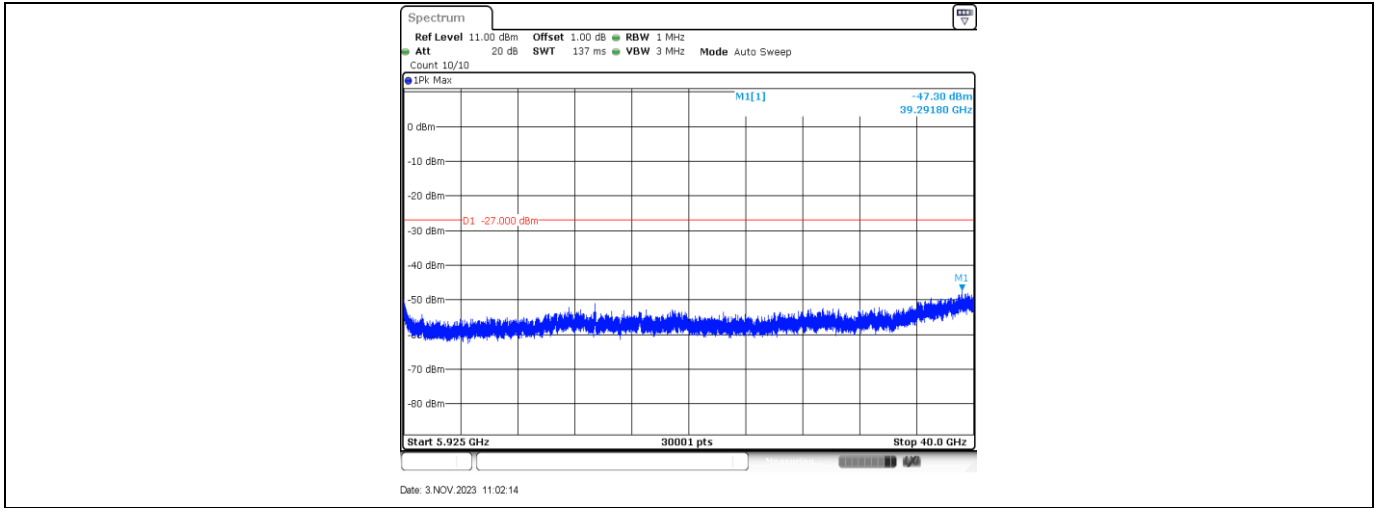
Date: 3 NOV 2023 10:59:41

11AC80SISO_Ant2_5775_30~5650



Date: 3 NOV 2023 11:02:09

11AC80SISO_Ant2_5775_5925~40000





Transmitting spurious emission test result as below (Band edge measurements):

Test Mode	Antenna	Channel Name	Channel (MHz)	Result (dBm)	Limit (dBm)	Verdict
11A	Ant1	Low	5180	-34.67	<=-27	PASS
		High	5320	-32.93	<=-27	PASS
		Low	5500	-34.54	<=-27	PASS
		High	5700	-27.36	<=-27	PASS
		Low	5720	-42.39	<=-27	PASS
		High	5720	-41.26	<=-27	PASS
11N20	Ant1	Low	5180	-35.53	<=-27	PASS
		High	5320	-31.93	<=-27	PASS
		Low	5500	-34	<=-27	PASS
		High	5700	-29.31	<=-27	PASS
		Low	5720	-42.6	<=-27	PASS
		High	5720	-41.92	<=-27	PASS
11N40	Ant1	Low	5190	-35.33	<=-27	PASS
		High	5310	-32.23	<=-27	PASS
		Low	5510	-33.29	<=-27	PASS
		High	5670	-33.03	<=-27	PASS
		Low	5710	-43.72	<=-27	PASS
		High	5710	-42	<=-27	PASS
11AC20	Ant1	Low	5180	-35.8	<=-27	PASS
		High	5320	-34.74	<=-27	PASS
		Low	5500	-34.25	<=-27	PASS
		High	5700	-29.64	<=-27	PASS
		Low	5720	-43.53	<=-27	PASS
		High	5720	-39.51	<=-27	PASS
11AC40	Ant1	Low	5190	-37.07	<=-27	PASS
		High	5310	-35.32	<=-27	PASS
		Low	5510	-33.31	<=-27	PASS
		High	5670	-33.63	<=-27	PASS
		Low	5710	-43.2	<=-27	PASS
		High	5710	-42.56	<=-27	PASS
11AC80	Ant1	Low	5210	-40.36	<=-27	PASS
		High	5290	-38.81	<=-27	PASS
		Low	5530	-38.07	<=-27	PASS
		High	5610	-41.37	<=-27	PASS
		Low	5690	-43.98	<=-27	PASS
		High	5690	-41.65	<=-27	PASS
Test Mode	Antenna	Channel Name	Channel (MHz)	Result (dBm)	Limit (dBm)	Verdict
11A	Ant2	Low	5180	-32.55	<=-27	PASS
		High	5320	-32.10	<=-27	PASS
		Low	5500	-38.1	<=-27	PASS
		High	5700	-29.34	<=-27	PASS
		Low	5720	-44.1	<=-27	PASS
		High	5720	-44.59	<=-27	PASS
11N20	Ant2	Low	5180	-37.54	<=-27	PASS
		High	5320	-33.71	<=-27	PASS
		Low	5500	-41.24	<=-27	PASS
		High	5700	-41.59	<=-27	PASS
		Low	5720	-45.27	<=-27	PASS
		High	5720	-44.61	<=-27	PASS
11N40	Ant2	Low	5190	-35.78	<=-27	PASS
		High	5310	-31.99	<=-27	PASS
		Low	5510	-38.78	<=-27	PASS
		High	5670	-39.87	<=-27	PASS
		Low	5710	-45.18	<=-27	PASS
		High	5710	-44.78	<=-27	PASS
11AC20	Ant2	Low	5180	-40.06	<=-27	PASS
		High	5320	-32.19	<=-27	PASS
		Low	5500	-42.06	<=-27	PASS
		High	5700	-42.21	<=-27	PASS

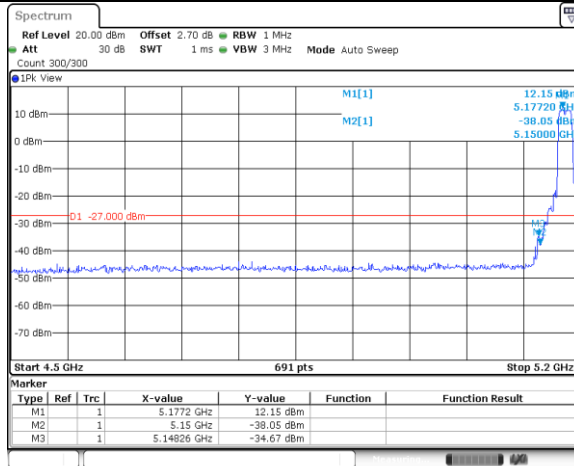


		Low	5720	-44.8	<=-27	PASS	
		High	5720	-44.92	<=-27	PASS	
11AC40	Ant2	Low	5190	-35.08	<=-27	PASS	
		High	5310	-35.32	<=-27	PASS	
		Low	5510	-35.91	<=-27	PASS	
		High	5670	-35.83	<=-27	PASS	
		Low	5710	-44.81	<=-27	PASS	
		High	5710	-44.07	<=-27	PASS	
11AC80	Ant2	Low	5210	-35.59	<=-27	PASS	
		High	5290	-33.02	<=-27	PASS	
		Low	5530	-39.89	<=-27	PASS	
		High	5610	-43.42	<=-27	PASS	
		Low	5690	-45.34	<=-27	PASS	
High	5690	-44.99	<=-27	PASS			
Test Mode	Antenna	Channel Name	Channel (MHz)	Frequency Range (MHz)	Result (dBm)	Limit (dBm)	Verdict
11A	Ant1	Low	5745	5650-5700	-43.01	6.55	PASS
				5700-5720	-26.79	15.60	PASS
				5720-5725	-23.13	25.48	PASS
		High	5825	5760-5650	-44.24	-27	PASS
				5850-5855	-24.61	15.80	PASS
				5855-5875	-27.53	10.16	PASS
5875-5925	-40.99	-3.01	PASS				
5925-5935	-43.22	-27	PASS				
11N20	Ant1	Low	5745	5650-5700	-41.35	-11.58	PASS
				5700-5720	-27.11	15.51	PASS
				5720-5725	-22.93	25.86	PASS
		High	5825	5760-5650	-44.27	-27	PASS
				5850-5855	-24.66	16.25	PASS
				5855-5875	-27.32	11.14	PASS
5875-5925	-40.79	-10.54	PASS				
5925-5935	-42.41	-27	PASS				
11N40	Ant1	Low	5755	5650-5700	-35.11	9.98	PASS
				5700-5720	-24.59	15.58	PASS
				5720-5725	-24.94	15.90	PASS
		High	5795	5780-5650	-43.71	-27	PASS
				5850-5855	-33.03	20.21	PASS
				5855-5875	-35.37	10.97	PASS
5875-5925	-38.12	-14.98	PASS				
5925-5935	-42.07	-27	PASS				
11AC20	Ant1	Low	5745	5650-5700	-42.43	-10.97	PASS
				5700-5720	-27.29	15.46	PASS
				5720-5725	-22.69	23.96	PASS
		High	5825	5760-5650	-44.02	-27	PASS
				5850-5855	-23.74	16.25	PASS
				5855-5875	-27.73	10.32	PASS
5875-5925	-40.81	-26.61	PASS				
5925-5935	-42.75	-27	PASS				
11AC40	Ant1	Low	5755	5650-5700	-34.26	5.93	PASS
				5700-5720	-25.2	15.25	PASS
				5720-5725	-23.08	26.16	PASS
		High	5795	5780-5650	-43.08	-27	PASS
				5850-5855	-31.38	16.39	PASS
				5855-5875	-32.78	10.51	PASS
5875-5925	-38.14	-15.34	PASS				
5925-5935	-42.72	-27	PASS				
11AC80	Ant1	Low	5775	5650-5700	-36.63	9.86	PASS
				5700-5720	-28.21	15.23	PASS
				5720-5725	-27.55	23.86	PASS
		High	5775	5800-5650	-43.52	-27	PASS
				5850-5855	-28.85	25.40	PASS
				5855-5875	-29.35	10.48	PASS
5875-5925	-35.7	-26.84	PASS				



Test Mode	Antenna	Channel Name	Channel (MHz)	Frequency Range (MHz)	Result (dBm)	Limit (dBm)	Verdict				
				5925~5935	-42.19	-27	PASS				
11A	Ant2	Low	5745	5650~5700	-44.29	9.88	PASS				
				5700~5720	-28.91	15.60	PASS				
				5720~5725	-24.93	25.86	PASS				
				5760~5650	-44.48	-27	PASS				
		High	5825	5850~5855	-26.6	16.25	PASS				
				5855~5875	-30.69	10.05	PASS				
				5875~5925	-43.44	-15.18	PASS				
				5925~5935	-44.4	-27	PASS				
				11N20	Ant2	Low	5745	5650~5700	-44.48	8.03	PASS
								5700~5720	-31.07	15.51	PASS
5720~5725	-26.98	25.10	PASS								
High	5825	5760~5650	-45.27			-27	PASS				
		5850~5855	-28.57			15.80	PASS				
		5855~5875	-32.43			11.14	PASS				
11N40	Ant2	Low	5755	5875~5925	-44.06	-22.99	PASS				
				5925~5935	-43.71	-27	PASS				
				5650~5700	-38.28	9.98	PASS				
				5700~5720	-28.89	15.31	PASS				
		High	5795	5720~5725	-30.21	24.82	PASS				
				5780~5650	-45.7	-27	PASS				
				5850~5855	-37.15	19.67	PASS				
				5855~5875	-38.75	10.17	PASS				
				5875~5925	-43.61	-14.63	PASS				
				5925~5935	-44.42	-27	PASS				
11AC20	Ant2	Low	5745	5650~5700	-44.28	6.55	PASS				
				5700~5720	-31.33	15.37	PASS				
				5720~5725	-27.8	23.58	PASS				
				5760~5650	-45.43	-27	PASS				
		High	5825	5850~5855	-28.19	15.80	PASS				
				5855~5875	-31.45	11.09	PASS				
				5875~5925	-43.67	-25.46	PASS				
				5925~5935	-45.12	-27	PASS				
				11AC40	Ant2	Low	5755	5650~5700	-36.76	5.78	PASS
								5700~5720	-27.53	15.03	PASS
5720~5725	-26.59	26.60	PASS								
5780~5650	-45.21	-27	PASS								
High	5795	5850~5855	-35.02			16.39	PASS				
		5855~5875	-37.57			10.17	PASS				
		5875~5925	-43.53			-13.74	PASS				
		5925~5935	-44.78			-27	PASS				
		11AC80	Ant2			Low	5775	5650~5700	-35.74	9.86	PASS
								5700~5720	-28.17	15.23	PASS
5720~5725	-27.74			22.32	PASS						
5800~5650	-44.17			-27	PASS						
High	5775			5850~5855	-28.62	22.95	PASS				
				5855~5875	-28.9	11.08	PASS				
				5875~5925	-35.54	-26.84	PASS				
				5925~5935	-44.48	-27	PASS				

11A_Ant1_Low_5180



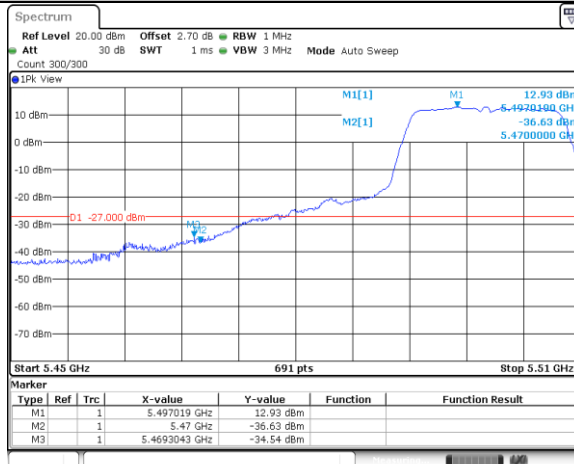
Date: 2 NOV 2023 09:30:49

11A_Ant1_High_5320



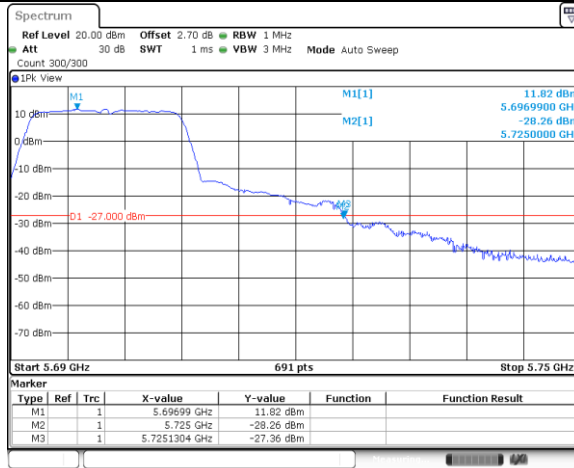
Date: 2 NOV 2023 09:39:43

11A_Ant1_Low_5500



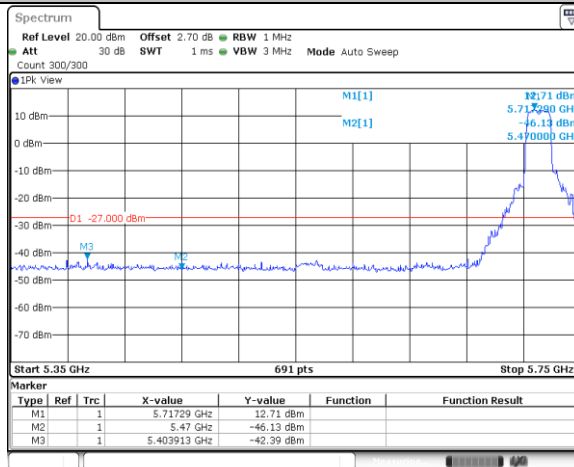
Date: 2 NOV 2023 09:41:59

11A_Ant1_High_5700



Date: 2 NOV 2023 09:48:12

11A_Ant1_Low_5720



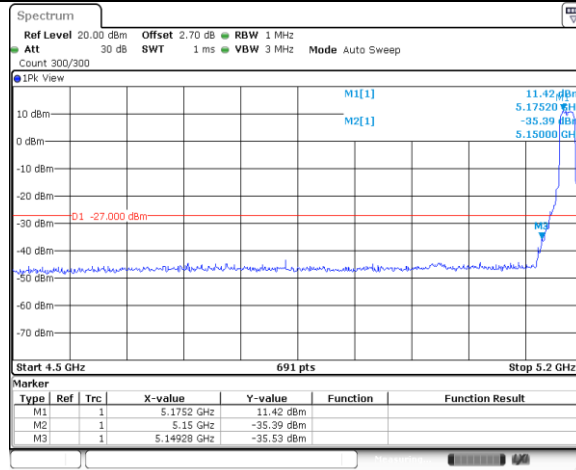
Date: 2 NOV 2023 09:52:59

11A_Ant1_High_5720



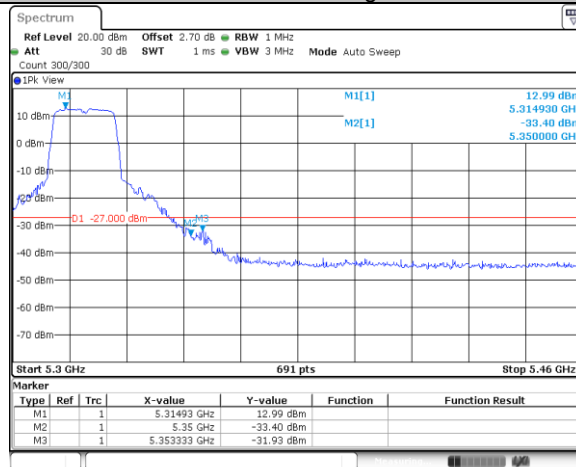
Date: 2 NOV 2023 09:53:12

11N20SISO_Ant1_Low_5180



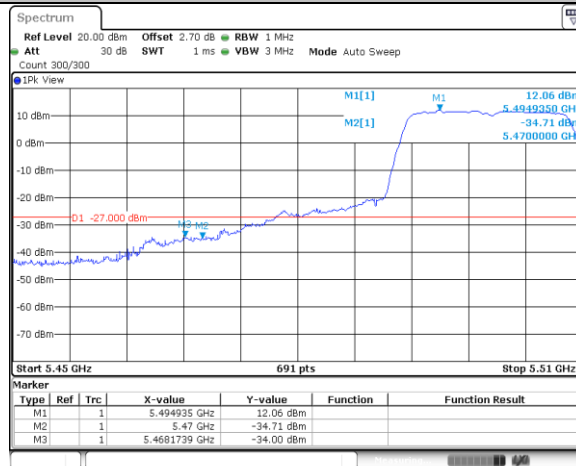
Date: 2 NOV 2023 10:01:07

11N20SISO_Ant1_High_5320



Date: 2 NOV 2023 10:11:59

11N20SISO_Ant1_Low_5500

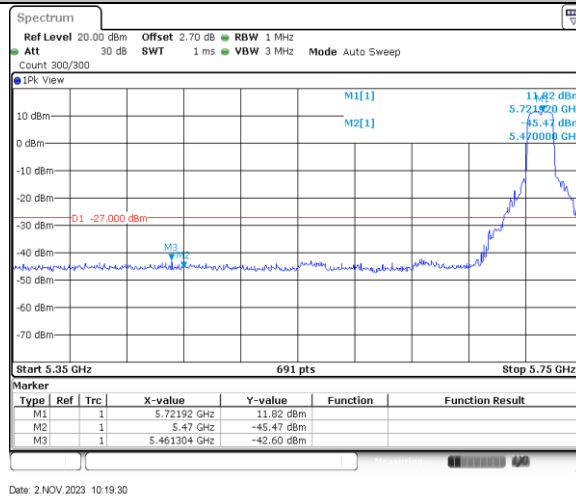


Date: 2 NOV 2023 10:13:52

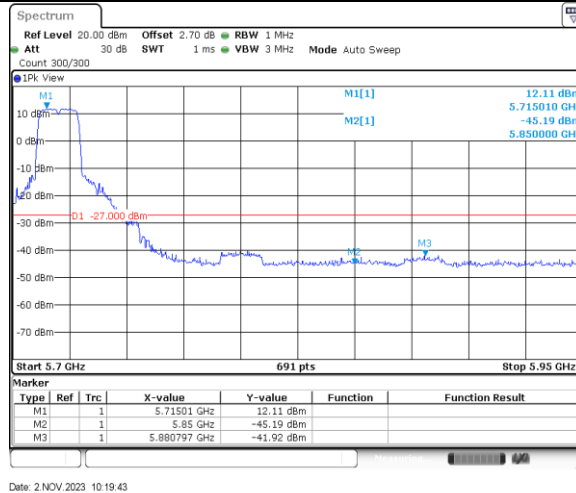
11N20SISO_Ant1_High_5700



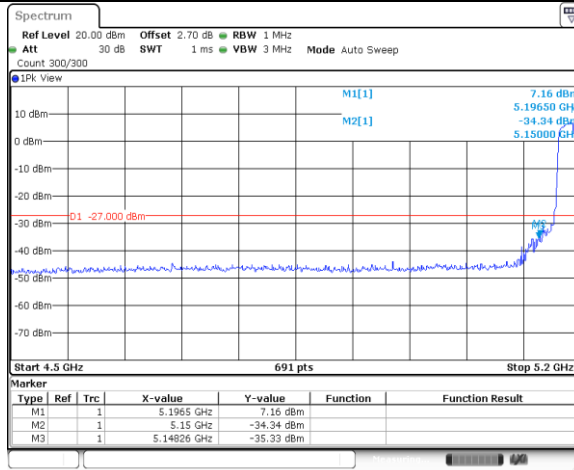
11N20SISO_Ant1_Low_5720



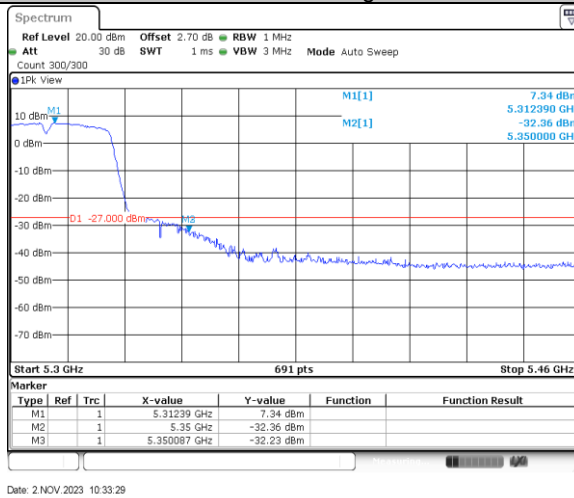
11N20SISO_Ant1_High_5720



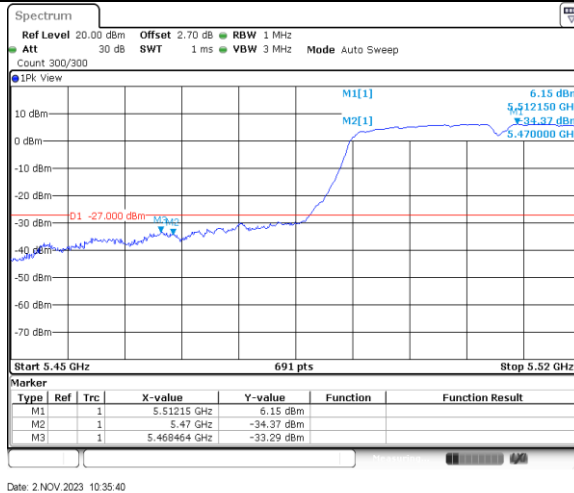
11N40SISO_Ant1_Low_5190



11N40SISO_Ant1_High_5310



11N40SISO_Ant1_Low_5510



11N40SISO_Ant1_High_5670