

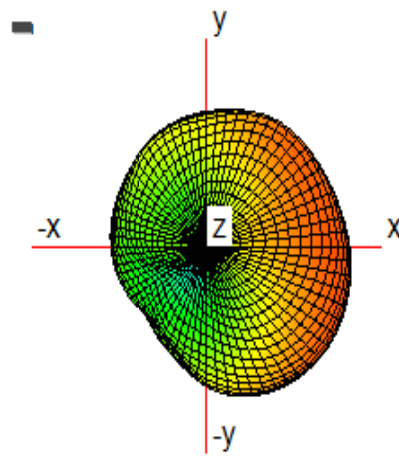
1880MHz

3D

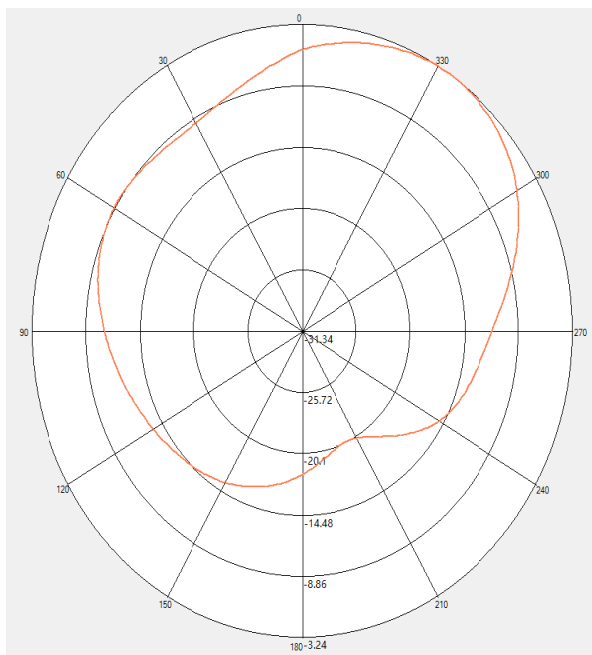
Total

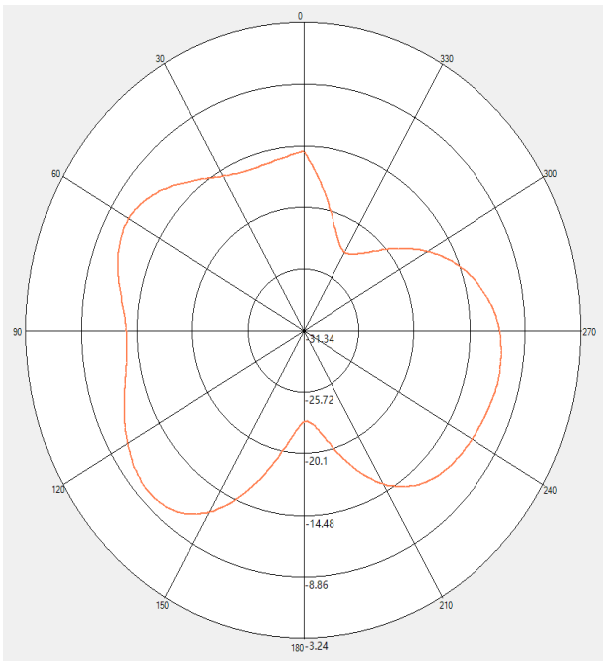
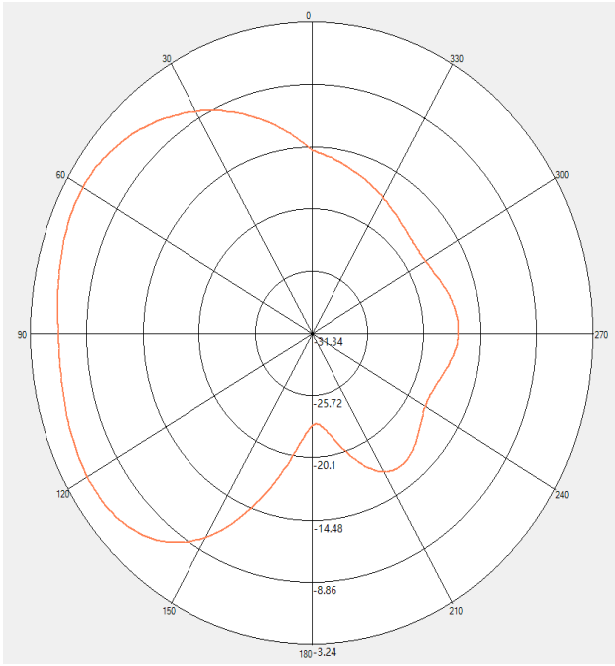
Azimuth: 0
Elevation: 90
Roll: 90

Zoom Scale



2D (X->Y;X->Z;Y->Z)





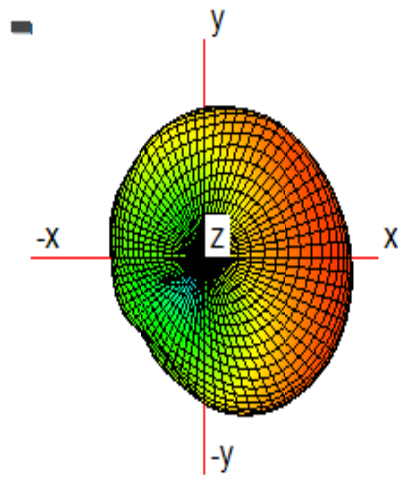
1900MHz

3D

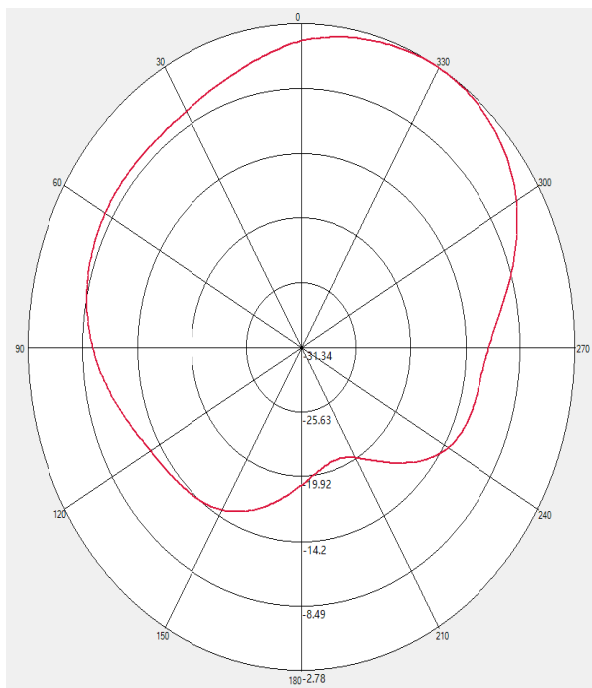
Total

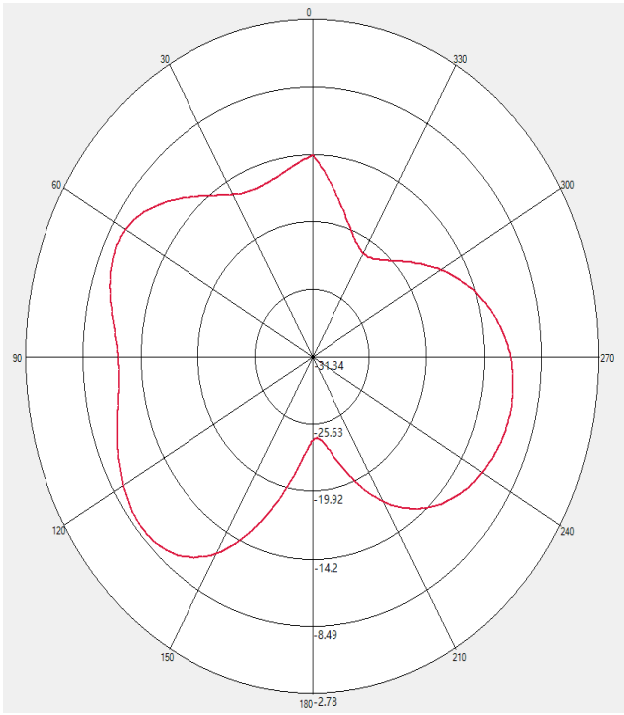
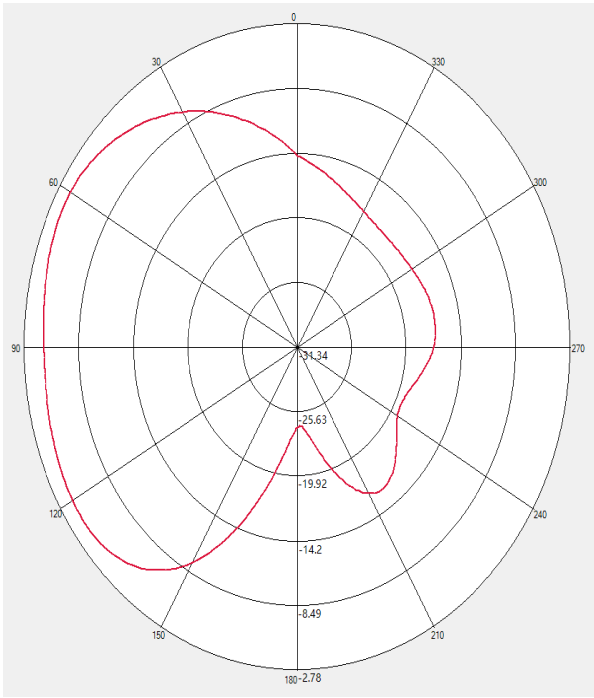
Azimuth: 0
Elevation: 90
Roll: 90

Zoom Scale



2D (X->Y;X->Z;Y->Z)





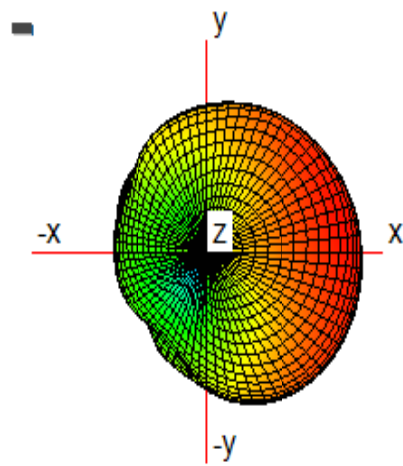
1930MHz

3D

Total

Azimuth: 0
Elevation: 90
Roll: 90

Zoom Scale



2D (X->Y;X->Z;Y->Z)

