

Fig.67

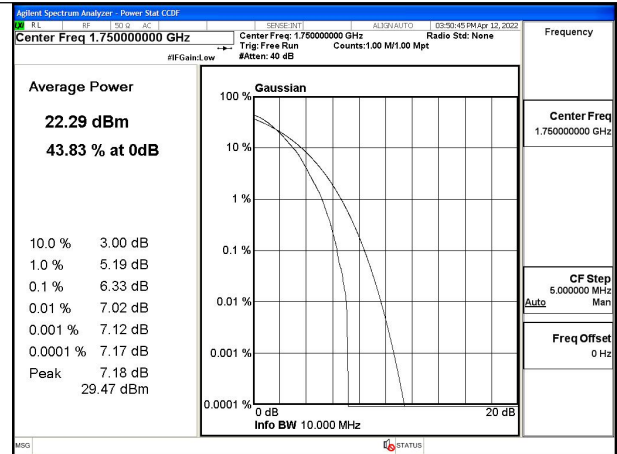


Fig.68

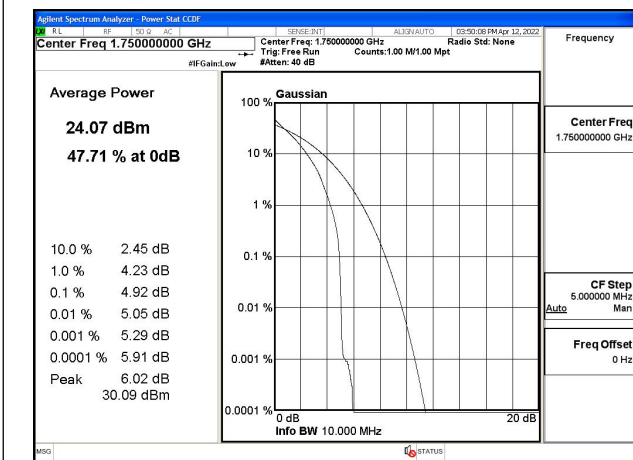


Fig.69

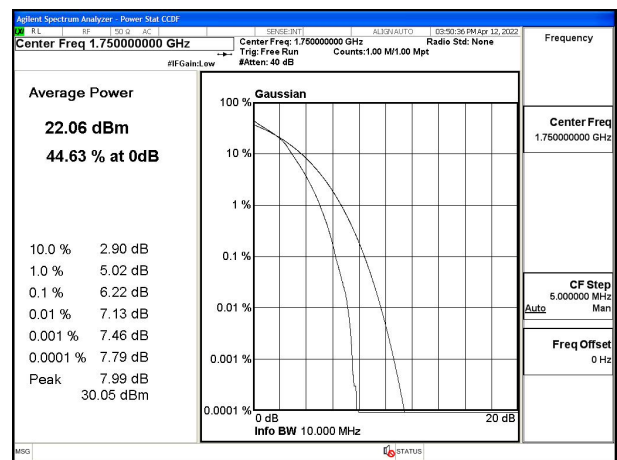


Fig.70

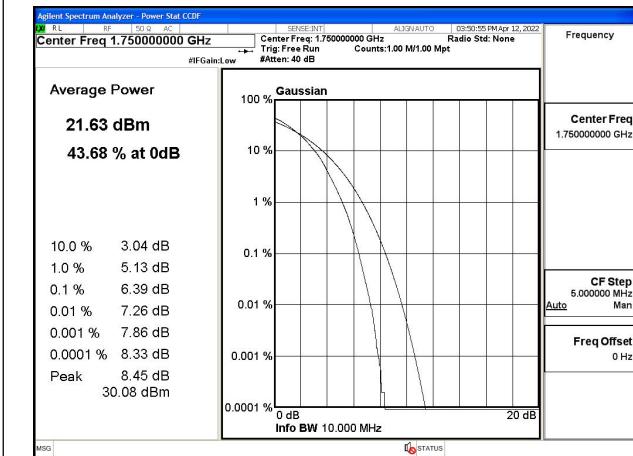


Fig.71

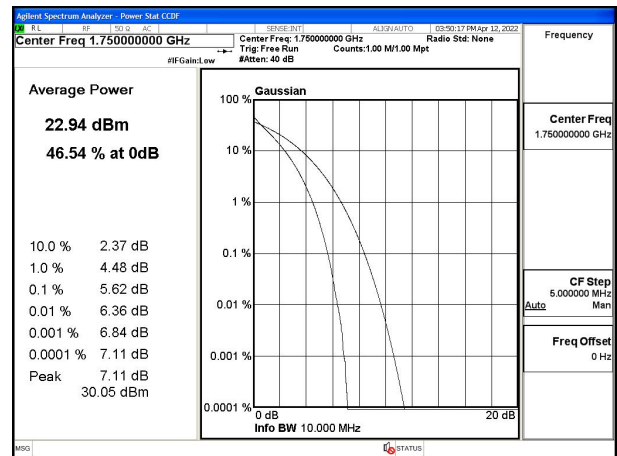


Fig.72

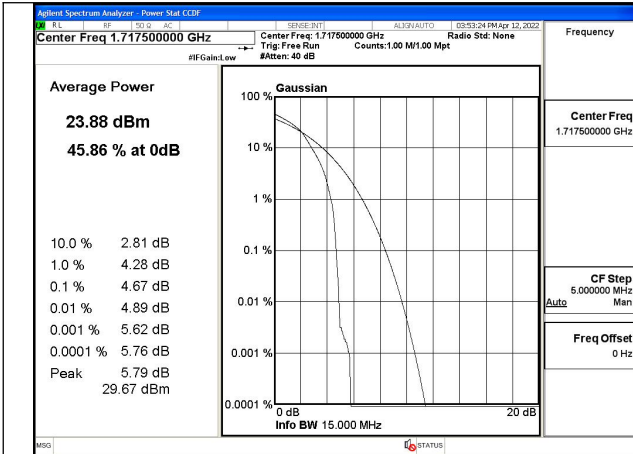


Fig.73

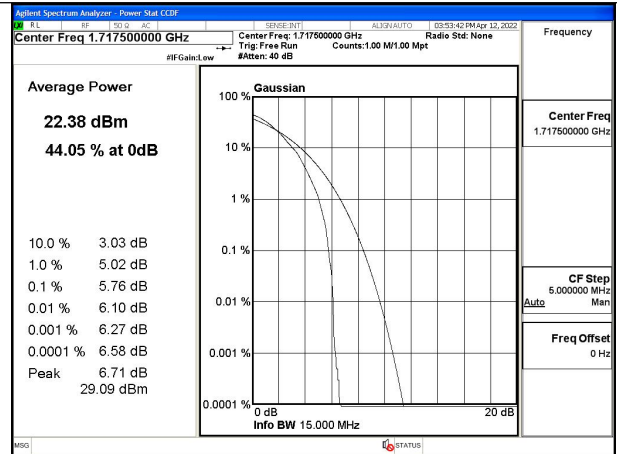


Fig.74

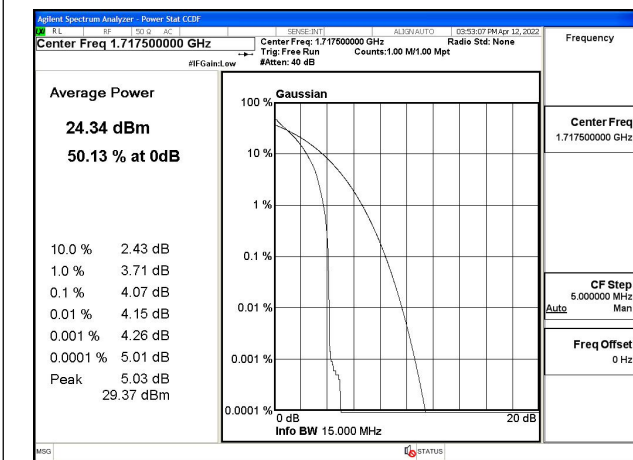


Fig.75

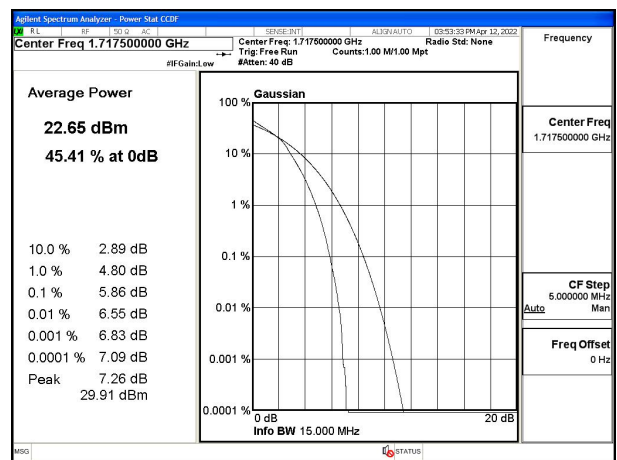


Fig.76

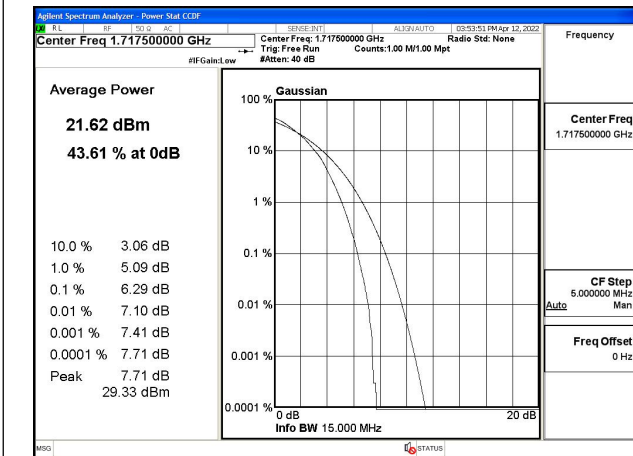


Fig.77

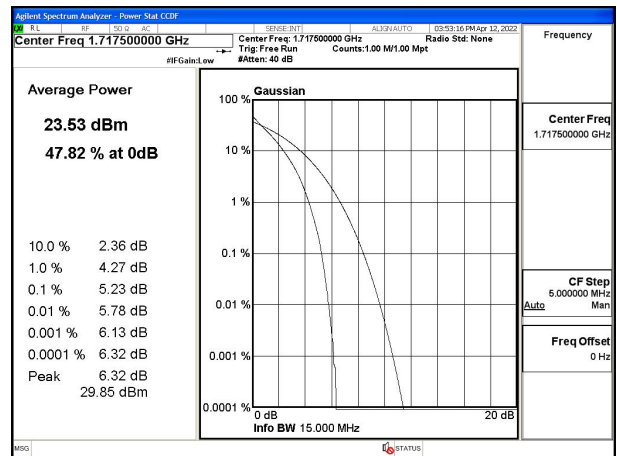


Fig.78

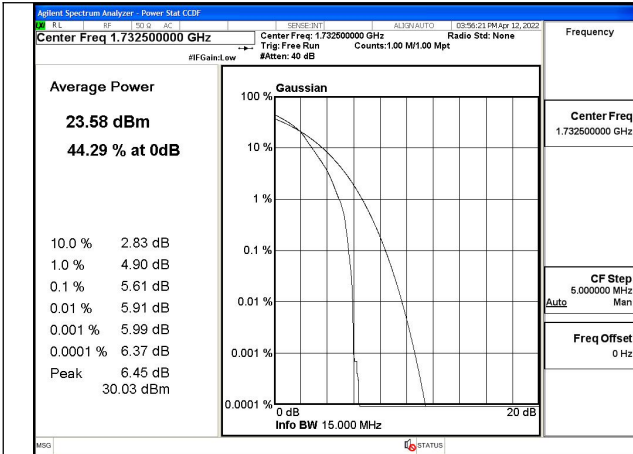


Fig.79

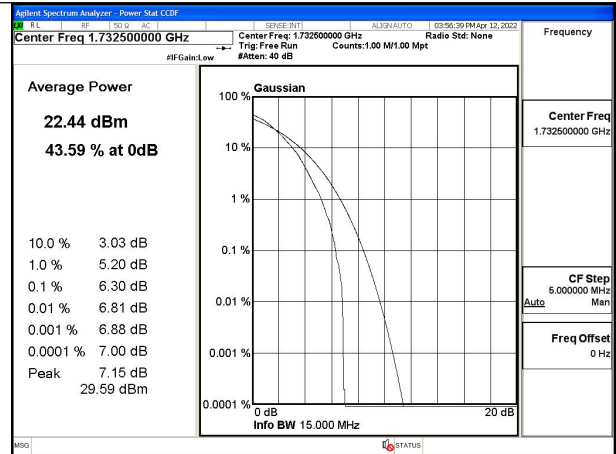


Fig.80

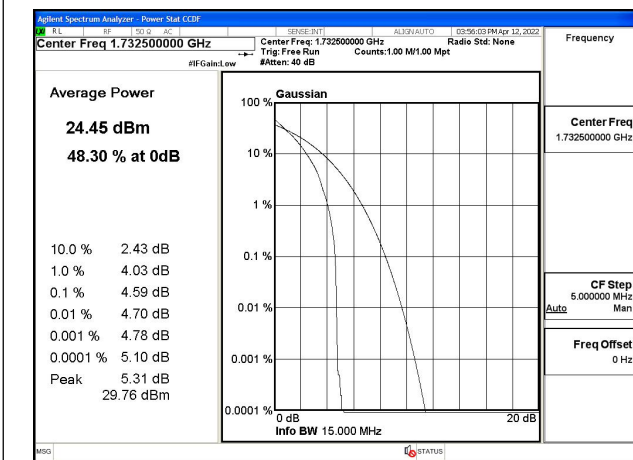


Fig.81

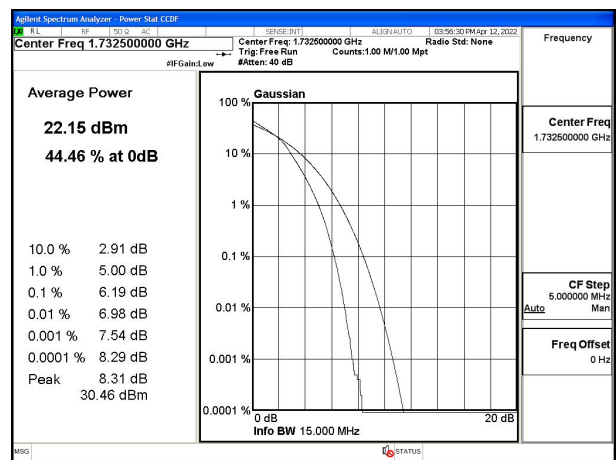


Fig.82

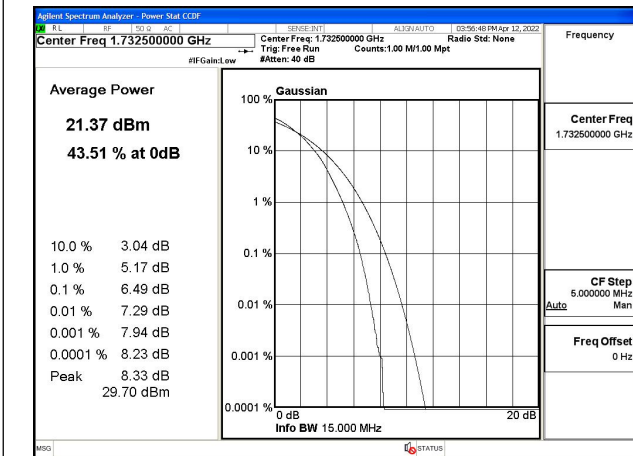


Fig.83

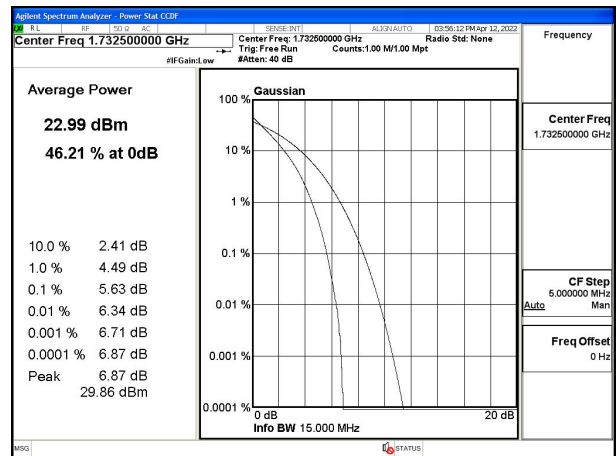


Fig.84

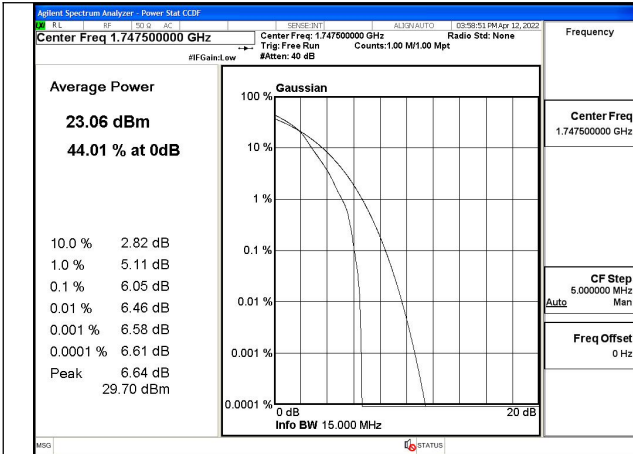


Fig.85

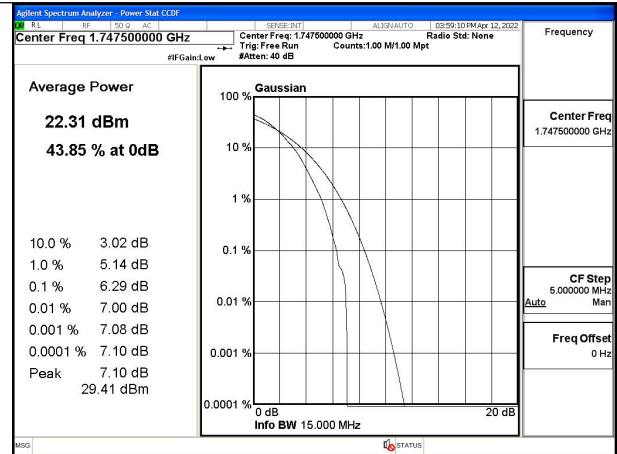


Fig.86

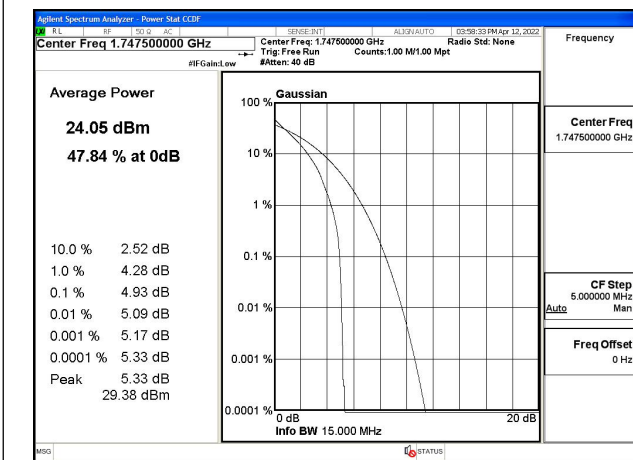


Fig.87

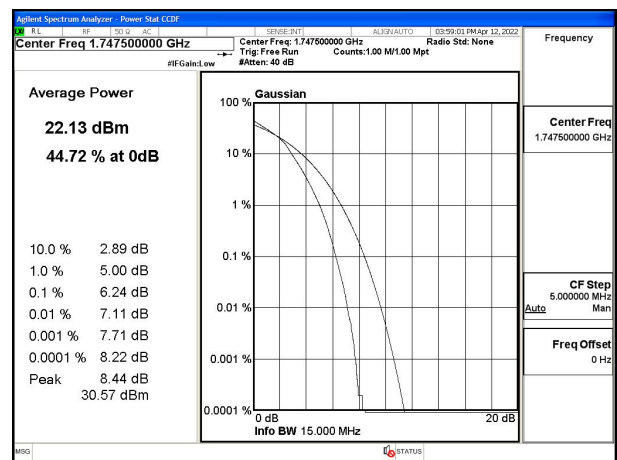


Fig.88

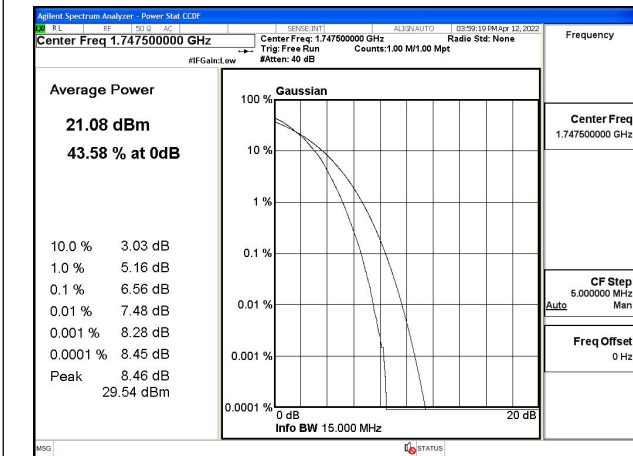


Fig.89

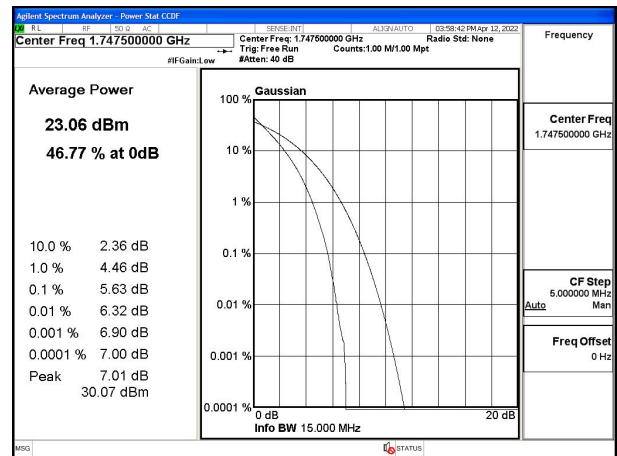


Fig.90

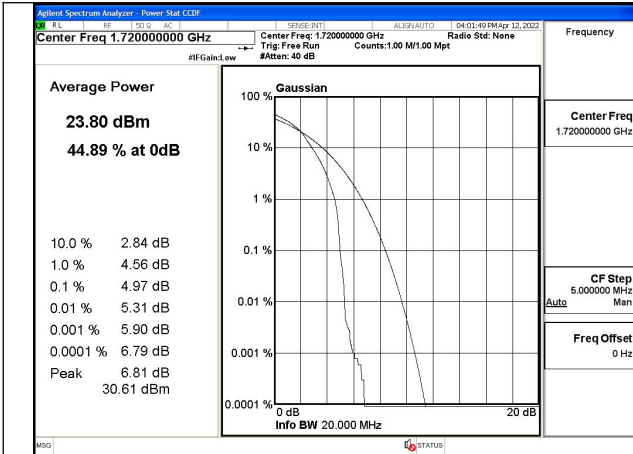


Fig.91

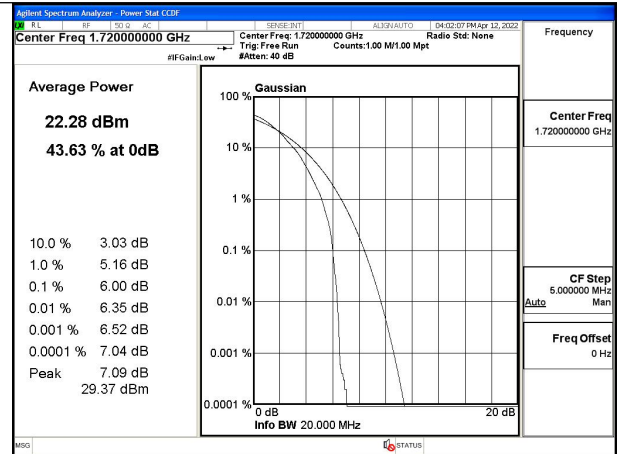


Fig.92

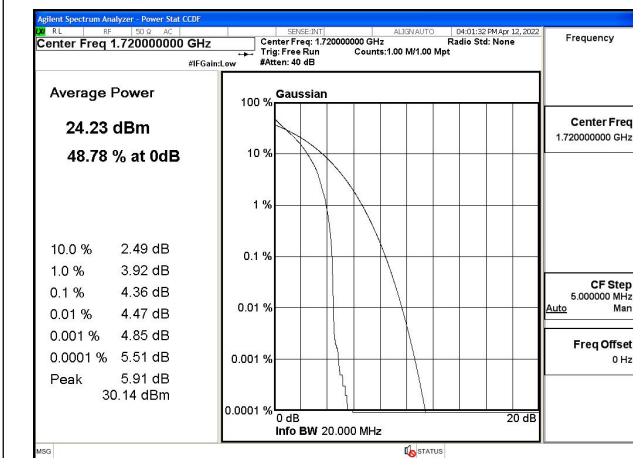


Fig.93

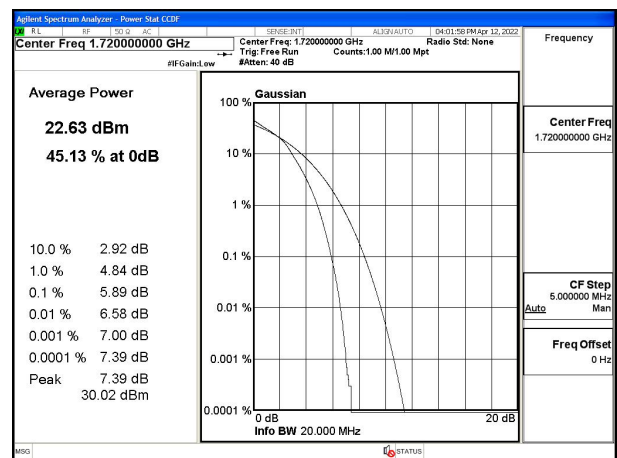


Fig.94

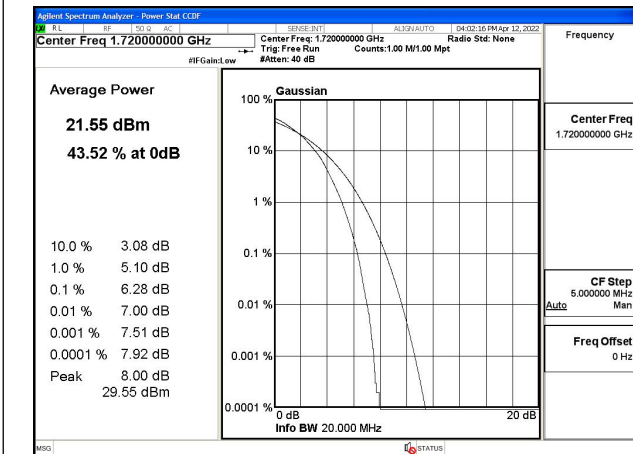


Fig.95

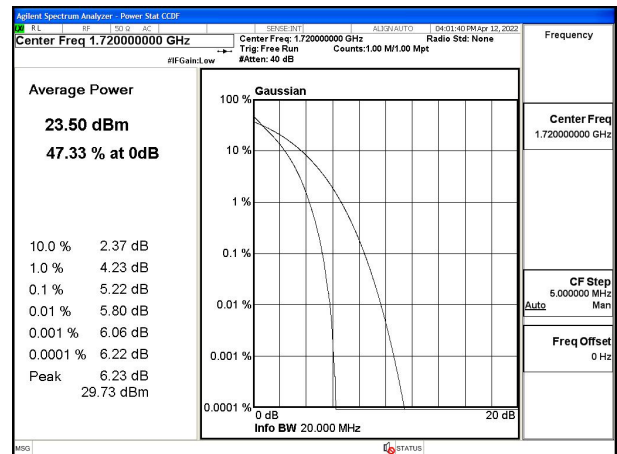


Fig.96

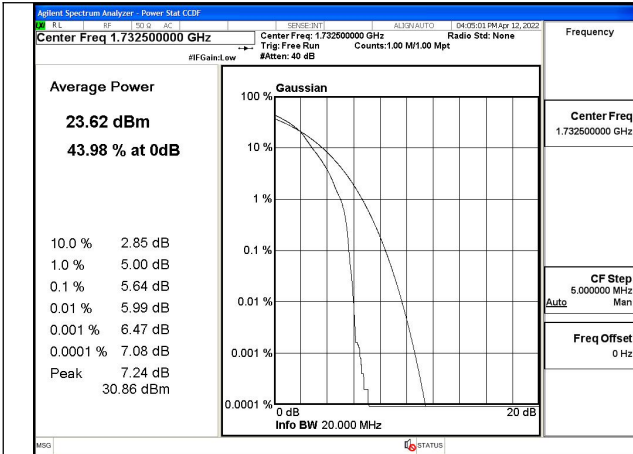


Fig.97

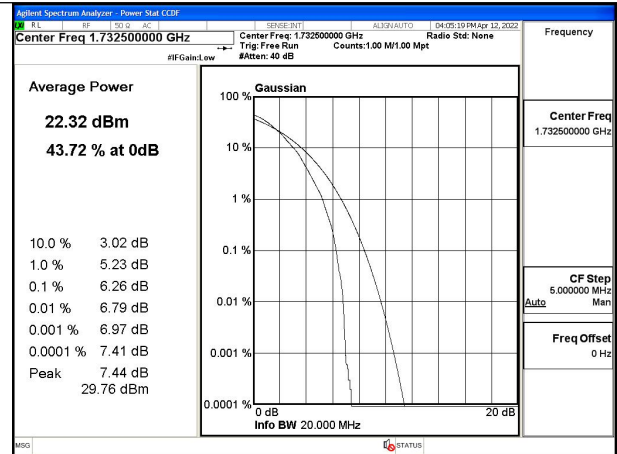


Fig.98

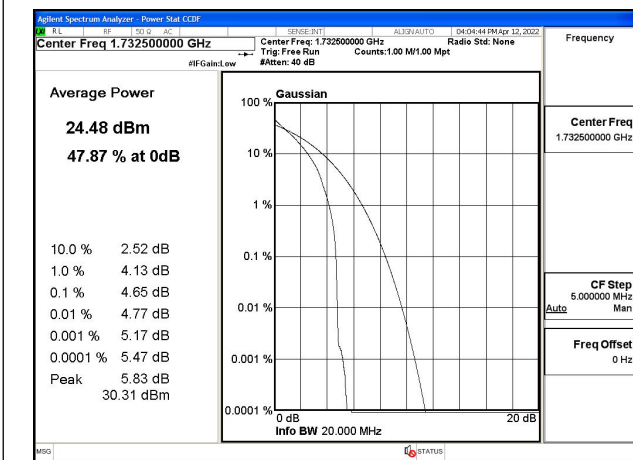


Fig.99

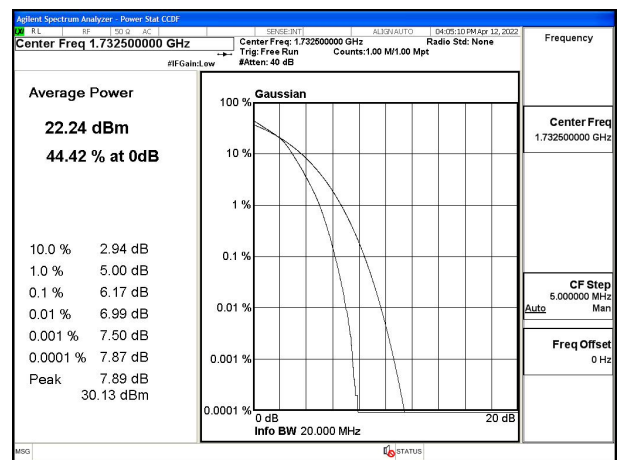


Fig.100

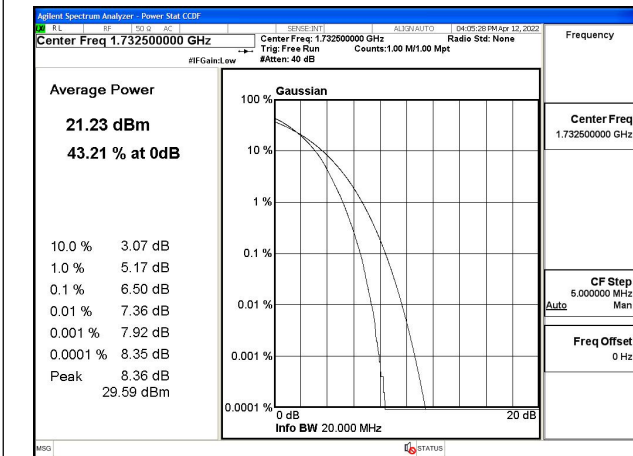


Fig.101

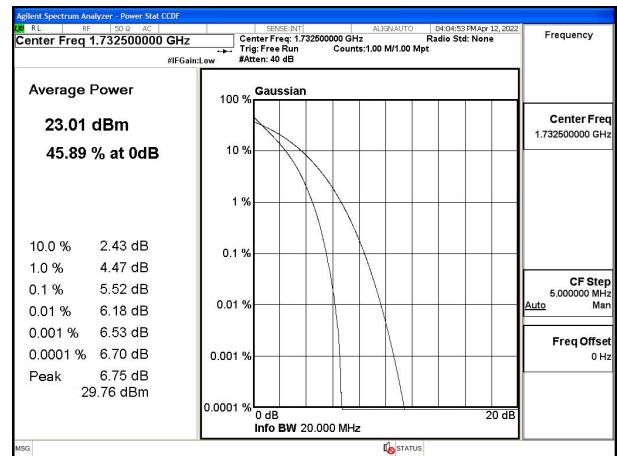


Fig.102

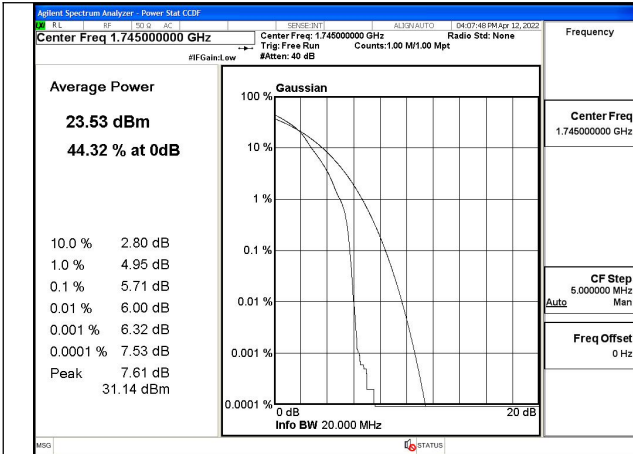


Fig.103

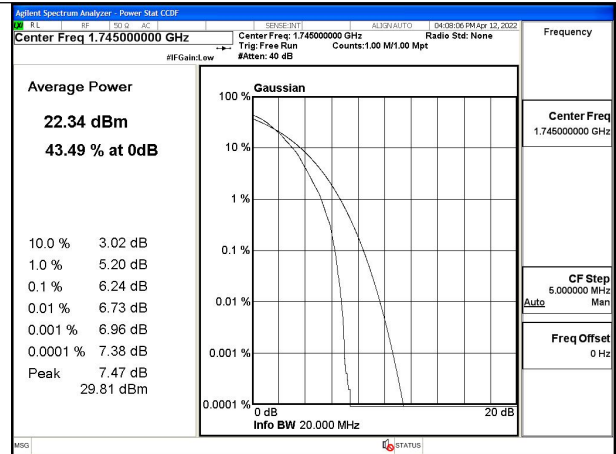


Fig.104

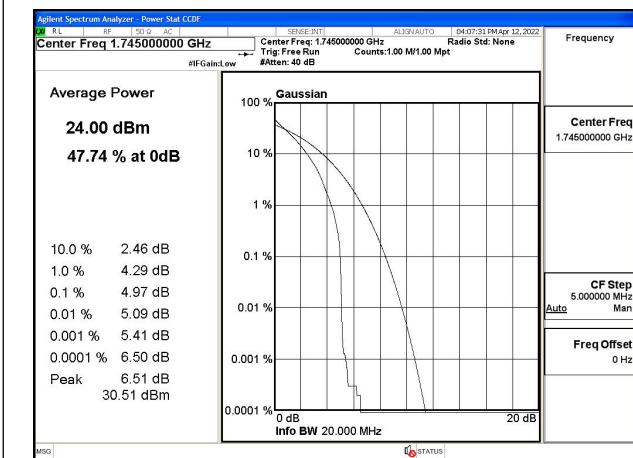


Fig.105

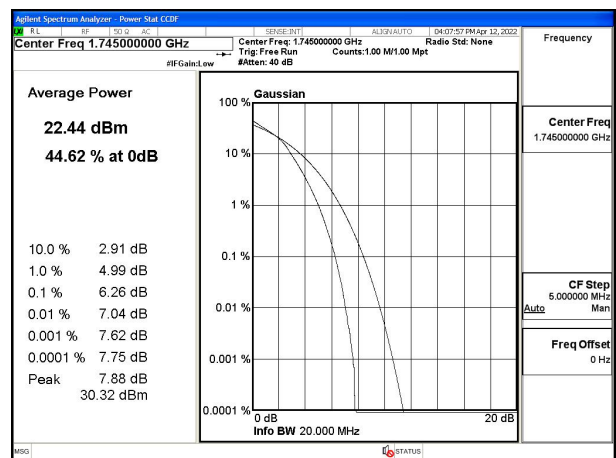


Fig.106

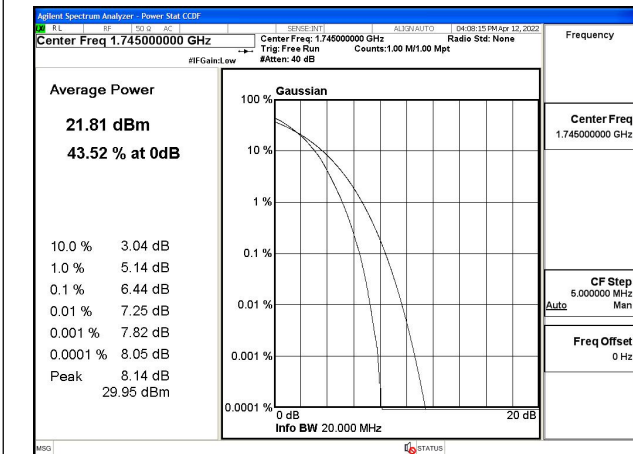


Fig.107

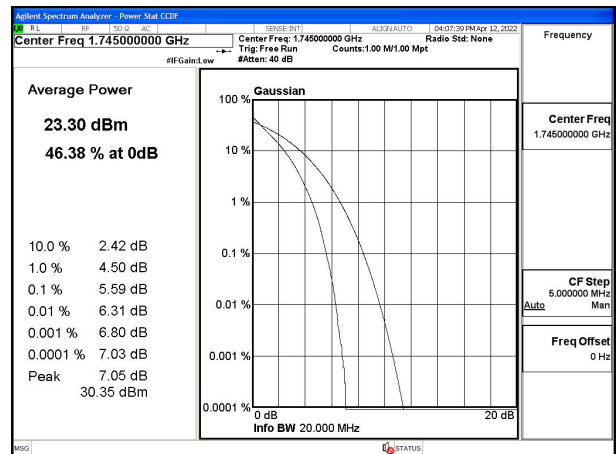


Fig.108

**5 Spurious Emissions at antenna terminal**

Band	Carrier frequency (MHz)	Channel	BW	RB Size	RB Offset	Conducted Spurious Plot
						QPSK
4	1720	20050	20	1	0	Fig.1
4	1732.5	20175	20	1	0	Fig.2
4	1745	20300	20	1	0	Fig.3

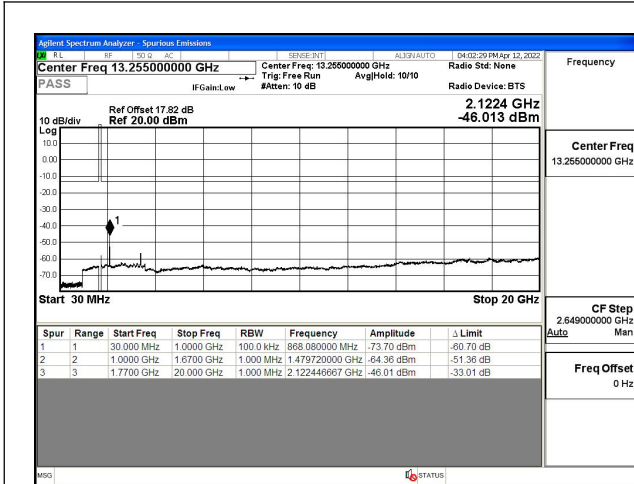


Fig.1

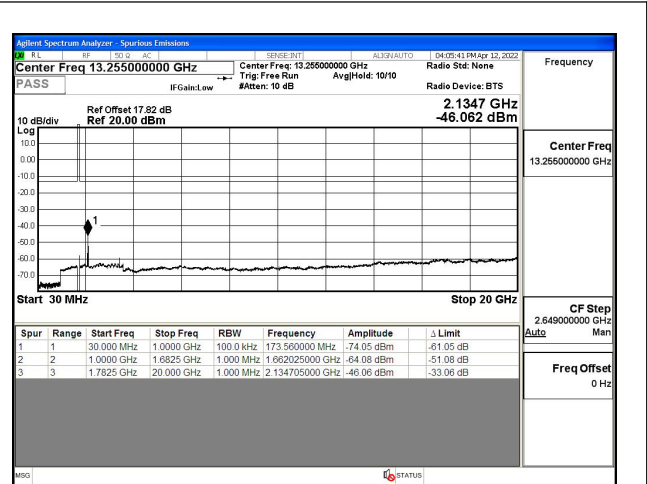


Fig.2

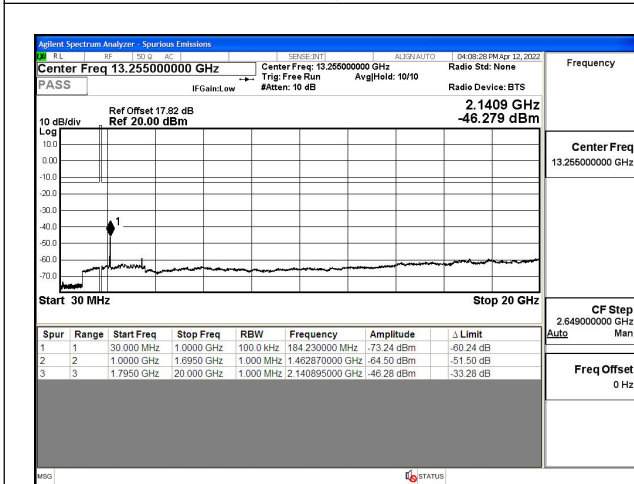


Fig.3



## 6 Band Edges Compliance

Band	Mode	Carrier frequency (MHz)	Channel	BW	RB Size	RB Offset	Band Edges Plot
4	QPSK	1710.7	19957	1.4	1	0	Fig.1
4	QPSK	1710.7	19957	1.4	6	0	Fig.2
4	QPSK	1754.3	20393	1.4	1	5	Fig.3
4	QPSK	1754.3	20393	1.4	6	0	Fig.4
4	QPSK	1711.5	19965	3	1	0	Fig.5
4	QPSK	1711.5	19965	3	15	0	Fig.6
4	QPSK	1753.5	20385	3	1	14	Fig.7
4	QPSK	1753.5	20385	3	15	0	Fig.8
4	QPSK	1712.5	19975	5	1	0	Fig.9
4	QPSK	1712.5	19975	5	25	0	Fig.10
4	QPSK	1752.5	20375	5	1	24	Fig.11
4	QPSK	1752.5	20375	5	25	0	Fig.12
4	QPSK	1715	20000	10	1	0	Fig.13
4	QPSK	1715	20000	10	50	0	Fig.14
4	QPSK	1750	20350	10	1	49	Fig.15
4	QPSK	1750	20350	10	50	0	Fig.16
4	QPSK	1717.5	20025	15	1	0	Fig.17
4	QPSK	1717.5	20025	15	75	0	Fig.18
4	QPSK	1747.5	20325	15	1	74	Fig.19
4	QPSK	1747.5	20325	15	75	0	Fig.20
4	QPSK	1720	20050	20	1	0	Fig.21
4	QPSK	1720	20050	20	100	0	Fig.22
4	QPSK	1745	20300	20	1	99	Fig.23
4	QPSK	1745	20300	20	100	0	Fig.24