

Fig.67

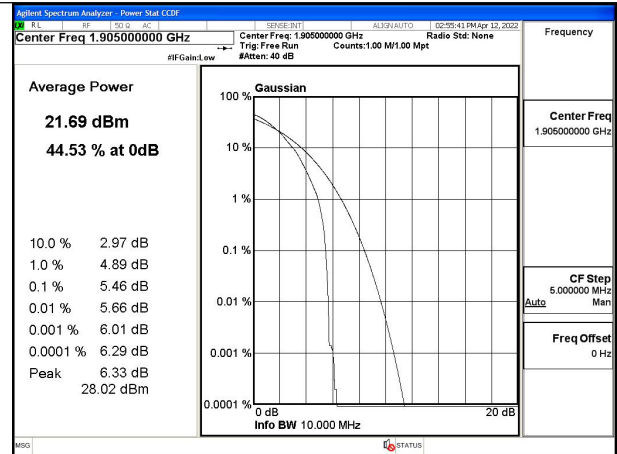


Fig.68

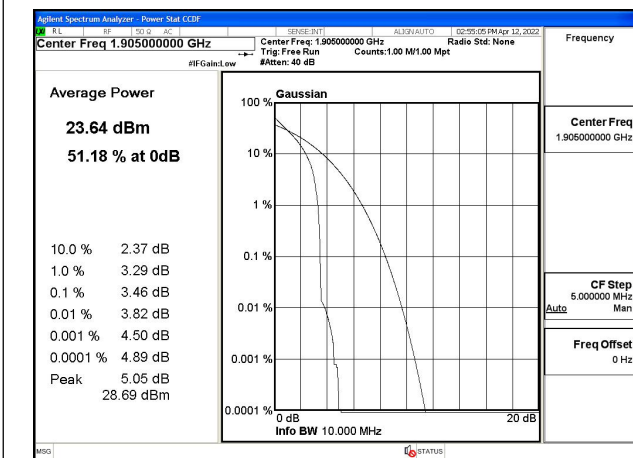


Fig.69

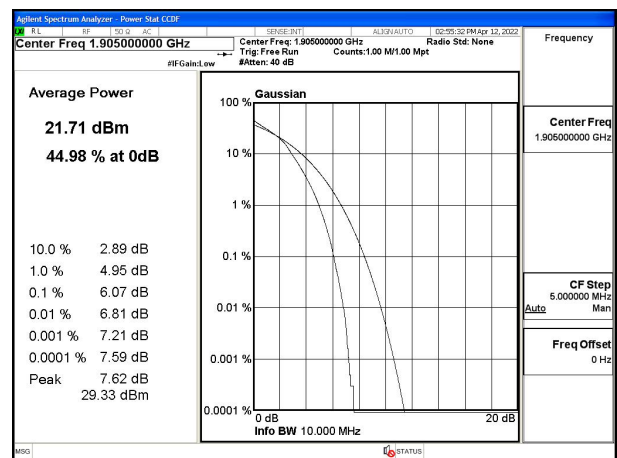


Fig.70

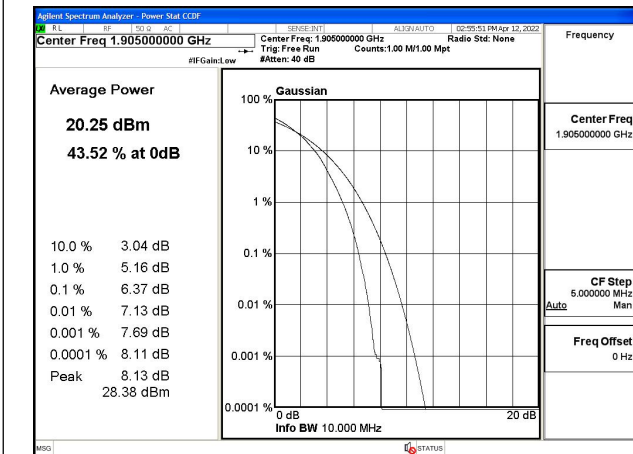


Fig.71

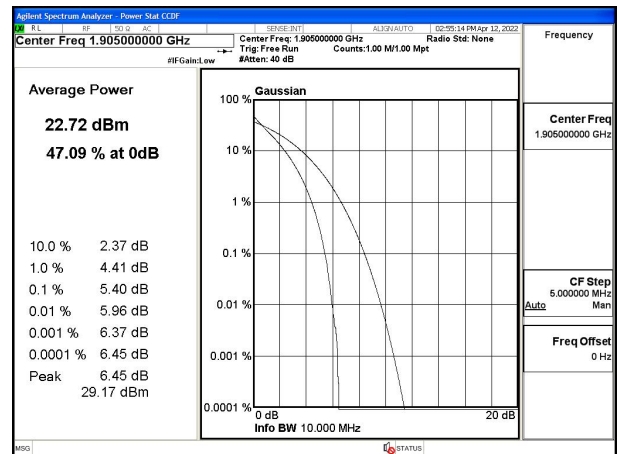


Fig.72

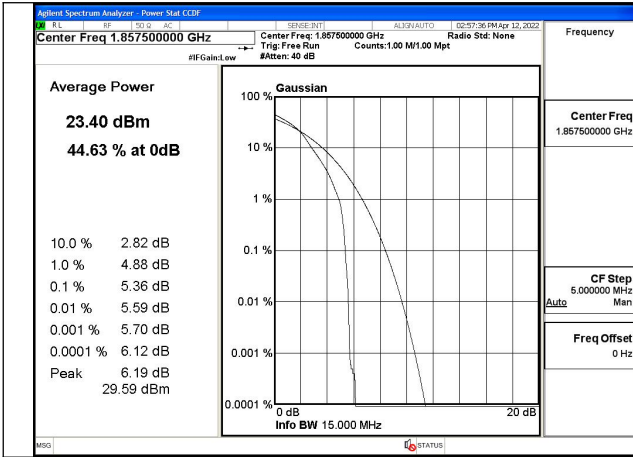


Fig.73

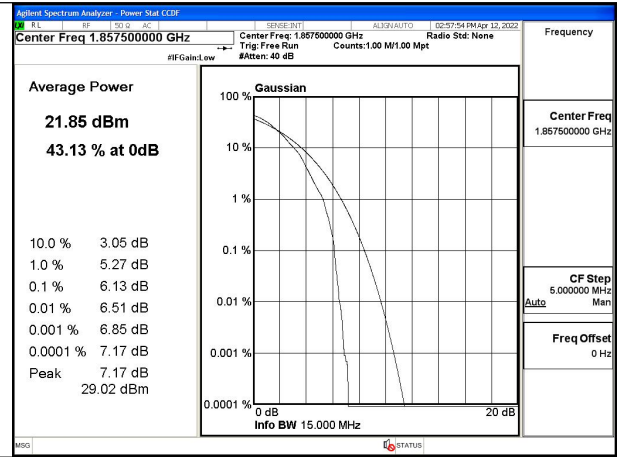


Fig.74

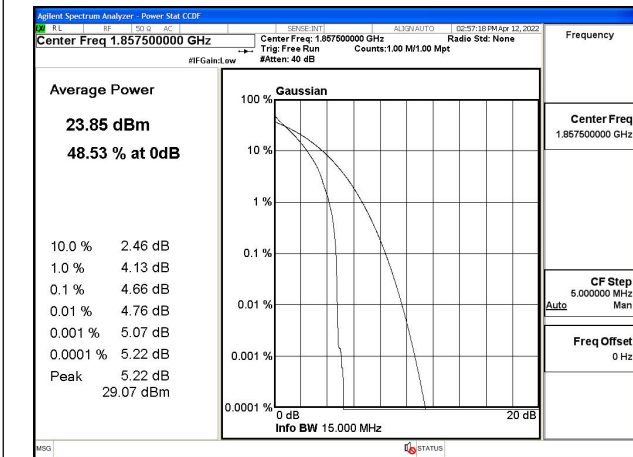


Fig.75

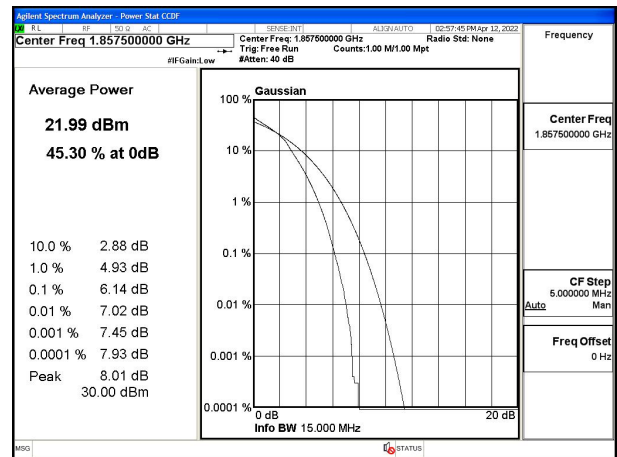


Fig.76

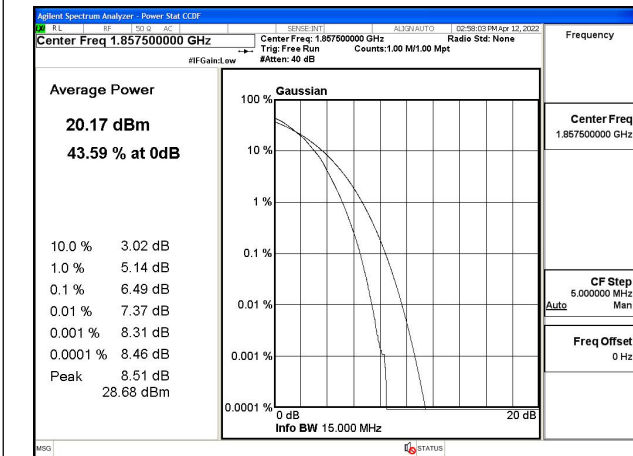


Fig.77

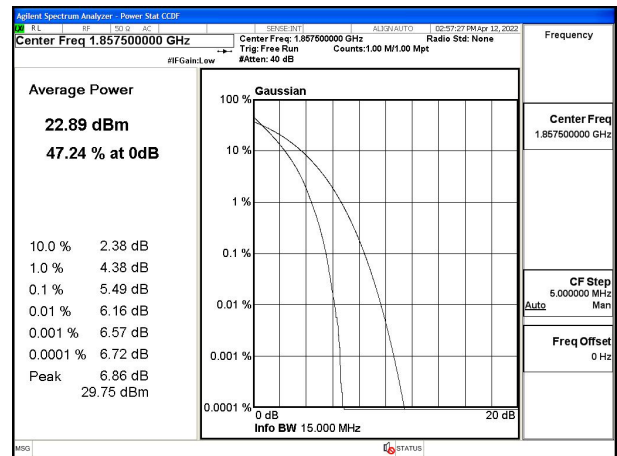


Fig.78

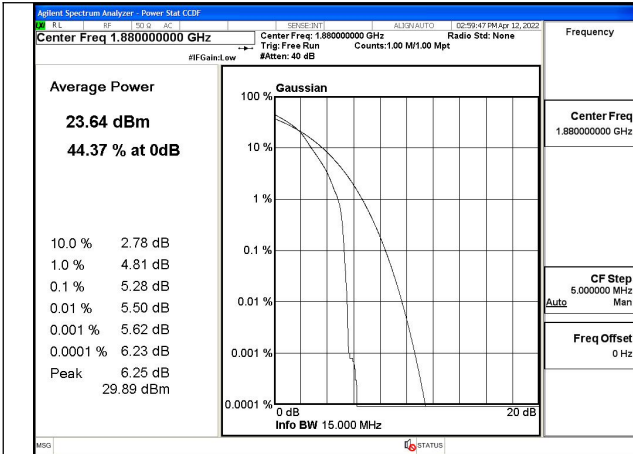


Fig.79

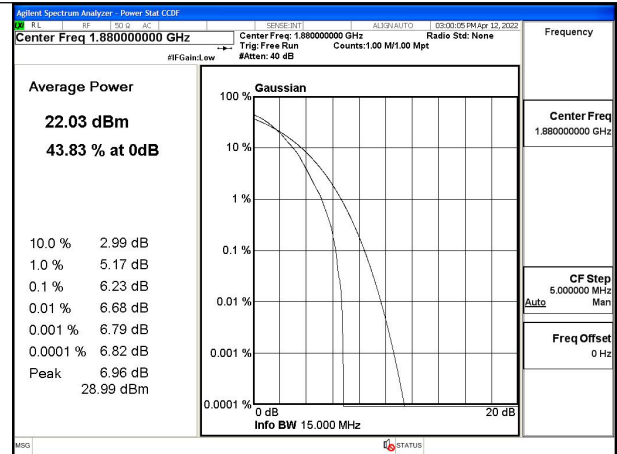


Fig.80

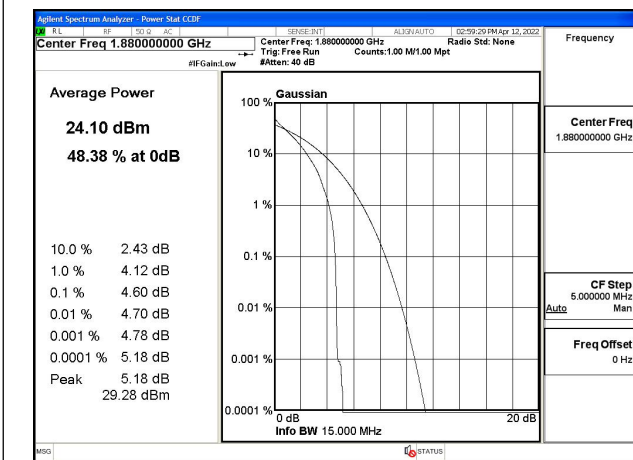


Fig.81

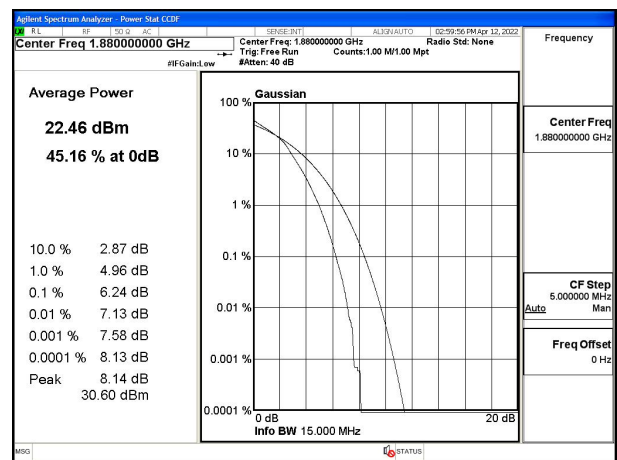


Fig.82

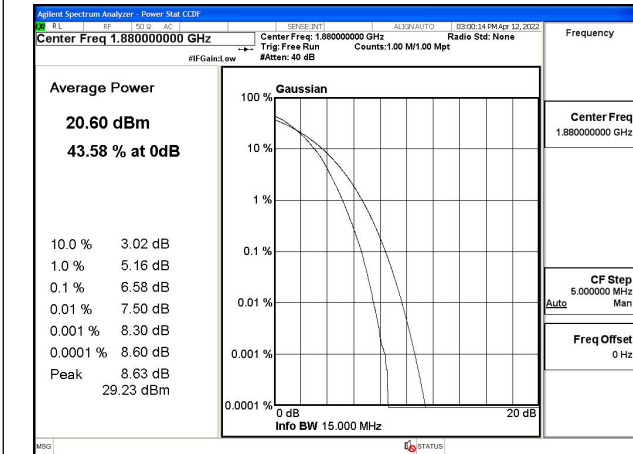


Fig.83

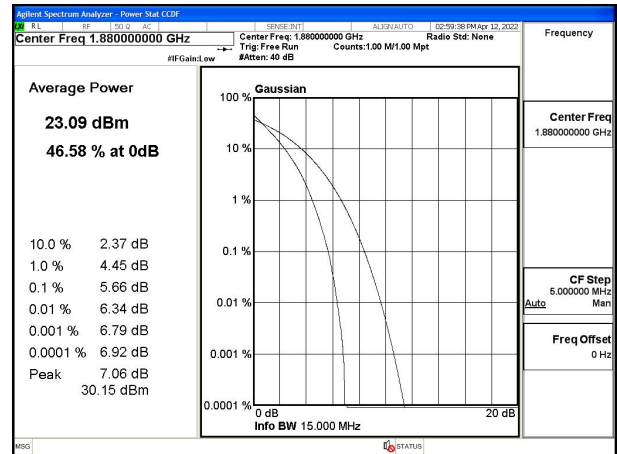


Fig.84

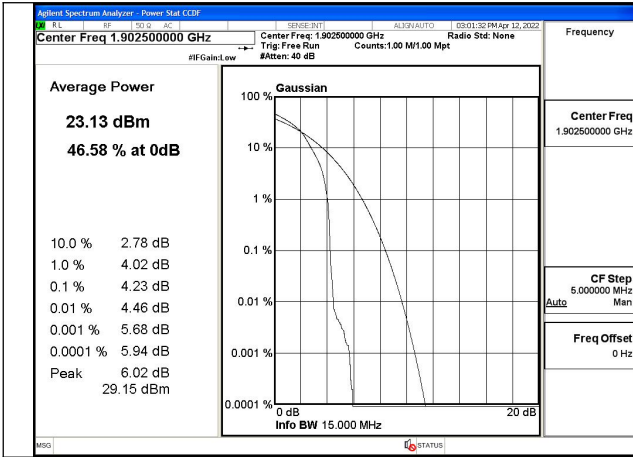


Fig.85

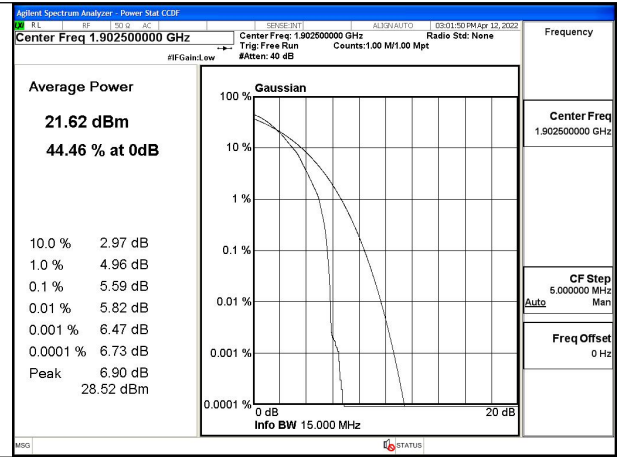


Fig.86

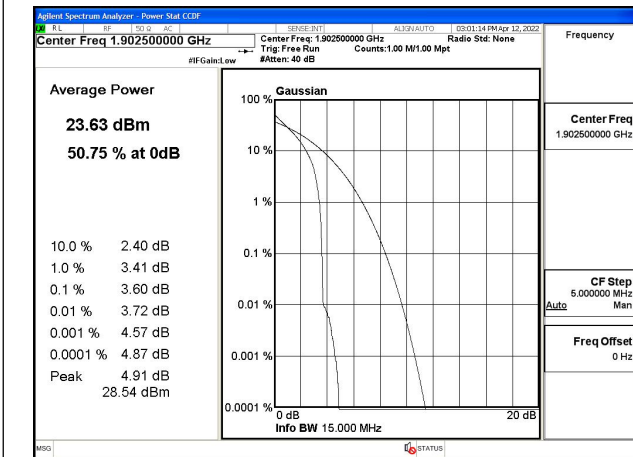


Fig.87

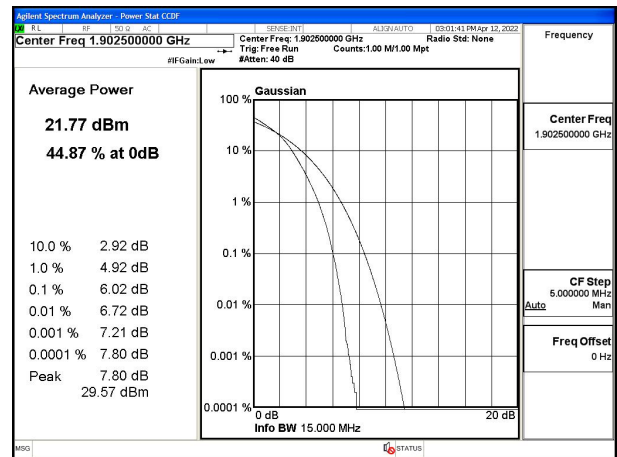


Fig.88

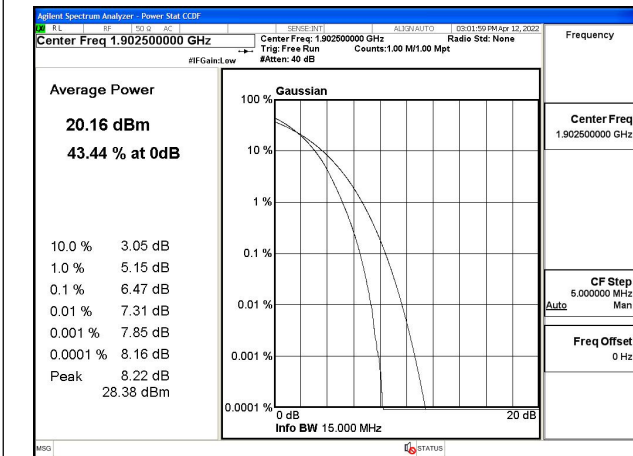


Fig.89

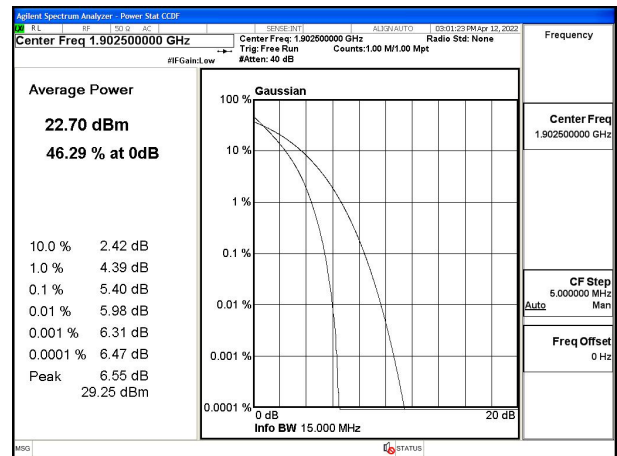


Fig.90

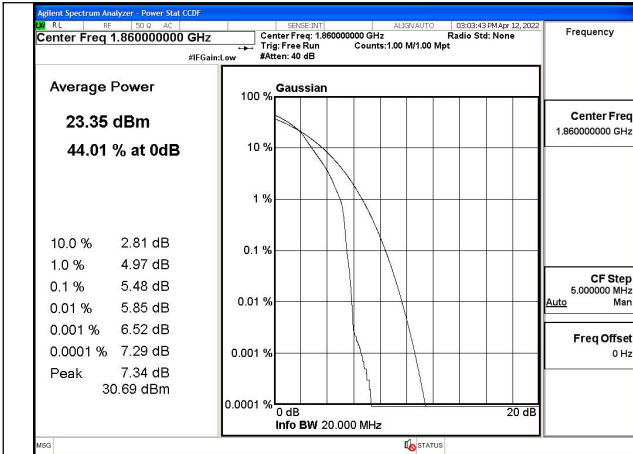


Fig.91

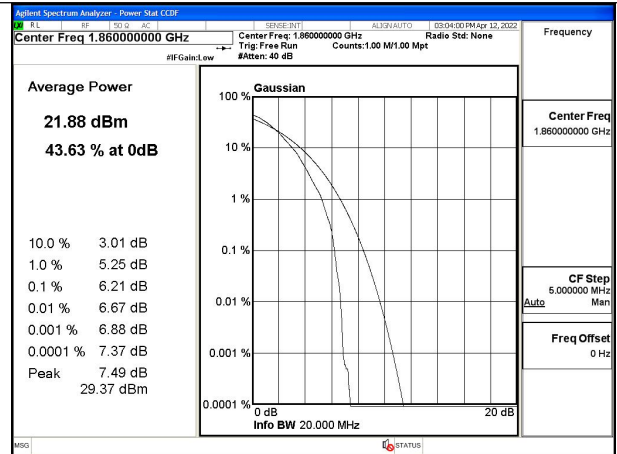


Fig.92

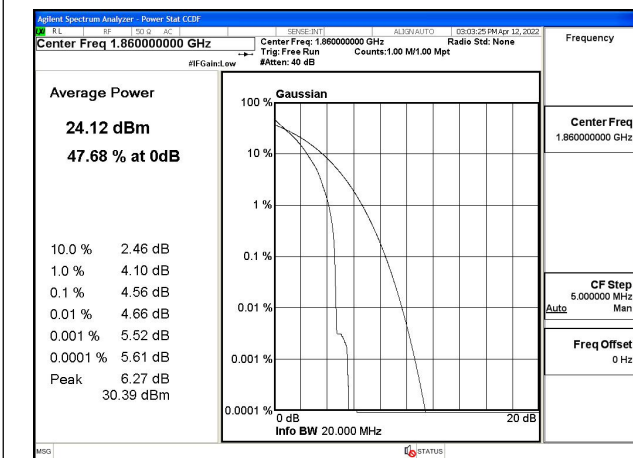


Fig.93

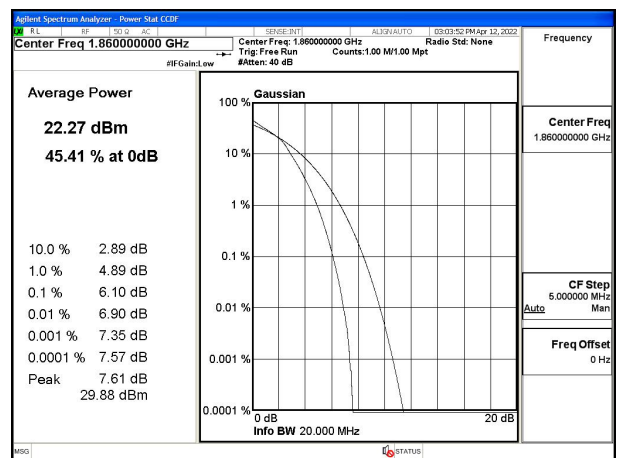


Fig.94

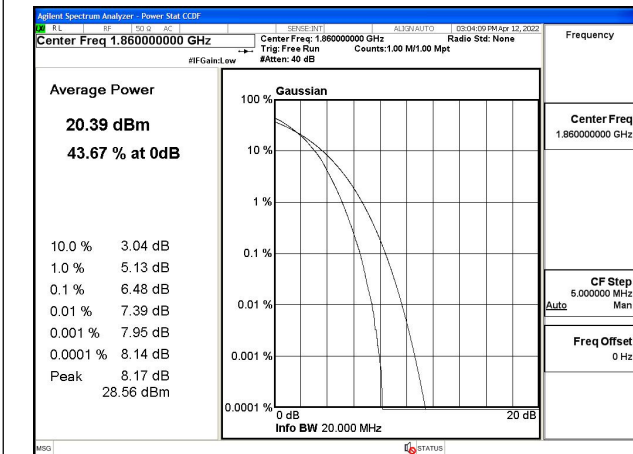


Fig.95

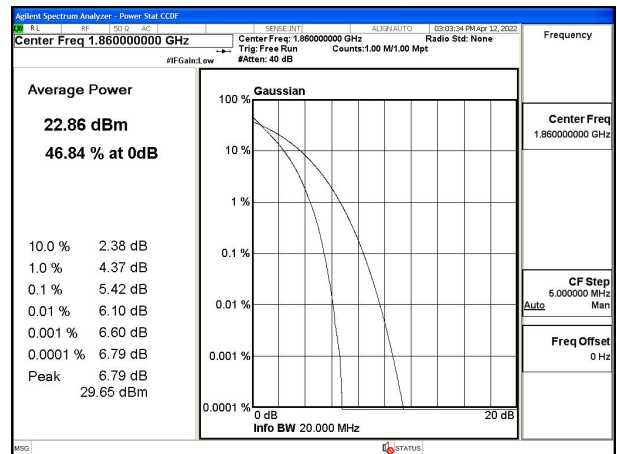


Fig.96

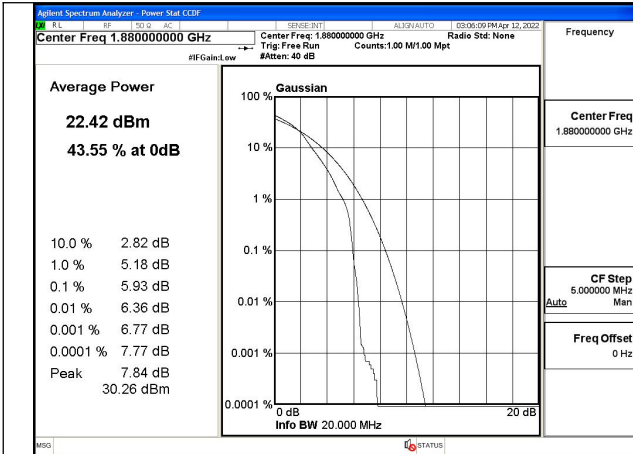


Fig.97

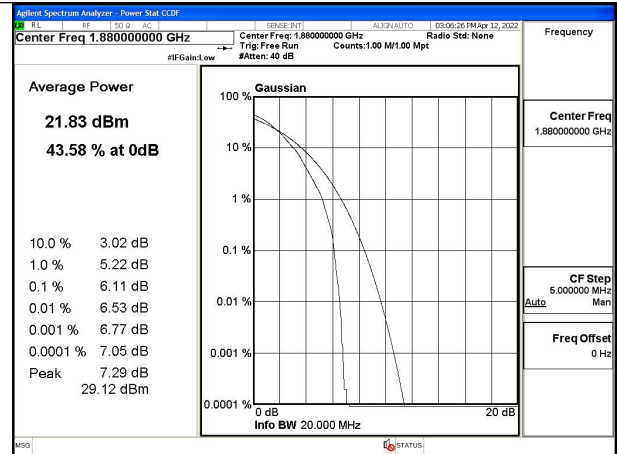


Fig.98

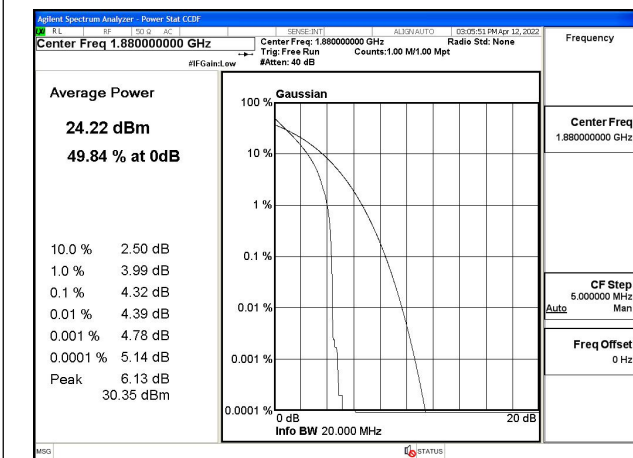


Fig.99

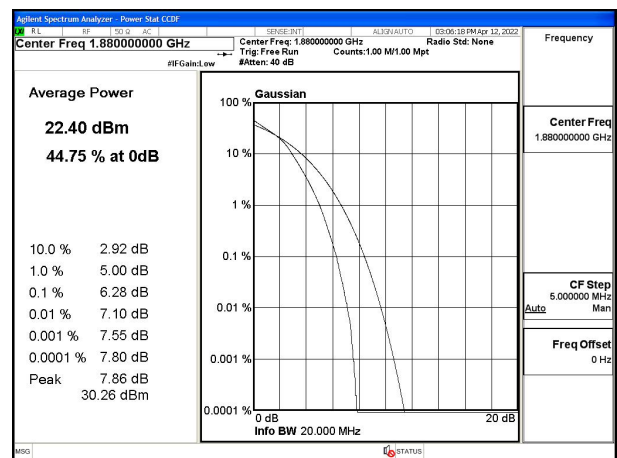


Fig.100

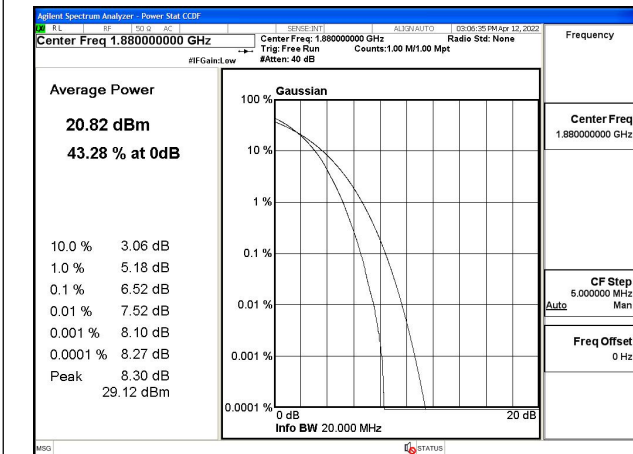


Fig.101

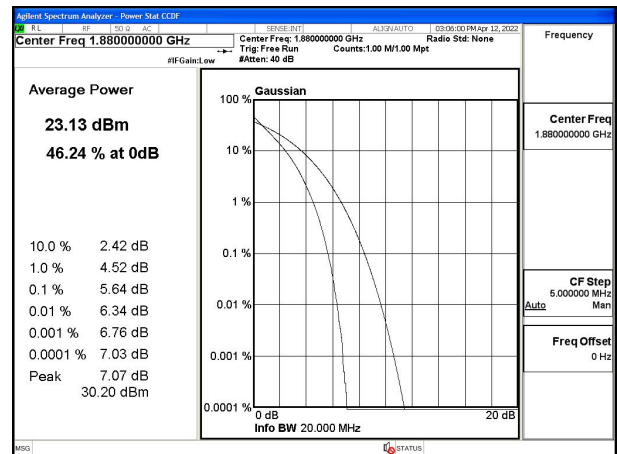


Fig.102

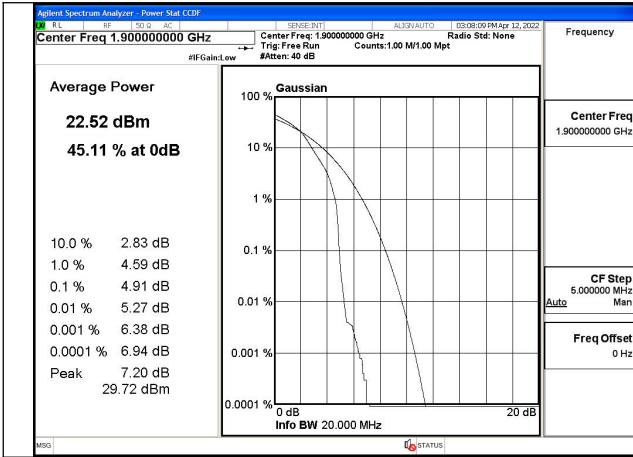


Fig.103

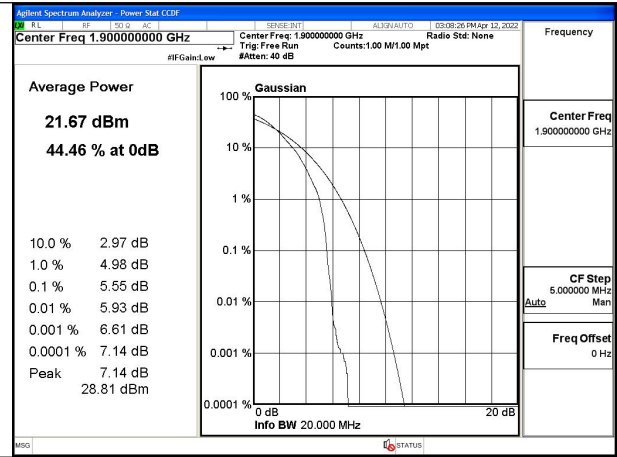


Fig.104

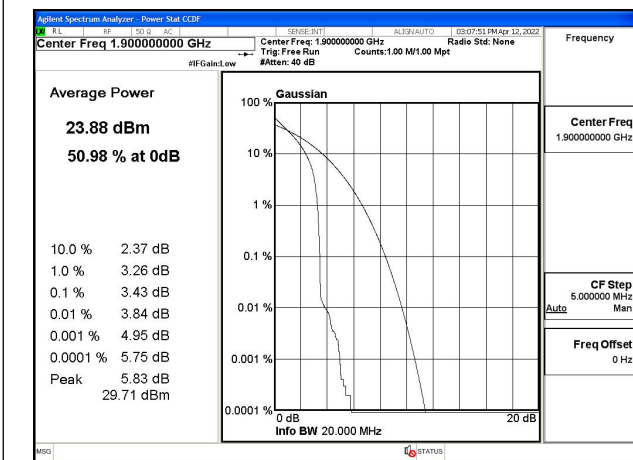


Fig.105

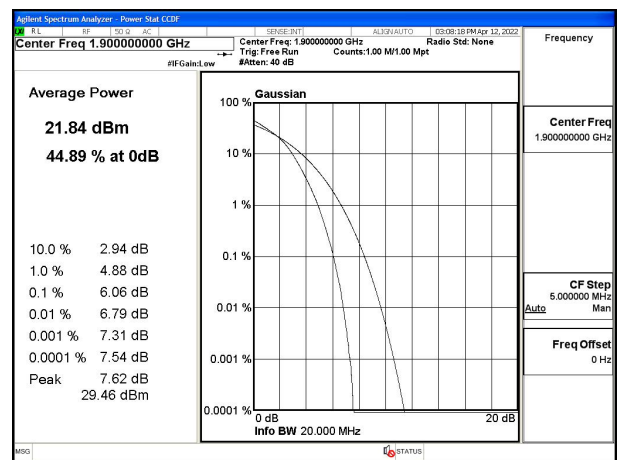


Fig.106

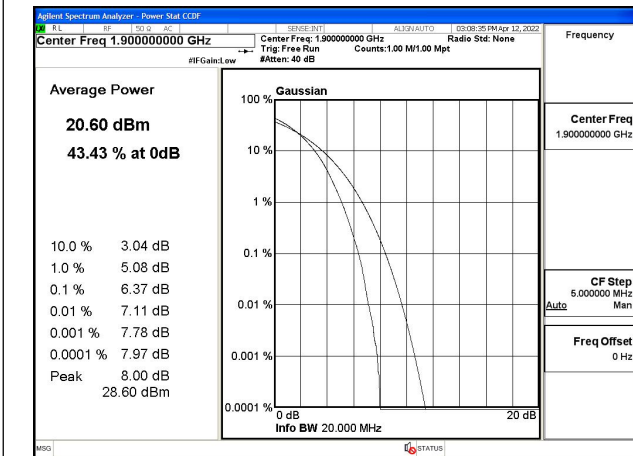


Fig.107

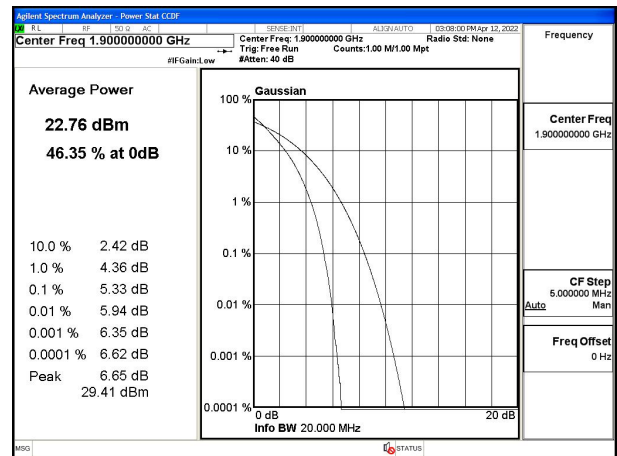


Fig.108

**5 Spurious Emissions at antenna terminal**

Band	Carrier frequency (MHz)	Channel	BW	RB Size	RB Offset	Conducted Spurious Plot
						QPSK
2	1860	18700	20	1	0	Fig.1
2	1880	18900	20	1	0	Fig.2
2	1900	19100	20	1	0	Fig.3

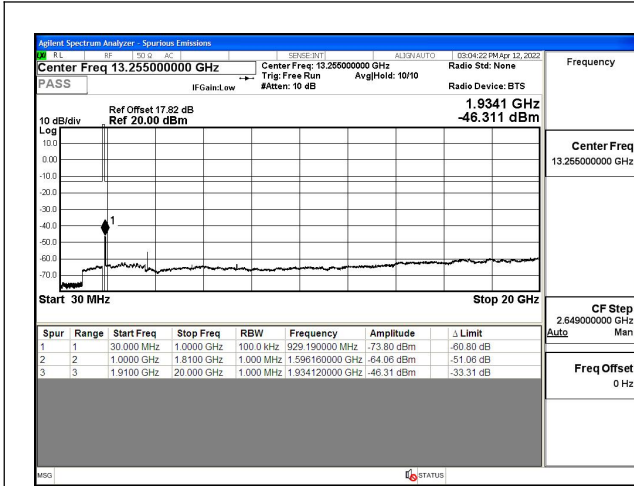


Fig.1

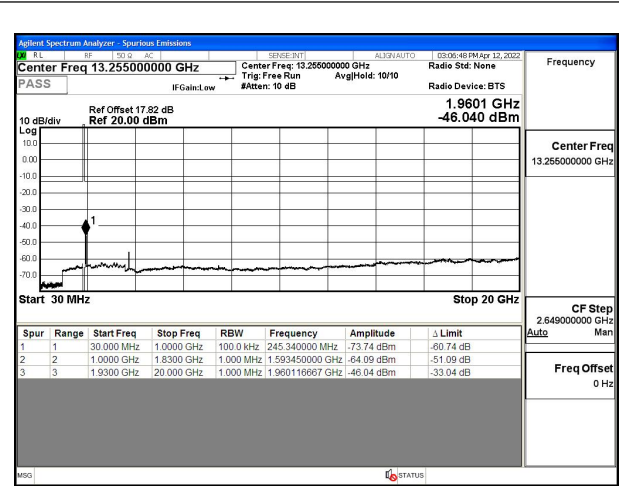


Fig.2

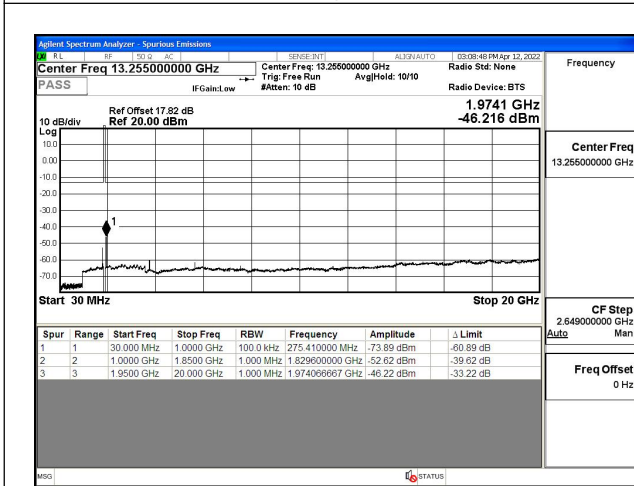


Fig.3



## 6 Band Edges Compliance

Band	Mode	Carrier frequency (MHz)	Channel	BW	RB Size	RB Offset	Band Edges Plot
2	QPSK	1850.7	18607	1.4	1	0	Fig.1
2	QPSK	1850.7	18607	1.4	6	0	Fig.2
2	QPSK	1909.3	19193	1.4	1	5	Fig.3
2	QPSK	1909.3	19193	1.4	6	0	Fig.4
2	QPSK	1851.5	18615	3	1	0	Fig.5
2	QPSK	1851.5	18615	3	15	0	Fig.6
2	QPSK	1908.5	19185	3	1	14	Fig.7
2	QPSK	1908.5	19185	3	15	0	Fig.8
2	QPSK	1852.5	18625	5	1	0	Fig.9
2	QPSK	1852.5	18625	5	25	0	Fig.10
2	QPSK	1907.5	19175	5	1	24	Fig.11
2	QPSK	1907.5	19175	5	25	0	Fig.12
2	QPSK	1855	18650	10	1	0	Fig.13
2	QPSK	1855	18650	10	50	0	Fig.14
2	QPSK	1905	19150	10	1	49	Fig.15
2	QPSK	1905	19150	10	50	0	Fig.16
2	QPSK	1857.5	18675	15	1	0	Fig.17
2	QPSK	1857.5	18675	15	75	0	Fig.18
2	QPSK	1902.5	19125	15	1	74	Fig.19
2	QPSK	1902.5	19125	15	75	0	Fig.20
2	QPSK	1860	18700	20	1	0	Fig.21
2	QPSK	1860	18700	20	100	0	Fig.22
2	QPSK	1900	19100	20	1	99	Fig.23
2	QPSK	1900	19100	20	100	0	Fig.24