



Fig.49

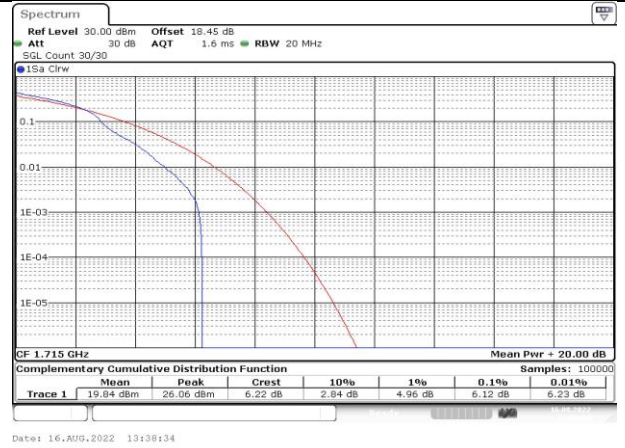


Fig.50

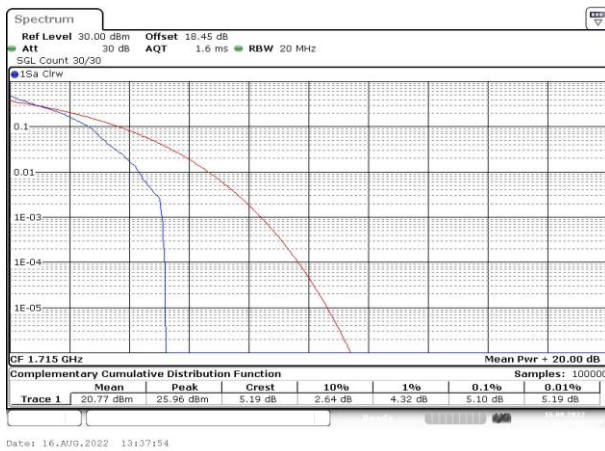


Fig.51

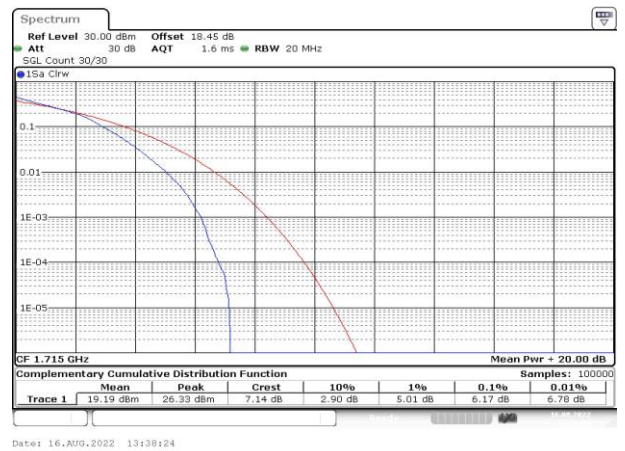


Fig.52

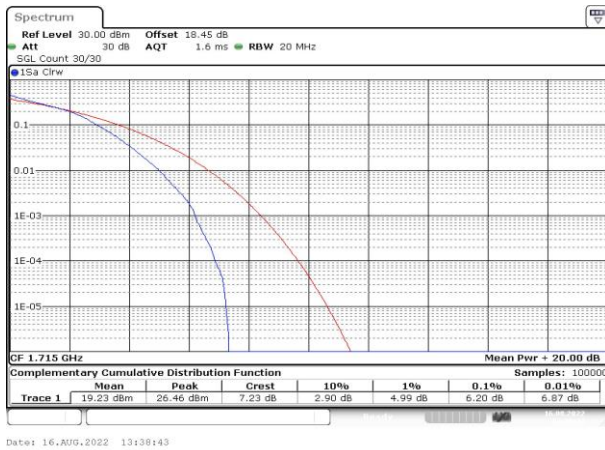


Fig.53

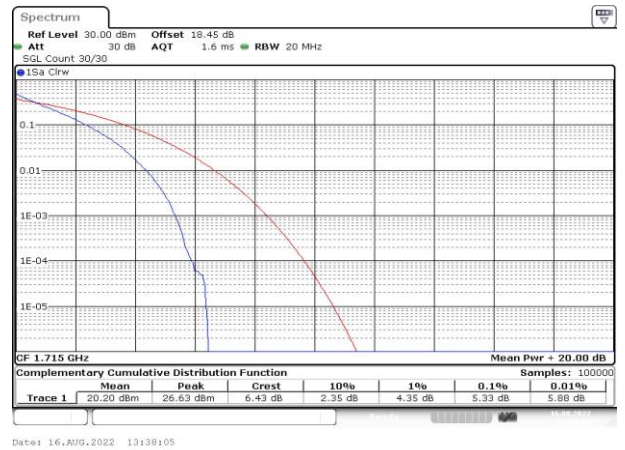


Fig.54



Fig.55

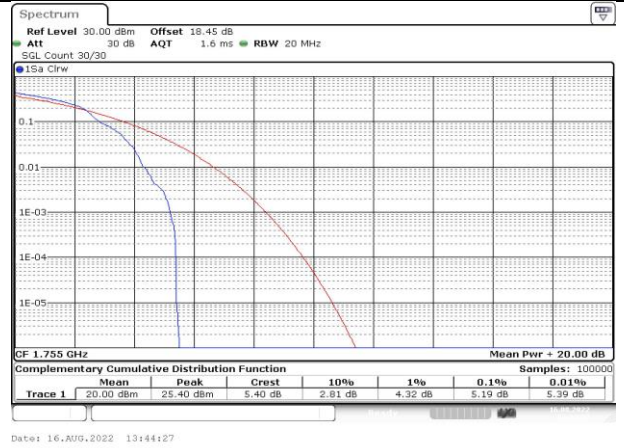


Fig.56

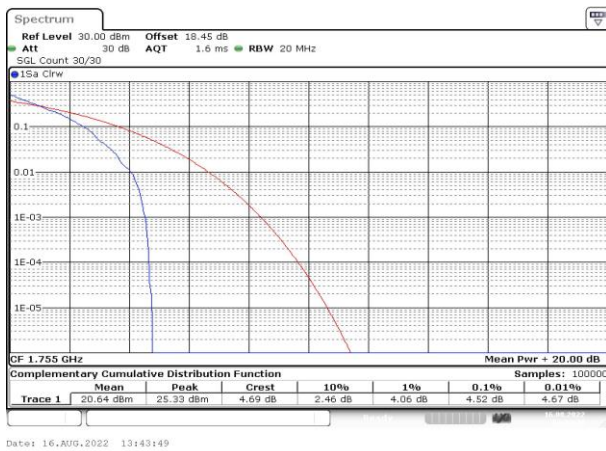


Fig.57

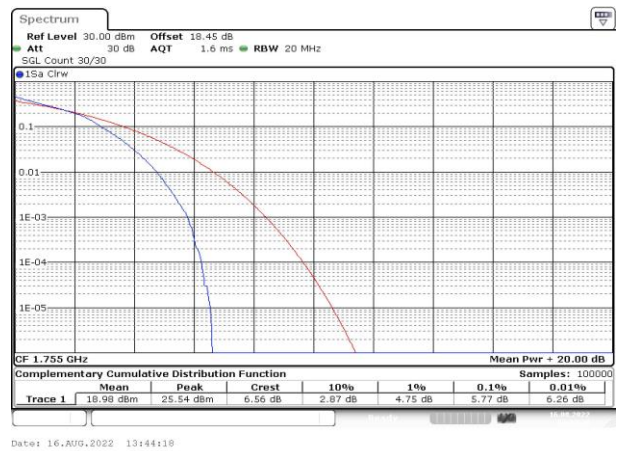


Fig.58

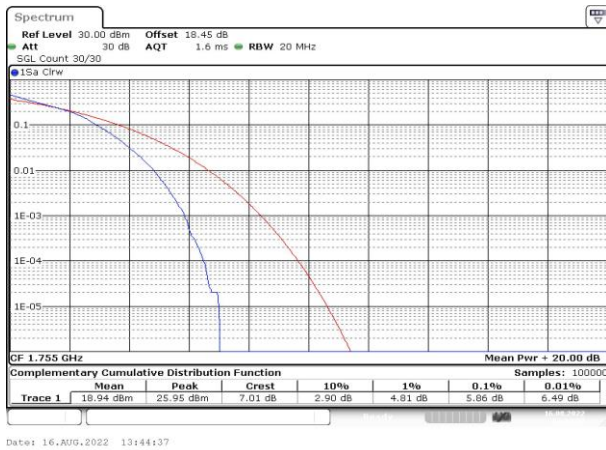


Fig.59

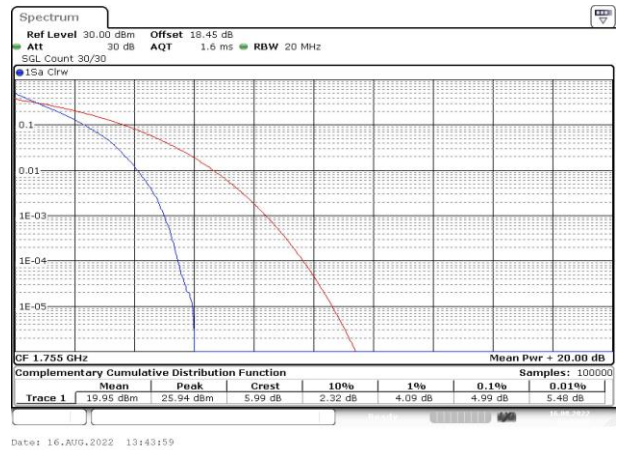


Fig.60

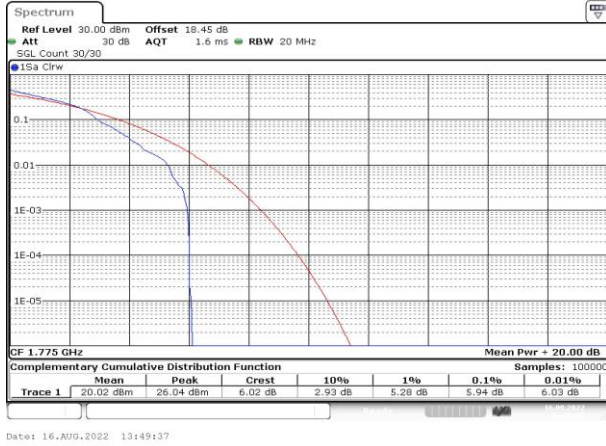


Fig.61

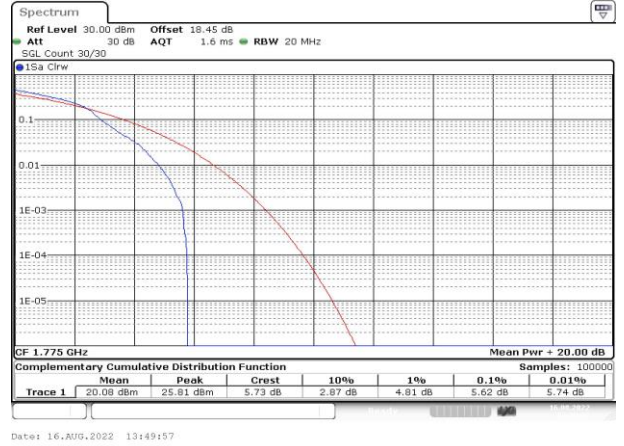


Fig.62

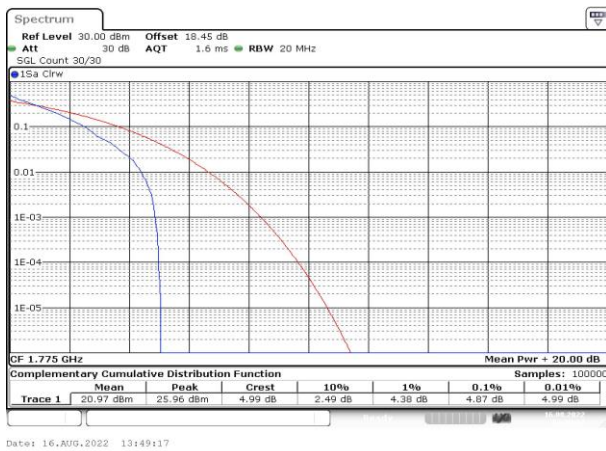


Fig.63

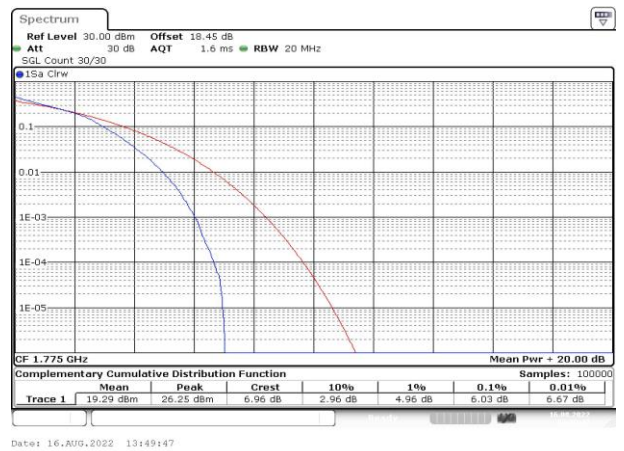


Fig.64

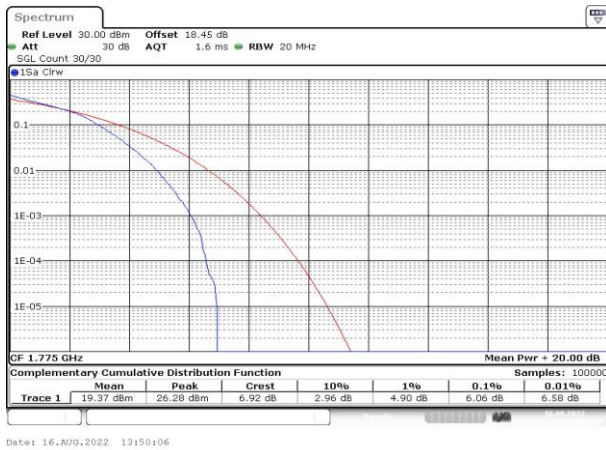


Fig.65



Fig.66



Fig.67

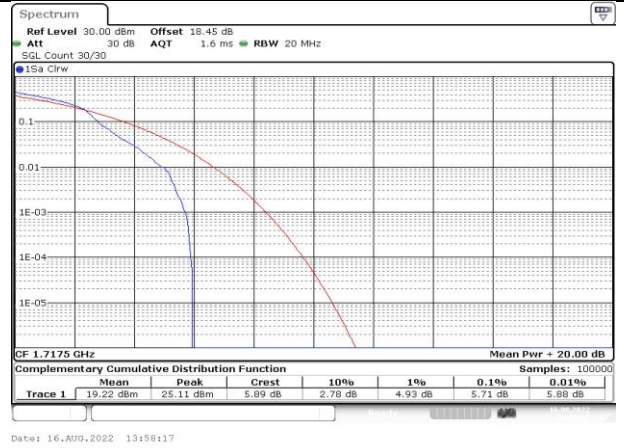


Fig.68

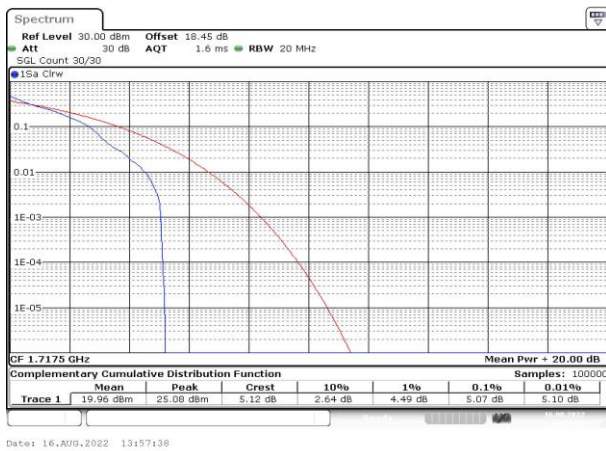


Fig.69

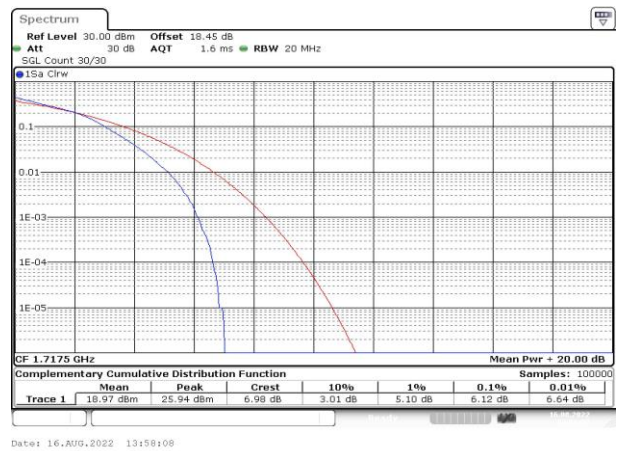


Fig.70

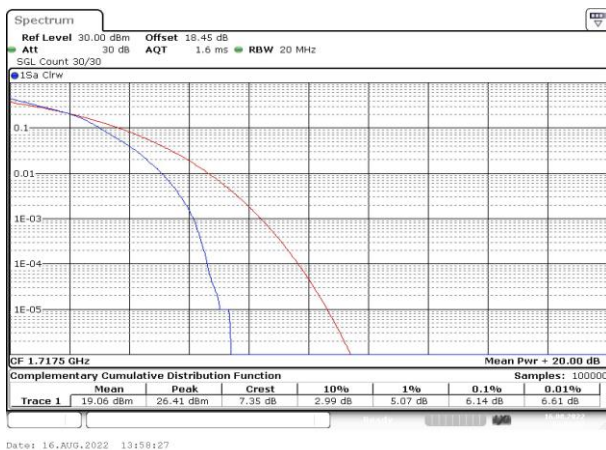


Fig.71

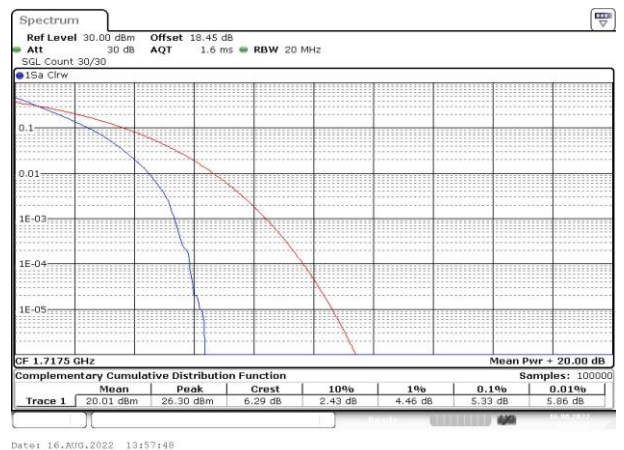


Fig.72



Fig.73

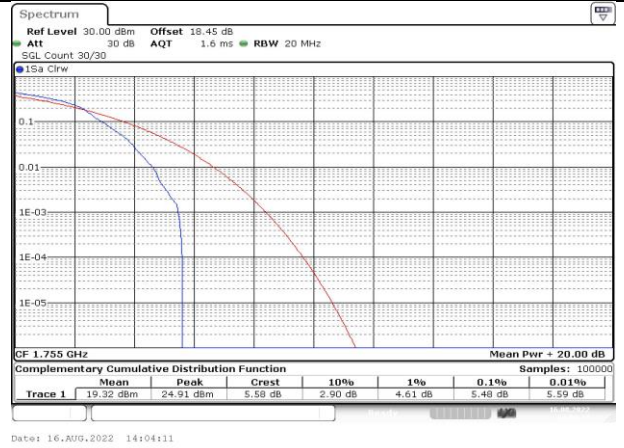


Fig.74

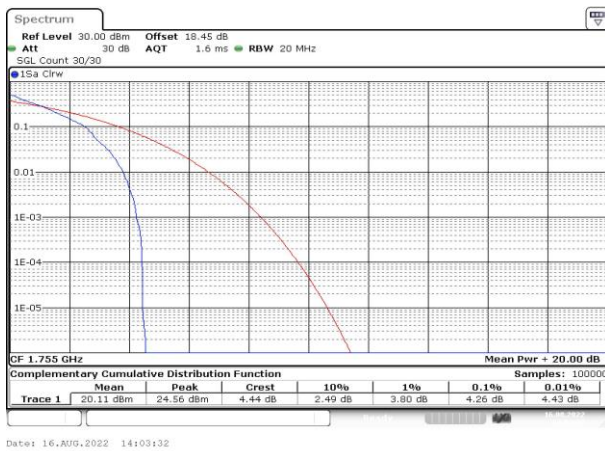


Fig.75

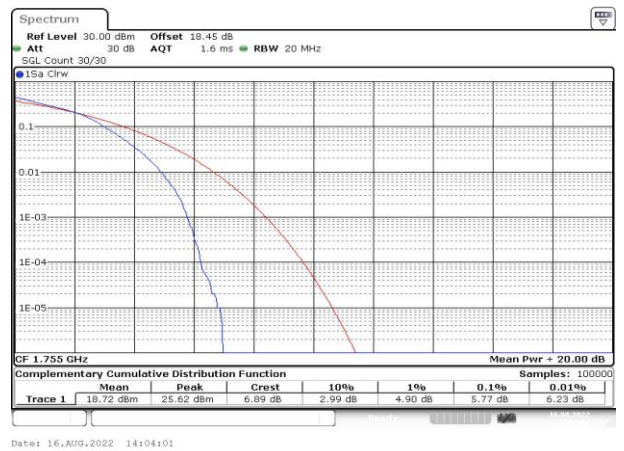


Fig.76

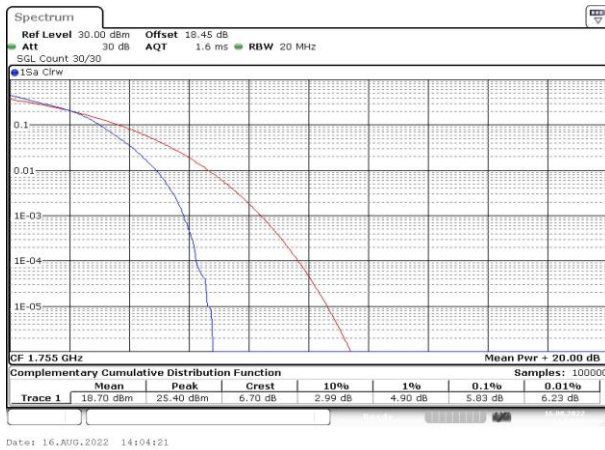


Fig.77

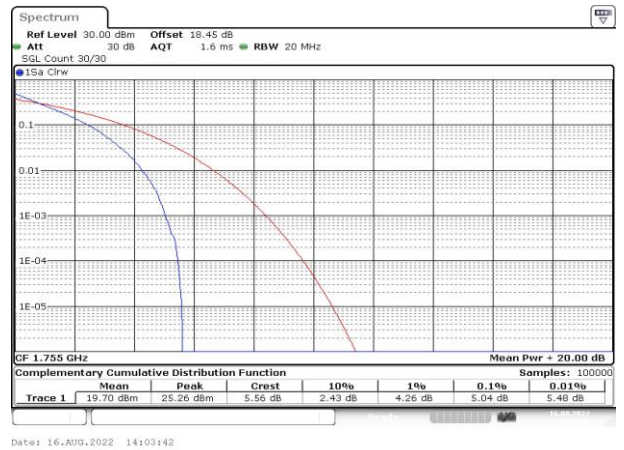


Fig.78



Fig.79

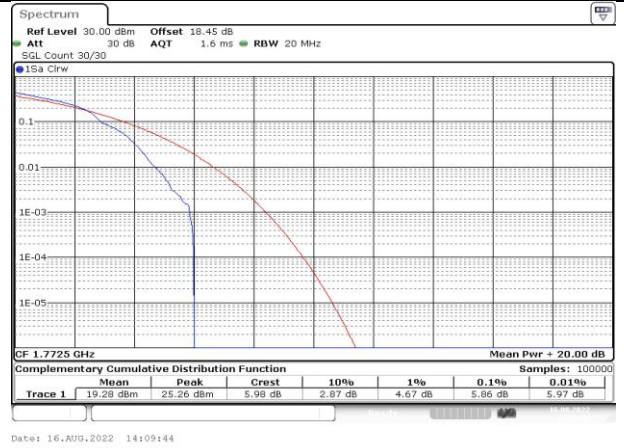


Fig.80

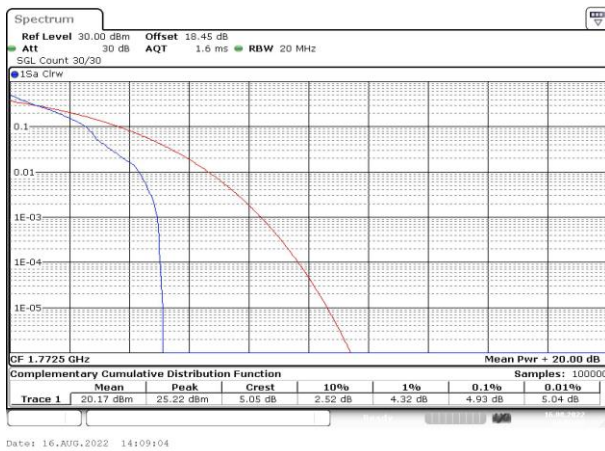


Fig.81

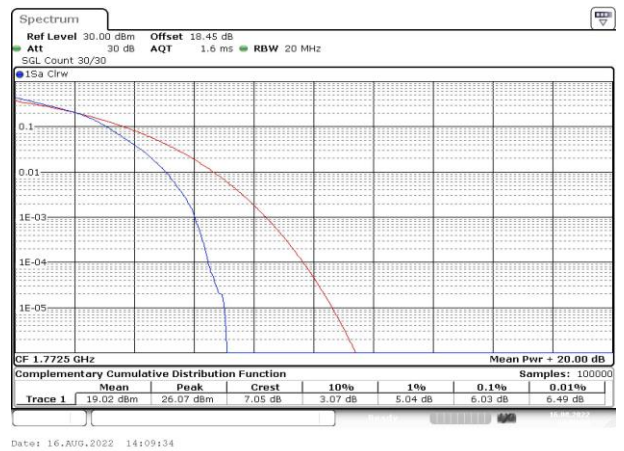


Fig.82

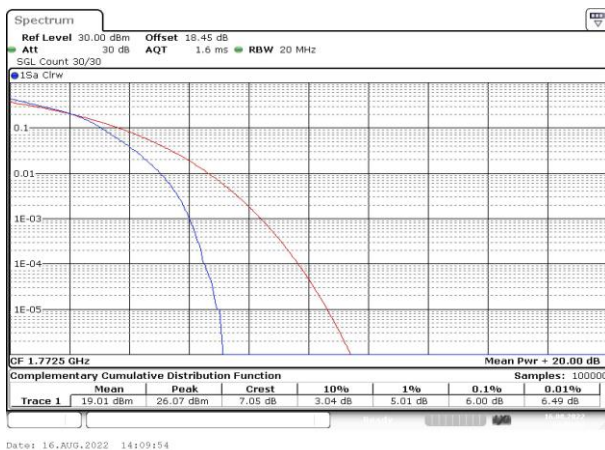


Fig.83

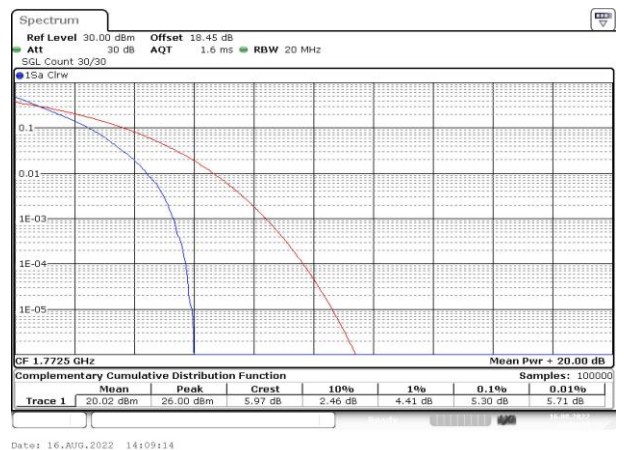


Fig.84

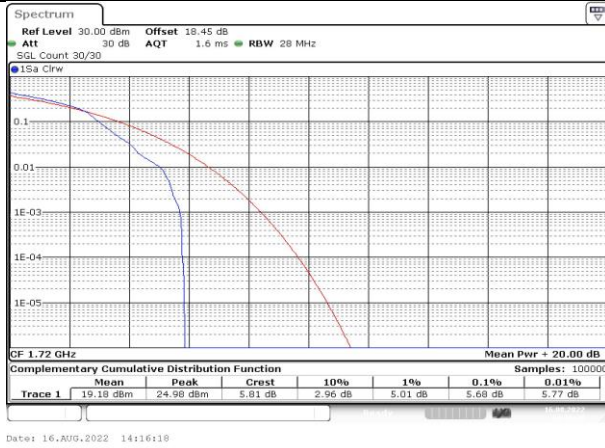


Fig.85



Fig.86

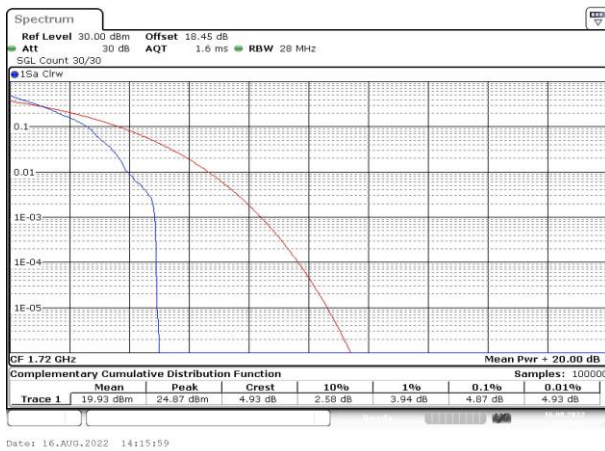


Fig.87

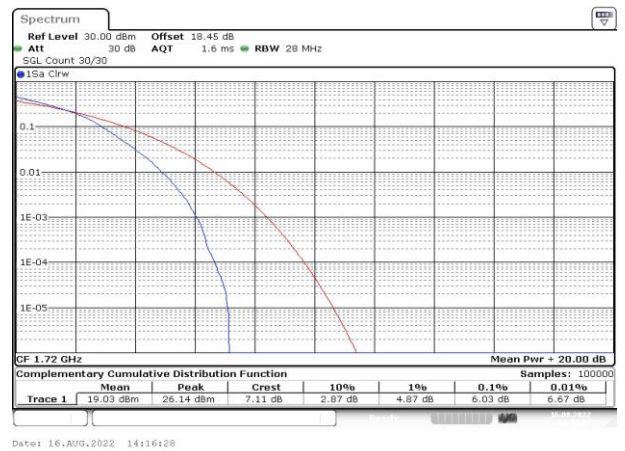


Fig.88

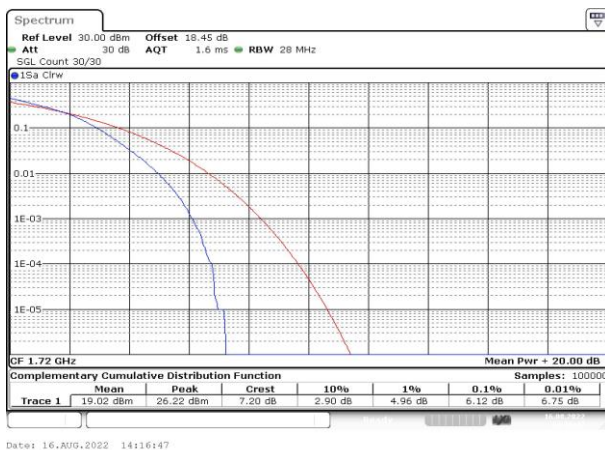


Fig.89

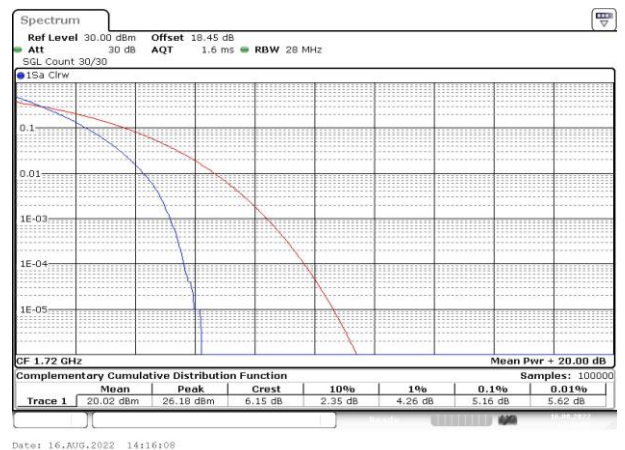


Fig.90

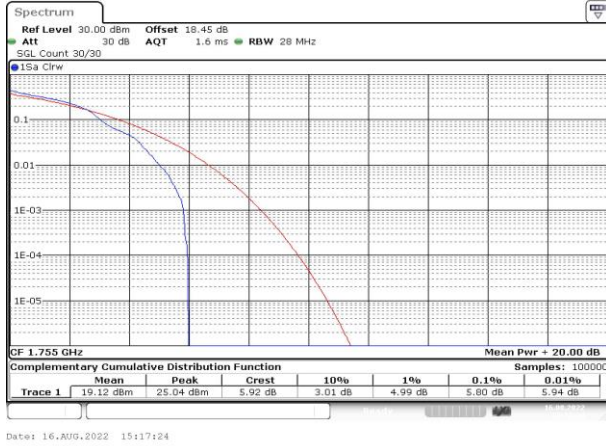


Fig.91

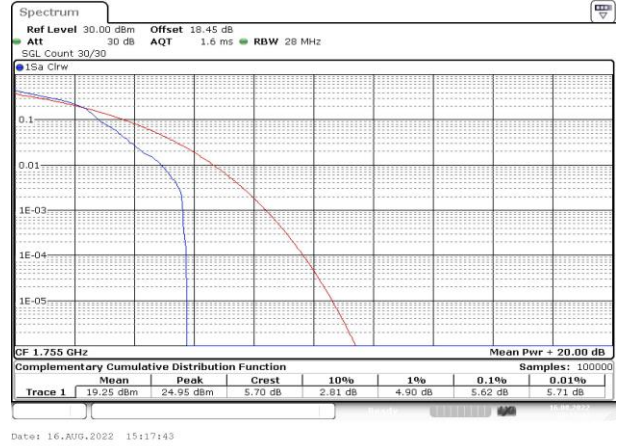


Fig.92

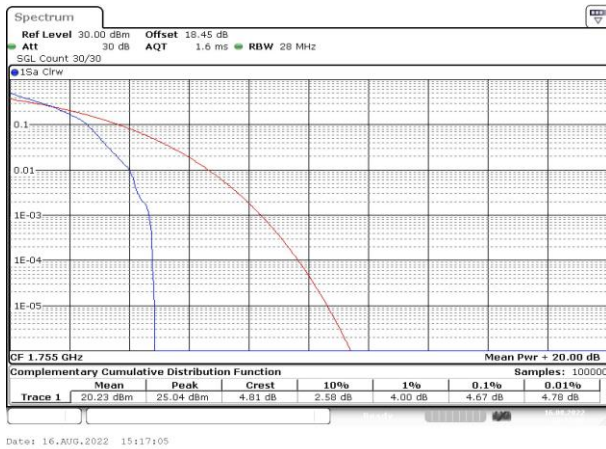


Fig.93

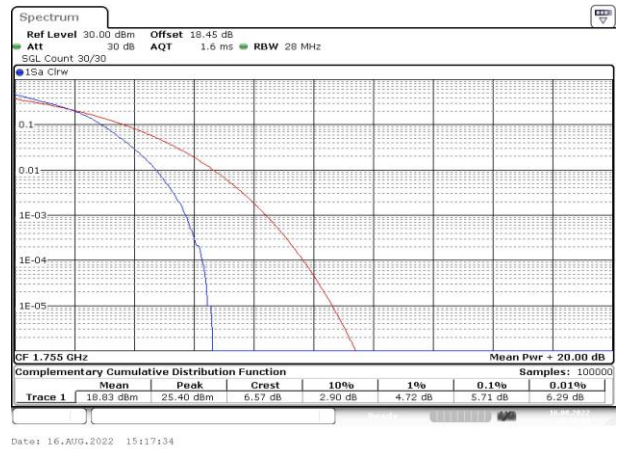


Fig.94

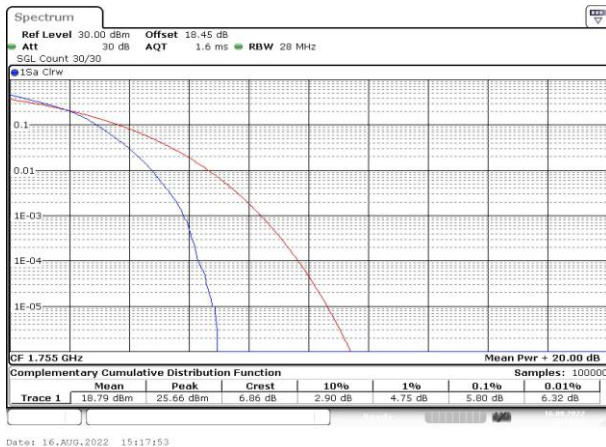


Fig.95

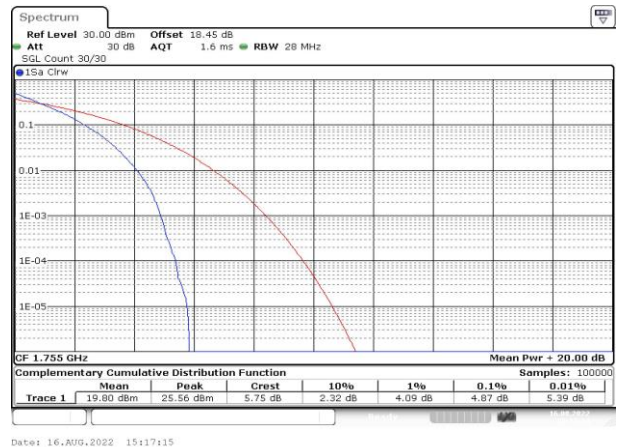


Fig.96

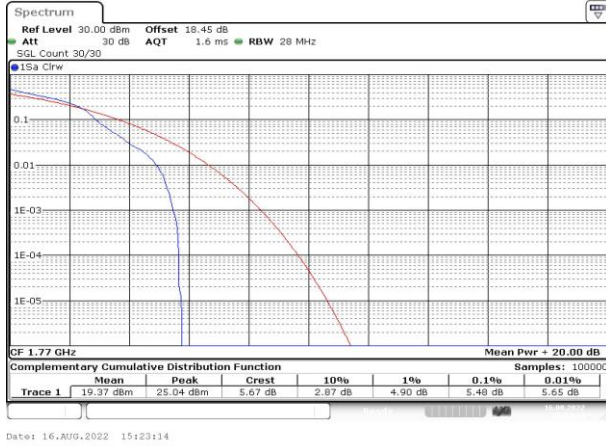


Fig.97



Fig.98

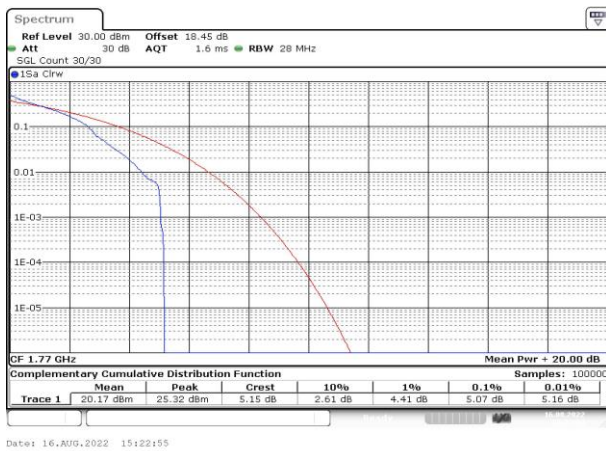


Fig.99

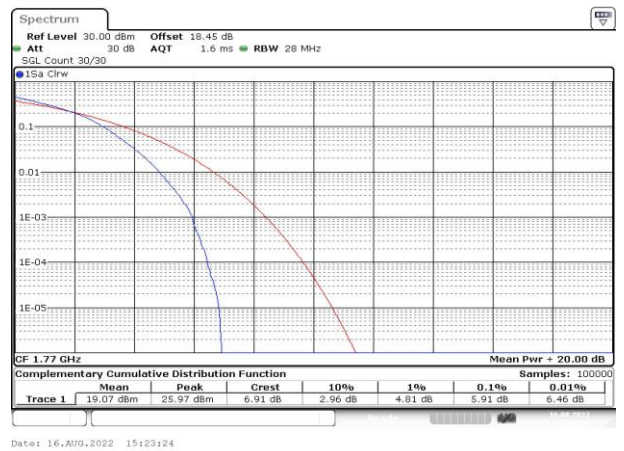


Fig.100

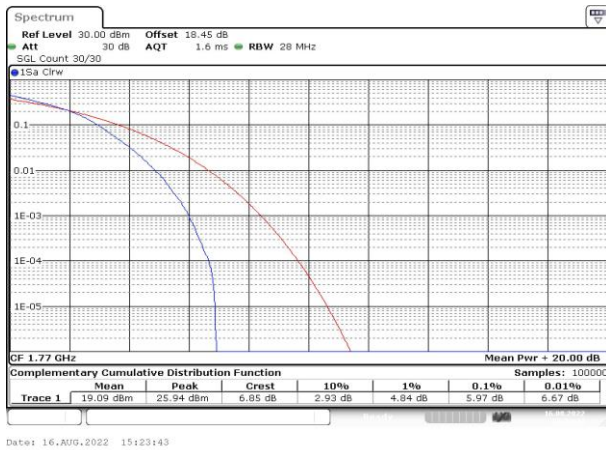


Fig.101



Fig.102

5 Spurious Emissions at antenna terminal

Band	Carrier frequency (MHz)	Channel	BW	RB Size	RB Offset	Conducted Spurious Plot
						QPSK
66	1720	132072	20	1	0	Fig.1
66	1755	132422	20	1	0	Fig.2
66	1770	132572	20	1	0	Fig.3

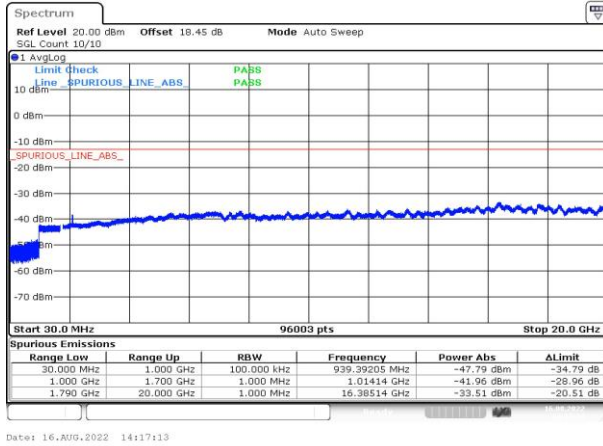


Fig.1

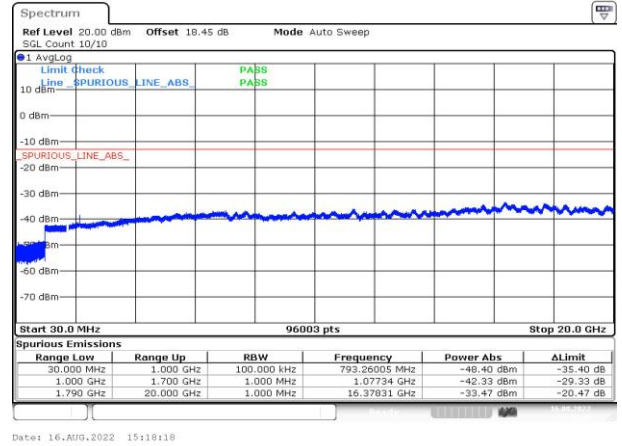


Fig.2

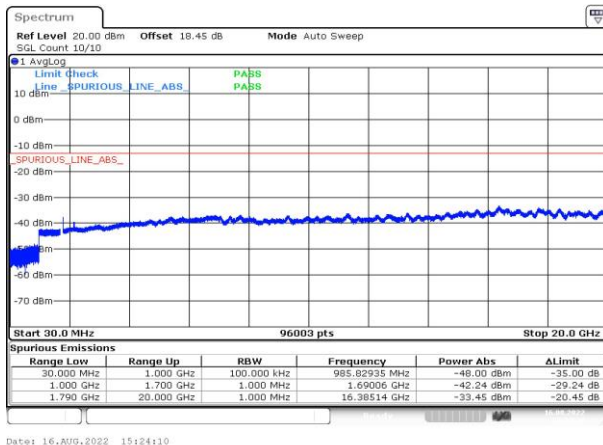
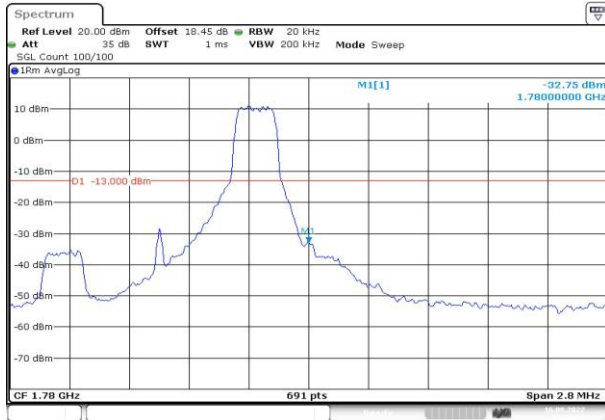


Fig.3

6 Band Edges Compliance

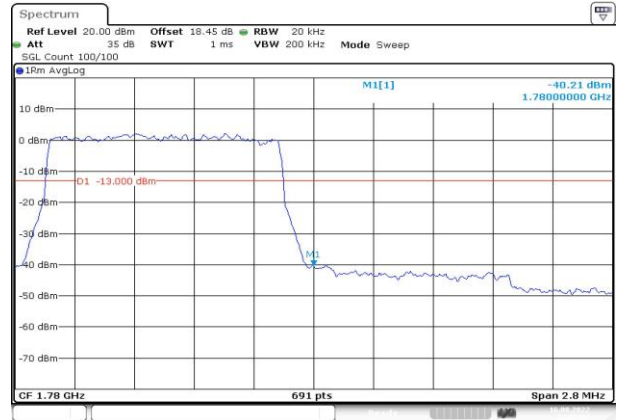
Band	Mode	Carrier frequency (MHz)	Channel	BW	RB Size	RB Offset	Band Edges Plot
66	QPSK	1779.3	132665	1.4	1	5	Fig.1
66	QPSK	1779.3	132665	1.4	6	0	Fig.2
66	QPSK	1711.5	131987	3	1	0	Fig.3
66	QPSK	1711.5	131987	3	15	0	Fig.4
66	QPSK	1778.5	132657	3	1	14	Fig.5
66	QPSK	1778.5	132657	3	15	0	Fig.6
66	QPSK	1712.5	131997	5	1	0	Fig.7
66	QPSK	1712.5	131997	5	25	0	Fig.8
66	QPSK	1777.5	132647	5	1	24	Fig.9
66	QPSK	1777.5	132647	5	25	0	Fig.10
66	QPSK	1715	132022	10	1	0	Fig.11
66	QPSK	1715	132022	10	50	0	Fig.12
66	QPSK	1775	132622	10	1	49	Fig.13
66	QPSK	1775	132622	10	50	0	Fig.14
66	QPSK	1717.5	132047	15	1	0	Fig.15
66	QPSK	1717.5	132047	15	75	0	Fig.16
66	QPSK	1772.5	132597	15	1	74	Fig.17
66	QPSK	1772.5	132597	15	75	0	Fig.18
66	QPSK	1720	132072	20	1	0	Fig.19
66	QPSK	1720	132072	20	100	0	Fig.20
66	QPSK	1770	132572	20	1	99	Fig.21
66	QPSK	1770	132572	20	100	0	Fig.22

Test Mode: QPSK



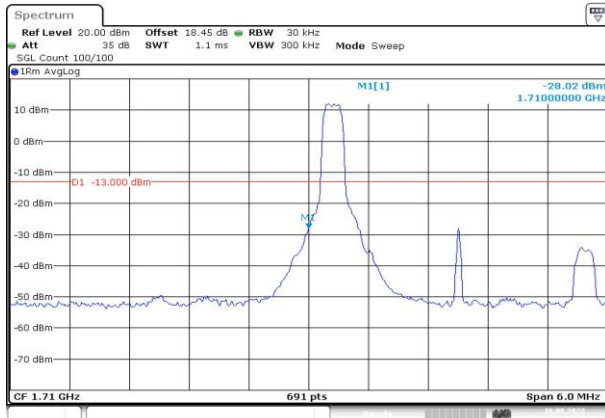
Date: 16.AUG.2022 12:26:52

Fig.1



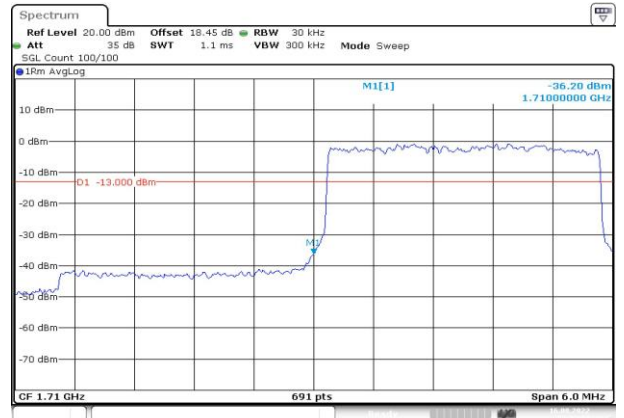
Date: 16.AUG.2022 12:27:02

Fig.2



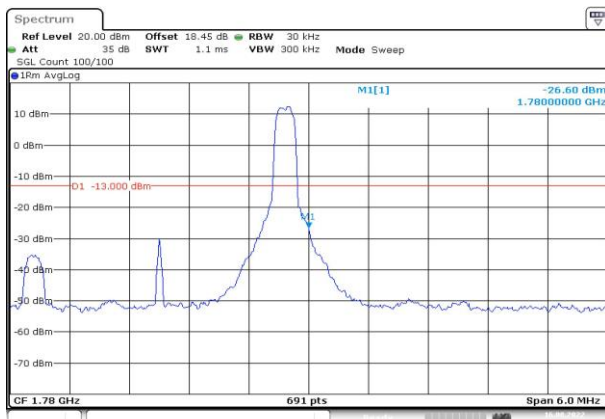
Date: 16.AUG.2022 12:32:41

Fig.3



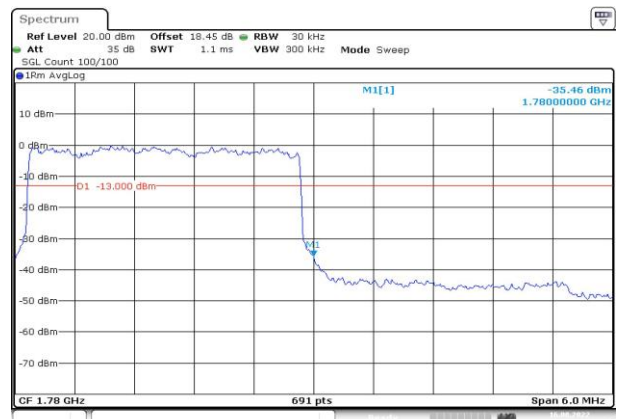
Date: 16.AUG.2022 12:32:52

Fig.4



Date: 16.AUG.2022 12:50:52

Fig.5



Date: 16.AUG.2022 12:51:02

Fig.6