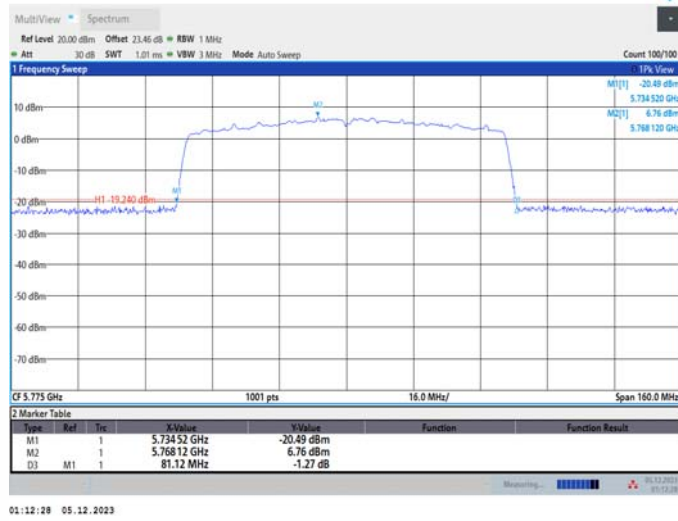
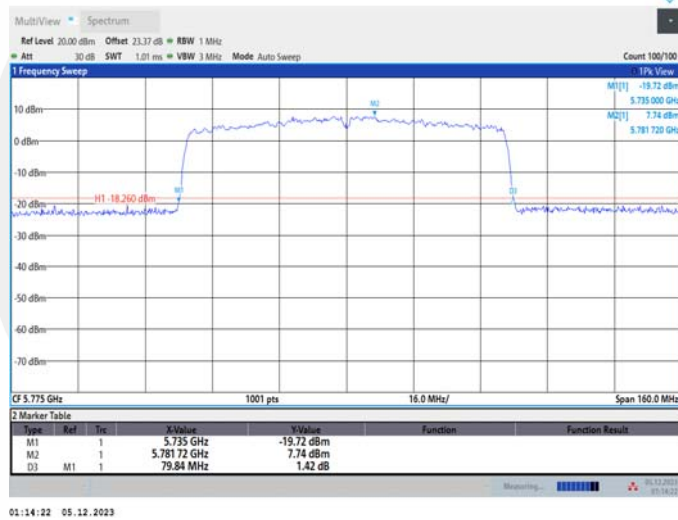


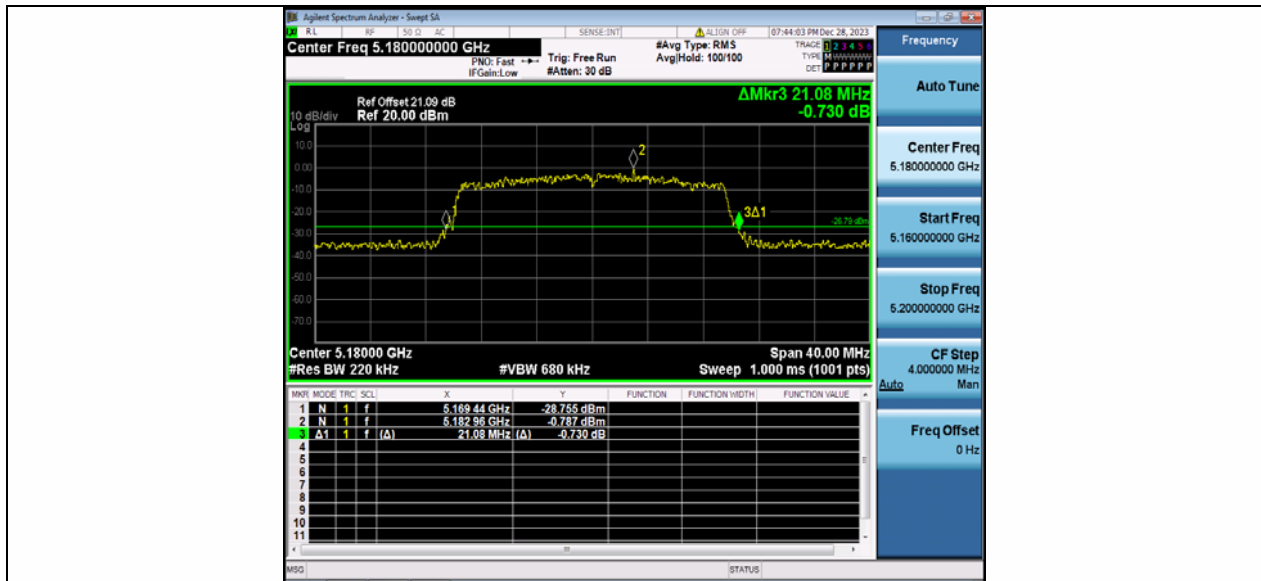
11AC80MIMO_Ant1_5775



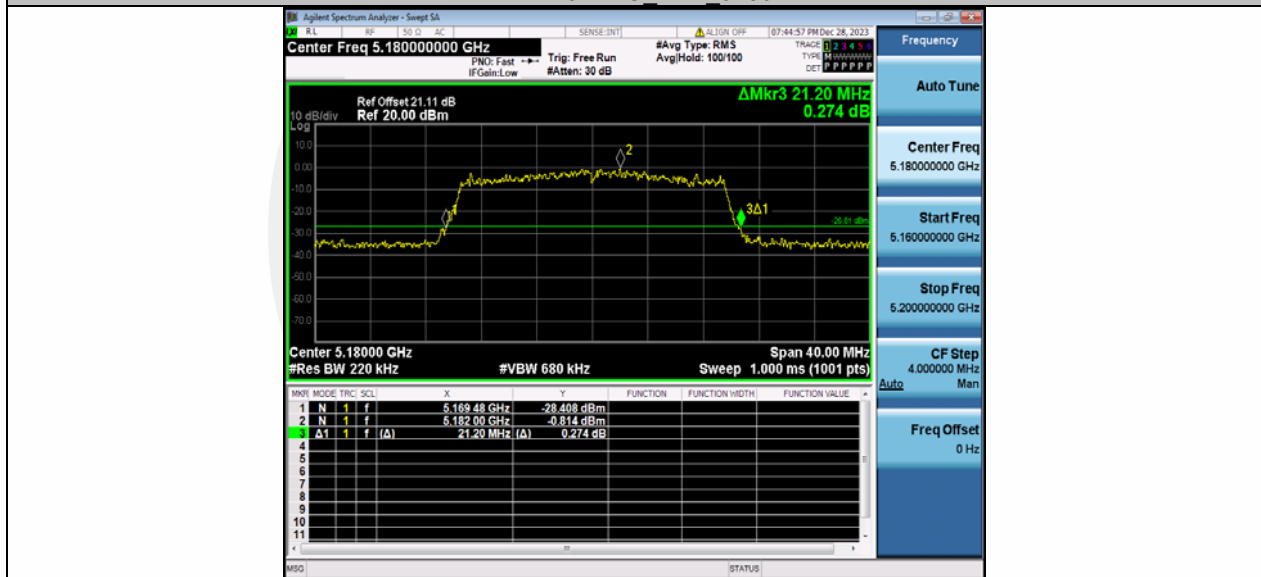
11AC80MIMO_Ant2_5775



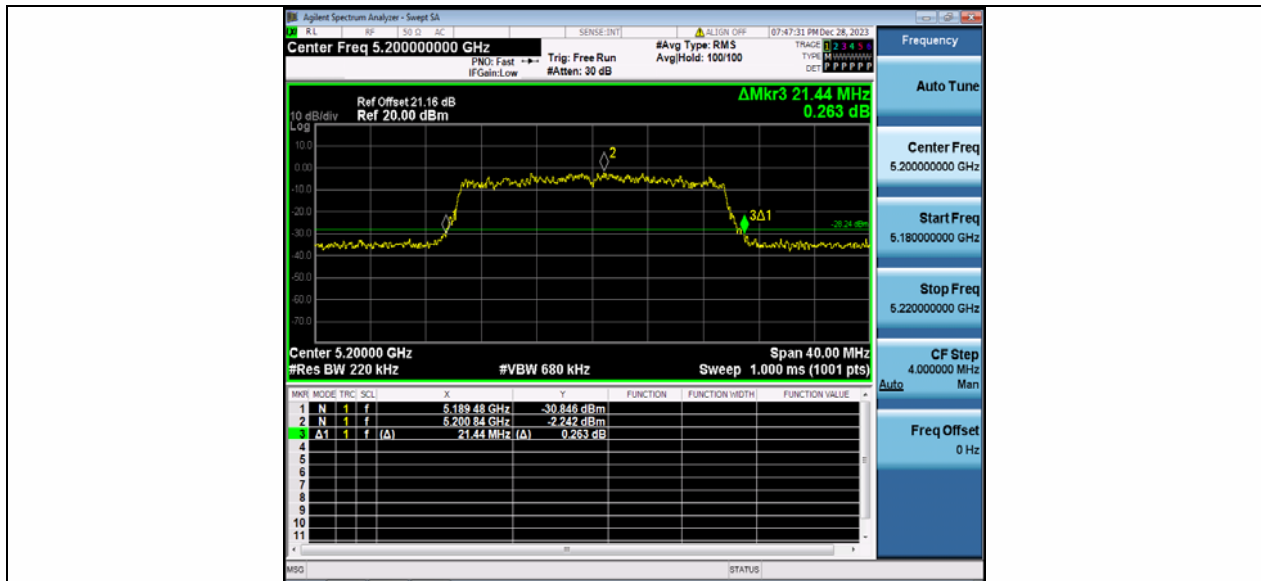
11AX20MIMO_Ant1_5180



11AX20MIMO_Ant2_5180



11AX20MIMO_Ant1_5200



11AX20MIMO_Ant2_5200



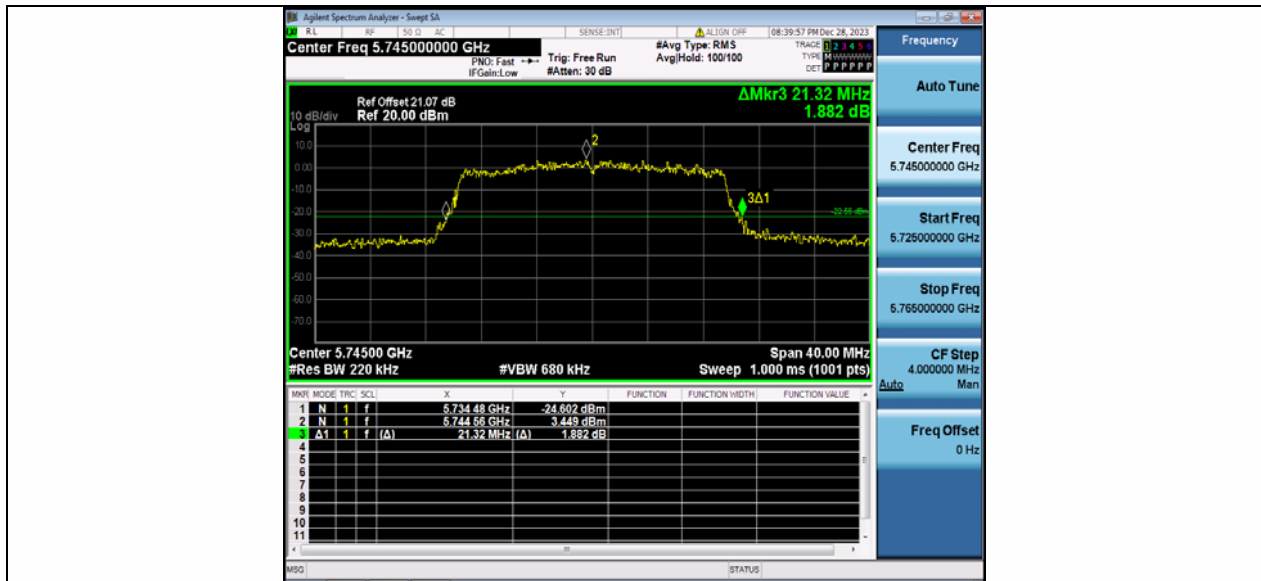
11AX20MIMO_Ant1_5240



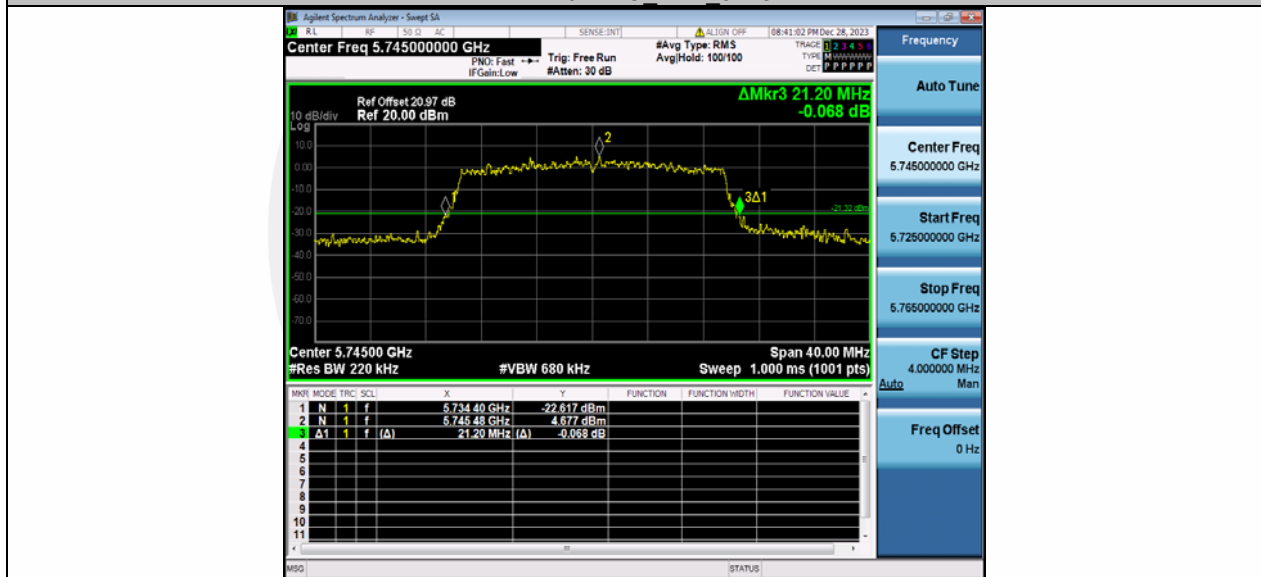
11AX20MIMO_Ant2_5240



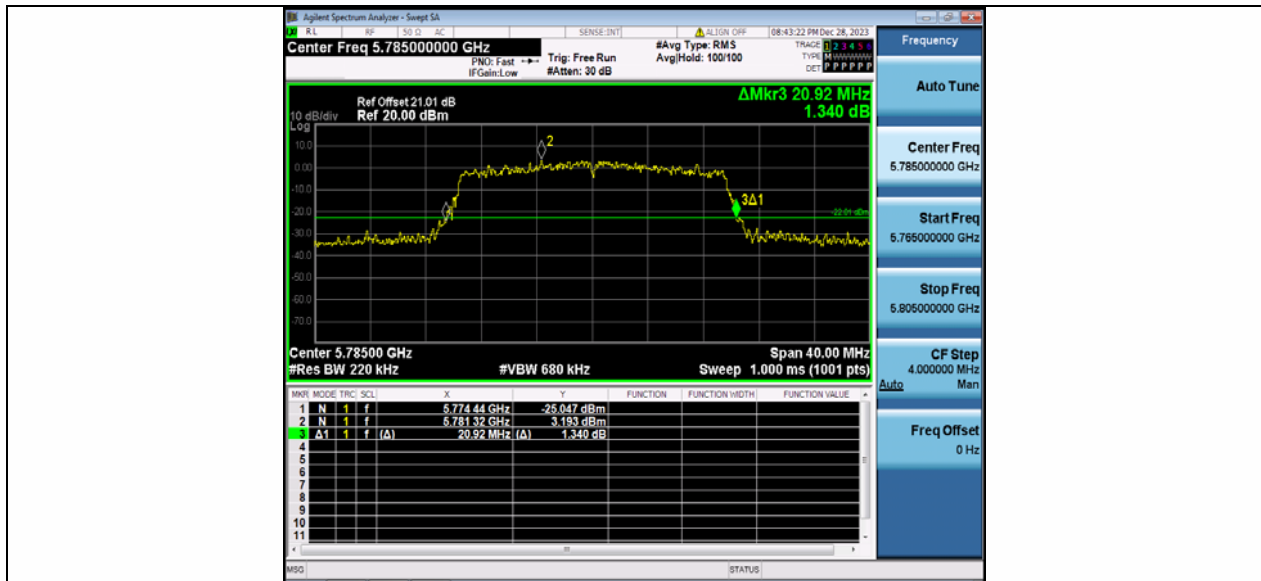
11AX20MIMO_Ant1_5745



11AX20MIMO_Ant2_5745



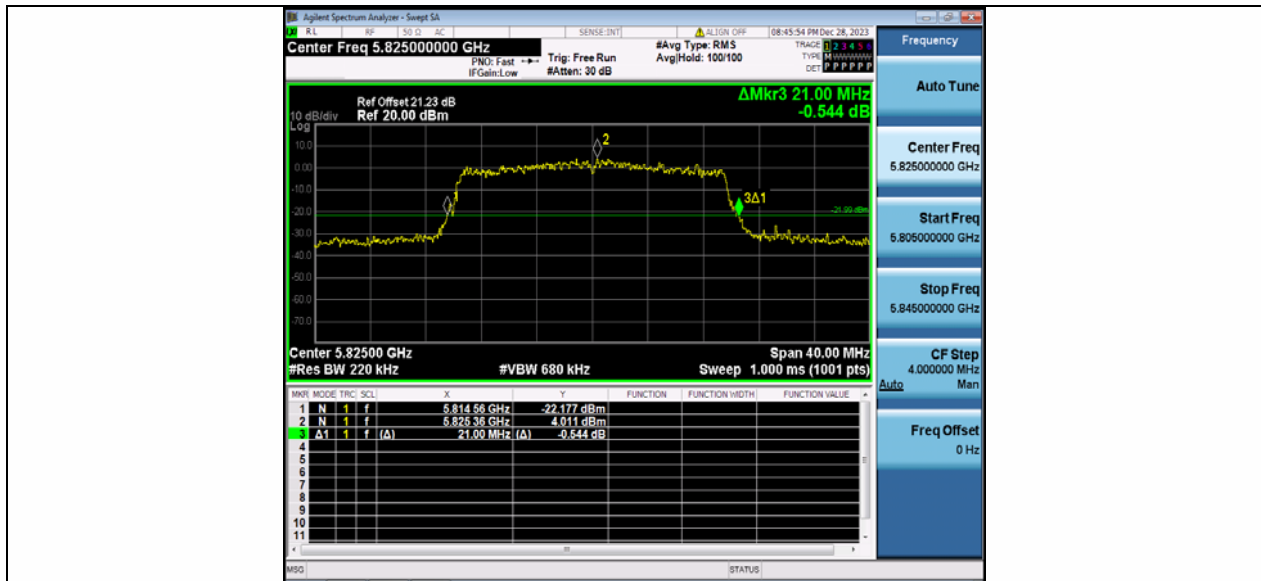
11AX20MIMO_Ant1_5785



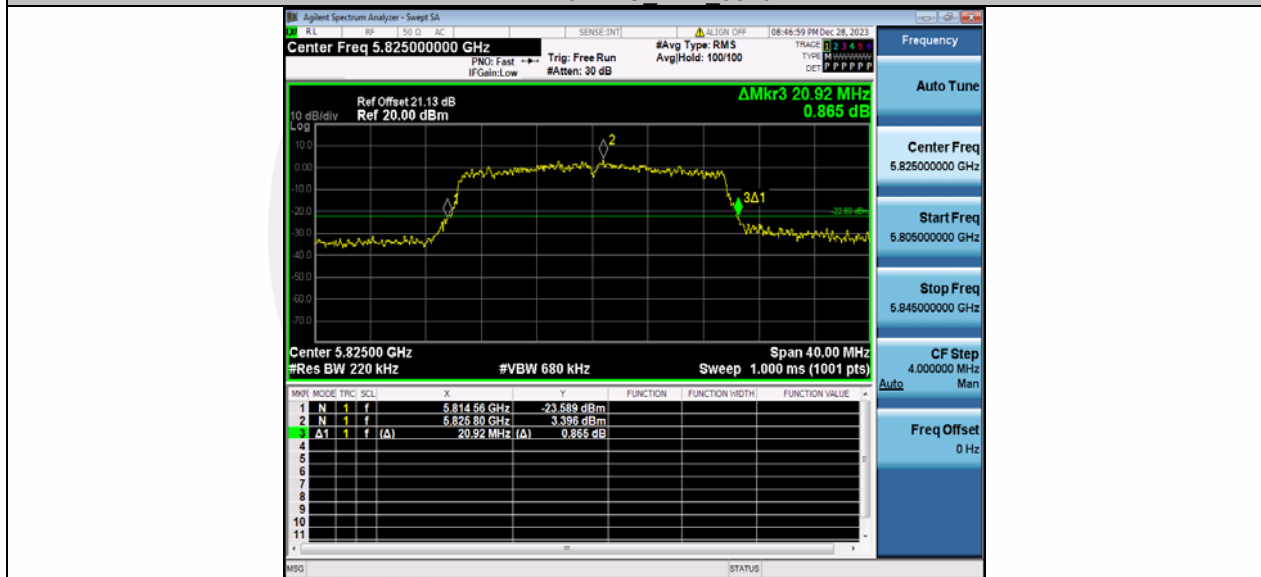
11AX20MIMO_Ant2_5785



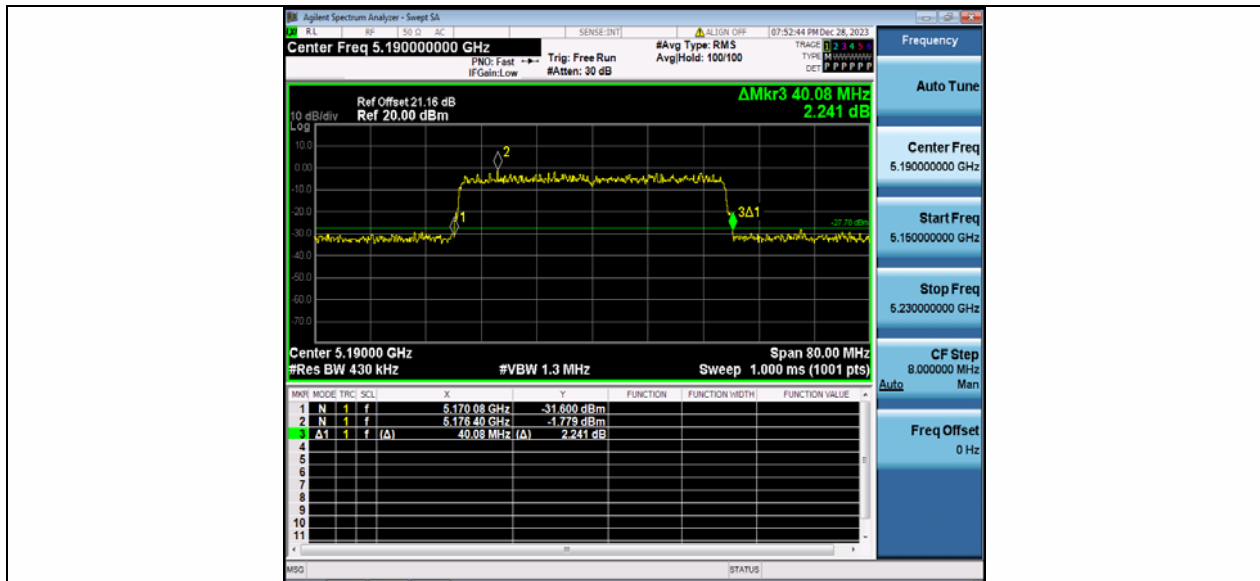
11AX20MIMO_Ant1_5825



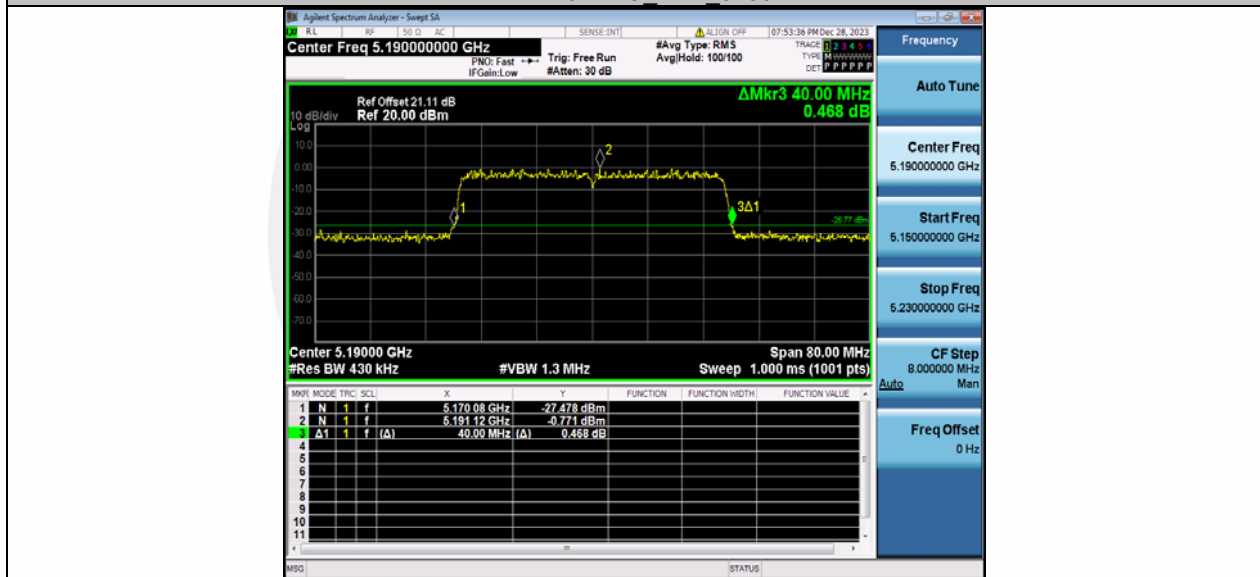
11AX20MIMO_Ant2_5825



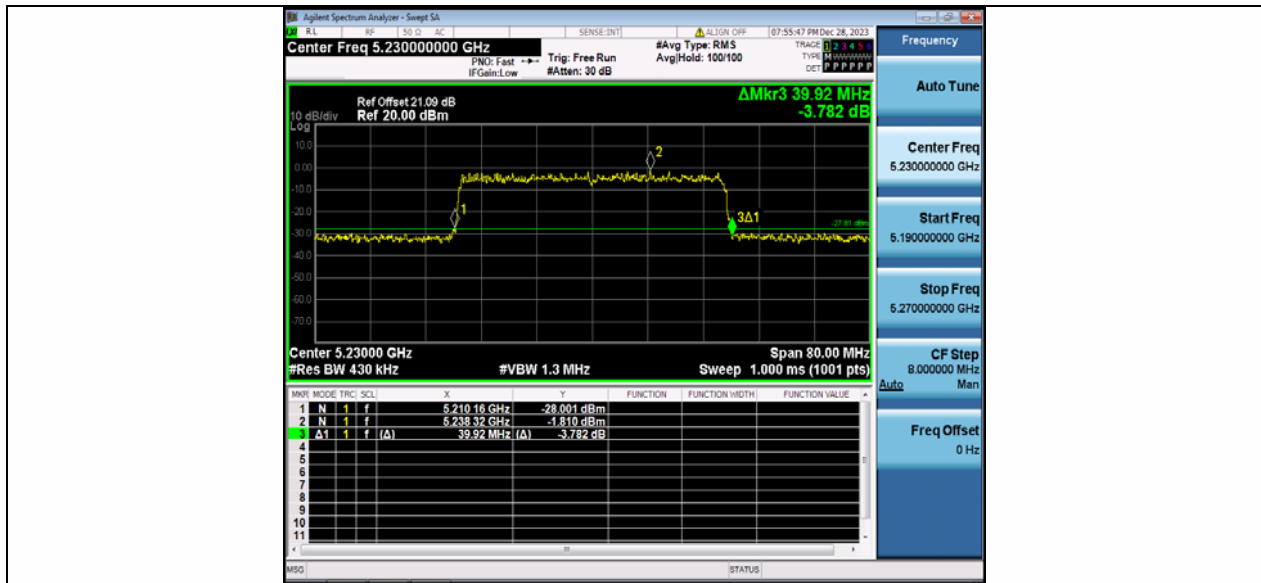
11AX40MIMO_Ant1_5190



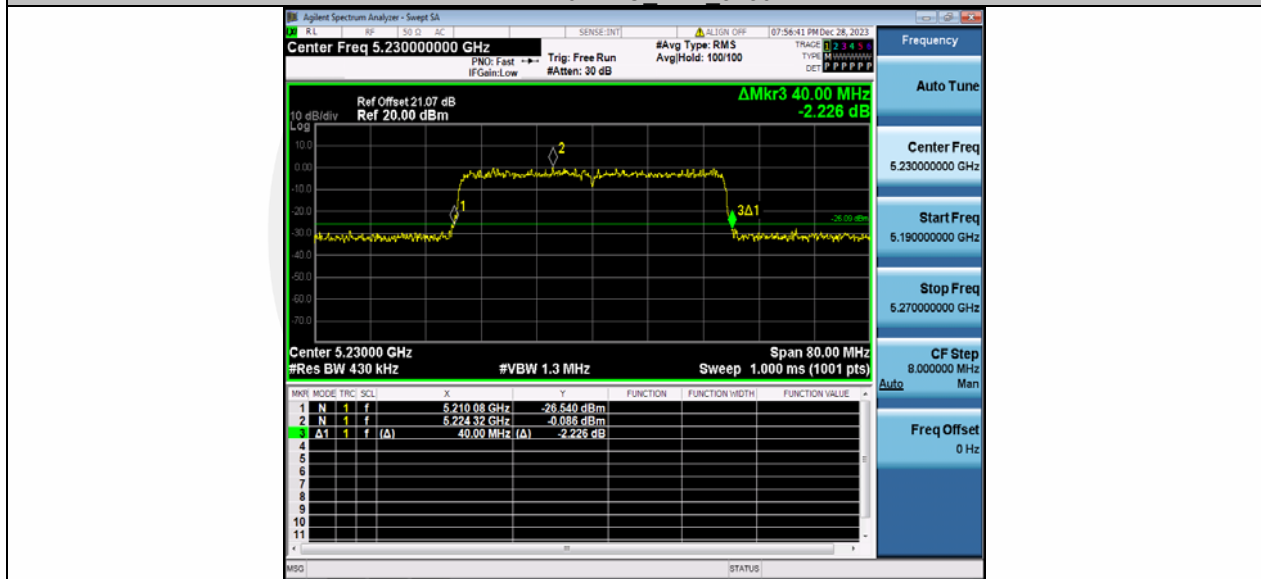
11AX40MIMO_Ant2_5190



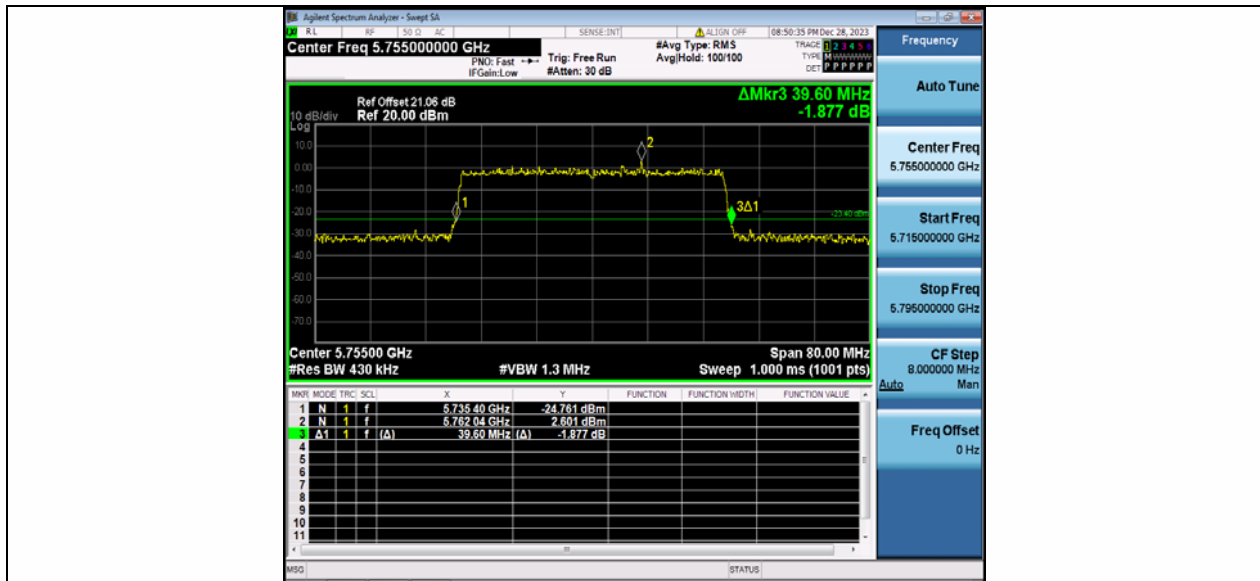
11AX40MIMO_Ant1_5230



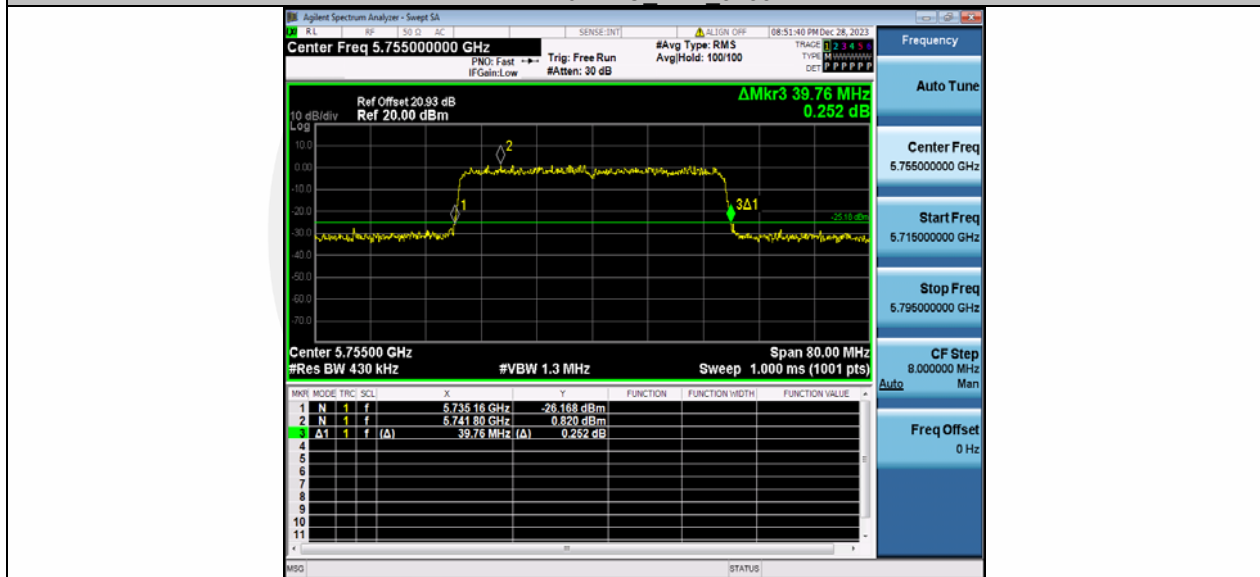
11AX40MIMO_Ant2_5230



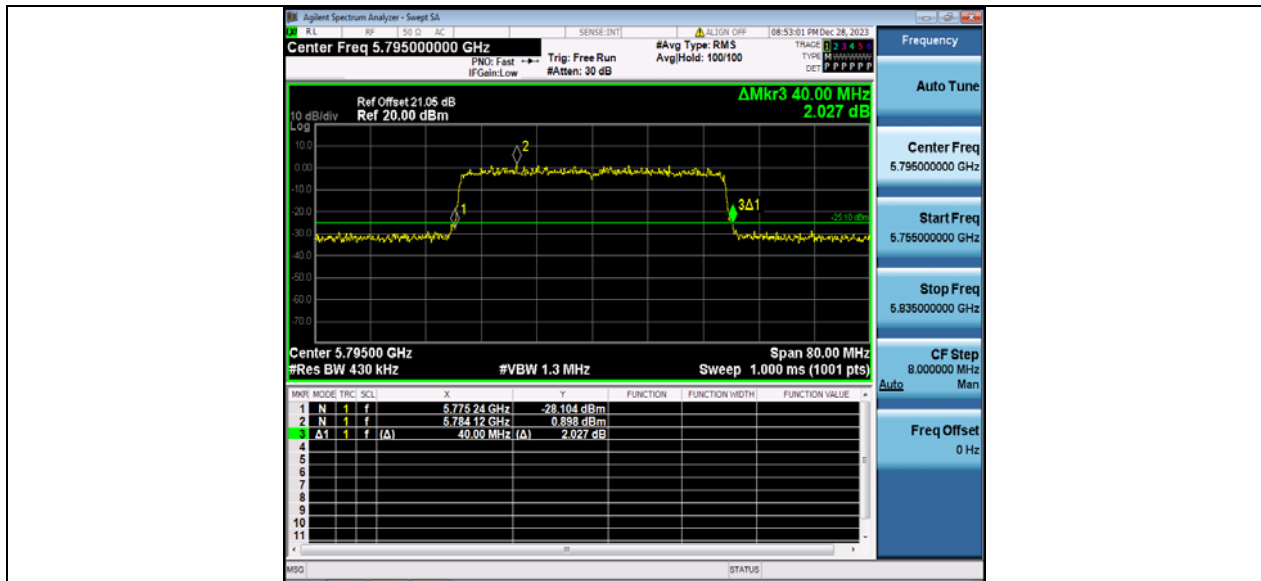
11AX40MIMO_Ant1_5755



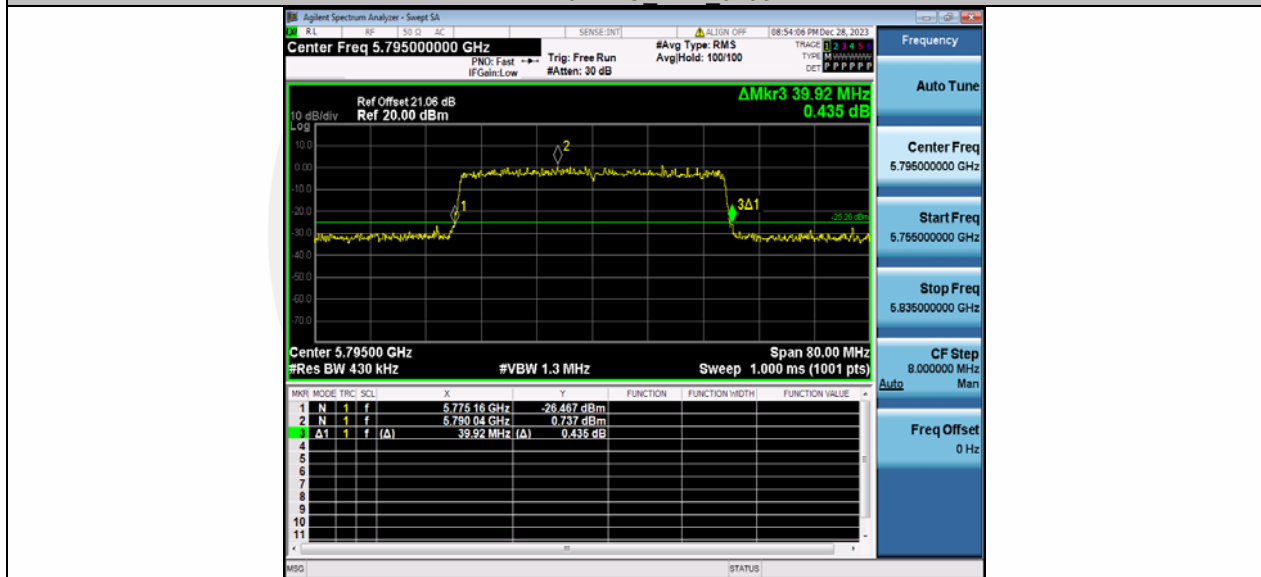
11AX40MIMO_Ant2_5755



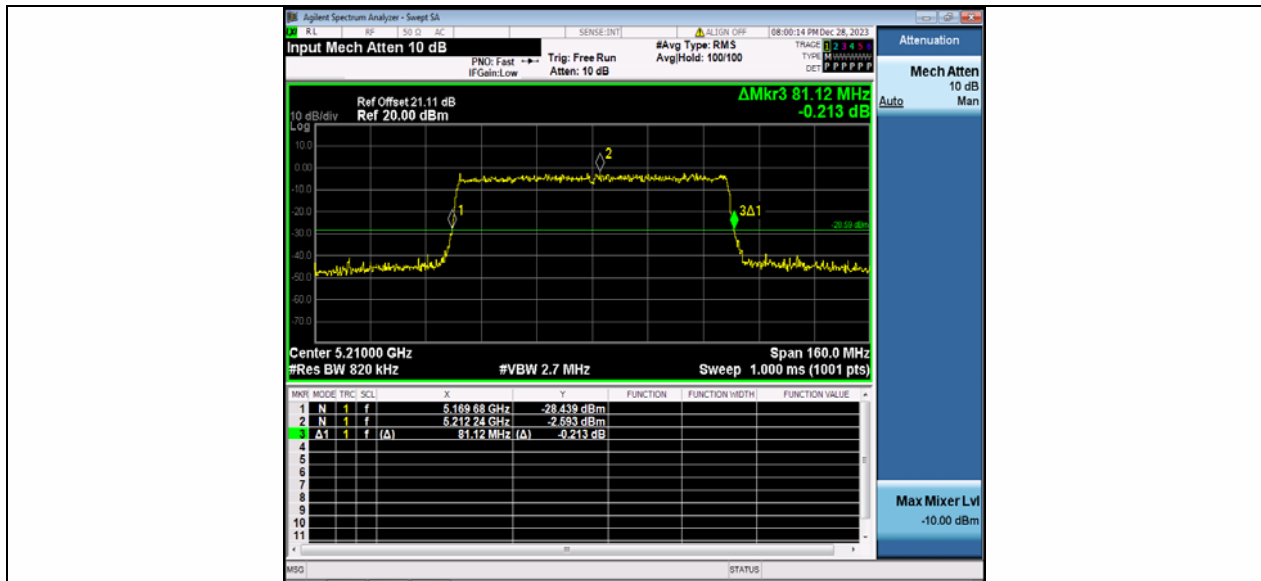
11AX40MIMO_Ant1_5795



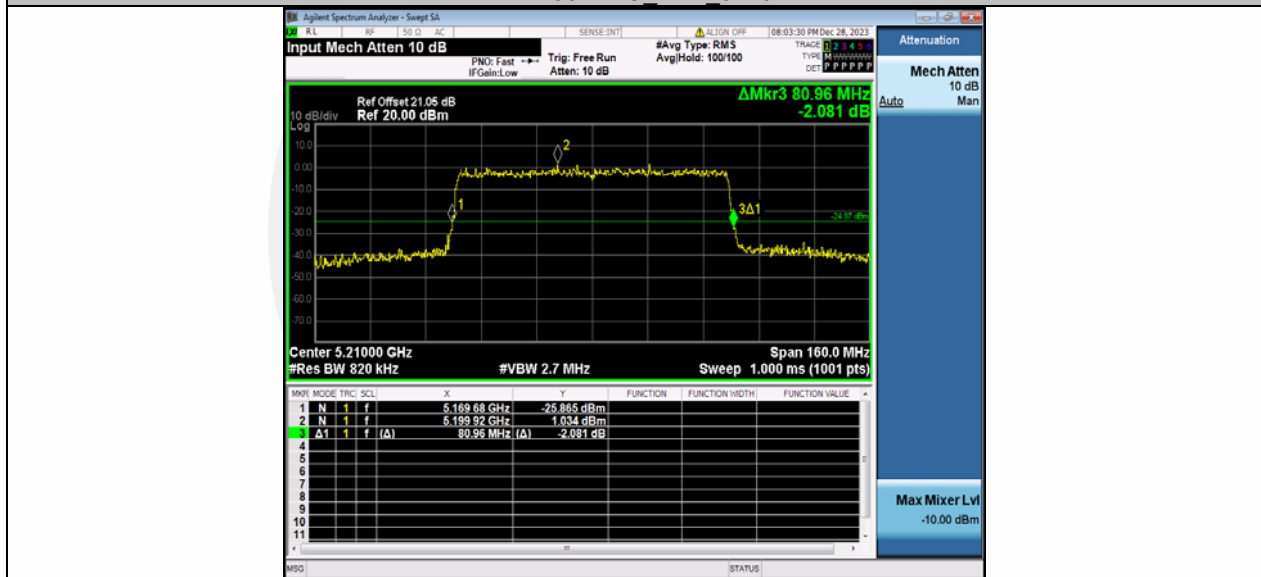
11AX40MIMO_Ant2_5795



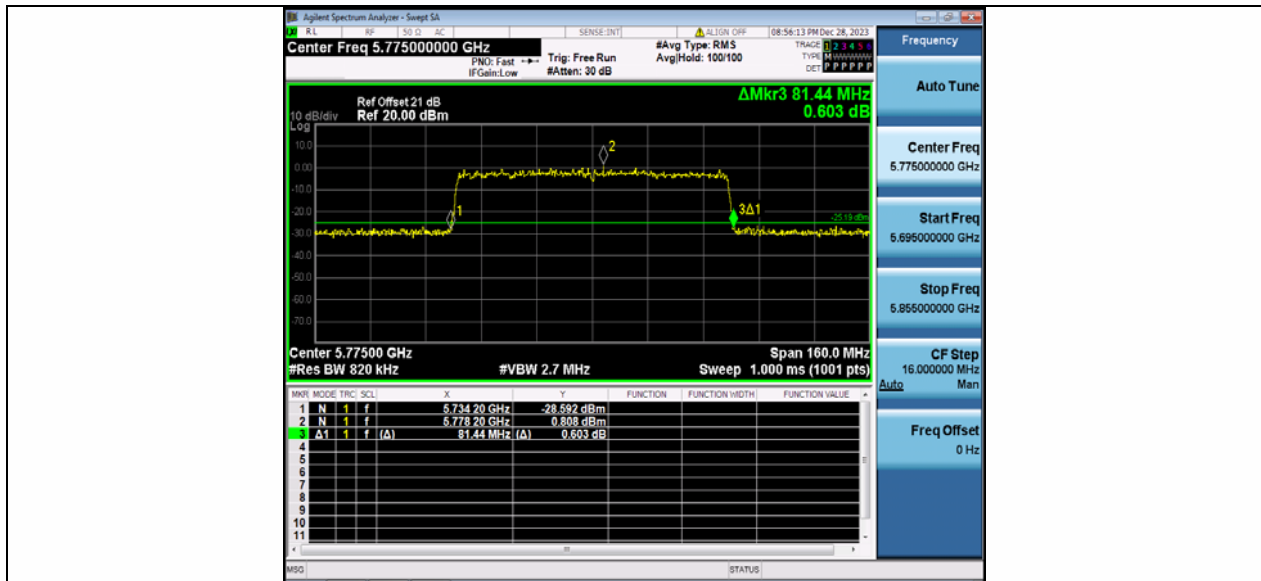
11AX80MIMO_Ant1_5210



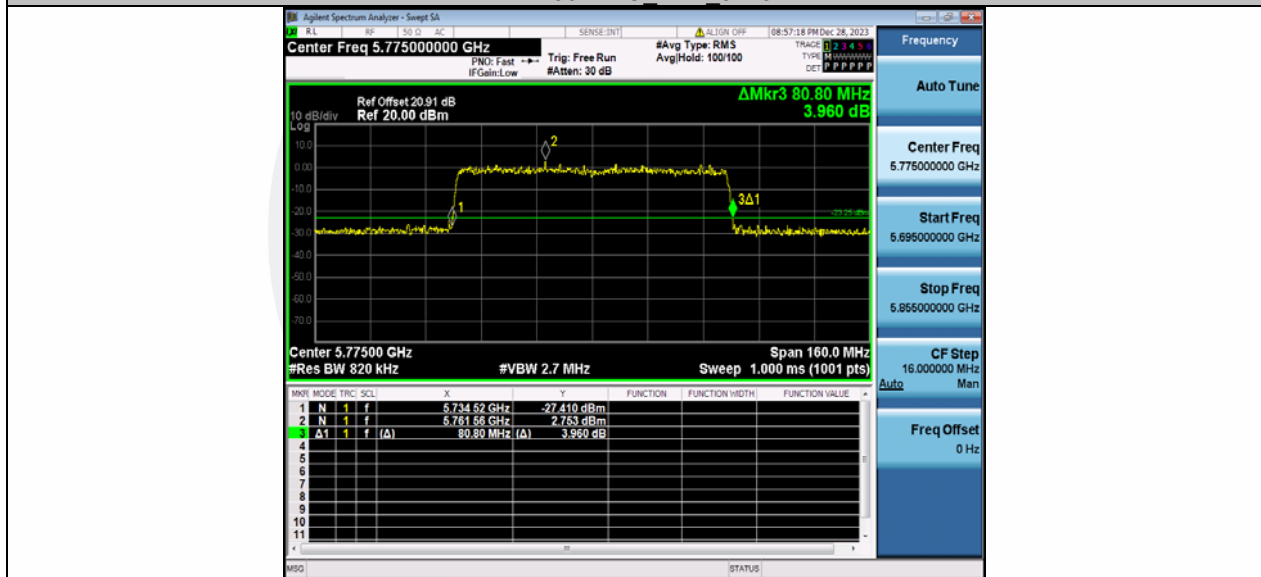
11AX80MIMO_Ant2_5210



11AX80MIMO_Ant1_5775



11AX80MIMO_Ant2_5775

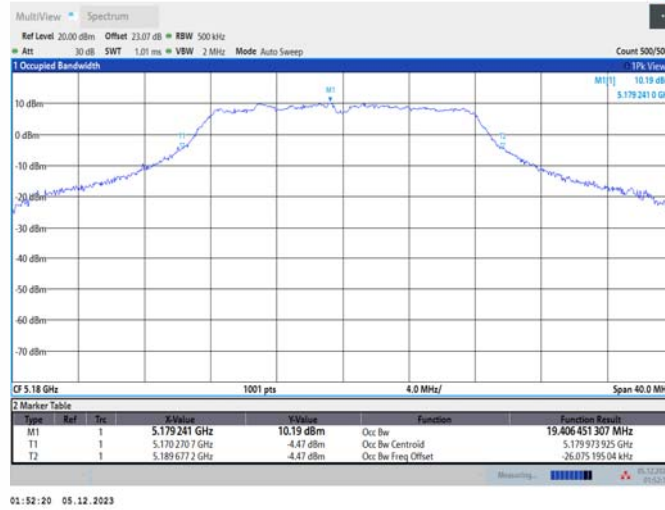


Occupied channel bandwidth (99%)

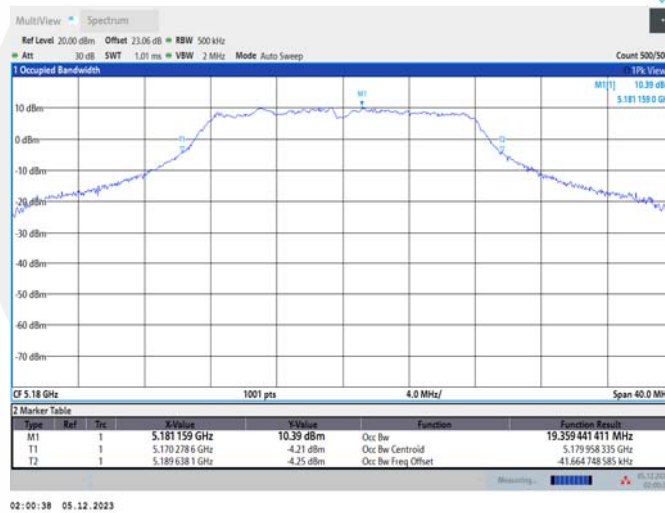
TestMode	Antenna	Frequency[MHz]	OCB [MHz]	FL[MHz]	FH[MHz]	Limit[MHz]	Verdict
11A	Ant1	5180	19.406	5170.2707	5189.6772	---	---
	Ant2	5180	19.359	5170.2786	5189.6381	---	---
	Ant1	5200	19.385	5190.2769	5209.6616	---	---
	Ant2	5200	19.475	5190.2613	5209.7359	---	---
	Ant1	5240	17.273	5231.3104	5248.5837	---	---
	Ant2	5240	17.243	5231.3053	5248.5479	---	---
	Ant1	5745	19.428	5735.2039	5754.6322	---	---
	Ant2	5745	19.442	5735.2309	5754.6727	---	---
	Ant1	5785	19.467	5775.2100	5794.6765	---	---
	Ant2	5785	19.354	5775.2547	5794.6083	---	---
	Ant1	5825	19.479	5815.2177	5834.6967	---	---
	Ant2	5825	19.342	5815.2237	5834.5653	---	---
11N20MIMO	Ant1	5180	19.97	5170.0702	5190.0406	---	---
	Ant2	5180	18.405	5170.8352	5189.2401	---	---
	Ant1	5200	19.997	5190.0564	5210.0537	---	---
	Ant2	5200	18.463	5190.8109	5209.2735	---	---
	Ant1	5240	18.009	5230.9508	5248.9599	---	---
	Ant2	5240	17.657	5231.1225	5248.7793	---	---
	Ant1	5745	20.042	5734.9173	5754.9589	---	---
	Ant2	5745	18.365	5735.8214	5754.1862	---	---
	Ant1	5785	19.988	5774.9526	5794.9405	---	---
	Ant2	5785	18.346	5775.8340	5794.1797	---	---
	Ant1	5825	19.912	5815.0593	5834.9715	---	---
	Ant2	5825	18.308	5815.8412	5834.1492	---	---
11N40MIMO	Ant1	5190	35.965	5172.0146	5207.9791	---	---
	Ant2	5190	36.22	5171.9307	5208.1509	---	---
	Ant1	5230	36.008	5211.9758	5247.9839	---	---
	Ant2	5230	36.278	5211.9146	5248.1926	---	---
	Ant1	5755	36.025	5736.9638	5772.9887	---	---
	Ant2	5755	36.229	5736.8906	5773.1195	---	---
	Ant1	5795	36.113	5776.9499	5813.0625	---	---
	Ant2	5795	36.278	5776.8476	5813.1259	---	---
11AC20MIMO	Ant1	5180	20.042	5170.0025	5190.0446	---	---
	Ant2	5180	18.357	5170.8567	5189.2134	---	---
	Ant1	5200	20.132	5189.9789	5210.1105	---	---
	Ant2	5200	18.417	5190.8430	5209.2604	---	---
	Ant1	5240	18.032	5230.9312	5248.9628	---	---
	Ant2	5240	17.647	5231.1364	5248.7835	---	---
	Ant1	5745	19.987	5734.9842	5754.9711	---	---
	Ant2	5745	18.311	5735.8568	5754.1682	---	---
	Ant1	5785	19.942	5775.0468	5794.9886	---	---
	Ant2	5785	18.339	5775.8453	5794.1841	---	---
11AC40MIMO	Ant1	5825	19.943	5815.0296	5834.9726	---	---
	Ant2	5825	18.281	5815.8684	5834.1491	---	---
	Ant1	5190	35.963	5172.0177	5207.9809	---	---
	Ant2	5190	36.239	5171.9345	5208.1737	---	---
	Ant1	5230	35.968	5211.9885	5247.9568	---	---
	Ant2	5230	36.257	5211.9008	5248.1580	---	---
	Ant1	5755	36.006	5736.9390	5772.9450	---	---
	Ant2	5755	36.287	5736.8559	5773.1433	---	---
	Ant1	5795	36.024	5776.9488	5812.9732	---	---
	Ant2	5795	36.024	5776.9488	5812.9732	---	---

	Ant2	5795	36.222	5776.8711	5813.0929	---	---	
11AC80MIMO	Ant1	5210	75.27	5172.4792	5247.7494	---	---	
	Ant2	5210	75.131	5172.6393	5247.7707	---	---	
	Ant1	5775	75.45	5737.2980	5812.7482	---	---	
	Ant2	5775	75.192	5737.4889	5812.6807	---	---	
	Ant1	5180	19.099	5170.4290	5189.5280	---	---	
11AX20MIMO	Ant2	5180	19.073	5170.5004	5189.5734	---	---	
	Ant1	5200	19.052	5190.4888	5209.5408	---	---	
	Ant2	5200	19.057	5190.5229	5209.5799	---	---	
	Ant1	5240	19.072	5230.4819	5249.5539	---	---	
	Ant2	5240	19.039	5230.5112	5249.5502	---	---	
	Ant1	5745	19.112	5735.4868	5754.5988	---	---	
	Ant2	5745	18.988	5735.5385	5754.5265	---	---	
	Ant1	5785	19.005	5775.5425	5794.5475	---	---	
	Ant2	5785	19.005	5775.5302	5794.5352	---	---	
	Ant1	5825	19.014	5815.5251	5834.5391	---	---	
	Ant2	5825	19.029	5815.5204	5834.5494	---	---	
	11AX40MIMO	Ant1	5190	37.874	5171.0930	5208.9670	---	---
		Ant2	5190	37.848	5171.0836	5208.9316	---	---
		Ant1	5230	37.918	5211.0990	5249.0170	---	---
Ant2		5230	37.791	5211.1327	5248.9237	---	---	
Ant1		5755	37.712	5736.1581	5773.8701	---	---	
Ant2		5755	37.734	5736.1694	5773.9034	---	---	
Ant1		5795	37.665	5776.2047	5813.8697	---	---	
Ant2		5795	37.739	5776.1276	5813.8666	---	---	
11AX80MIMO	Ant1	5210	77.833	5171.2229	5249.0559	---	---	
	Ant2	5210	77.474	5171.3734	5248.8474	---	---	
	Ant1	5775	77.638	5736.1379	5813.7759	---	---	
	Ant2	5775	77.502	5736.1949	5813.6969	---	---	

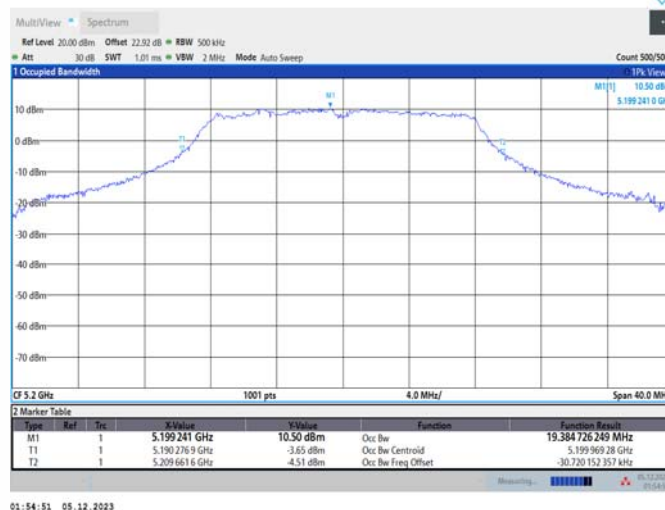
11A_Ant1_5180



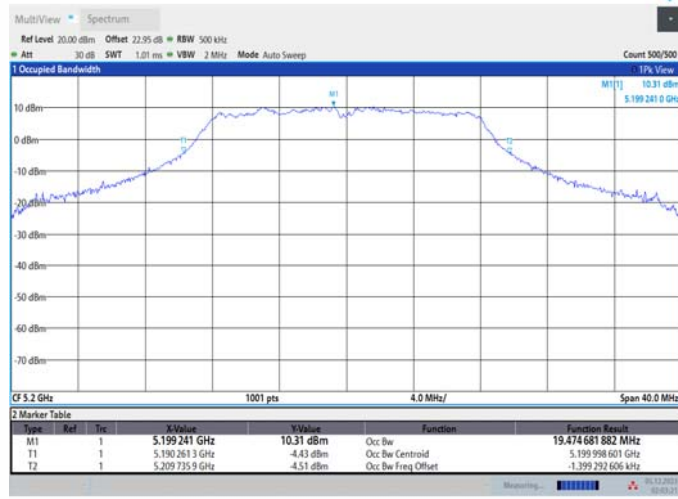
11A_Ant2_5180



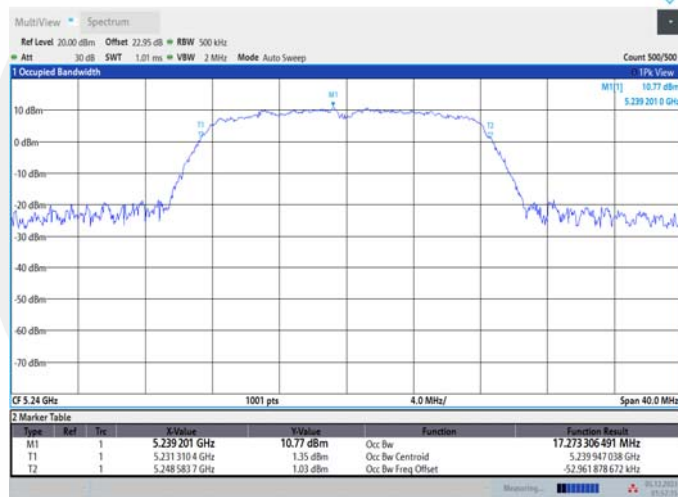
11A_Ant1_5200



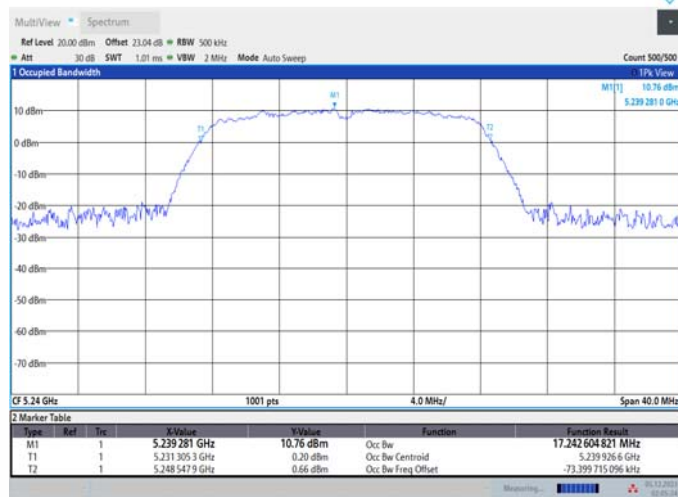
11A_Ant2_5200



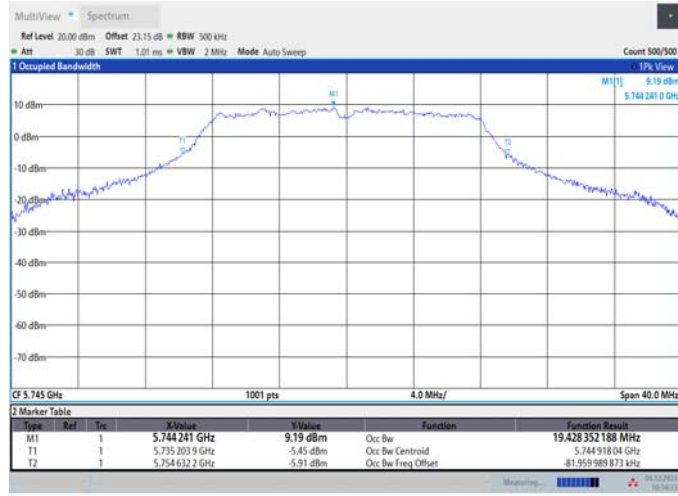
11A_Ant1_5240



11A_Ant2_5240

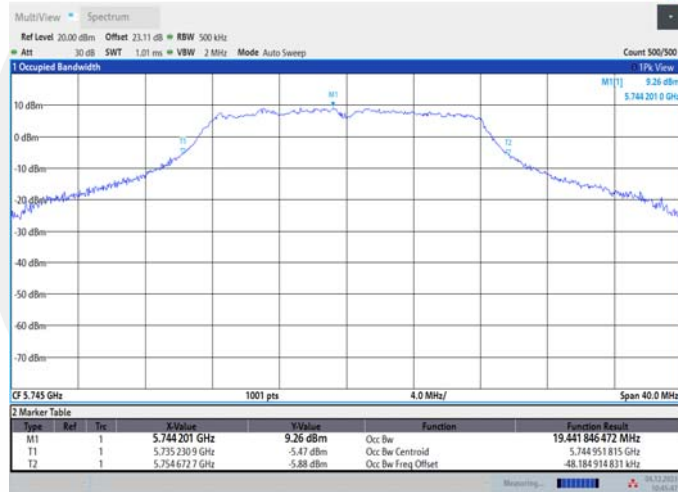


11A_Ant1_5745



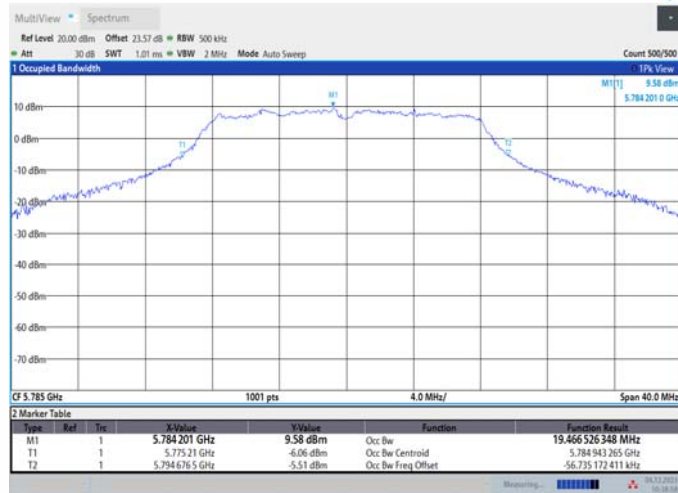
10:34:34 04.12.2023

11A_Ant2_5745



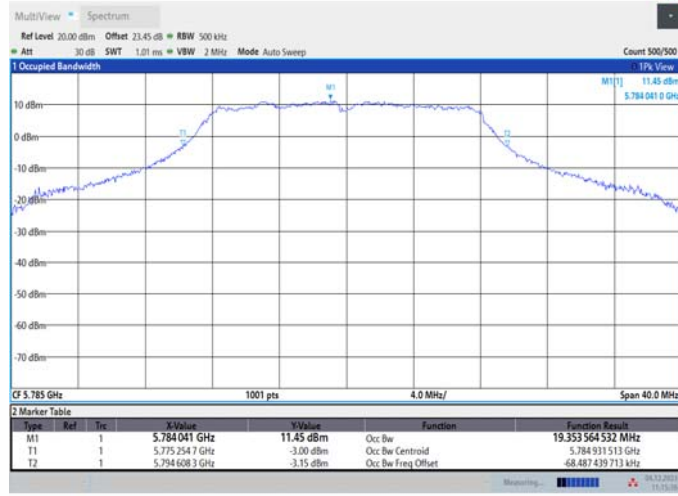
10:45:49 04.12.2023

11A_Ant1_5785



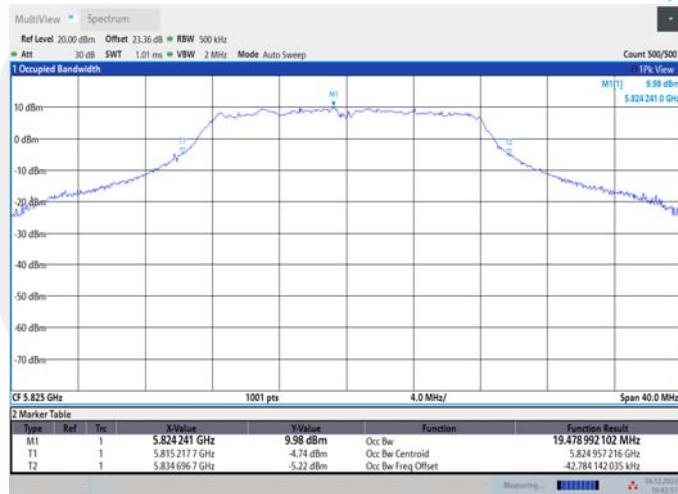
10:38:59 04.12.2023

11A_Ant2_5785



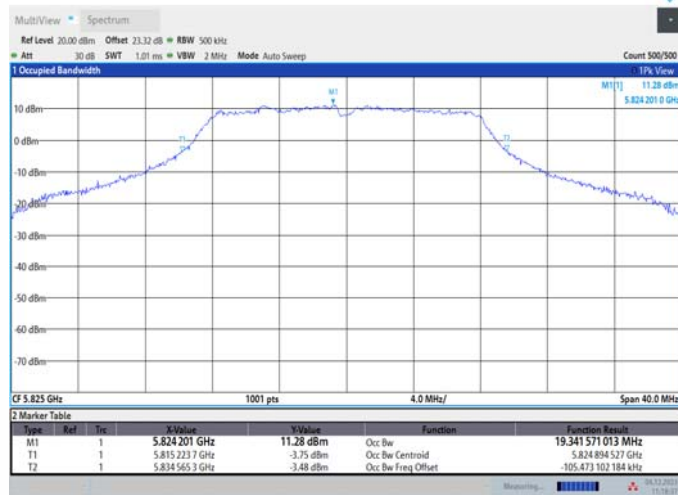
11:15:37 04.12.2023

11A_Ant1_5825



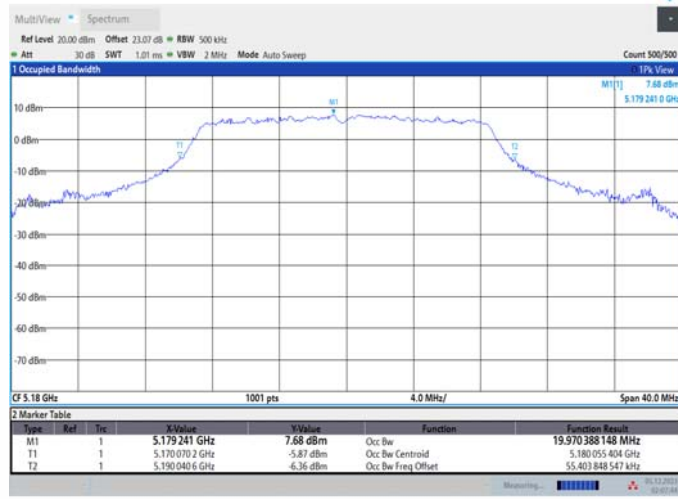
10:42:51 04.12.2023

11A_Ant2_5825



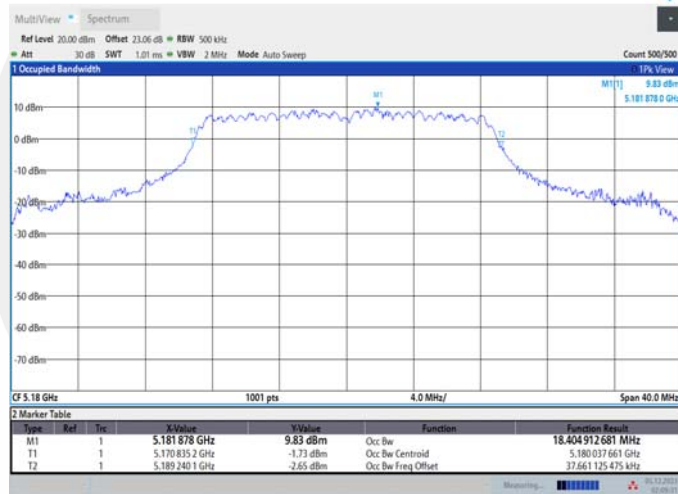
11:18:37 04.12.2023

11N20MIMO_Ant1_5180



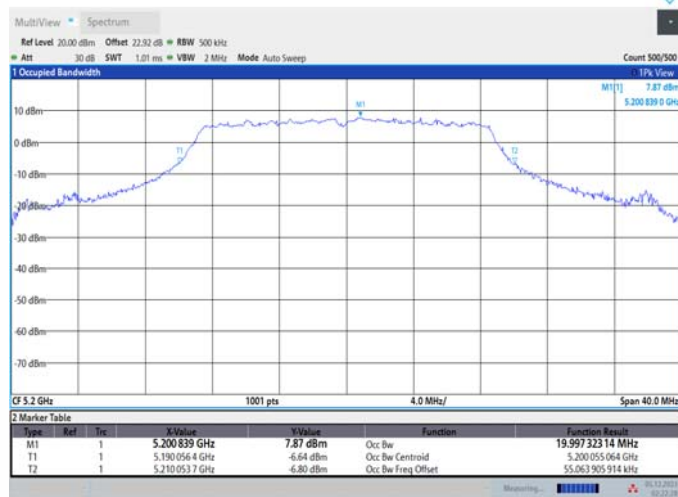
02:07:44 05.12.2023

11N20MIMO_Ant2_5180



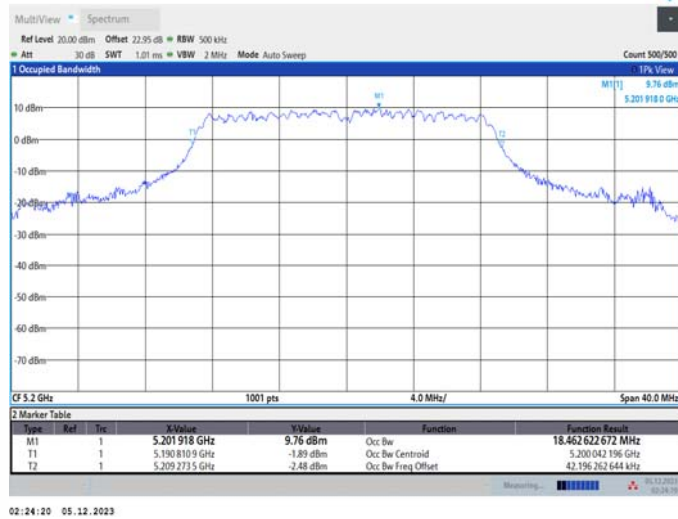
02:09:32 05.12.2023

11N20MIMO_Ant1_5200

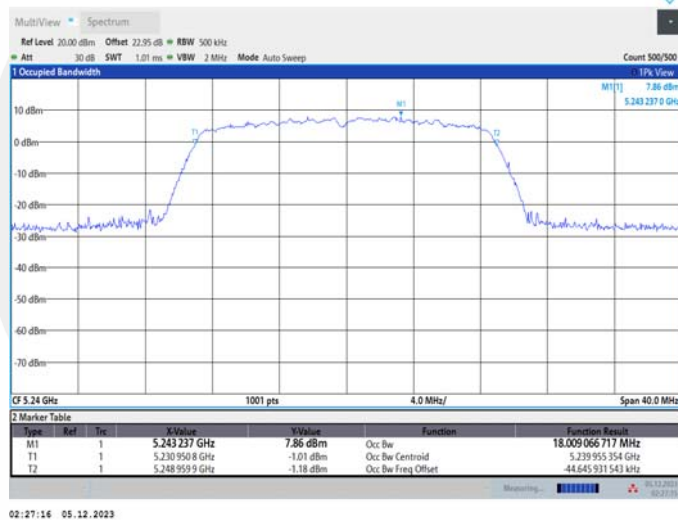


02:22:29 05.12.2023

11N20MIMO_Ant2_5200



11N20MIMO_Ant1_5240



11N20MIMO_Ant2_5240

