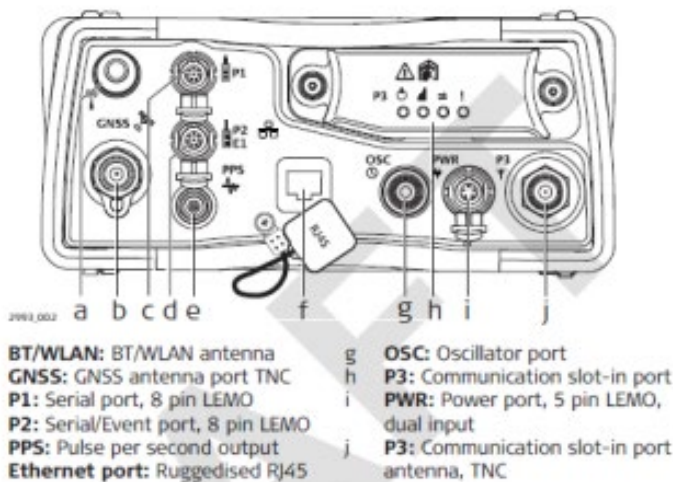


Model No.	2
Model Name	GR50
HVIN/Art No	841154
SW Option Package	"Baseline"

GR50

Some applications require knowledge of the pin assignments for the GR50 ports. In this chapter, the pin assignments and sockets for the ports of the GR50 are explained.



	GR30 Baseline	GR30 Highline	GR50 Baseline	GR50 Highline	GR50W Baseline	GR50W Highline
GNSS Systems						
GPS	●	●	●	●	●	●
GLONASS	●	●	●	●	●	●
Galileo	○	●	○	●	○	●
BeiDou	○	●	○	●	○	●
QZSS	○	●	○	●	○	●
Position update & data recording rates						
1Hz logging and streaming	●	●	●	●	●	●
2-20Hz logging and streaming	○	○	○	○	○	○
50Hz logging and streaming	○	○	○	○	○	○
Additional features						
Leica RefWorx Web Server	●	●	●	●	●	●
User Access Management	●	●	●	●	●	●
System Configuration Backup & Restore	●	●	●	●	●	●
RINEX logging	○	●	○	●	○	●
FTP Push	○	●	○	●	○	●
Extended Formats	○	○	○	○	○	○
Multi-Clients/Ntrip caster	○	●	○	●	○	●
Wake-Up	○	○	○	○	○	○
Campaign Use	●	●	●	●	●	●
Extended OWI (Not required for use with GNSS Spider)	○	○	○	○	○	○
WLAN	-	-	-	-	○	○
Site monitor (DGNSS/RTK positioning)	○	○	○	○	○	○
Velocity & Displacement Engine	○	○	○	○	○	○

● Standard
 ○ Optional
 - Not available


Leica Geosystems AG
FCC ID: RFD-GR50W
ISED Cert No: 3177A-GR50W
GNSS Reference Server with WLAN

- when it has to be **right** 

Bottom



Label (Detail)



Leica Geosystems AG
FCC ID: RFD-GR50W
ISED Cert No: 3177A-GR50W
GNSS Reference Server with WLAN


- when it has to be **right**



Front



Back




Leica Geosystems AG
FCC ID: RFD-GR50W
ISED Cert No: 3177A-GR50W
GNSS Reference Server with WLAN

- when it has to be **right**



Sides



Leica Geosystems AG
FCC ID: RFD-GR50W
ISED Cert No: 3177A-GR50W
GNSS Reference Server with WLAN

- when it has to be **right**



Additional Fotos

