



FCC TEST REPORT FCC 47 CFR Part 15C Industry Canada RSS-210 Digital transmission systems operating within the 2400 – 2483.5 MHz band	
Report Reference No.:	G0M-1410-4214-TFC247WF-V01
Testing Laboratory	Eurofins Product Service GmbH
Address:	Storkower Str. 38c 15526 Reichenwalde Germany
Accreditation	  A2LA Accredited Testing Laboratory, Certificate No.: 1983.01 FCC Filed Test Laboratory, Reg.-No.: 96970 IC OATS Filing assigned code: 3470A
Applicant's name	Leica Geosystems AG
Address:	Heinrich Wild Strasse 9435 Heerbrugg SWITZERLAND
Test specification:	
Standard	47 CFR Part 15C KDB Publication No. 558074 D01 v03r02 RSS-210, Issue 8, 2010-12 RSS-Gen, Issue 4, 2014-11 ANSI C63.4:2009
Test scope:	complete Radio compliance test
Equipment under test (EUT):	
Product description	Bluetooth, WLAN and BLE Modul
Model No.	TiWi-BLE
Additional Model(s)	None
Brand Name(s)	Leica Geosystems
Hardware version	1.0
Firmware / Software version	4.0
	FCC-ID: RFD-BTWCO IC: 3177A-BTWCO
Test result	Passed

Possible test case verdicts:

- neither assessed nor tested: N/N
- required by standard but not appl. to test object.....: N/A
- required by standard but not tested.....: N/T
- not required by standard for the test object: N/R
- test object does meet the requirement.....: P (Pass)
- test object does not meet the requirement.....: F (Fail)

Testing:

Test Lab Temperature.....: 20 – 23 °C

Test Lab Humidity: 32 – 38 %

Date of receipt of test item: 2014-10-06

Date (s) of performance of tests: 2015-01-07 – 2014-03-17

Compiled by: Wilfried Treffke

Tested by (+ signature).....: Wilfried Treffke *W. Treffke*

(Responsible for Test)

Approved by (+ signature): Christian Weber *C. Weber*

Date of issue: 2015-05-12

Total number of pages: 133

General remarks:

The test results presented in this report relate only to the object tested.

The results contained in this report reflect the results for this particular model and serial number. It is the responsibility of the manufacturer to ensure that all production models meet the intent of the requirements detailed within this report.

This report shall not be reproduced, except in full, without the written approval of the Issuing testing laboratory.

Additional comments:

Version History

Version	Issue Date	Remarks	Revised by
01	2015-05-12	Initial Release	

REPORT INDEX



1	EQUIPMENT (TEST ITEM) DESCRIPTION	5
1.1	Photos – Equipment External	6
1.2	Photos – Equipment internal	8
1.3	Photos – Test setup	10
1.4	Supporting Equipment Used During Testing	12
1.5	Test Modes	13
1.6	Test Equipment Used During Testing	14
1.7	Sample emission level calculation	16
2	RESULT SUMMARY	17
3	TEST CONDITIONS AND RESULTS	18
3.1	Test Conditions and Results – Occupied Bandwidth	18
3.2	Test Conditions and Results – 6 dB Bandwidth	28
3.3	Test Conditions and Results – Maximum peak conducted power	38
3.4	Test Conditions and Results – Power spectral density	40
3.5	Test Conditions and Results – AC power line conducted emissions	41
3.6	Test Conditions and Results – Band edge compliance	44
3.7	Test Conditions and Results – Conducted spurious emissions	51
3.8	Test Conditions and Results – Transmitter radiated emissions	62
3.9	Test Conditions and Results – Receiver radiated emissions	64
ANNEX A	Transmitter radiated spurious emissions	66
ANNEX B	Receiver radiated spurious emissions	126

1 Equipment (Test item) Description


Description	Bluetooth, WLAN and BLE Modul	
Model	TiWi-BLE	
Additional Model(s)	None	
Brand Name(s)	Leica Geosystems	
Serial number	None	
Hardware version	1.0	
Software / Firmware version	4.0	
FCC-ID	RFD-BTWCO	
IC	3177A-BTWCO	
Equipment type	Radio module	
Radio type	Transceiver	
Radio technology	IEEE 802.11 b/g/n	
Operating frequency range	2412 - 2462 MHz	
Assigned frequency band	2400 - 2483.5 MHz	
Main test frequencies	F _{LOW}	2412 MHz
	F _{MID}	2437 MHz
	F _{HIGH}	2462 MHz
Spreading	CCK, DSSS, OFDM	
Modulations	BPSK, QPSK, 16-QAM, 64-QAM	
Number of channels	11	
Channel spacing	5MHz	
Number of antennas	1	
Antenna	Type	inverted - F antenna
	Model	BTFA-2450
	Manufacturer	INWAVE
	Gain	2.0 dBi (manufacturer declaration)
Manufacturer	Leica Geosystems AG Heinrich Wild Strasse 9435 Heerbrugg SWITZERLAND	
Power supply	V _{NOM}	3.6 VDC
	V _{MIN}	N/R
	V _{MAX}	N/R
AC/DC-Adaptor	Model	MW 3R15GS
	Vendor	Stabi-Net
	Input	100-240 V / 50-60 Hz / 0.35A
	Output	6 VDC

Test Report No.: G0M-1410-4214-TFC247WF-V01



1.1 Photos – Equipment External




EUT LABEL




1.2 Photos – Equipment internal



MODULE SHIELD REMOVED



1.3 Photos – Test setup



CONDUCTED TEST SETUP



1.4 Supporting Equipment Used During Testing

Product Type*	Device	Manufacturer	Model No.	Comments
AE	Laptop	Lenovo	T540p	Test mode software
<p>*Note: Use the following abbreviations:</p> <p>AE : Auxiliary/Associated Equipment, or</p> <p>SIM : Simulator (Not Subjected to Test)</p> <p>CABL : Connecting cables</p>				

1.5 Test Modes

Mode #	Description	
DSSS	General conditions:	EUT powered by AC/DC adaptor
	Radio conditions:	Mode = standalone transmit Spreading = DSSS Modulation = BPSK Data rate = 1 Mbps Bandwidth = 20 MHz Duty cycle = 99 % Power level = 17dBm
OFDM	General conditions:	EUT powered by AC/DC adaptor
	Radio conditions:	Mode = standalone transmit Spreading = OFDM Modulation = BPSK Data rate = 6 Mbps Bandwidth = 20 MHz Duty cycle = 99 % Power level = 15dBm
HT20	General conditions:	EUT powered by AC/DC adaptor
	Radio conditions:	Mode = standalone transmit Spreading = OFDM Modulation = BPSK Data rate = 7.2 Mbps Bandwidth = 20 MHz Duty cycle = 99 % Power level = 15dBm
Receive	General conditions:	EUT powered by AC/DC adaptor
	Radio conditions:	Mode = standalone receive
AC-Powerline	General conditions:	EUT powered by AC/DC adaptor
	Radio conditions:	Mode = standalone transmit Spreading = DSSS Power level = 17dBm

1.6 Test Equipment Used During Testing

Measurement Software			
Description	Manufacturer	Name	Version
EMC Test Software	Dare Instruments	Radimation	2014.1.15

Occupied Bandwidth					
Description	Manufacturer	Model	Identifier	Cal. Date	Cal. Due
Spectrum Analyzer	R&S	FSP 30	EF00312	2014-02	2015-02

6dB Bandwidth					
Description	Manufacturer	Model	Identifier	Cal. Date	Cal. Due
Spectrum Analyzer	R&S	FSP 30	EF00312	2014-02	2015-02

Maximum peak conducted power					
Description	Manufacturer	Model	Identifier	Cal. Date	Cal. Due
Spectrum Analyzer	R&S	FSP 30	EF00312	2014-02	2015-02

Power spectral density					
Description	Manufacturer	Model	Identifier	Cal. Date	Cal. Due
Spectrum Analyzer	R&S	FSP 30	EF00312	2014-02	2015-02

Band edge compliance					
Description	Manufacturer	Model	Identifier	Cal. Date	Cal. Due
Spectrum Analyzer	R&S	FSP 30	EF00312	2014-02	2015-02

Conducted spurious emissions					
Description	Manufacturer	Model	Identifier	Cal. Date	Cal. Due
Spectrum Analyzer	R&S	FSP 30	EF00312	2014-02	2015-02

Radiated spurious emissions					
Description	Manufacturer	Model	Identifier	Cal. Date	Cal. Due
Semi-anechoic chamber	Frankonia	AC 1	EF00062	-	-
Spectrum Analyzer	R&S	FSIQ26	EF00242	2014-03	2015-03
Biconical Antenna	R&S	HK 116	EF00012	2013-02	2016-02
LPD Antenna	R&S	HL 223	EF00187	2014-03	2017-03
LPD Antenna	R&S	HL 025	EF00327	2013-02	2016-02

 Test Report No.: G0M-1410-4214-TFC247WF-V01

 Eurofins Product Service GmbH
 Storkower Str. 38c, D-15526 Reichenwalde, Germany

AC powerline conducted emissions					
Description	Manufacturer	Model	Identifier	Cal. Date	Cal. Due
AMN	R&S	ESH2-Z5	EF00182	2014-11	2016-11
EMI Test Receiver	R&S	ESCS 30	EF00295	2014-10	2015-10

1.7 Sample emission level calculation

The following is a description of terms and a sample calculation, as appears in the radiated emissions data table. The numbers used in the calculation are for example only. There is no direct correlation to the specific data taken for the product described in this document:

Reading:

This is the reading obtained on the spectrum analyzer in dB μ V. Any external preamplifiers used are taken into account through internal analyzer settings.

A.F.:

This is the antenna factor for the receiving antenna. It is a conversion factor, which converts electric fields strengths to voltages, which can be measured directly on the spectrum analyzer. It is treated as a loss in dB. Cable losses have been included with the A.F. to simplify the calculations. The antenna factor is used in calculations as follows:

$$\text{Reading on Analyzer (dB}\mu\text{V)} + \text{A.F. (dB)} = \text{Net field strength (dB}\mu\text{V/m)}$$

Net:

This is the net field strength measurement (as shown above).

Limit:

This is the FCC Class B radiated emission limit (in units of dB μ V/m). The FCC limits are given in units of μ V/m. The following formula is used to convert the units of μ V/m to dB μ V/m:

$$\text{Limit (dB}\mu\text{V/m)} = 20 * \log (\mu\text{V/m})$$

Margin:

This is the margin of compliance below the FCC limit. The units are given in dB. A negative margin indicates the emission was below the limit. A positive margin indicates that the emission exceeds the limit.

Example only:

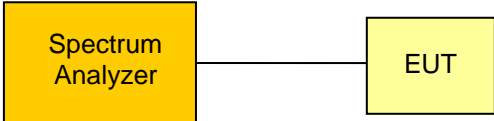
$$\begin{array}{rclcl} \text{Reading} & + & \text{AF} & = & \text{Net Reading} & : & \text{Net reading - FCC limit} & = & \text{Margin} \\ 21.5 \text{ dB}\mu\text{V} & + & 26 \text{ dB} & = & 47.5 \text{ dB}\mu\text{V/m} & : & 47.5 \text{ dB}\mu\text{V/m} - 57.0 \text{ dB}\mu\text{V/m} & = & -9.5 \text{ dB} \end{array}$$

2 Result Summary

FCC 47 CFR Part 15C, IC RSS-210				
Product Specific Standard Section	Requirement – Test	Reference Method	Result	Remarks
RSS-Gen 6.6	Occupied Bandwidth	RSS-Gen 6.6	N/R	Informational only
FCC § 15.247(a)(2) IC RSS-210 § A8.2	6dB Bandwidth	KDB Publication No. 558074	PASS	
FCC § 15.247(b)(3) IC RSS-210 § A8.4	Maximum peak conducted power	KDB Publication No. 558074	PASS	
FCC § 15.247(e) IC RSS-210 § A8.2	Power spectral density	KDB Publication No. 558074	PASS	
47 CFR 15.207 RSS-Gen 8.8	AC power line conducted emissions	KDB Publication No. 558074 / ANSI C63.4	PASS	
FCC § 15.247(d) IC RSS-210 § A8.5	Band edge compliance	KDB Publication No. 558074	PASS	
FCC § 15.247(d) IC RSS-210 § A8.5	Conducted spurious emissions	KDB Publication No. 558074	PASS	
FCC § 15.247(d) FCC § 15.209 IC RSS-210 A8.5 IC RSS-Gen 4.9 IC RSS-Gen 7.2.5	Transmitter radiated spurious emissions	KDB Publication No. 558074 / ANSI C 63.4	PASS	
IC RSS-Gen 7.1	Receiver radiated spurious emissions	ANSI C 63.4	PASS	
Remarks:				

3 Test Conditions and Results

3.1 Test Conditions and Results – Occupied Bandwidth

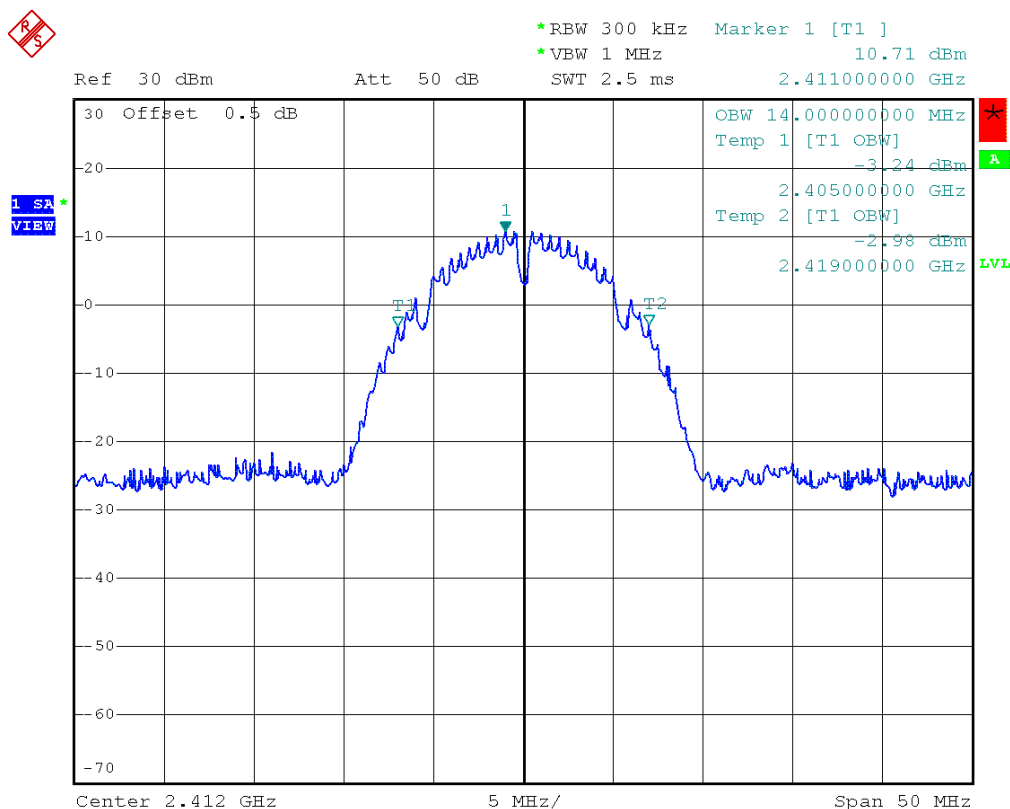
Occupied Bandwidth acc. to IC RSS-Gen		Verdict: PASS	
Test according to measurement reference	Reference Method		
	RSS-Gen 6.6		
Test frequency range	Tested frequencies		
	$F_{LOW} / F_{MID} / F_{HIGH}$		
Limits			
None (Informational only)			
Test setup			
			
Test procedure			
<ol style="list-style-type: none"> 1. EUT set to test mode (Communication tester is used if needed) 2. Span set to at least twice the emission spectrum 3. Resolution bandwidth set to 1 % of span 4. Occupied Bandwidth (99 %) measurement with spectrum analyzer built in measurement function 			
Test results			
Channel	Frequency [MHz]	Mode	Occupied Bandwidth [kHz]
F_{LOW}	2412	DSSS	14000
F_{MID}	2437	DSSS	14000
F_{HIGH}	2462	DSSS	14100
F_{LOW}	2412	OFDM	17100
F_{MID}	2437	OFDM	17100
F_{HIGH}	2462	OFDM	17100
F_{LOW}	2412	HT20	18000
F_{MID}	2437	HT20	18200
F_{HIGH}	2462	HT20	18200
Comments:			

Occupied Bandwidth – DSSS F_{LOW}

Occupied Bandwidth acc. to RSS-Gen

Project Number: G0M-1410-4214

Applicant: Leica Geosystems AG
 EUT Name: Bluetooth, WLAN and BLE Module
 Model: TiWi-BLE
 Test Site: Eurofins Product Service GmbH
 Operator: Wilfried Treffke
 Test Conditions: Tnom / Vnom
 Mode: Tx, WLAN, DSSS, 1MBit, 2412 MHz, modulated
 Test Date: 2015-01-07
 Verdict: NONE (INFORMATION ONLY)
 Note 1: A spectrum analyzer with an integrated 99% power bandwidth function is used
 Note 2: OBW= 14.000 MHz



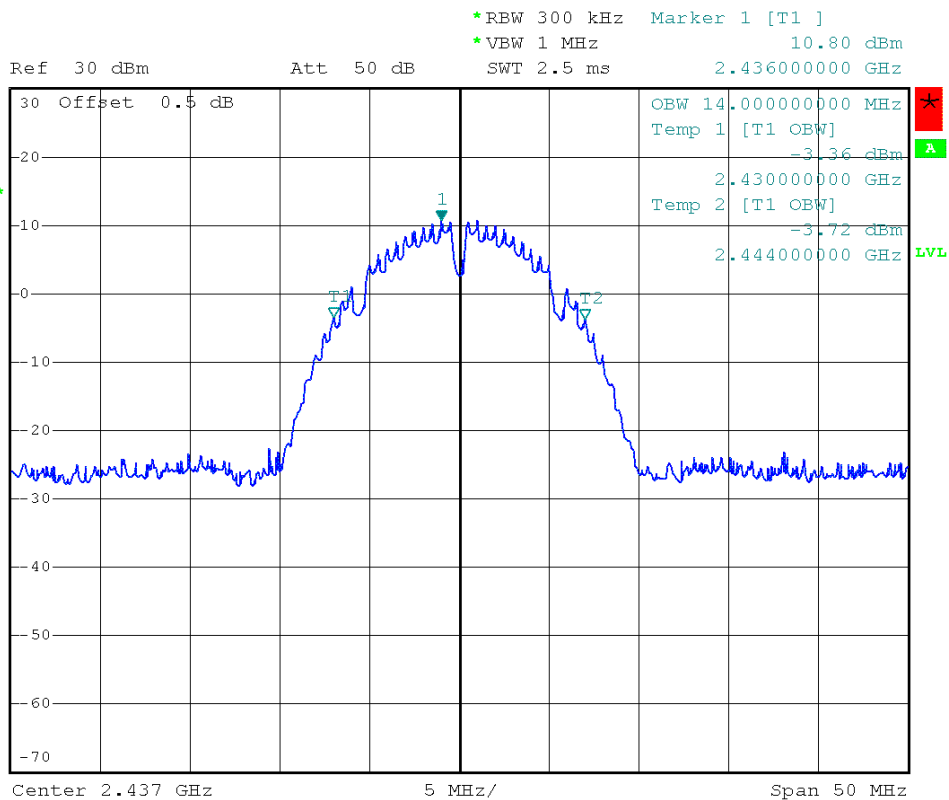
Comment: Occupied bandwidth: 14000 KHz
 Date: 7.JAN.2015 15:03:29

Occupied Bandwidth – DSSS F_{MID}

Occupied Bandwidth acc. to RSS-Gen

Project Number: G0M-1410-4214

Applicant: Leica Geosystems AG
 EUT Name: Bluetooth, WLAN and BLE Module
 Model: TiWi-BLE
 Test Site: Eurofins Product Service GmbH
 Operator: Wilfried Treffke
 Test Conditions: Tnom / Vnom
 Mode: Tx, WLAN, DSSS, 1MBit, 2437 MHz, modulated
 Test Date: 2015-01-07
 Verdict: NONE (INFORMATION ONLY)
 Note 1: A spectrum analyzer with an integrated 99% power bandwidth function is used
 Note 2: OBW= 14.000 MHz



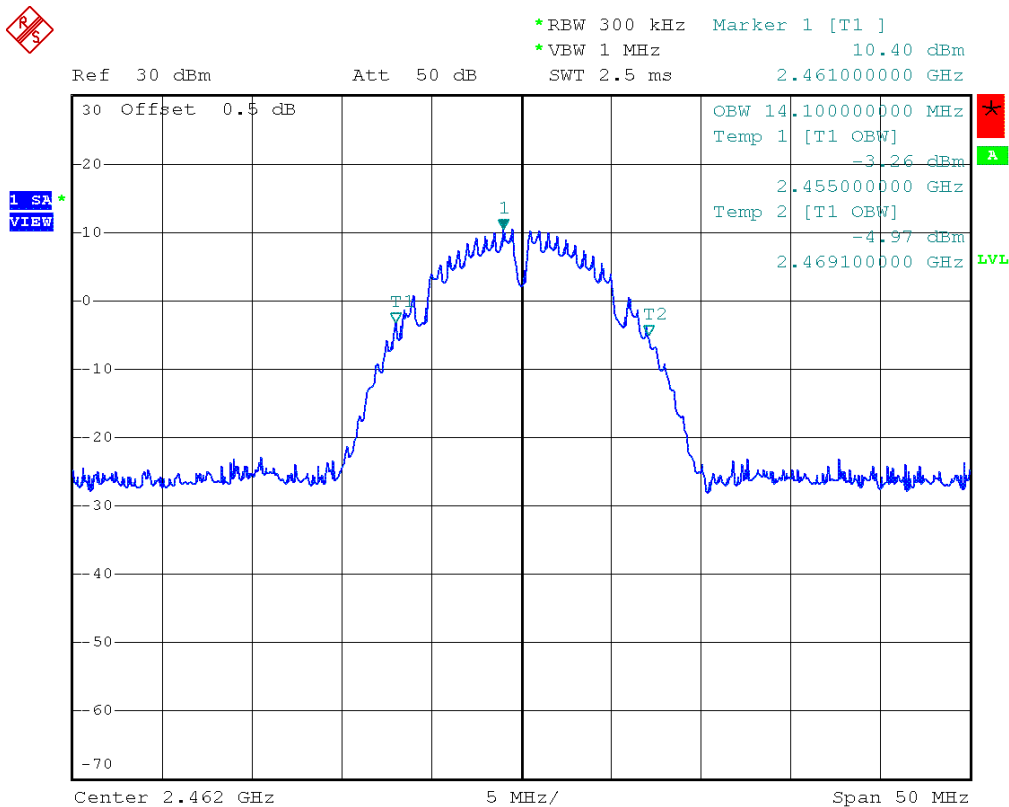
Comment: Occupied bandwidth: 14000 KHz
 Date: 7.JAN.2015 15:07:20

Occupied Bandwidth – DSSS F_{HIGH}

Occupied Bandwidth acc. to RSS-Gen

Project Number: G0M-1410-4214

Applicant: Leica Geosystems AG
 EUT Name: Bluetooth, WLAN and BLE Module
 Model: TiWi-BLE
 Test Site: Eurofins Product Service GmbH
 Operator: Wilfried Treffke
 Test Conditions: Tnom / Vnom
 Mode: Tx, WLAN, DSSS, 1MBit, 2462 MHz, modulated
 Test Date: 2015-01-07
 Verdict: NONE (INFORMATION ONLY)
 Note 1: A spectrum analyzer with an integrated 99% power bandwidth function is used
 Note 2: OBW= 14.100 MHz



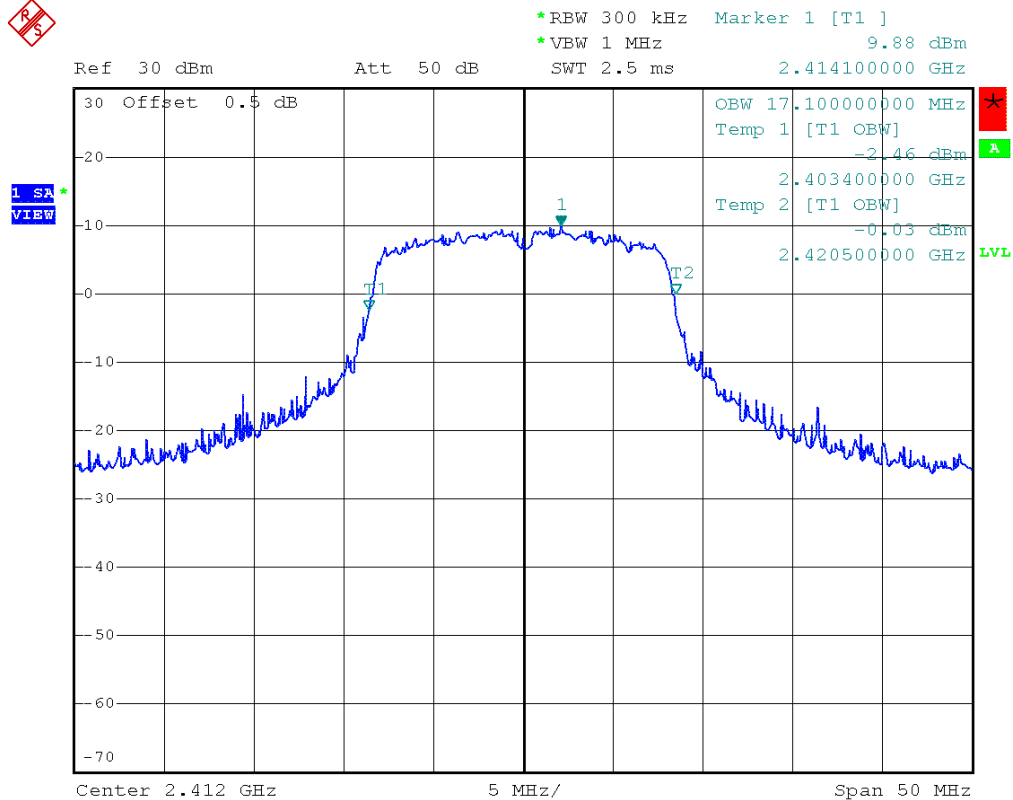
Comment: Occupied bandwidth: 14100 KHz
 Date: 7.JAN.2015 15:09:26

Occupied Bandwidth – OFDM F_{LOW}

Occupied Bandwidth acc. to RSS-Gen

Project Number: G0M-1410-4214

Applicant: Leica Geosystems AG
 EUT Name: Bluetooth, WLAN and BLE Module
 Model: TiWi-BLE
 Test Site: Eurofins Product Service GmbH
 Operator: Wilfried Treffke
 Test Conditions: Tnom / Vnom
 Mode: Tx, WLAN, OFDM, 6MBit, 2412 MHz, modulated
 Test Date: 2015-01-07
 Verdict: NONE (INFORMATION ONLY)
 Note 1: A spectrum analyzer with an integrated 99% power bandwidth function is used
 Note 2: OBW= 17.100 MHz



Comment: Occupied bandwidth: 17100 KHz
 Date: 7.JAN.2015 15:12:07

Occupied Bandwidth – OFDM F_{MID}

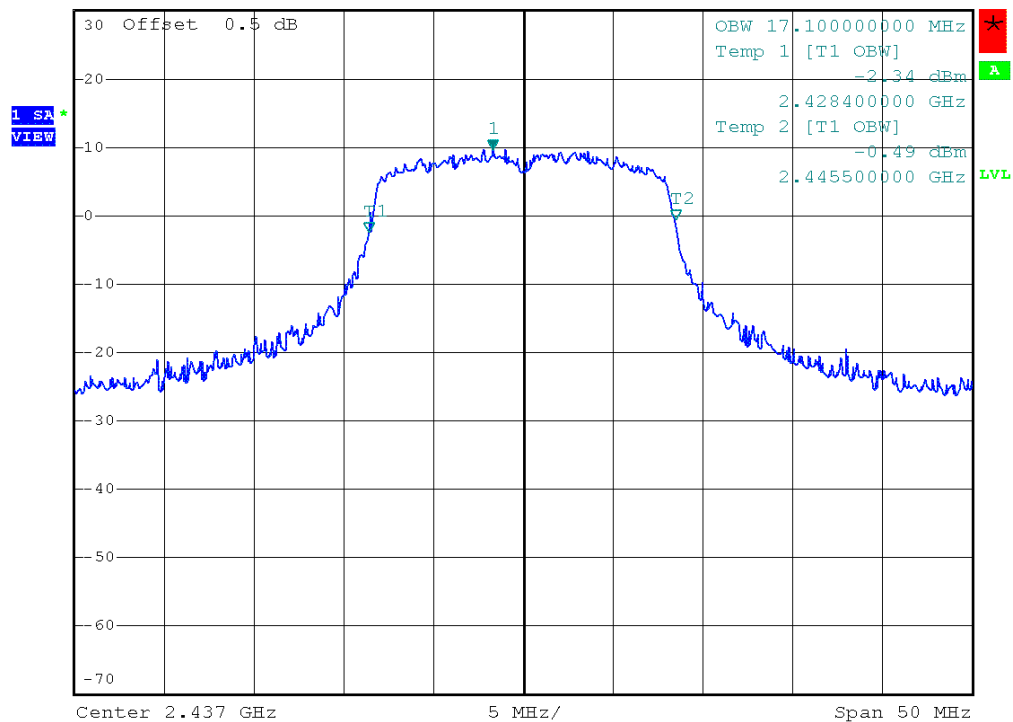
Occupied Bandwidth acc. to RSS-Gen

Project Number: G0M-1410-4214

Applicant: Leica Geosystems AG
 EUT Name: Bluetooth, WLAN and BLE Module
 Model: TiWi-BLE
 Test Site: Eurofins Product Service GmbH
 Operator: Wilfried Treffke
 Test Conditions: Tnom / Vnom
 Mode: Tx, WLAN, OFDM, 6MBit, 2437 MHz, modulated
 Test Date: 2015-01-07
 Verdict: NONE (INFORMATION ONLY)
 Note 1: A spectrum analyzer with an integrated 99% power bandwidth function is used
 Note 2: OBW= 17.100 MHz



*RBW 300 kHz Marker 1 [T1] 9.76 dBm
 *VBW 1 MHz
 Ref 30 dBm Att 50 dB SWT 2.5 ms 2.435300000 GHz



Comment: Occupied bandwidth: 17100 KHz
 Date: 7.JAN.2015 15:13:40

Occupied Bandwidth – OFDM F_{HIGH}

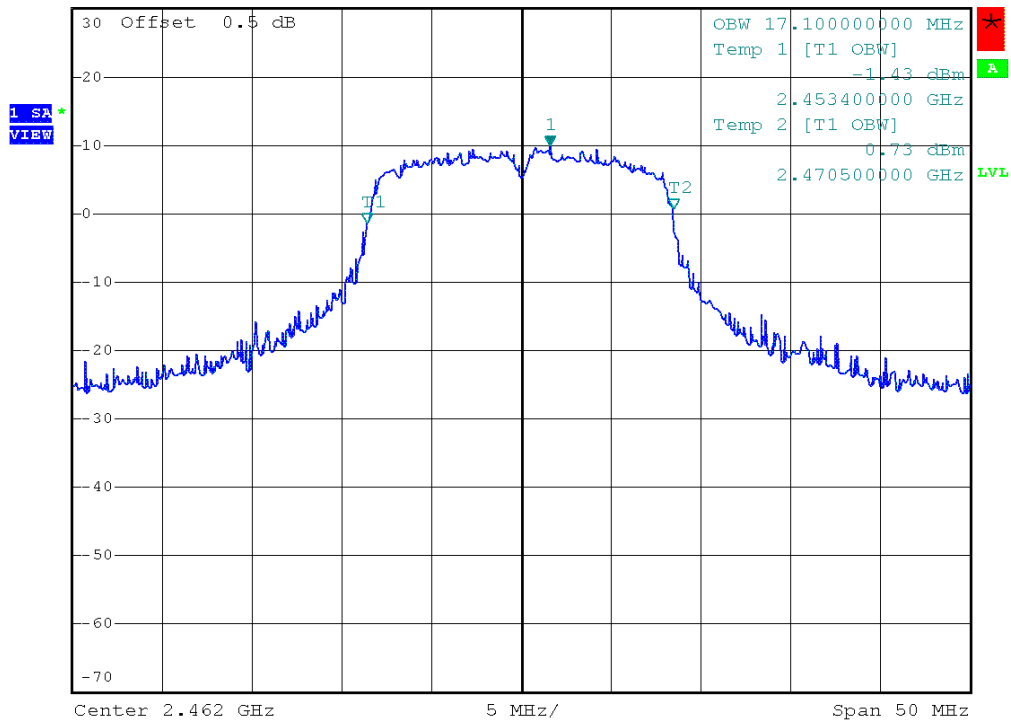
Occupied Bandwidth acc. to RSS-Gen

Project Number: G0M-1410-4214

Applicant: Leica Geosystems AG
 EUT Name: Bluetooth, WLAN and BLE Module
 Model: TiWi-BLE
 Test Site: Eurofins Product Service GmbH
 Operator: Wilfried Treffke
 Test Conditions: Tnom / Vnom
 Mode: Tx, WLAN, OFDM, 6MBit, 2462 MHz, modulated
 Test Date: 2015-01-07
 Verdict: NONE (INFORMATION ONLY)
 Note 1: A spectrum analyzer with an integrated 99% power bandwidth function is used
 Note 2: OBW= 17.100 MHz



*RBW 300 kHz Marker 1 [T1]
 *VBW 1 MHz 9.89 dBm
 Ref 30 dBm Att 50 dB SWT 2.5 ms 2.463600000 GHz



Comment: Occupied bandwidth: 17100 KHz
 Date: 7.JAN.2015 15:15:05

Occupied Bandwidth – HT20 F_{Low}

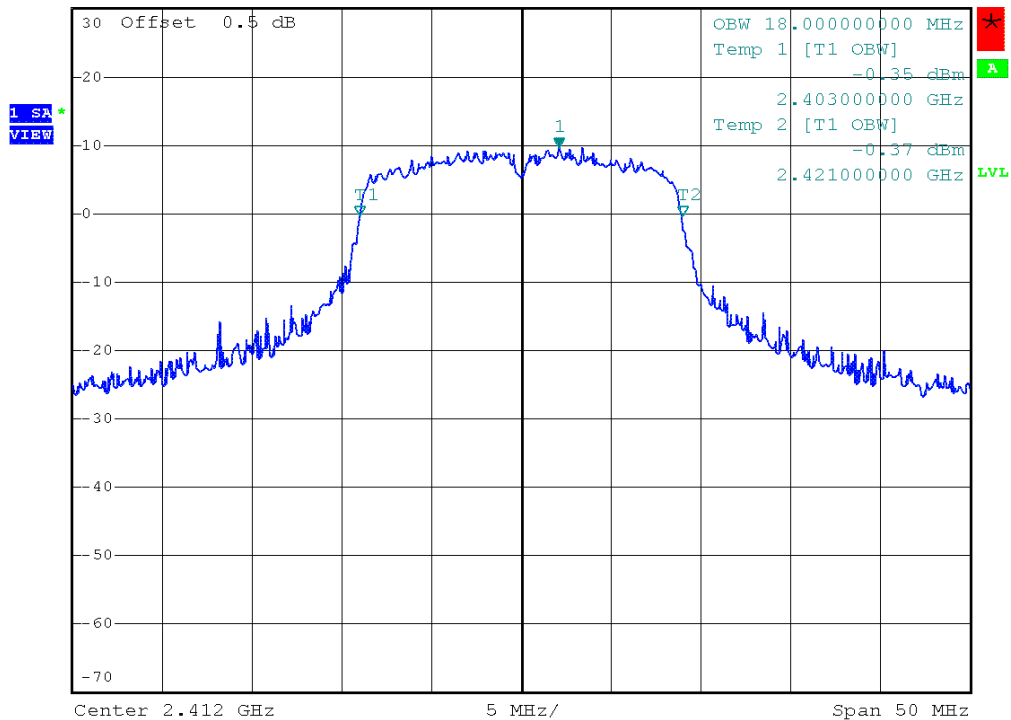
Occupied Bandwidth acc. to RSS-Gen

Project Number: G0M-1410-4214

Applicant: Leica Geosystems AG
 EUT Name: Bluetooth, WLAN and BLE Module
 Model: TiWi-BLE
 Test Site: Eurofins Product Service GmbH
 Operator: Wilfried Treffke
 Test Conditions: Tnom / Vnom
 Mode: Tx, WLAN, HT20, MCS0, 2412 MHz, modulated
 Test Date: 2015-01-07
 Verdict: NONE (INFORMATION ONLY)
 Note 1: A spectrum analyzer with an integrated 99% power bandwidth function is used
 Note 2: OBW= 18.000 MHz



*RBW 300 kHz Marker 1 [T1] 9.66 dBm
 *VBW 1 MHz
 Ref 30 dBm Att 50 dB SWT 2.5 ms 2.414100000 GHz



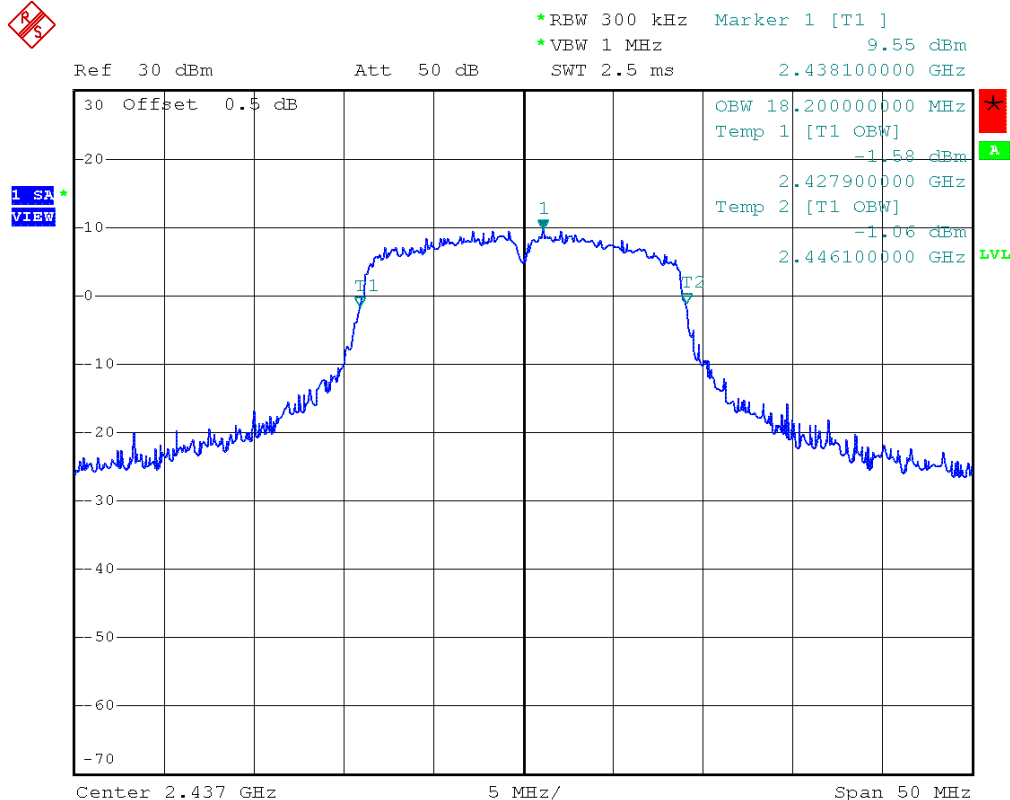
Comment: Occupied bandwidth: 18000 KHz
 Date: 7.JAN.2015 15:17:48

Occupied Bandwidth – HT20 F_{MID}

Occupied Bandwidth acc. to RSS-Gen

Project Number: G0M-1410-4214

Applicant: Leica Geosystems AG
 EUT Name: Bluetooth, WLAN and BLE Module
 Model: TiWi-BLE
 Test Site: Eurofins Product Service GmbH
 Operator: Wilfried Treffke
 Test Conditions: Tnom / Vnom
 Mode: Tx, WLAN, HT20, MCS0, 2437 MHz, modulated
 Test Date: 2015-01-07
 Verdict: NONE (INFORMATION ONLY)
 Note 1: A spectrum analyzer with an integrated 99% power bandwidth function is used
 Note 2: OBW= 18.200 MHz



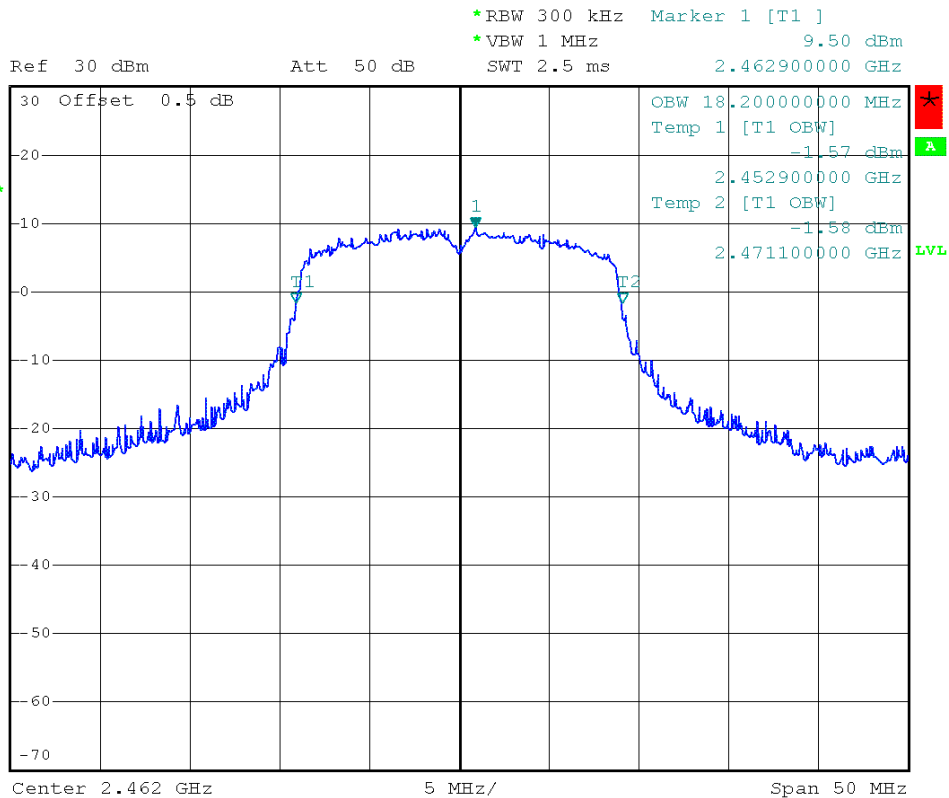
Comment: Occupied bandwidth: 18200 KHz
 Date: 7.JAN.2015 15:19:30

Occupied Bandwidth – HT20 F_{HIGH}

Occupied Bandwidth acc. to RSS-Gen

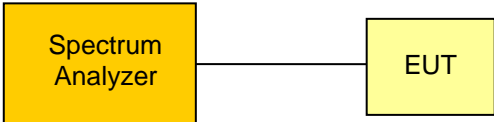
Project Number: G0M-1410-4214

Applicant: Leica Geosystems AG
 EUT Name: Bluetooth, WLAN and BLE Module
 Model: TiWi-BLE
 Test Site: Eurofins Product Service GmbH
 Operator: Wilfried Treffke
 Test Conditions: Tnom / Vnom
 Mode: Tx, WLAN, HT20, MCS0, 2462 MHz, modulated
 Test Date: 2015-01-07
 Verdict: NONE (INFORMATION ONLY)
 Note 1: A spectrum analyzer with an integrated 99% power bandwidth function is used
 Note 2: OBW= 18.200 MHz



Comment: Occupied bandwidth: 18200 KHz
 Date: 7.JAN.2015 15:21:03

3.2 Test Conditions and Results – 6 dB Bandwidth

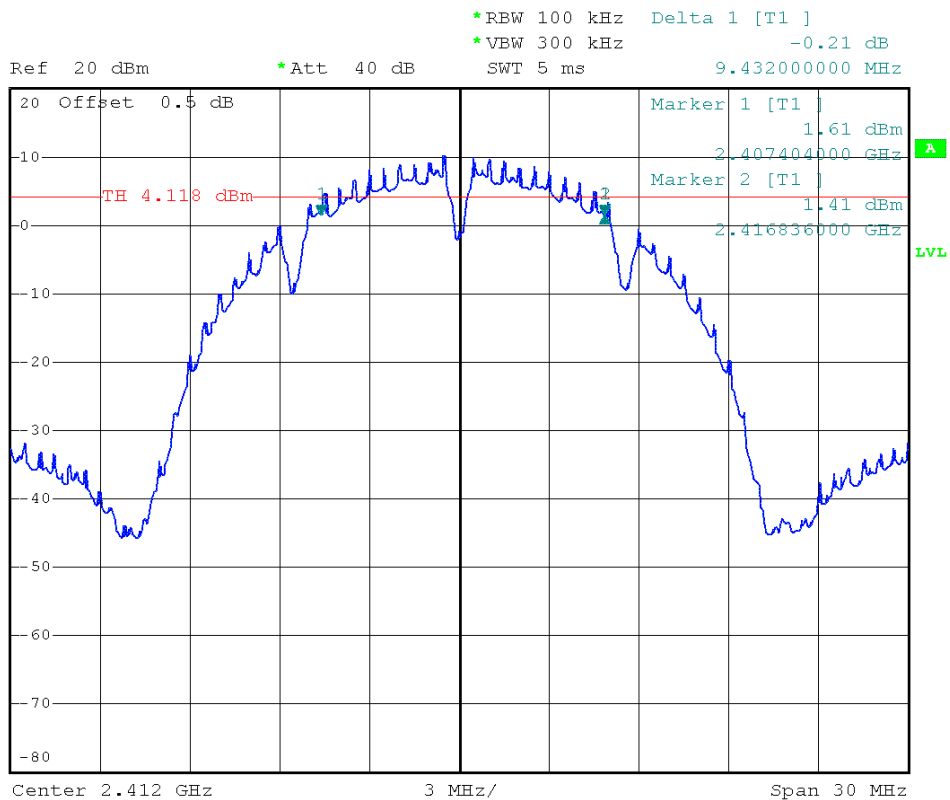
6dB Bandwidth acc. to FCC 15.247 / IC RSS-210				Verdict: PASS	
EUT requirement rule parts and clause	Reference				
	FCC 15.247(a)(2) / IC RSS-210 A8.2				
Test according to measurement reference	Reference Method				
	FCC KDB Publication No. 558074				
Test frequency range	Tested frequencies				
	$F_{LOW} / F_{MID} / F_{HIGH}$				
Limits					
Limit					
$\geq 500\text{kHz}$					
Test setup					
					
Test procedure					
<ol style="list-style-type: none"> 1. EUT set to test mode 2. Span set to at least twice the emission spectrum 3. Detector set to peak and max hold and RBW is set to 100 kHz 4. Envelope peak value of emission spectrum is selected 5. Marker on envelope of spectrum is set to level of -6 dB to the left of the peak 6. Marker on envelope of spectrum is set to level of -6 dB to the right of the peak 7. 6 dB Bandwidth is determined by marker frequency separation 					
Test results					
Channel	Frequency [MHz]	Mode	6 dB Bandwidth [kHz]	Limit [kHz]	Result
F_{LOW}	2412	DSSS	9432	500	PASS
F_{MID}	2437	DSSS	9144	500	PASS
F_{HIGH}	2462	DSSS	9144	500	PASS
F_{LOW}	2412	OFDM	15636	500	PASS
F_{MID}	2437	OFDM	15888	500	PASS
F_{HIGH}	2462	OFDM	15384	500	PASS
F_{LOW}	2412	HT20	15756	500	PASS
F_{MID}	2437	HT20	15576	500	PASS
F_{HIGH}	2462	HT20	15.624	500	PASS
Comments:					

6 dB Bandwidth – DSSS F_{LOW}

Minimum 6 dB Bandwidth acc. to FCC 15.247

Project Number: G0M-1410-4214

Applicant: Leica Geosystems AG
 EUT Name: Bluetooth, WLAN and BLE Module
 Model: TiWi-BLE
 Test Site: Eurofins Product Service GmbH
 Operator: Wilfried Treffke
 Test Conditions: Tnom / Vnom
 Mode: Tx, WLAN, DSSS, 1Mbps, 2412 MHz, modulated
 Test Date: 2015-01-07
 Verdict: PASS
 Note 1: Procedure 8.1 DTS (558074 D01 Meas Guidance)
 Note 2: Minimum 6 dB Bandwidth conducted

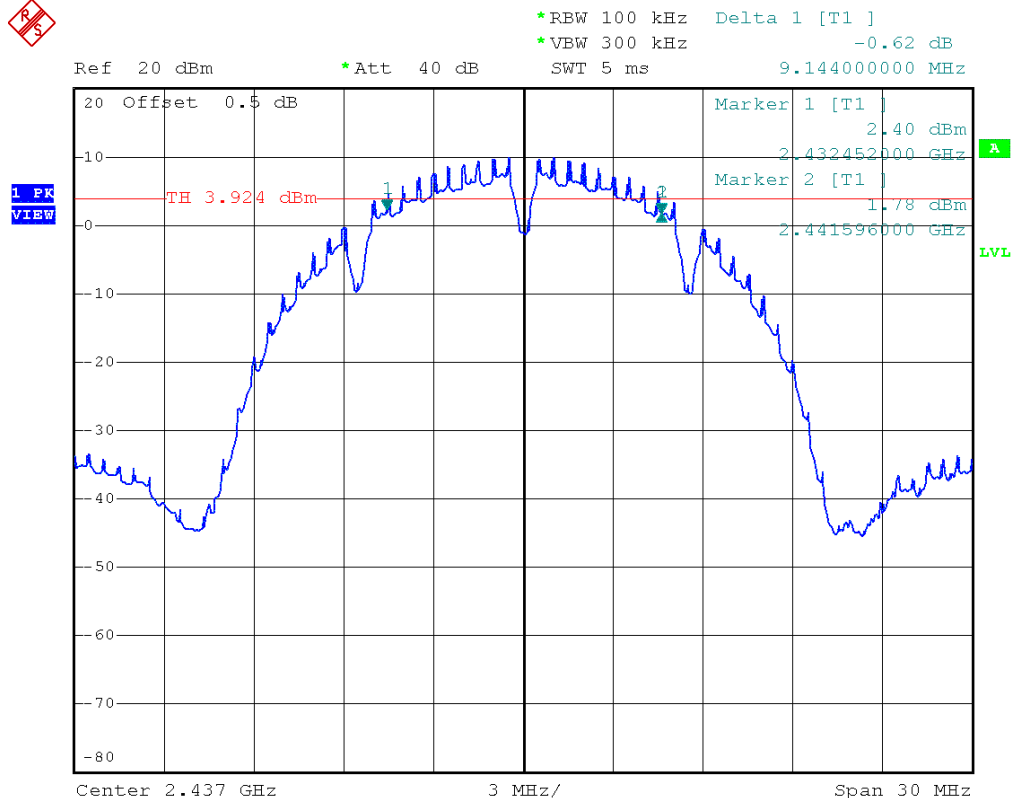


Comment: 6 dB bandwidth: 9432 KHz > 500 KHz; verdict: PASS
 Date: 7.JAN.2015 15:36:57

6 dB Bandwidth – DSSS F_{MID}
Minimum 6 dB Bandwidth acc. to FCC 15.247

Project Number: G0M-1410-4214

Applicant: Leica Geosystems AG
 EUT Name: Bluetooth, WLAN and BLE Module
 Model: TiWi-BLE
 Test Site: Eurofins Product Service GmbH
 Operator: Wilfried Treffke
 Test Conditions: Tnom / Vnom
 Mode: Tx, WLAN, DSSS, 1Mbps, 2437 MHz, modulated
 Test Date: 2015-01-07
 Verdict: PASS
 Note 1: Procedure 8.1 DTS (558074 D01 Meas Guidance)
 Note 2: Minimum 6 dB Bandwidth conducted



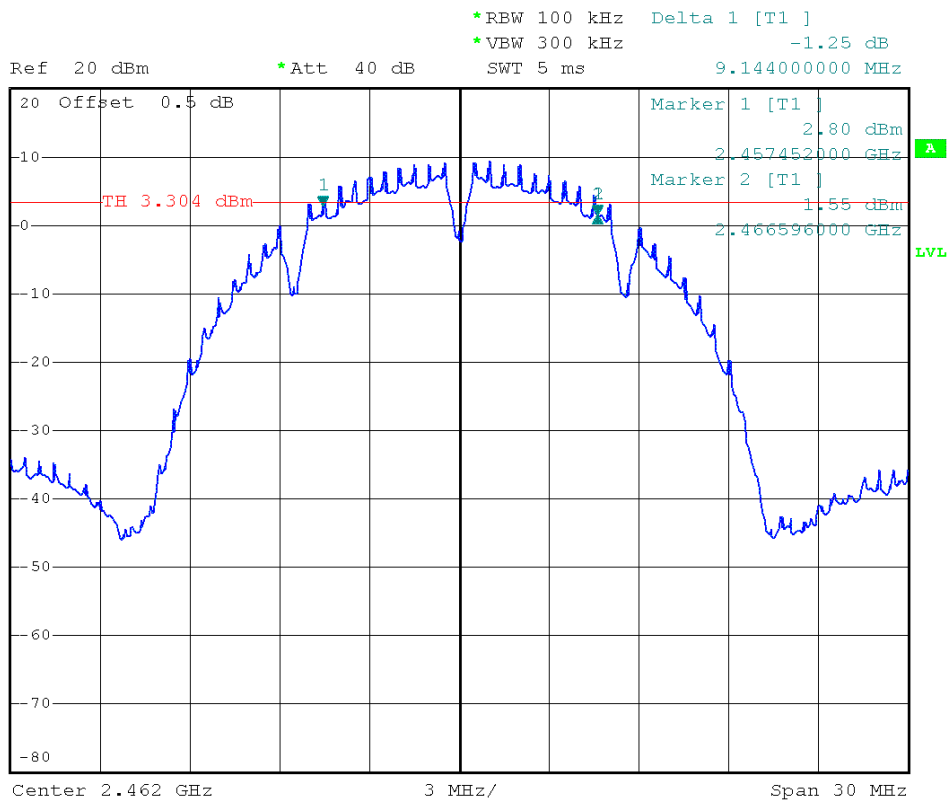
Comment: 6 dB bandwidth: 9144 KHz > 500 KHz; verdict: PASS
 Date: 7.JAN.2015 15:39:12

6 dB Bandwidth – DSSS F_{HIGH}

Minimum 6 dB Bandwidth acc. to FCC 15.247

Project Number: G0M-1410-4214

Applicant: Leica Geosystems AG
 EUT Name: Bluetooth, WLAN and BLE Module
 Model: TiWi-BLE
 Test Site: Eurofins Product Service GmbH
 Operator: Wilfried Treffke
 Test Conditions: Tnom / Vnom
 Mode: Tx, WLAN, DSSS, 1Mbps, 2462 MHz, modulated
 Test Date: 2015-01-07
 Verdict: PASS
 Note 1: Procedure 8.1 DTS (558074 D01 Meas Guidance)
 Note 2: Minimum 6 dB Bandwidth conducted

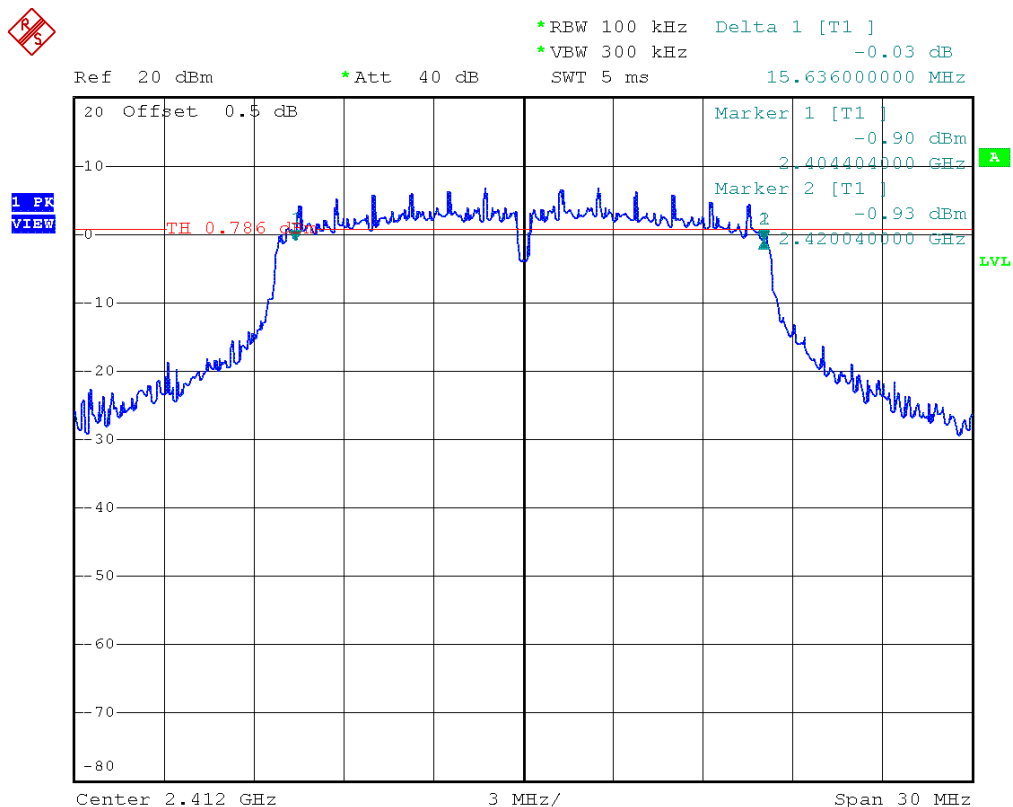


Comment: 6 dB bandwidth: 9144 KHz > 500 KHz; verdict: PASS
 Date: 7.JAN.2015 15:42:05

6 dB Bandwidth – OFDM F_{LOW}
Minimum 6 dB Bandwidth acc. to FCC 15.247

Project Number: G0M-1410-4214

Applicant: Leica Geosystems AG
 EUT Name: Bluetooth, WLAN and BLE Module
 Model: TiWi-BLE
 Test Site: Eurofins Product Service GmbH
 Operator: Wilfried Treffke
 Test Conditions: Tnom / Vnom
 Mode: Tx, WLAN, OFDM, 6Mbps, 2412 MHz, modulated
 Test Date: 2015-01-07
 Verdict: PASS
 Note 1: Procedure 8.1 DTS (558074 D01 Meas Guidance)
 Note 2: Minimum 6 dB Bandwidth conducted



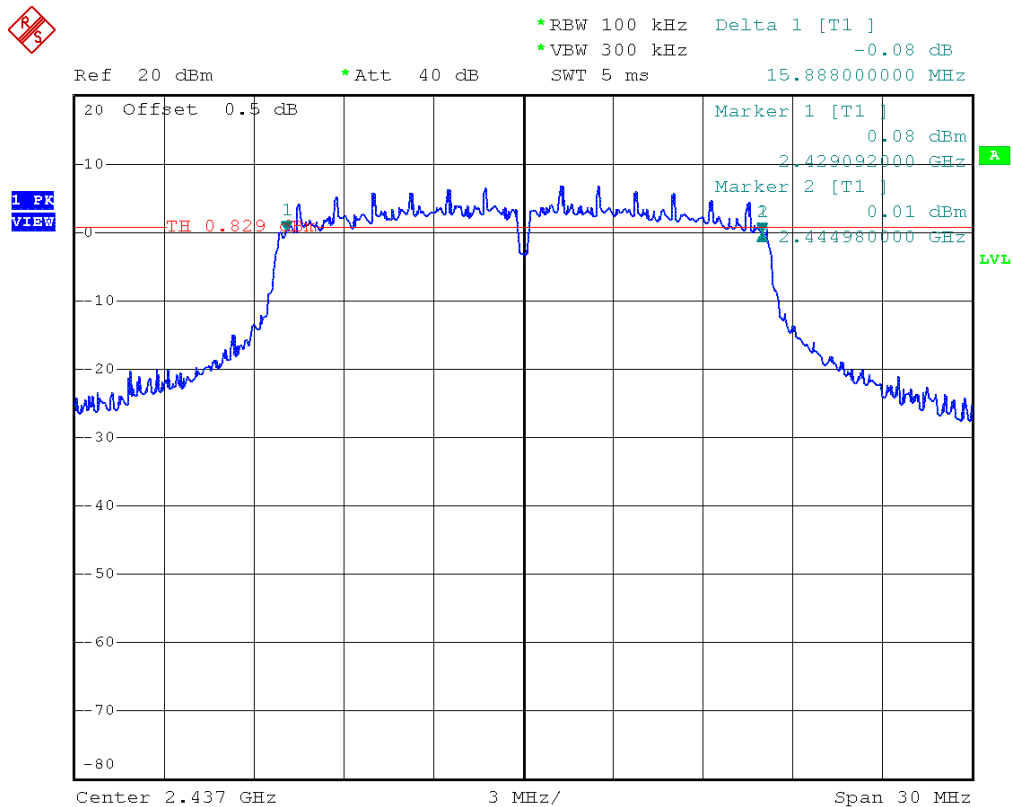
Comment: 6 dB bandwidth: 15636 KHz > 500 KHz; verdict: PASS
 Date: 7.JAN.2015 15:46:53

6 dB Bandwidth – OFDM F_{MID}

Minimum 6 dB Bandwidth acc. to FCC 15.247

Project Number: G0M-1410-4214

Applicant: Leica Geosystems AG
 EUT Name: Bluetooth, WLAN and BLE Module
 Model: TiWi-BLE
 Test Site: Eurofins Product Service GmbH
 Operator: Wilfried Treffke
 Test Conditions: Tnom / Vnom
 Mode: Tx, WLAN, OFDM, 6Mbps, 2437 MHz, modulated
 Test Date: 2015-01-07
 Verdict: PASS
 Note 1: Procedure 8.1 DTS (558074 D01 Meas Guidance)
 Note 2: Minimum 6 dB Bandwidth conducted

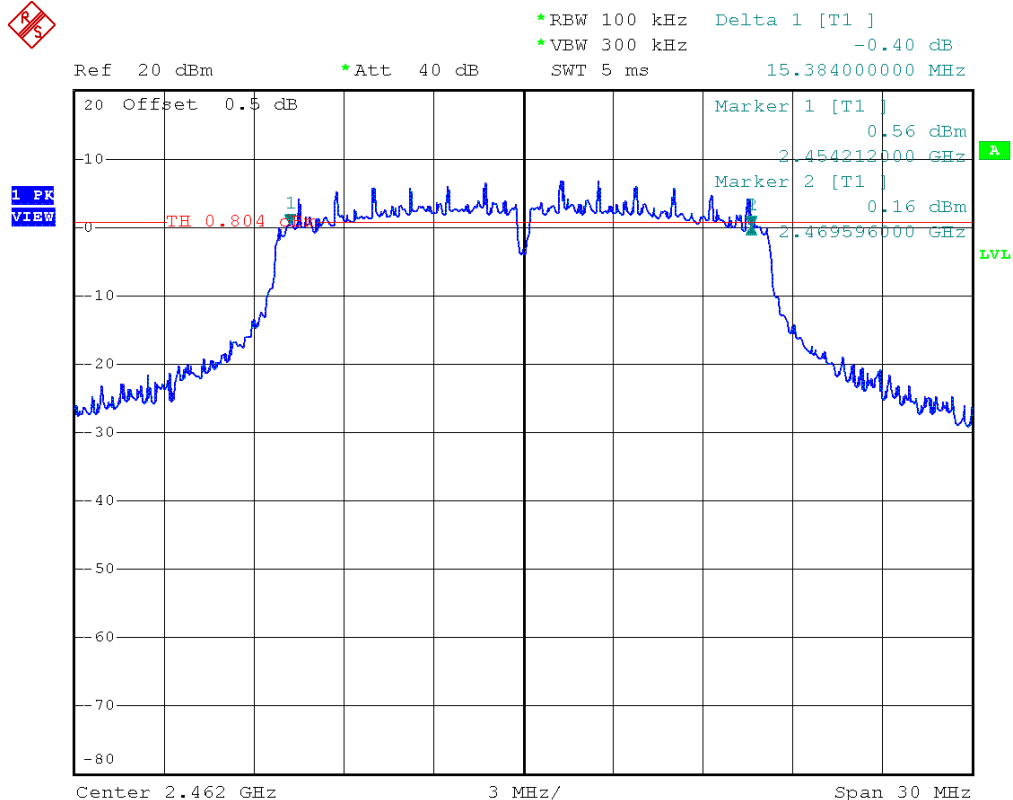


Comment: 6 dB bandwidth: 15888 KHz > 500 KHz; verdict: PASS
 Date: 7.JAN.2015 15:49:10

6 dB Bandwidth – OFDM F_{HIGH}
Minimum 6 dB Bandwidth acc. to FCC 15.247

Project Number: G0M-1410-4214

Applicant: Leica Geosystems AG
 EUT Name: Bluetooth, WLAN and BLE Module
 Model: TiWi-BLE
 Test Site: Eurofins Product Service GmbH
 Operator: Wilfried Treffke
 Test Conditions: Tnom / Vnom
 Mode: Tx, WLAN, OFDM, 6Mbps, 2462 MHz, modulated
 Test Date: 2015-01-07
 Verdict: PASS
 Note 1: Procedure 8.1 DTS (558074 D01 Meas Guidance)
 Note 2: Minimum 6 dB Bandwidth conducted

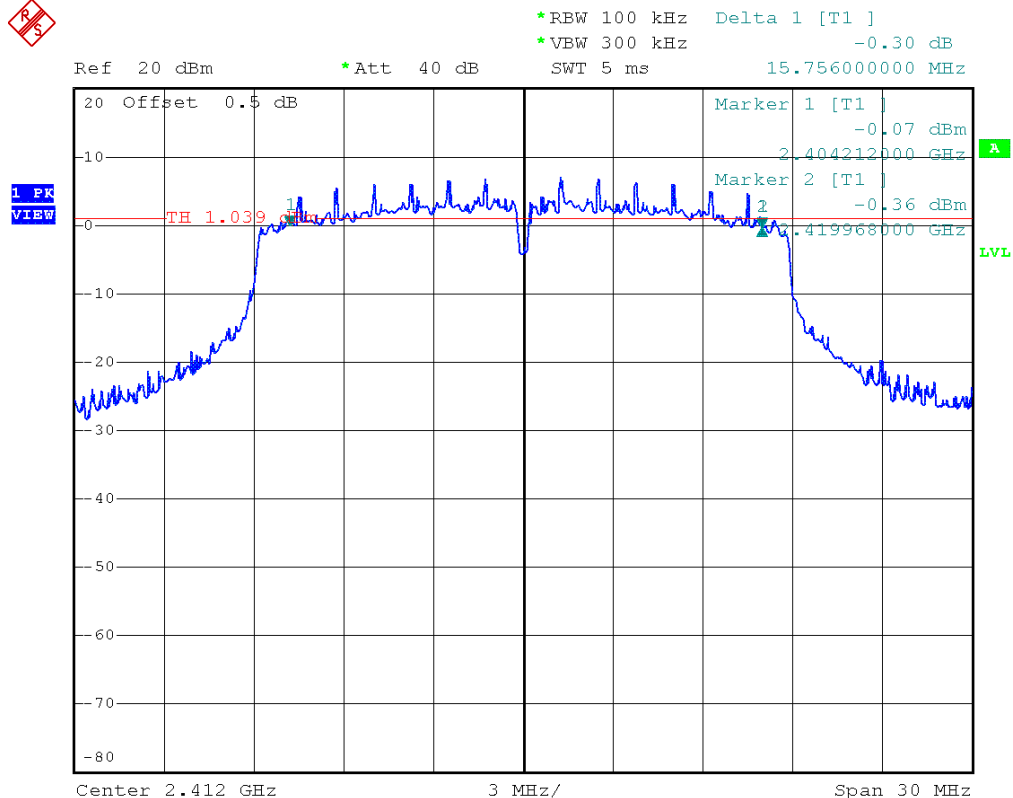


Comment: 6 dB bandwidth: 15384 KHz > 500 KHz; verdict: PASS
 Date: 7.JAN.2015 15:51:13

6 dB Bandwidth – HT20 F_{LOW}
Minimum 6 dB Bandwidth acc. to FCC 15.247

Project Number: G0M-1410-4214

Applicant: Leica Geosystems AG
 EUT Name: Bluetooth, WLAN and BLE Module
 Model: TiWi-BLE
 Test Site: Eurofins Product Service GmbH
 Operator: Wilfried Treffke
 Test Conditions: Tnom / Vnom
 Mode: Tx, WLAN, HT20, MCS0, 2412 MHz, modulated
 Test Date: 2015-01-07
 Verdict: PASS
 Note 1: Procedure 8.1 DTS (558074 D01 Meas Guidance)
 Note 2: Minimum 6 dB Bandwidth conducted

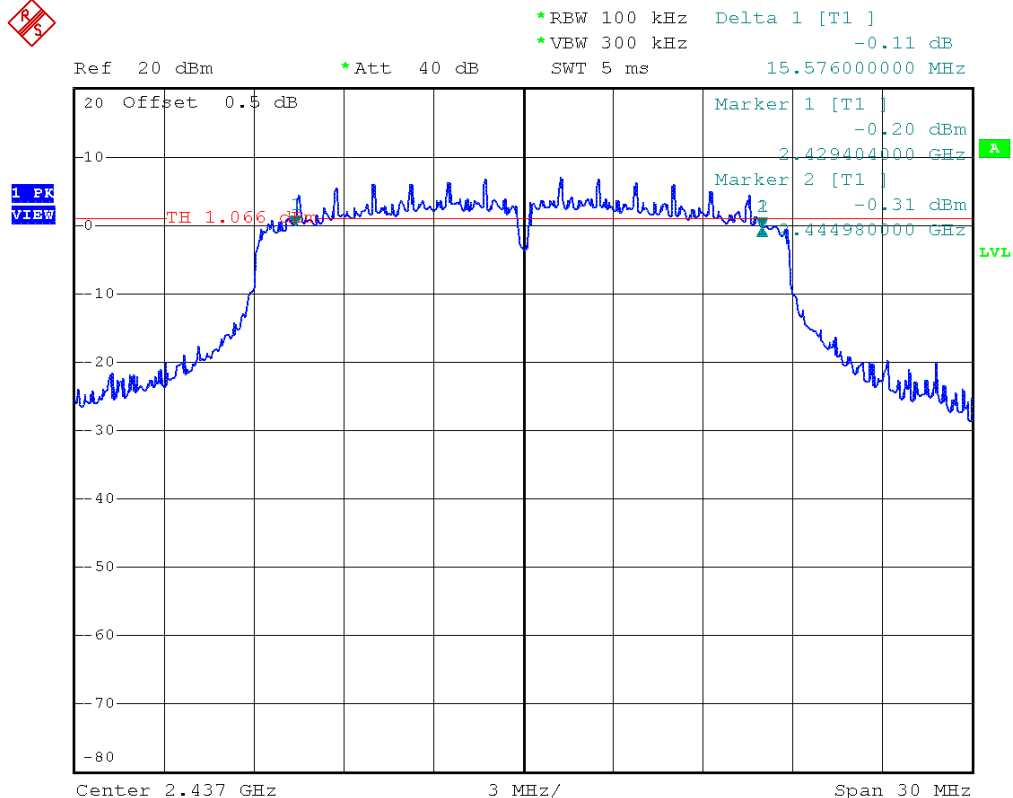


Comment: 6 dB bandwidth: 15756 KHz > 500 KHz; verdict: PASS
 Date: 7.JAN.2015 15:55:15

6 dB Bandwidth – HT20_{MID}
Minimum 6 dB Bandwidth acc. to FCC 15.247

Project Number: G0M-1410-4214

Applicant: Leica Geosystems AG
 EUT Name: Bluetooth, WLAN and BLE Module
 Model: TiWi-BLE
 Test Site: Eurofins Product Service GmbH
 Operator: Wilfried Treffke
 Test Conditions: Tnom / Vnom
 Mode: Tx, WLAN, HT20, MCS0, 2437 MHz, modulated
 Test Date: 2015-01-07
 Verdict: PASS
 Note 1: Procedure 8.1 DTS (558074 D01 Meas Guidance)
 Note 2: Minimum 6 dB Bandwidth conducted

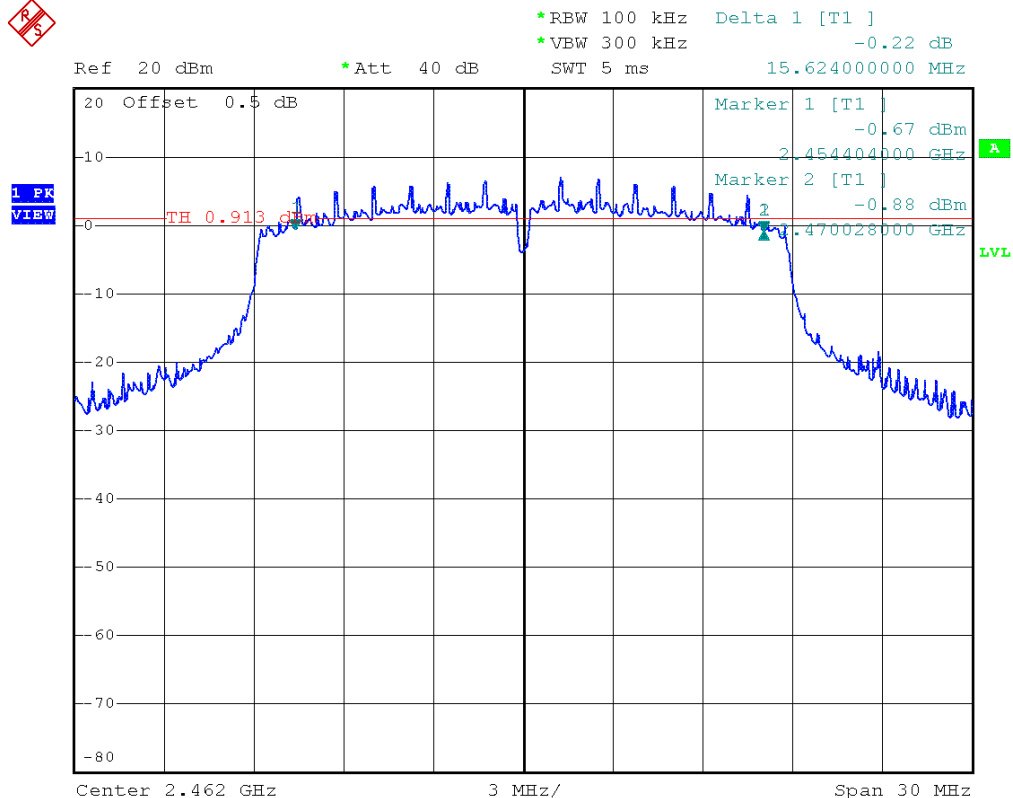


Comment: 6 dB bandwidth: 15576 KHz > 500 KHz; verdict: PASS
 Date: 7.JAN.2015 15:58:00

6 dB Bandwidth – HT20 F_{HIGH}
Minimum 6 dB Bandwidth acc. to FCC 15.247

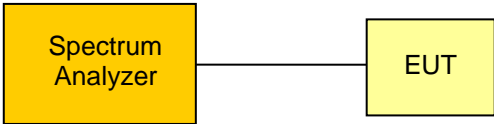
Project Number: G0M-1410-4214

Applicant: Leica Geosystems AG
 EUT Name: Bluetooth, WLAN and BLE Module
 Model: TiWi-BLE
 Test Site: Eurofins Product Service GmbH
 Operator: Wilfried Treffke
 Test Conditions: Tnom / Vnom
 Mode: Tx, WLAN, HT20, MCS0, 2462 MHz, modulated
 Test Date: 2015-01-07
 Verdict: PASS
 Note 1: Procedure 8.1 DTS (558074 D01 Meas Guidance)
 Note 2: Minimum 6 dB Bandwidth conducted




Comment: 6 dB bandwidth: 15624 KHz > 500 KHz; verdict: PASS
 Date: 7.JAN.2015 16:00:01

3.3 Test Conditions and Results – Maximum peak conducted power

Maximum peak conducted power acc. to FCC 15.247 / IC RSS-210		Verdict: PASS
EUT requirement rule parts and clause	Reference	
	FCC 15.247(b)(3) / IC RSS-210 A8.4	
Test according to measurement reference	Reference Method	
	FCC KDB Publication No. 558074	
Test frequency range	Tested frequencies	
	$F_{\text{LOW}} / F_{\text{MID}} / F_{\text{HIGH}}$	
Measurement mode	Peak	
Maximum antenna gain	2.2 dBi \Rightarrow Limit correction = 0 dB	
Limits		
Limit		
1 W (30 dBm)		
The conducted output power limit specified above is based on the use of antennas with directional gains that do not exceed 6 dBi. If transmitting antennas of directional gain greater than 6 dBi are used, the conducted output power from the intentional radiator shall be reduced below the stated values in the table, as appropriate, by the amount in dB that the directional gain of the antenna exceeds 6 dBi.		
Test setup		
		
Test procedure		
<ol style="list-style-type: none"> 1. EUT set to test mode (Communication tester is used if needed) 2. Center frequency set to test channel center frequency 3. Span set to twice the 20 dB bandwidth and detector to peak and max hold 4. Resolution bandwidth is set to 20 MHz 5. Peak conducted power is determined from peak of spectrum envelope 		

Test results							
Channel	Frequency [MHz]	Voltage	Mode	Peak power [dbm]	Peak power [W]	Limit [dBm]	Margin [dB]
F _{LOW}	2412	3.6 VDC	DSSS	20.3	0.107	30	-09.70
F _{MID}	2437	3.6 VDC	DSSS	20.0	0.100	30	-10.00
F _{HIGH}	2462	3.6 VDC	DSSS	19.9	0.098	30	-10.10
F _{LOW}	2412	3.6 VDC	OFDM	25.1	0.257	30	-04.90
F _{MID}	2437	3.6 VDC	OFDM	25.0	0.245	30	-05.00
F _{HIGH}	2462	3.6 VDC	OFDM	25.0	0.229	30	-05.00
F _{LOW}	2412	3.6 VDC	HT20	25.5	0.257	30	-04.50
F _{MID}	2437	3.6 VDC	HT20	25.5	0.245	30	-04.50
F _{HIGH}	2462	3.6 VDC	HT20	25.0	0.229	30	-05.00
Comments:							

3.4 Test Conditions and Results – Power spectral density

Power spectral density acc. to FCC 15.247 / IC RSS-210					Verdict: PASS	
EUT requirement rule parts and clause	Reference					
	FCC 15.247(e) / IC RSS-210 A8.2					
Test according to measurement reference	Reference Method					
	FCC KDB Publication No. 558074					
Test frequency range	Tested frequencies					
	$F_{LOW}, F_{MID}, F_{HIGH}$					
Measurement mode	Peak					
Limits						
8 dBm / 3 kHz						
Test setup						
 <pre> graph LR SA[Spectrum Analyzer] --- EUT[EUT] </pre>						
Test procedure						
<ol style="list-style-type: none"> 1. EUT set to test mode (Communication tester is used if needed) 2. Center frequency set to test channel center frequency 3. Span is set large enough to capture maximum emissions in passband, RBW is set to 3kHz 4. Peak power density is determined from peak emission of envelope 						
Test results						
Channel	Frequency [MHz]	Test mode	Peak frequency [MHz]	Peak power density [dBm/10kHz]	Limit [dBm/3kHz]	Margin [dB]
F_{LOW}	2412	DSSS	2410.47	1.58	8.0	-06.42
F_{MID}	2437	DSSS	2436.46	1.26	8.0	-06.74
F_{HIGH}	2462	DSSS	2462.54	1.27	8.0	-06.73
F_{LOW}	2412	OFDM	2413.26	-0.81	8.0	-08.81
F_{MID}	2437	OFDM	2440.15	-1.89	8.0	-09.89
F_{HIGH}	2462	OFDM	2465.15	-1.85	8.0	-09.85
F_{LOW}	2412	HT20	2409.48	-1.32	8.0	-09.32
F_{MID}	2437	HT20	2438.26	-1.74	8.0	-09.74
F_{HIGH}	2462	HT20	2464.52	-2.87	8.0	-10.87
Comments:						

3.5 Test Conditions and Results – AC power line conducted emissions

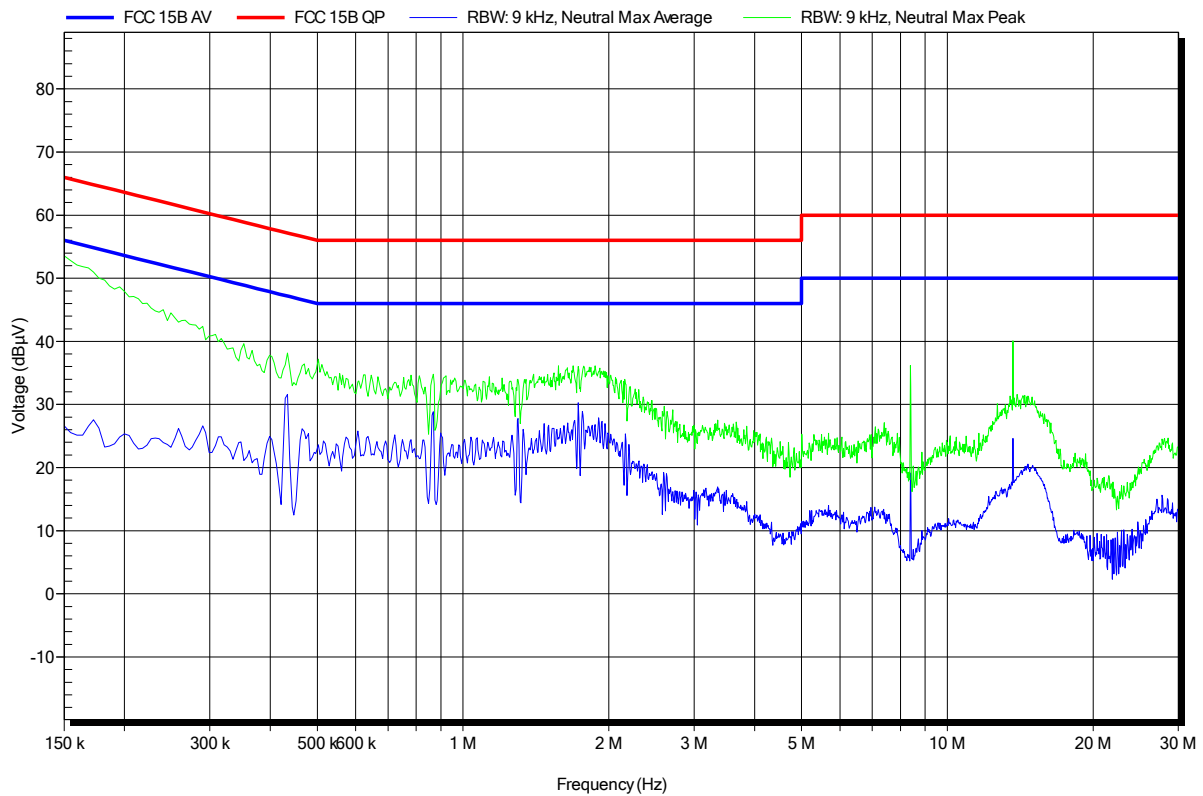
Power line conducted emissions acc. to FCC 47 CFR 15.207 / IC RSS-Gen		Verdict: PASS		
Test according referenced standards	Reference Method			
	ANSI C63.4			
Fully configured sample scanned over the following frequency range	Frequency range			
	0.15 MHz to 30 MHz			
Points of Application	Application Interface			
AC Mains	LISN			
EUT test mode	AC-Powerline			
Limits and results				
Frequency [MHz]	Quasi-Peak [dB μ V]	Result	Average [dB μ V]	Result
0.15 to 5	66 to 56*	PASS	56 to 46*	PASS
0.5 to 5	56	PASS	46	PASS
5 to 30	60	PASS	50	PASS
Comments: * Limit decreases linearly with the logarithm of the frequency.				

Conducted Emissions
EMI voltage test in the ac-mains according to FCC 15B

Project number: G0M-1410-4214

Manufacturer: Leica Geosystems AG
 EUT Name: Bluetooth, WLAN and BLE Modul
 Model: TiWi-BLE
 Test Site: Eurofins Product Service GmbH
 Operator: Mr. Klein
 Test Conditions: Tnom: 23°C, Unom: 3.6VDC via AC/DC-adaptor
 LISN: ESH2-Z5 N
 Mode: constant TX
 Test Date: 2015-03-17
 Note:

Index 2

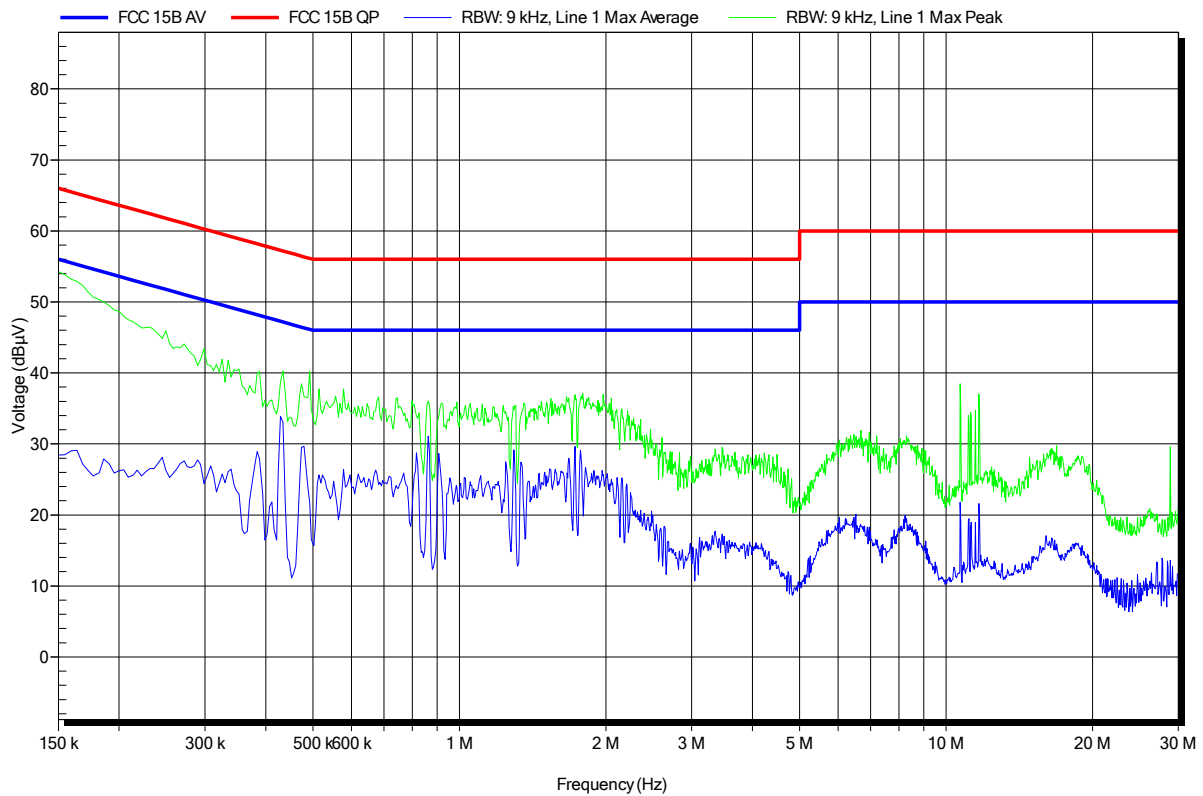


Conducted Emissions
EMI voltage test in the ac-mains according to FCC 15B


Project number: G0M-1410-4214

Manufacturer: Leica Geosystems AG
 EUT Name: Bluetooth, WLAN and BLE Modul
 Model: TiWi-BLE
 Test Site: Eurofins Product Service GmbH
 Operator: Mr. Klein
 Test Conditions: Tnom: 23°C, Unom: 3.6VDC via AC/DC-adaptor
 LISN: ESH2-Z5 L
 Mode: constant TX
 Test Date: 2015-03-17
 Note:

Index 1



3.6 Test Conditions and Results – Band edge compliance

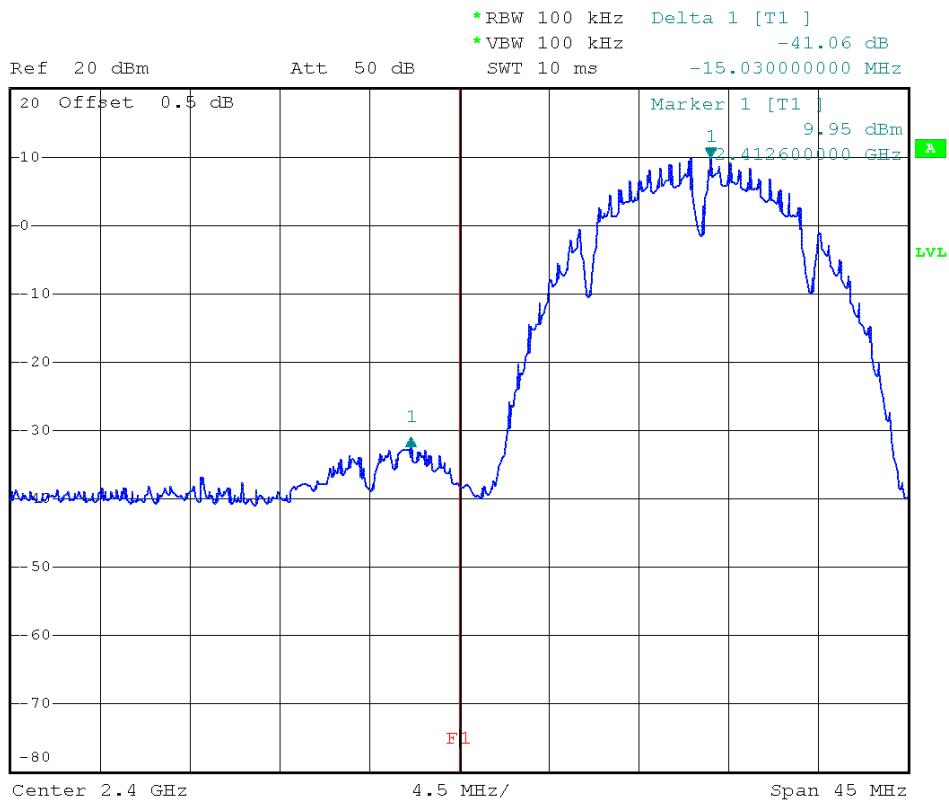
Band-edge compliance acc. to FCC 15.247 / IC RSS-210				Verdict: PASS	
EUT requirement rule parts and clause	Reference				
	FCC 15.247(d) / IC RSS-210 A8.5				
Test according to measurement reference	Reference Method				
	FCC KDB Publication No. 558074				
Test frequency range	Tested frequencies				
	F_{LOW} / F_{HIGH}				
Measurement mode	Peak				
Limits					
Limit			Condition		
≤ -20 dB / 100 kHz			Peak power measurement detector = Peak		
≤ -30 dB / 100 kHz			Peak power measurement detector = RMS		
Test setup					
					
Test procedure					
<ol style="list-style-type: none"> EUT set to test mode (Communication tester is used if needed) Span set around lower band edge and detector is set to peak and max hold Resolution bandwidth is set to 100 kHz Markers are set to peak emission levels within frequency band and outside frequency band Band edge attenuation is determined from level difference 					
Test results					
Channel	Frequency [MHz]	Mode	Level [dBc]	Limit [dBc]	Margin [dB]
F_{LOW}	2412	DSSS	-41.06	-20	-21.06
F_{HIGH}	2462	DSSS	-46.65	-20	-26.65
F_{LOW}	2412	OFDM	-27.73	-20	-07.73
F_{HIGH}	2462	OFDM	-39.49	-20	-19.49
F_{LOW}	2412	HT20	-27.02	-20	-07.02
F_{HIGH}	2462	HT20	-38.86	-20	-18.86
Comments:					

Band-edge compliance – DSSS F_{LOW}

Band-edge compliance acc. to FCC 15.247

Project Number: G0M-1410-4214

Applicant: Leica Geosystems AG
 EUT Name: Bluetooth, WLAN and BLE Module
 Model: TiWi-BLE
 Test Site: Eurofins Product Service GmbH
 Operator: Wilfried Treffke
 Test Conditions: Tnom / Vnom
 Mode: Tx, WLAN, DSSS, 1Mbps, 2412 MHz, modulated
 Test Date: 2015-01-08
 Verdict: PASS
 Note 1: Procedure 13.2 Marker-delta method (558074 D01 Meas Guidance)
 Note 2: lower Band-edge, conducted measurement



Comment: Limit: Marker Delta value >20 dB; Result: PASS
 Date: 8.JAN.2015 09:52:46

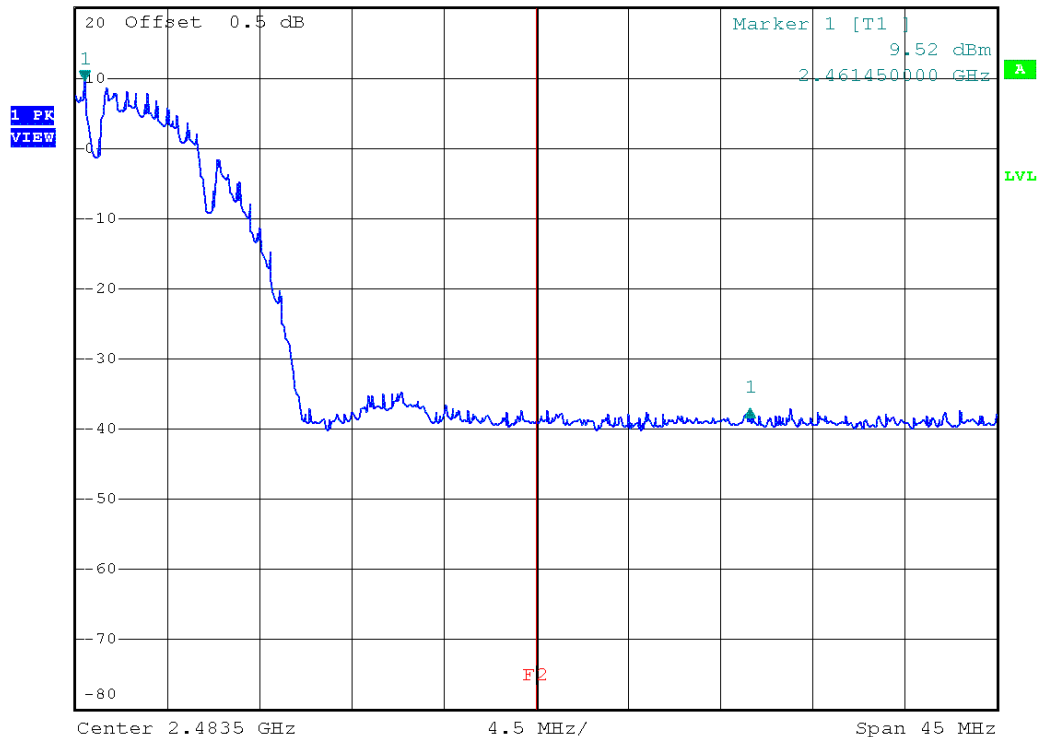
Band-edge compliance – DSSS F_{HIGH}
Band-edge compliance acc. to FCC 15.247

Project Number: G0M-1410-4214

Applicant: Leica Geosystems AG
 EUT Name: Bluetooth, WLAN and BLE Module
 Model: TiWi-BLE
 Test Site: Eurofins Product Service GmbH
 Operator: Wilfried Treffke
 Test Conditions: Tnom / Vnom
 Mode: Tx, WLAN, DSSS, 1Mbps, 2462 MHz, modulated
 Test Date: 2015-01-08
 Verdict: PASS
 Note 1: Procedure 13.2 Marker-delta method (558074 D01 Meas Guidance)
 Note 2: upper Band-edge, conducted measurement



*RBW 100 kHz Delta 1 [T1]
 *VBW 100 kHz -46.65 dB
 Ref 20 dBm Att 50 dB SWT 10 ms 32.490000000 MHz

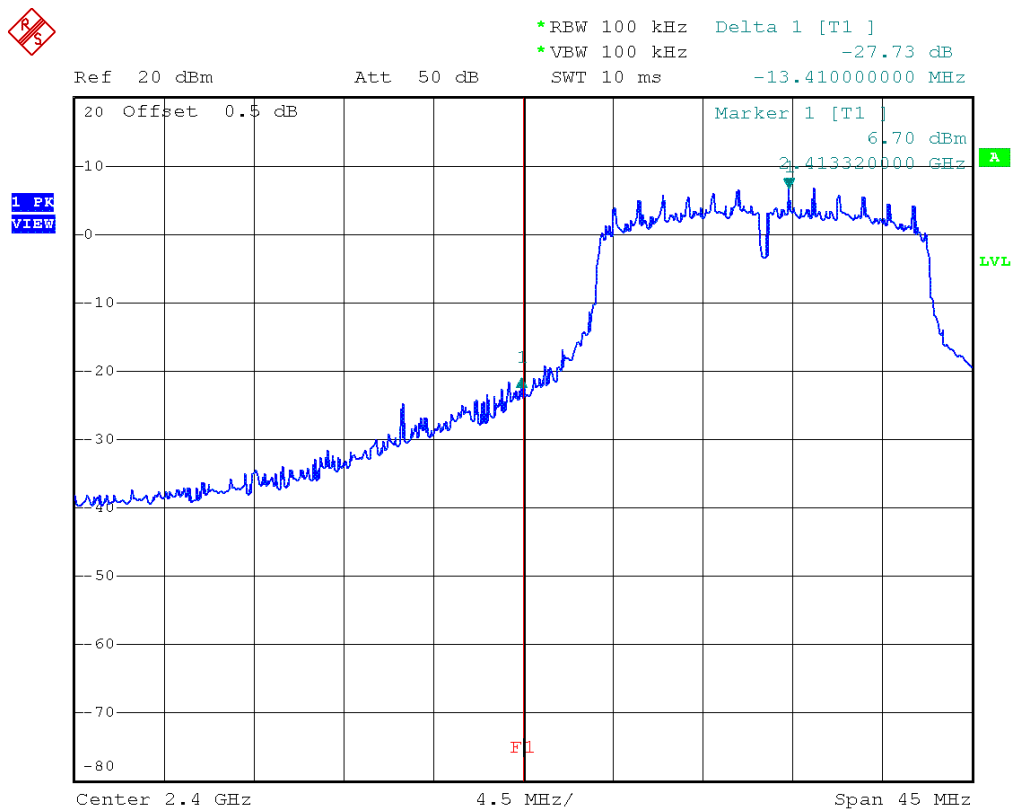


Date: 8.JAN.2015 09:59:45

Band-edge compliance – OFDM F_{LOW}
Band-edge compliance acc. to FCC 15.247

Project Number: G0M-1410-4214

Applicant: Leica Geosystems AG
 EUT Name: Bluetooth, WLAN and BLE Module
 Model: TiWi-BLE
 Test Site: Eurofins Product Service GmbH
 Operator: Wilfried Treffke
 Test Conditions: Tnom / Vnom
 Mode: Tx, WLAN, OFDM, 6Mbps, 2412 MHz, modulated
 Test Date: 2015-01-08
 Verdict: PASS
 Note 1: Procedure 13.2 Marker-delta method (558074 D01 Meas Guidance)
 Note 2: lower Band-edge, conducted measurement



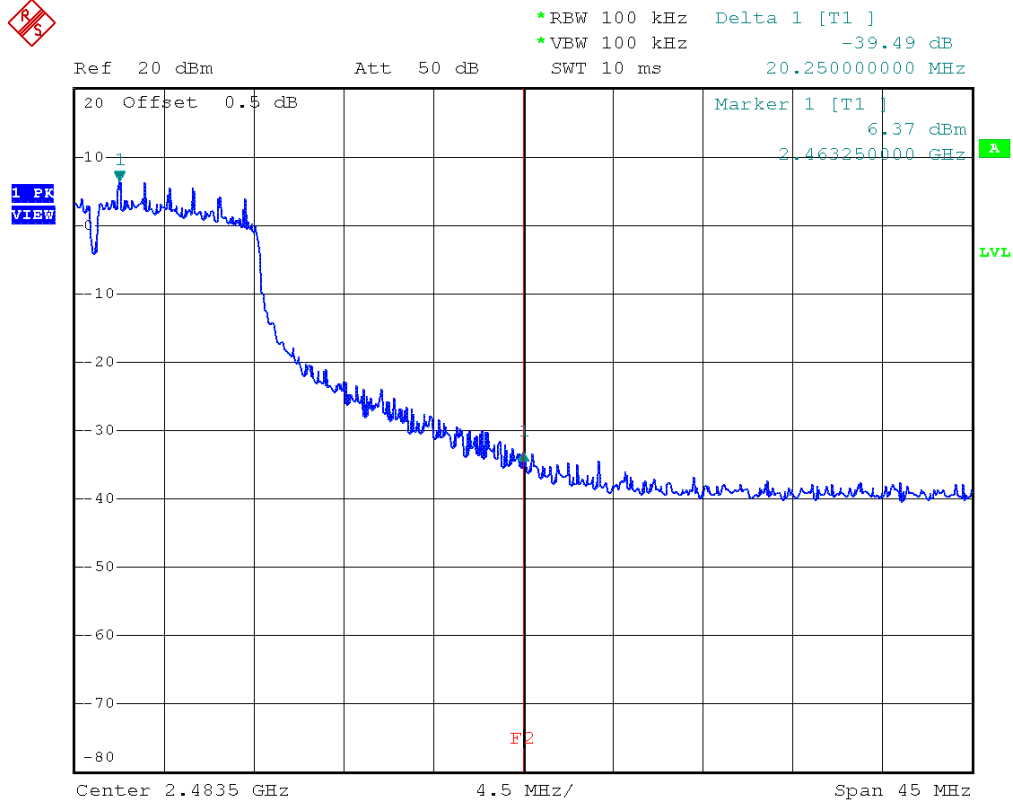
Comment: Limit: Marker Delta value >20 dB; Result: PASS
 Date: 8.JAN.2015 10:04:17

Band-edge compliance – OFDM F_{HIGH}

Band-edge compliance acc. to FCC 15.247

Project Number: G0M-1410-4214

Applicant: Leica Geosystems AG
 EUT Name: Bluetooth, WLAN and BLE Module
 Model: TiWi-BLE
 Test Site: Eurofins Product Service GmbH
 Operator: Wilfried Treffke
 Test Conditions: Tnom / Vnom
 Mode: Tx, WLAN, OFDM, 6Mbps, 2462 MHz, modulated
 Test Date: 2015-01-08
 Verdict: PASS
 Note 1: Procedure 13.2 Marker-delta method (558074 D01 Meas Guidance)
 Note 2: upper Band-edge, conducted measurement

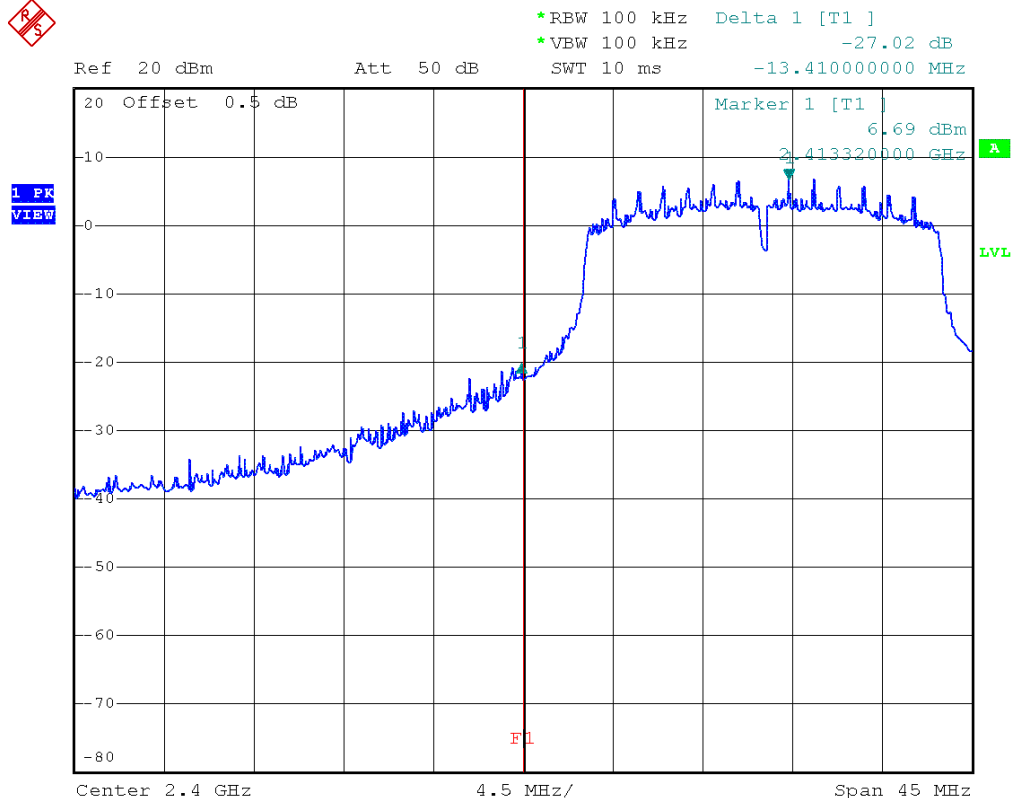


Comment: Limit: Marker Delta value >20 dB; Result: PASS
 Date: 8.JAN.2015 10:02:08

Band-edge compliance – HT20 F_{Low}
Band-edge compliance acc. to FCC 15.247

Project Number: G0M-1410-4214

Applicant: Leica Geosystems AG
 EUT Name: Bluetooth, WLAN and BLE Module
 Model: TiWi-BLE
 Test Site: Eurofins Product Service GmbH
 Operator: Wilfried Treffke
 Test Conditions: Tnom / Vnom
 Mode: Tx, WLAN, HT20, MCS0, 2412 MHz, modulated
 Test Date: 2015-01-08
 Verdict: PASS
 Note 1: Procedure 13.2 Marker-delta method (558074 D01 Meas Guidance)
 Note 2: lower Band-edge, conducted measurement



Comment: Limit: Marker Delta value >20 dB; Result: PASS
 Date: 8.JAN.2015 10:07:01

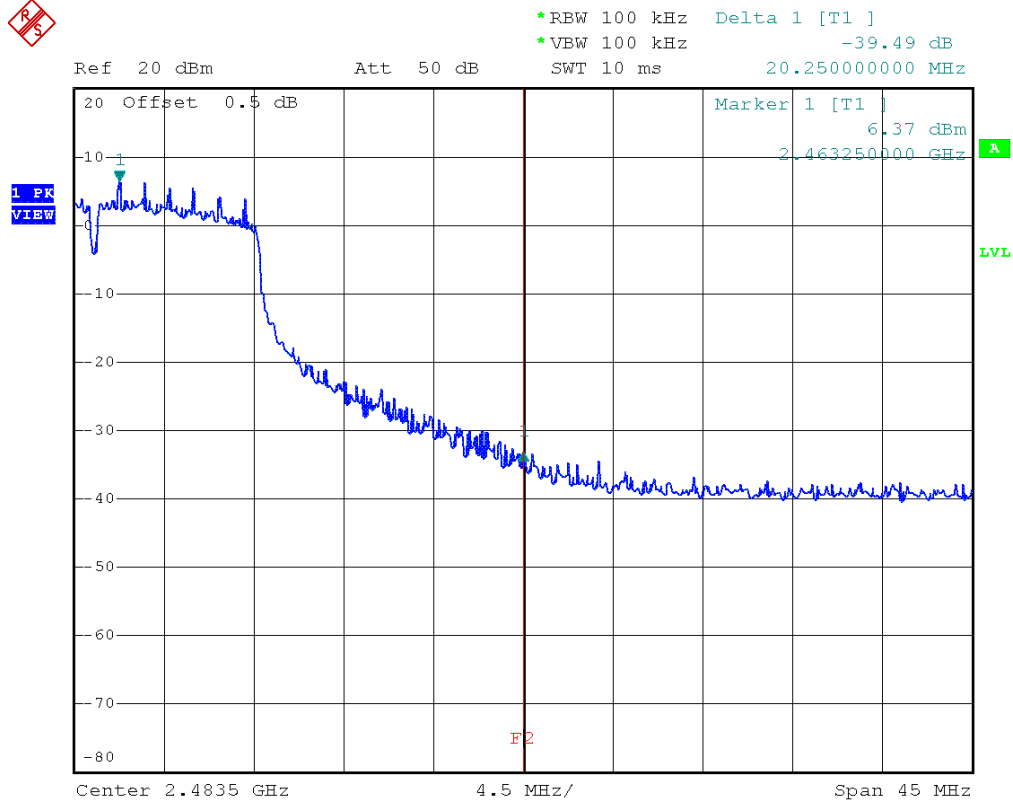
Test Report No.: G0M-1410-4214-TFC247WF-V01

 Eurofins Product Service GmbH
 Storkower Str. 38c, D-15526 Reichenwalde, Germany

Band-edge compliance – HT20 F_{HIGH}
Band-edge compliance acc. to FCC 15.247

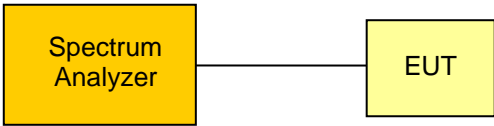
Project Number: G0M-1410-4214

Applicant: Leica Geosystems AG
 EUT Name: Bluetooth, WLAN and BLE Module
 Model: TiWi-BLE
 Test Site: Eurofins Product Service GmbH
 Operator: Wilfried Treffke
 Test Conditions: Tnom / Vnom
 Mode: Tx, WLAN, OFDM, 6Mbps, 2462 MHz, modulated
 Test Date: 2015-01-08
 Verdict: PASS
 Note 1: Procedure 13.2 Marker-delta method (558074 D01 Meas Guidance)
 Note 2: upper Band-edge, conducted measurement



Comment: Limit: Marker Delta value >20 dB; Result: PASS
 Date: 8.JAN.2015 10:02:08

3.7 Test Conditions and Results – Conducted spurious emissions

Conducted spurious emissions acc. to FCC 15.247 / IC RSS-210		Verdict: PASS
EUT requirement rule parts and clause	Reference	
	FCC 15.247(d) / IC RSS-210 A8.5	
Test according to measurement reference	Reference Method	
	FCC KDB Publication No. 558074	
Test frequency range	Tested frequencies	
	10 MHz – 10 th Harmonic	
Measurement mode	Peak	
Limits		
Limit	Condition	
≤ -20 dB / 100 kHz	Peak power measurement detector = Peak	
≤ -30 dB /100 kHz	Peak power measurement detector = RMS	
Test setup		
		
Test procedure		
<ol style="list-style-type: none"> 1. EUT set to test mode (Communication tester is used if needed) 2. Span it set according to measurement range 3. Resolution bandwidth is set to 100 kHz and detector to peak and max hold 4. Markers are set to peak emission levels within frequency band 5. Emission level is determined by second marker on emission peak 6. Attenuation is determined from level difference 		

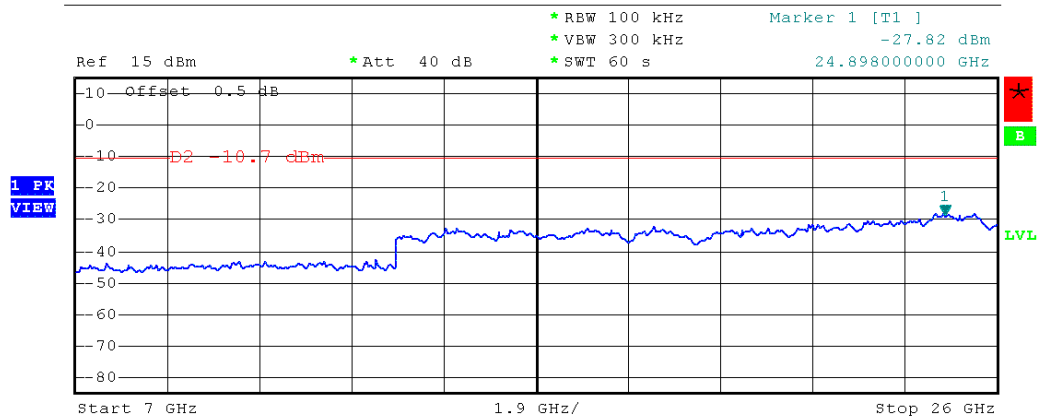
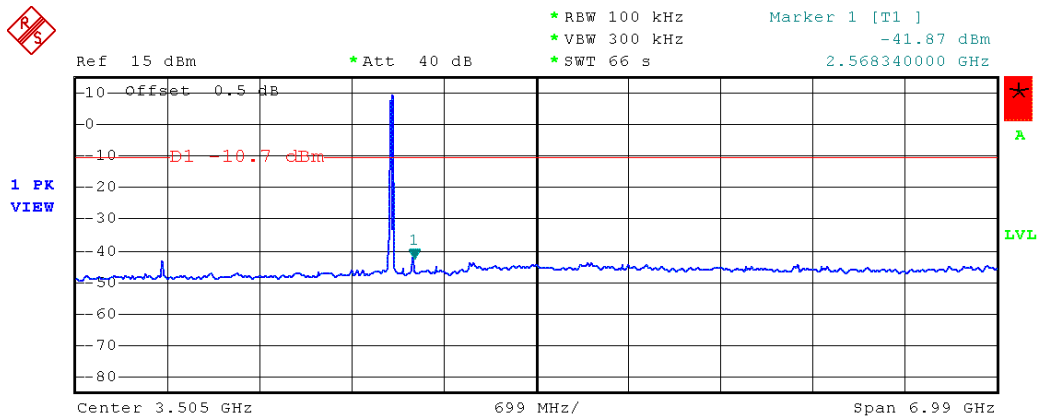
Test results							
Channel	Frequency [MHz]	Mode	Emission [MHz]	Emission Level [dbm]	Peak power [dBm]	Limit [dBm]	Margin [dB]
F _{LOW}	2412	DSSS	24898.0	-27.82	9.3	-10.7	-17.12
F _{MID}	2437	DSSS	24822.0	-27.73	8.3	-11.7	-16.03
F _{HIGH}	2462	DSSS	25506.0	-27.35	8.6	-11.4	-15.95
F _{LOW}	2412	OFDM	25544.0	-27.82	6.9	-13.1	-14.72
F _{MID}	2437	OFDM	24974.0	-27.98	8.7	-14.3	-13.68
F _{HIGH}	2462	OFDM	25012.0	-27.44	8.7	-14.3	-13.14
F _{LOW}	2412	HT20	25468.0	-27.96	7.0	-13.0	-14.96
F _{MID}	2437	HT20	24974.0	-27.52	7.2	-12.8	-14.72
F _{HIGH}	2462	HT20	25582.0	-27.39	6.3	-13.7	-13.69
Comments:							

Conducted spurious emissions – DSSS F_{LOW}

Spurious Emissions acc. to FCC 15.247

Project Number: G0M-1410-4214

Applicant: Leica Geosystems AG
 EUT Name: Bluetooth, WLAN and BLE Module
 Model: TiWi-BLE
 Test Site: Eurofins Product Service GmbH
 Operator: Wilfried Treffke
 Test Conditions: Tnom / Vnom
 Mode: Tx, WLAN, DSSS, 1Mbps, 2412 MHz, modulated
 Test Date: 2015-01-08
 Verdict: PASS
 Note 1: Spurious in non-restricted frequency bands (558074 D01 Meas Guidance)
 Note 2: conducted measurement



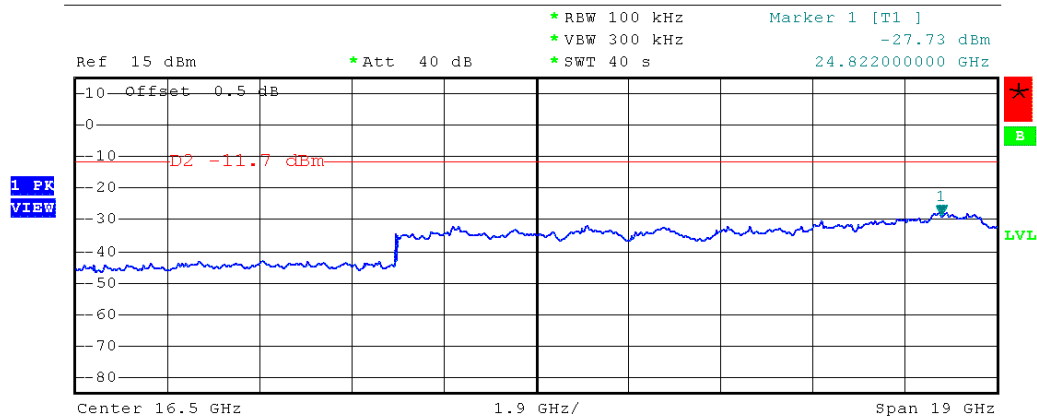
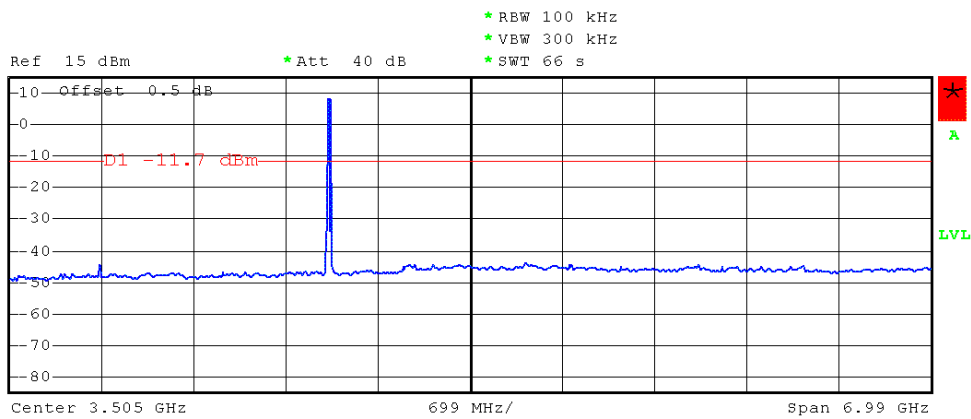
Date: 8.JAN.2015 10:50:07

Conducted spurious emissions – DSSS F_{MID}

Spurious Emissions acc. to FCC 15.247

Project Number: G0M-1410-4214

Applicant: Leica Geosystems AG
 EUT Name: Bluetooth, WLAN and BLE Module
 Model: TiWi-BLE
 Test Site: Eurofins Product Service GmbH
 Operator: Wilfried Treffke
 Test Conditions: Tnom / Vnom
 Mode: Tx, WLAN, DSSS, 1Mbps, 2437 MHz, modulated
 Test Date: 2015-01-08
 Verdict: PASS
 Note 1: Spurious in non-restricted frequency bands (558074 D01 Meas Guidance)
 Note 2: conducted measurement



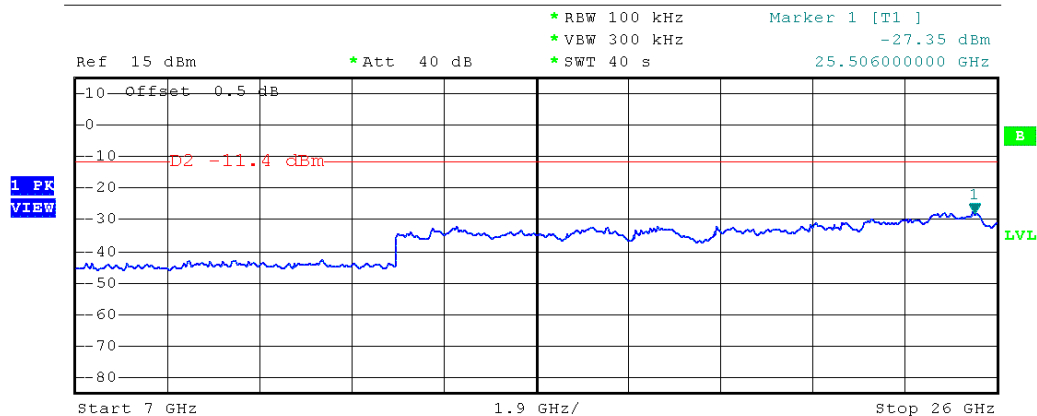
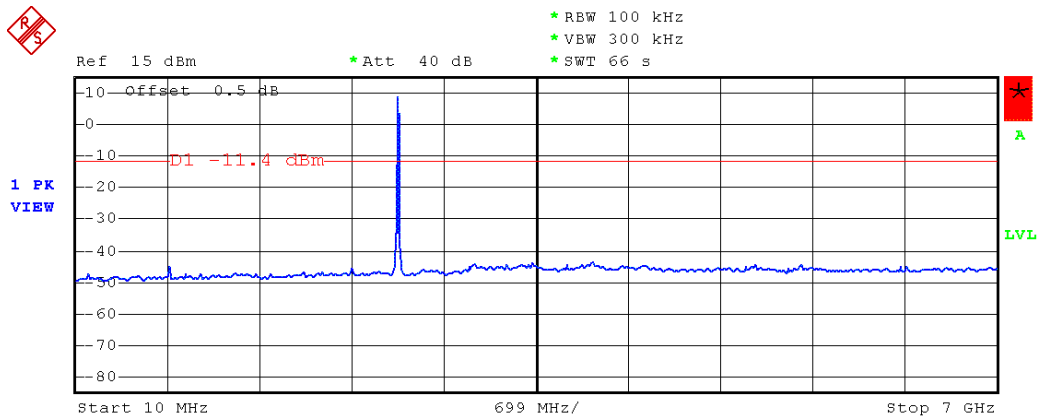
Date: 8.JAN.2015 10:59:33

Conducted spurious emissions – DSSS F_{HIGH}

Spurious Emissions acc. to FCC 15.247

Project Number: G0M-1410-4214

Applicant: Leica Geosystems AG
 EUT Name: Bluetooth, WLAN and BLE Module
 Model: TiWi-BLE
 Test Site: Eurofins Product Service GmbH
 Operator: Wilfried Treffke
 Test Conditions: Tnom / Vnom
 Mode: Tx, WLAN, DSSS, 1Mbps, 2462 MHz, modulated
 Test Date: 2015-01-08
 Verdict: PASS
 Note 1: Spurious in non-restricted frequency bands (558074 D01 Meas Guidance)
 Note 2: conducted measurement



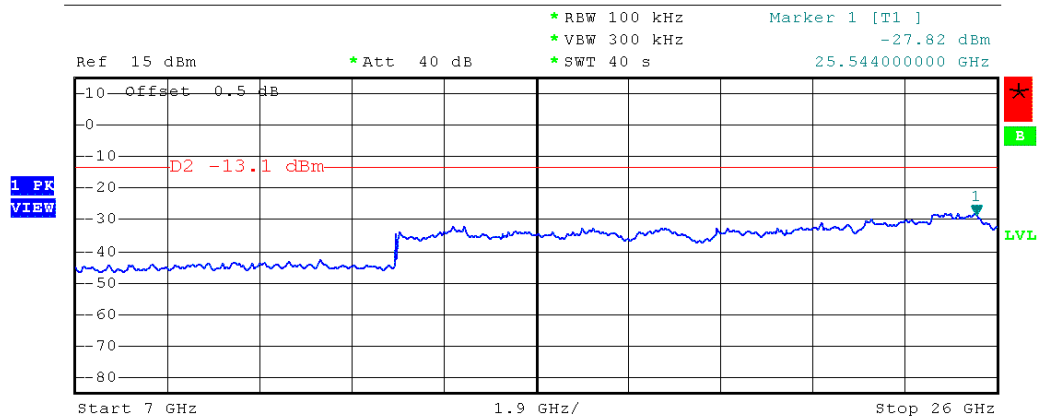
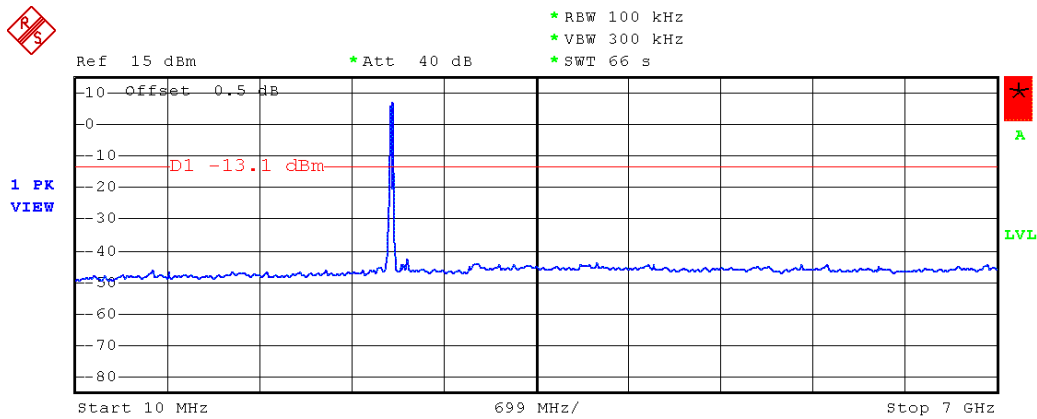
Date: 8.JAN.2015 11:20:55

Conducted spurious emissions – OFDM F_{Low}

Spurious Emissions acc. to FCC 15.247

Project Number: G0M-1410-4214

Applicant: Leica Geosystems AG
 EUT Name: Bluetooth, WLAN and BLE Module
 Model: TiWi-BLE
 Test Site: Eurofins Product Service GmbH
 Operator: Wilfried Treffke
 Test Conditions: Tnom / Vnom
 Mode: Tx, WLAN, OFDM, 6Mbps, 2412 MHz, modulated
 Test Date: 2015-01-08
 Verdict: PASS
 Note 1: Spurious in non-restricted frequency bands (558074 D01 Meas Guidance)
 Note 2: conducted measurement



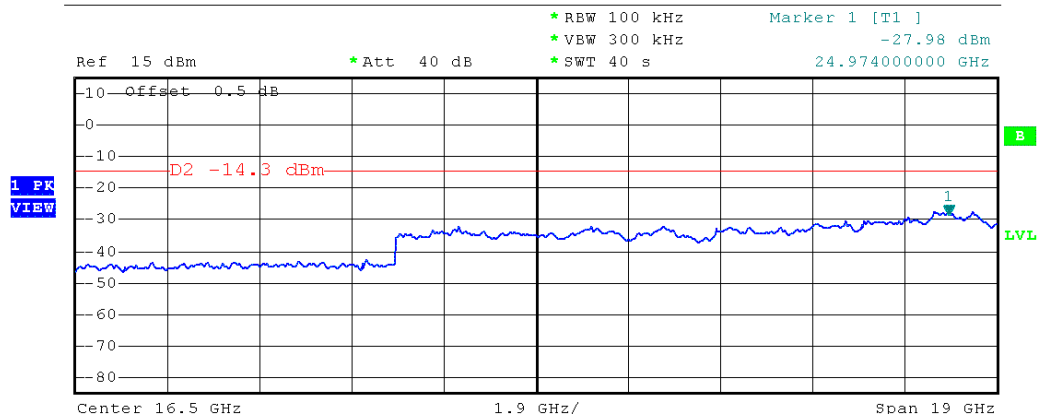
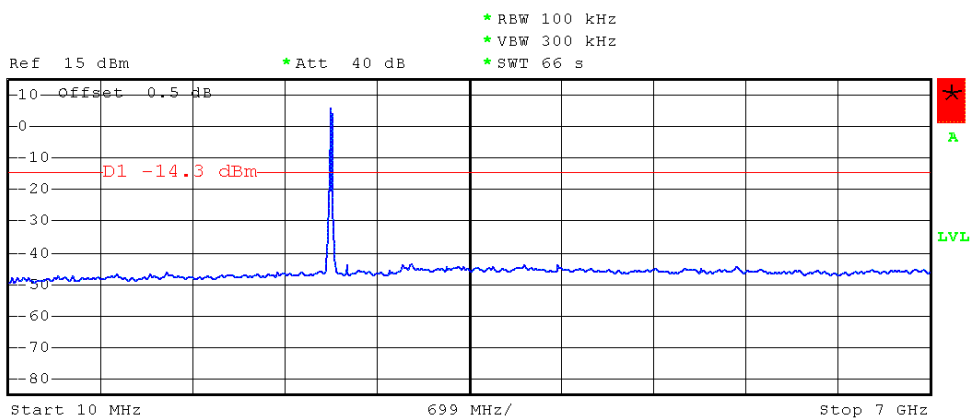
Date: 8.JAN.2015 11:27:24

Conducted spurious emissions – OFDM F_{MID}

Spurious Emissions acc. to FCC 15.247

Project Number: G0M-1410-4214

Applicant: Leica Geosystems AG
 EUT Name: Bluetooth, WLAN and BLE Module
 Model: TiWi-BLE
 Test Site: Eurofins Product Service GmbH
 Operator: Wilfried Treffke
 Test Conditions: Tnom / Vnom
 Mode: Tx, WLAN, OFDM, 6Mbps, 2437 MHz, modulated
 Test Date: 2015-01-08
 Verdict: PASS
 Note 1: Spurious in non-restricted frequency bands (558074 D01 Meas Guidance)
 Note 2: conducted measurement



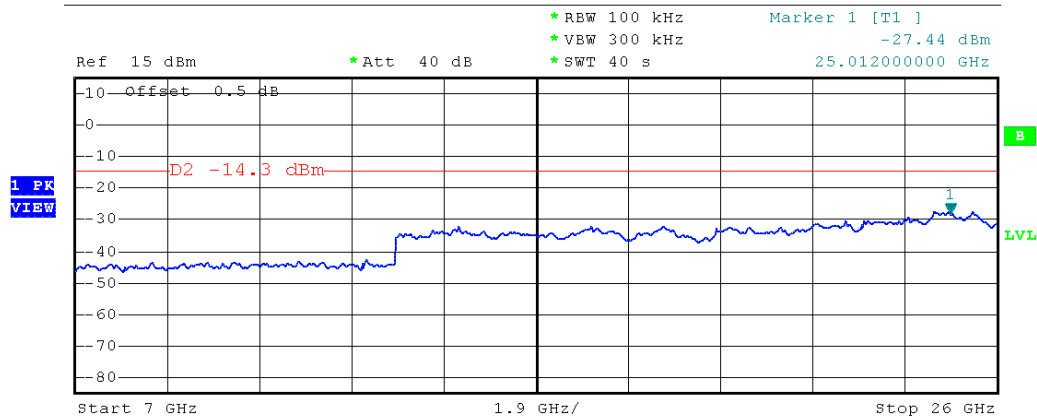
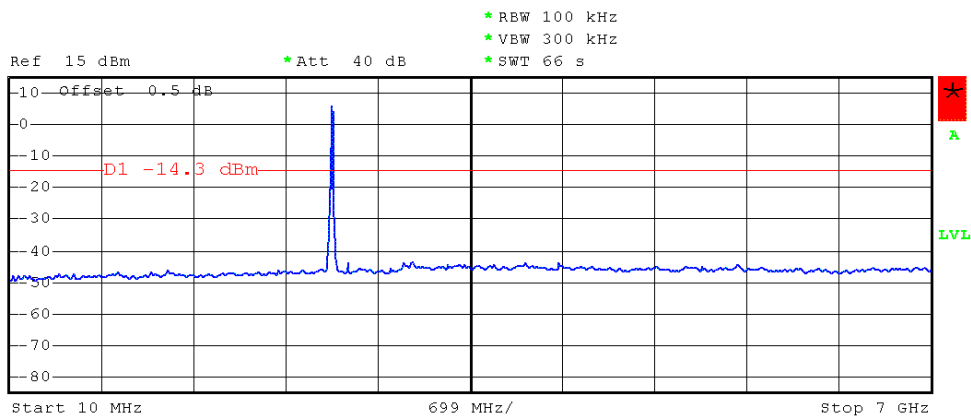
Date: 8.JAN.2015 11:44:36

Conducted spurious emissions – OFDM F_{HIGH}

Spurious Emissions acc. to FCC 15.247

Project Number: G0M-1410-4214

Applicant: Leica Geosystems AG
 EUT Name: Bluetooth, WLAN and BLE Module
 Model: TiWi-BLE
 Test Site: Eurofins Product Service GmbH
 Operator: Wilfried Treffke
 Test Conditions: Tnom / Vnom
 Mode: Tx, WLAN, OFDM, 6Mbps, 2462 MHz, modulated
 Test Date: 2015-01-08
 Verdict: PASS
 Note 1: Spurious in non-restricted frequency bands (558074 D01 Meas Guidance)
 Note 2: conducted measurement



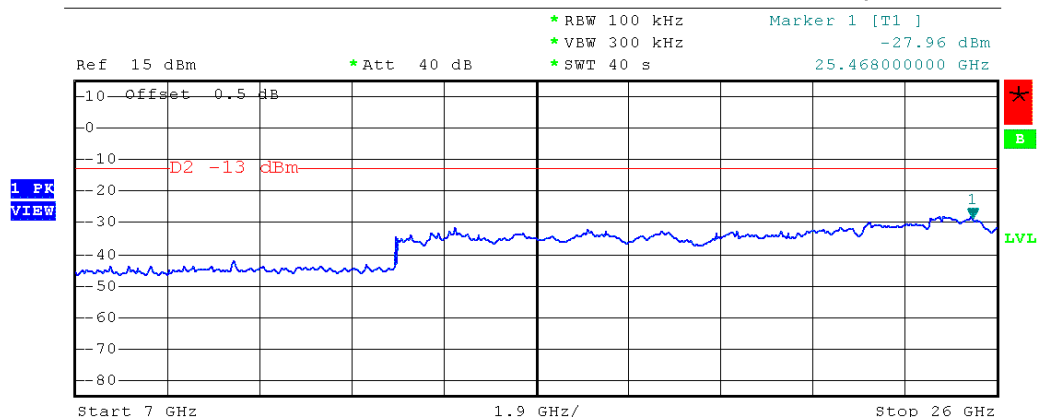
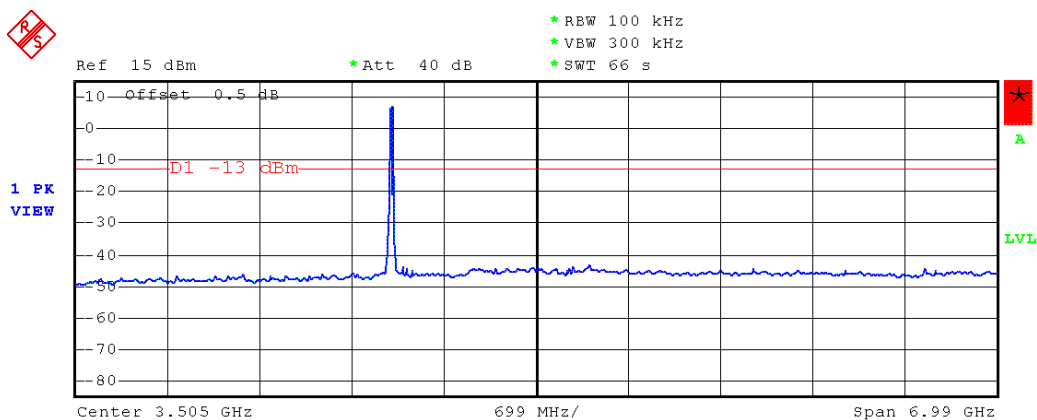
Date: 8.JAN.2015 11:42:01

Conducted spurious emissions – HT20 F_{LOW}

Spurious Emissions acc. to FCC 15.247

Project Number: G0M-1410-4214

Applicant: Leica Geosystems AG
 EUT Name: Bluetooth, WLAN and BLE Module
 Model: TiWi-BLE
 Test Site: Eurofins Product Service GmbH
 Operator: Wilfried Treffke
 Test Conditions: Tnom / Vnom
 Mode: Tx, WLAN, HT20, MCS0, 2412 MHz, modulated
 Test Date: 2015-01-08
 Verdict: PASS
 Note 1: Spurious in non-restricted frequency bands (558074 D01 Meas Guidance)
 Note 2: conducted measurement



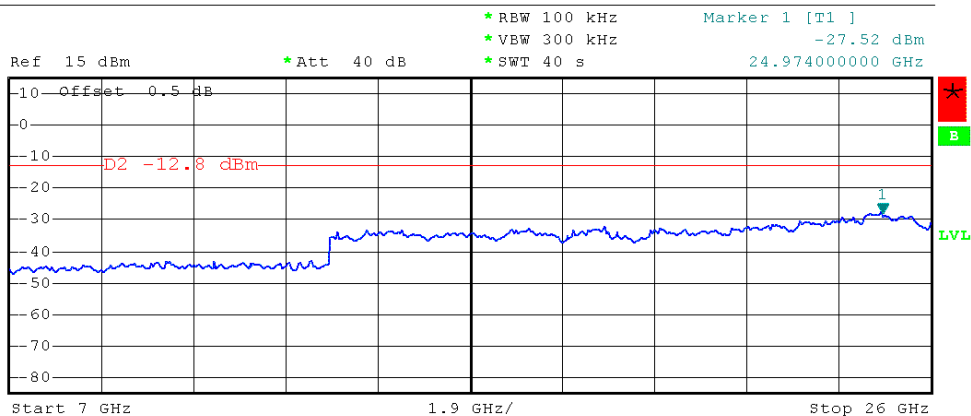
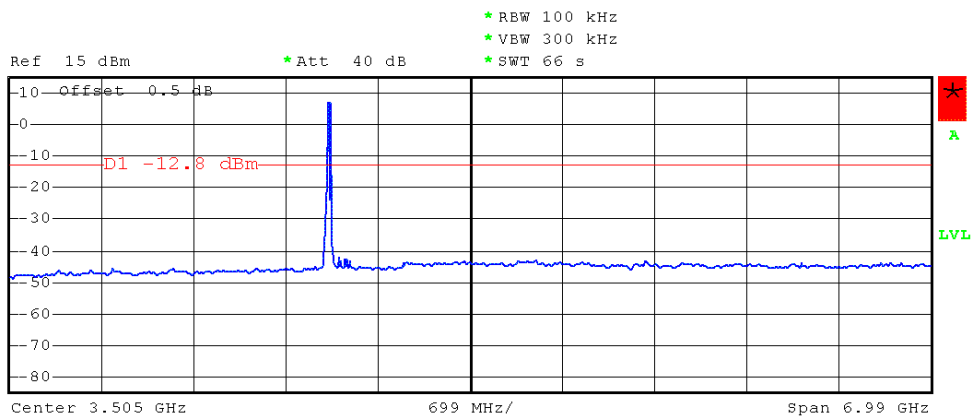
Date: 8.JAN.2015 11:49:36

Conducted spurious emissions – HT20 F_{MID}

Spurious Emissions acc. to FCC 15.247

Project Number: G0M-1410-4214

Applicant: Leica Geosystems AG
 EUT Name: Bluetooth, WLAN and BLE Module
 Model: TiWi-BLE
 Test Site: Eurofins Product Service GmbH
 Operator: Wilfried Treffke
 Test Conditions: Tnom / Vnom
 Mode: Tx, WLAN, HT20, MCS0, 2437 MHz, modulated
 Test Date: 2015-01-08
 Verdict: PASS
 Note 1: Spurious in non-restricted frequency bands (558074 D01 Meas Guidance)
 Note 2: conducted measurement



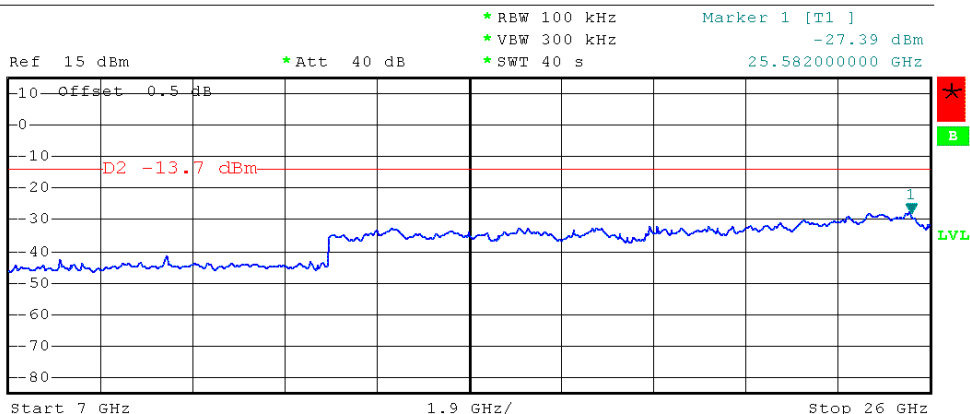
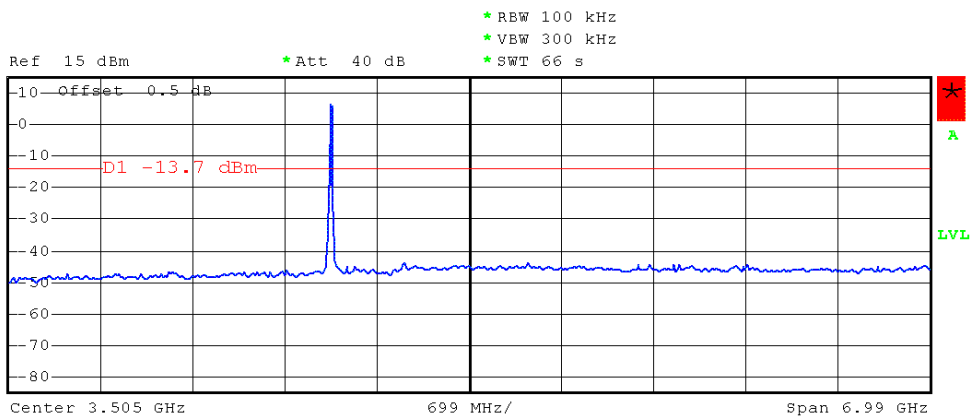
Date: 8.JAN.2015 12:33:48

Conducted spurious emissions – HT20 F_{HIGH}

Spurious Emissions acc. to FCC 15.247

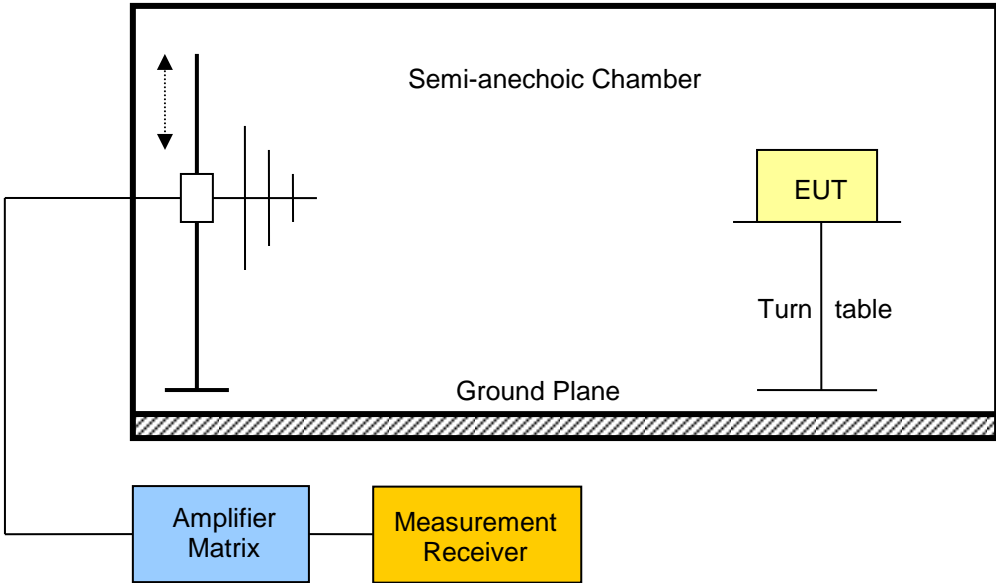
Project Number: G0M-1410-4214

Applicant: Leica Geosystems AG
 EUT Name: Bluetooth, WLAN and BLE Module
 Model: TiWi-BLE
 Test Site: Eurofins Product Service GmbH
 Operator: Wilfried Treffke
 Test Conditions: Tnom / Vnom
 Mode: Tx, WLAN, HT20, MCS0, 2462 MHz, modulated
 Test Date: 2015-01-08
 Verdict: PASS
 Note 1: Spurious in non-restricted frequency bands (558074 D01 Meas Guidance)
 Note 2: conducted measurement



Date: 8.JAN.2015 12:38:21

3.8 Test Conditions and Results – Transmitter radiated emissions

Transmitter radiated emissions acc. to FCC 47 CFR 15.247 / IC RSS-210				Verdict: PASS	
Test according referenced standards		Reference Method			
		FCC 15.247(d) / IC RSS-210 A8.5			
Test according to measurement reference		Reference Method			
		FCC KDB Publication No. 558074 / ANSI C63.4			
Test frequency range		Tested frequencies			
		30 MHz – 10 th Harmonic			
Limits					
Frequency range [MHz]	Detector	Limit [μ V/m]	Limit [dB μ V/m]	Limit Distance [m]	
30 – 88	Quasi-Peak	100	40	3	
88 – 216	Quasi-Peak	150	43.5	3	
216 – 960	Quasi-Peak	200	46	3	
960 – 1000	Quasi-Peak	500	54	3	
> 1000	Average	500	54	3	
<p>Radiated emissions which fall in the restricted bands, as defined in Section 15.205(a), must also comply with the radiated emission limits specified in Section 15.209(a) (see Section 15.205(c)).</p> <p>When average radiated emission measurements are specified, including average emission measurements below 1000 MHz, there also is a limit on the peak level of the radio frequency emissions. The limit on peak radio frequency emissions is 20 dB above the maximum permitted average emission limit applicable to the equipment under test.</p>					
Test setup					
 <p>The diagram illustrates the test setup. A Semi-anechoic Chamber is shown with a Ground Plane at the bottom. Inside the chamber, an Amplifier Matrix is connected to a Measurement Receiver. The Equipment Under Test (EUT) is placed on a Turn table within the chamber. The chamber walls are lined with absorbers to minimize reflections.</p>					

Test procedure

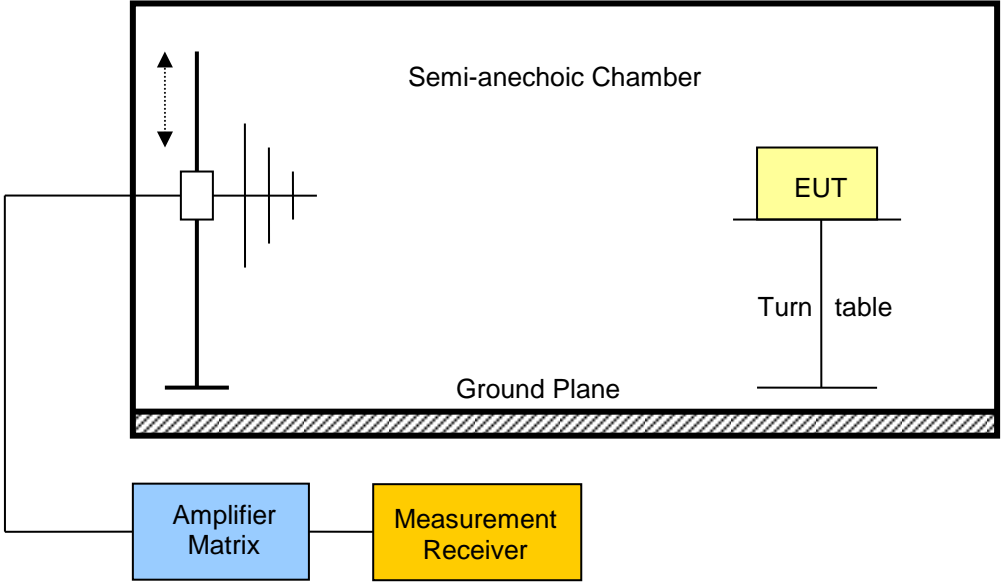
1. EUT set to test mode (Communication tester is used if needed)
2. Span it set according to measurement range
3. Resolution bandwidth below 1 GHz is set according to CISPR 16 with peak/quasi-peak detector and RBW of 1 MHz with peak/average detector is used above 1 GHz
4. Markers are set to peak emission levels within restricted bands

Test results

Channel	Frequency [MHz]	Mode	Emission [MHz]	Level [db μ V/m]	Det.	Pol.	Limit [db μ V/m]	Limit dist. [m]*	Margin [dB]
F _{LOW}	2412	DSSS	2375	46.79	pk	ver	74.00	3	-27.21
F _{LOW}	2412	DSSS	2386	57.02	pk	ver	74.00	3	-16.98
F _{LOW}	2412	DSSS	2490.7	52.02	pk	hor	74.00	3	-21.98
F _{LOW}	2412	DSSS	2491.2	47.16	pk	ver	74.00	3	-26.84
F _{LOW}	2412	DSSS	2491.2	26.81	RMS	ver	54.00	3	-27.19
F _{LOW}	2412	DSSS	4816	37.35	pk	hor	74.00	3	-36.65
F _{MID}	2437	DSSS	1329.7	46.50	pk	ver	74.00	3	-27.50
F _{HIGH}	2462	DSSS	2341	44.13	pk	hor	74.00	3	-29.87
F _{HIGH}	2462	DSSS	2383	42.63	pk	hor	74.00	3	-31.37
F _{HIGH}	2462	DSSS	2483.5	46.38	pk	hor	74.00	3	-27.62
F _{HIGH}	2462	DSSS	2487.7	47.15	pk	hor	74.00	3	-26.85
F _{HIGH}	2462	DSSS	2498.4	47.44	pk	hor	74.00	3	-26.56
F _{HIGH}	2462	DSSS	2500	55.74	pk	ver	95.00	3	-39.26
F _{LOW}	2412	HT20	2390	67.77	pk	hor	74.00	3	-06.23
F _{LOW}	2412	HT20	2390	45.63	RMS	hor	54.00	3	-08.37
F _{LOW}	2412	HT20	2390	68.73	pk	ver	74.00	3	-05.27
F _{LOW}	2412	HT20	2390	53.16	RMS	ver	54.00	3	-00.84
F _{HIGH}	2463	HT20	2483.5	67.42	pk	hor	74.00	3	-06.58
F _{HIGH}	2463	HT20	2483.5	43.65	RMS	hor	54.00	3	-10.35
F _{HIGH}	2463	HT20	2483.6	69.30	pk	ver	74.00	3	-04.70
F _{HIGH}	2463	HT20	2483.6	47.75	RMS	ver	54.00	3	-06.25

Comments: * Physical distance between EUT and measurement antenna.

3.9 Test Conditions and Results – Receiver radiated emissions

Receiver radiated emissions acc. to IC RSS-210		Verdict: PASS		
Test according referenced standards	Reference Method			
	IC RSS-210 A8.5			
Test according to measurement reference	Reference Method			
	ANSI C63.4			
Test frequency range	Tested frequencies			
	30 MHz – 3 th Harmonic			
EUT test mode	Receive			
Limits				
Frequency range [MHz]	Detector	Limit [μ V/m]	Limit [dB μ V/m]	Limit Distance [m]
30 – 88	Quasi-Peak	100	40	3
88 – 216	Quasi-Peak	150	43.5	3
216 – 960	Quasi-Peak	200	46	3
960 – 1000	Quasi-Peak	500	54	3
> 1000	Average	500	54	3
Test setup				
				

Test procedure

1. EUT set to receive mode (Communication tester is used if needed)
2. Span it set according to measurement range
3. Resolution bandwidth below 1 GHz is set according to CISPR 16 with peak/quasi-peak detector and RBW of 1 MHz with peak/average detector is used above 1 GHz
4. Markers are set to peak emission levels

Test results

Channel	Frequency [MHz]	Emission [MHz]	Emission Level [dB μ V/m]	Pol.	Det.	Limit [dB μ V/m]	Margin [dB μ V/m]
F _{MID}	2436	662.4	25.68	hor	pk	46.00	-20.32 dB
F _{MID}	2436	665.6	28.72	ver	pk	46.00	-17.28 dB
F _{MID}	2436	891.2	31.02	hor	pk	46.00	-14.98 dB
F _{MID}	2436	1888	41.54	hor	pk	53.98	-12.44 dB
F _{MID}	2436	1990	45.91	ver	pk	53.98	-8.07 dB

Comments:

* Physical distance between EUT and measurement antenna.

** Emission level corresponds to ambient noise floor

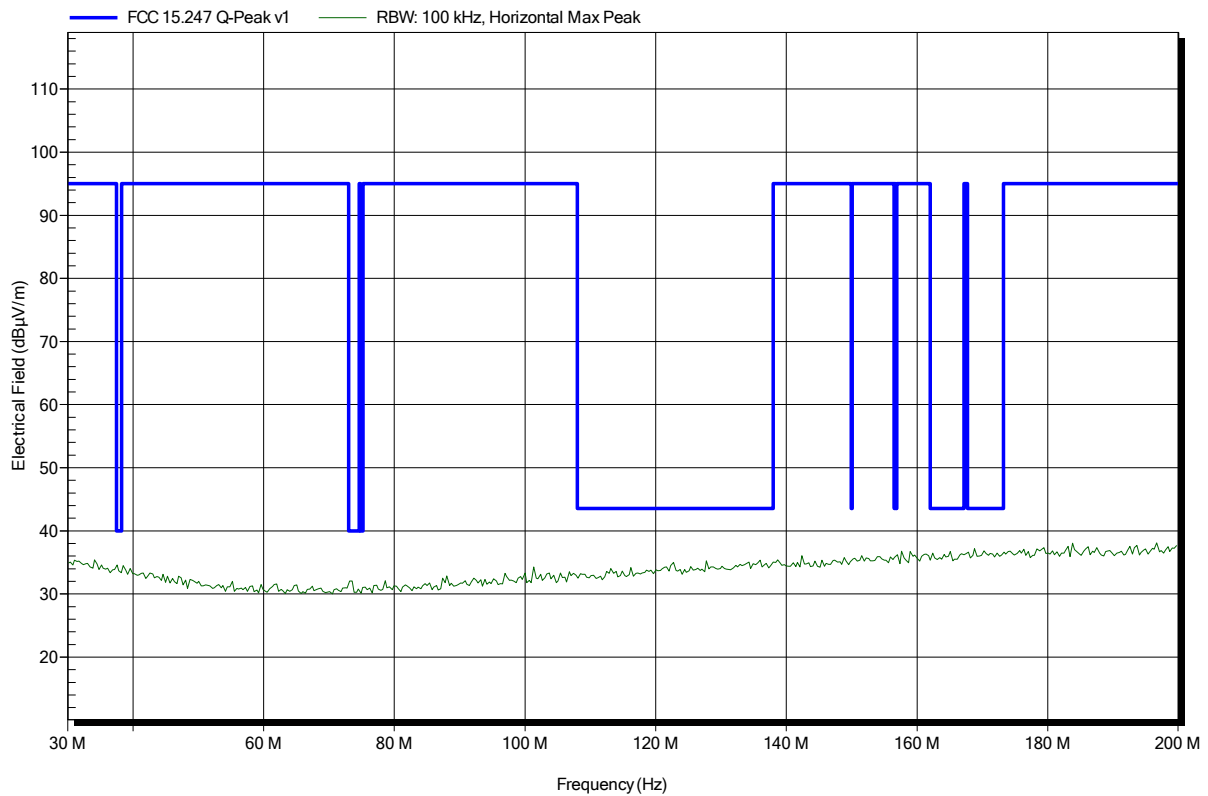
ANNEX A Transmitter radiated spurious emissions

Spurious emissions according to FCC 15.247

Project number: G0M-1410-4214

Applicant:	Leica Geosystems AG
EUT Name:	Bluetooth, WLAN and BLE Module
Model:	TiWi-BLE
Test Site:	Eurofins Product Service GmbH
Operator:	Mr. Treffke
Test Conditions:	Tnom: 25°C, Vnom: 3.6 V DC
Antenna:	Rohde & Schwarz HK 116, Horizontal
Measurement distance:	3 m
Mode:	TX; DSSS, 1Mbps, 17dBm, 2412 MHz,
Test Date:	2015-01-09
Note:	

Index 55

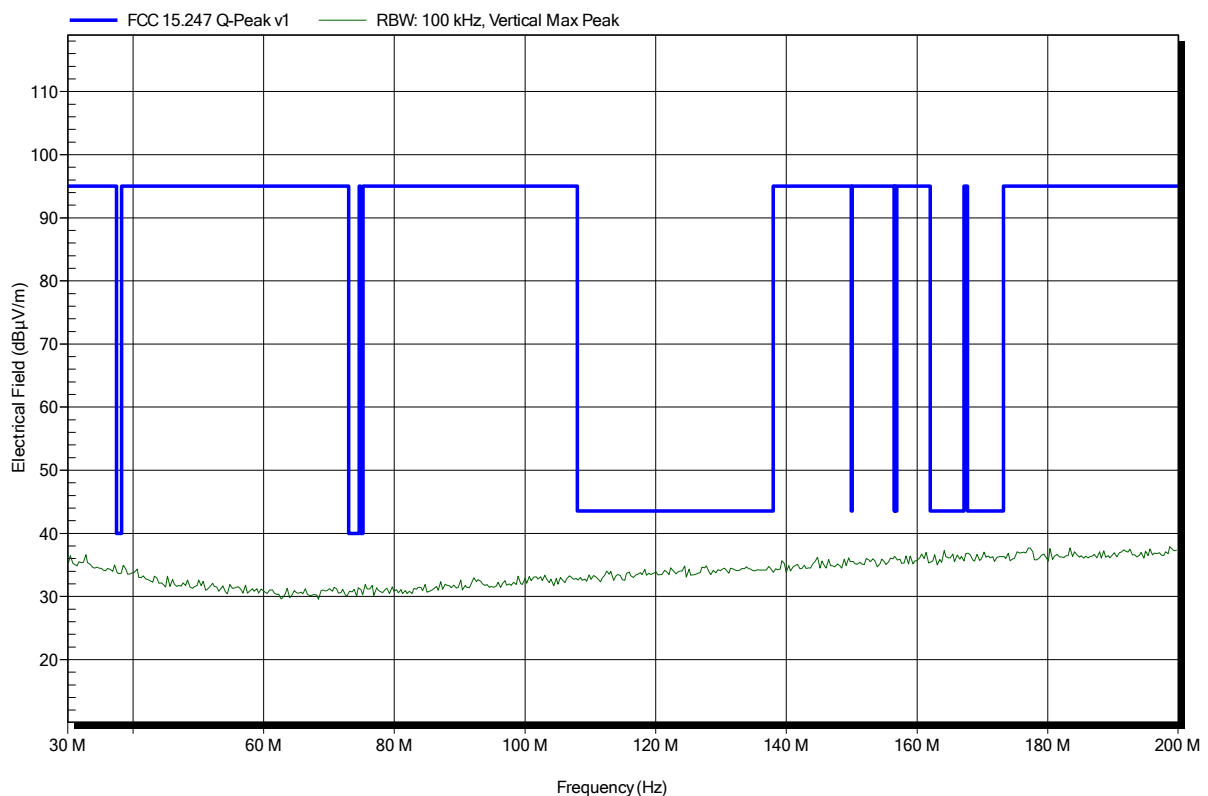


Spurious emissions according to FCC 15.247

Project number: G0M-1410-4214

Applicant:	Leica Geosystems AG
EUT Name:	Bluetooth, WLAN and BLE Module
Model:	TiWi-BLE
Test Site:	Eurofins Product Service GmbH
Operator:	Mr. Treffke
Test Conditions:	Tnom: 25°C, Vnom: 3.6 V DC
Antenna:	Rohde & Schwarz HK 116, Vertical
Measurement distance:	3 m
Mode:	TX; DSSS, 1Mbps, 17dBm, 2412 MHz,
Test Date:	2015-01-09
Note:	

Index 56

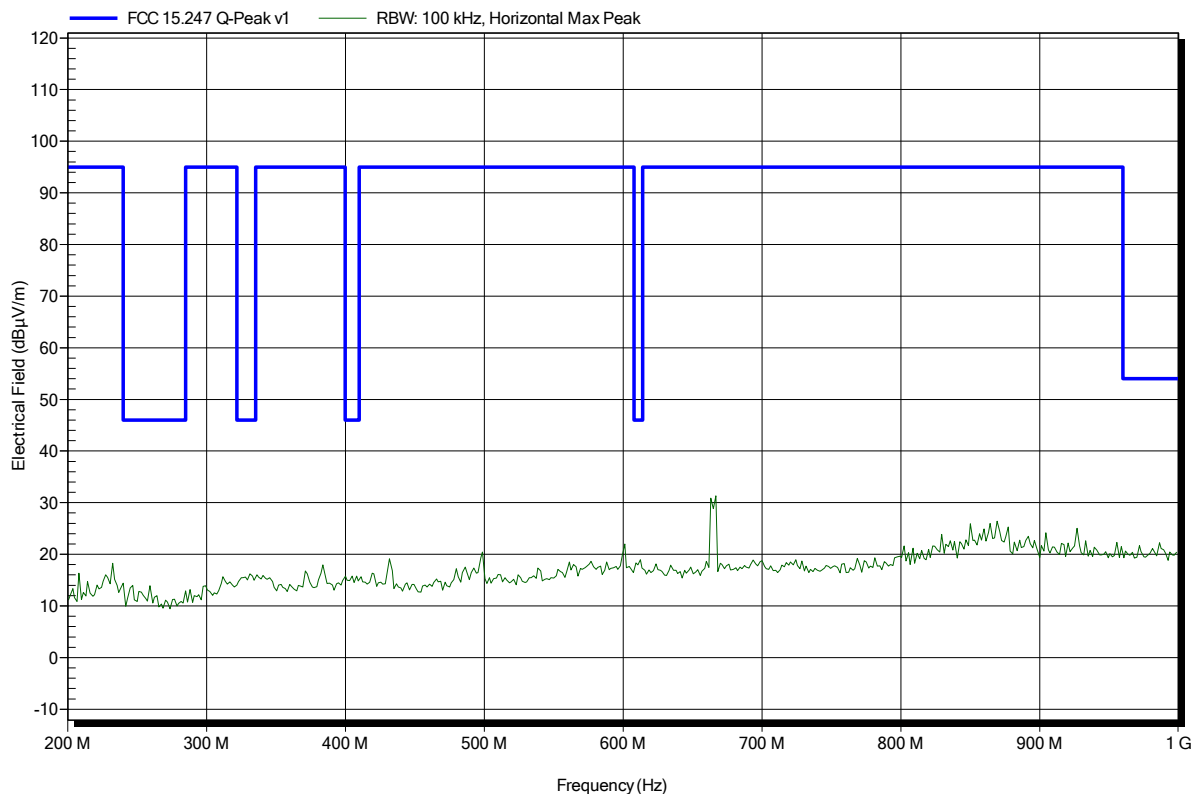


Spurious emissions according to FCC 15.247

Project number: G0M-1410-4214

Applicant:	Leica Geosystems AG
EUT Name:	Bluetooth, WLAN and BLE Module
Model:	TiWi-BLE
Test Site:	Eurofins Product Service GmbH
Operator:	Mr. Treffke
Test Conditions:	Tnom: 25°C, Vnom: 3.6 V DC
Antenna:	Rohde & Schwarz HL 223, Horizontal
Measurement distance:	3 m
Mode:	TX; DSSS, 1Mbps, 17dBm, 2412 MHz,
Test Date:	2015-01-09
Note:	

Index 53

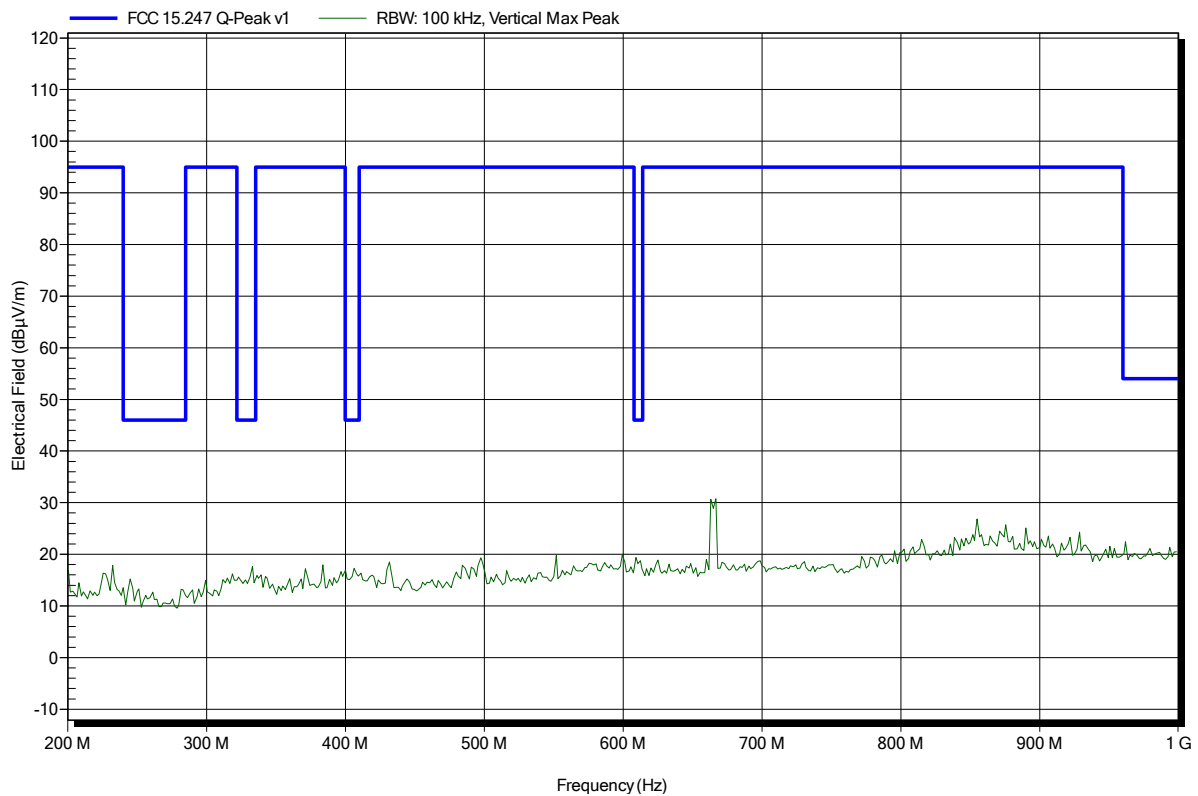


Spurious emissions according to FCC 15.247

Project number: G0M-1410-4214

Applicant:	Leica Geosystems AG
EUT Name:	Bluetooth, WLAN and BLE Module
Model:	TiWi-BLE
Test Site:	Eurofins Product Service GmbH
Operator:	Mr. Treffke
Test Conditions:	Tnom: 25°C, Vnom: 3.6 V DC
Antenna:	Rohde & Schwarz HL 223, Vertical
Measurement distance:	3 m
Mode:	TX; DSSS, 1Mbps, 17dBm, 2412 MHz,
Test Date:	2015-01-09
Note:	

Index 54

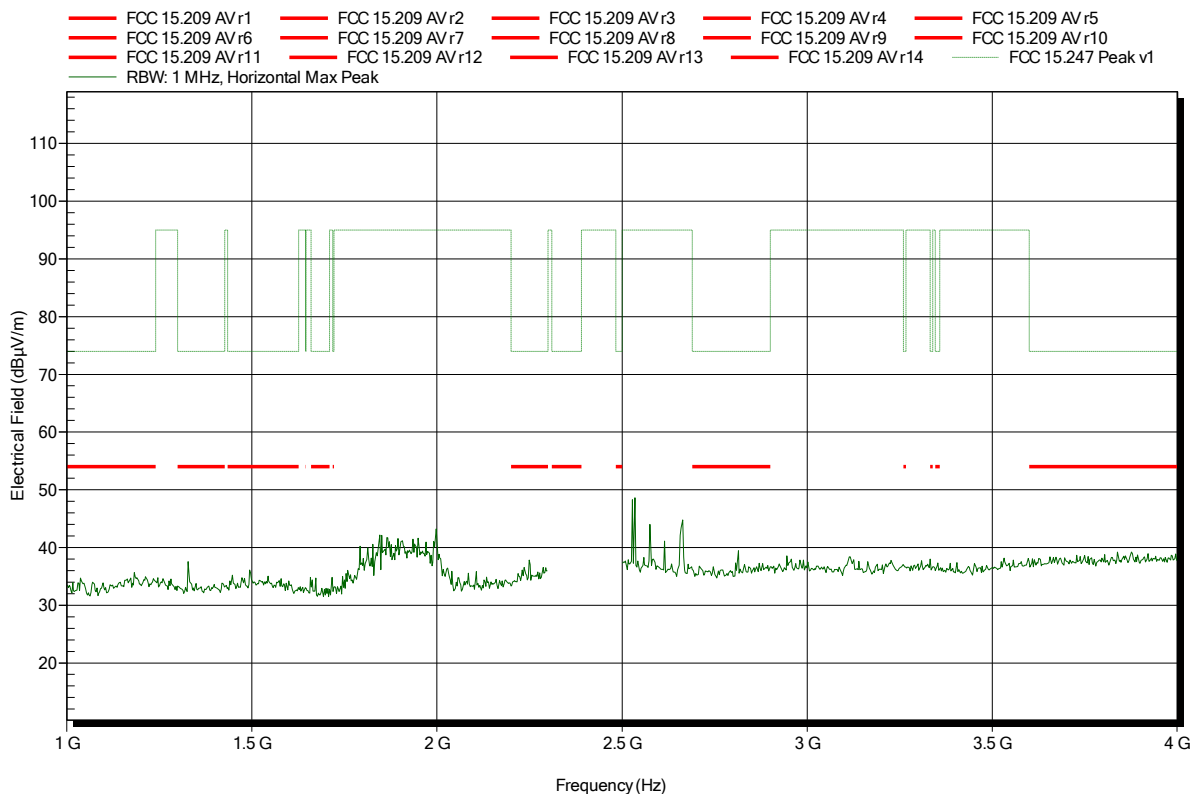


Spurious emissions according to FCC 15.247

Project number: G0M-1410-4214

Applicant: Leica Geosystems AG
 EUT Name: Bluetooth, WLAN and BLE Module
 Model: TiWi-BLE
 Test Site: Eurofins Product Service GmbH
 Operator: Mr. Treffke
 Test Conditions: Tnom: 25°C, Vnom: 3.6 V DC
 Antenna: Schwarzbeck BBHA 9120D, Horizontal
 Measurement distance: 3 m
 Mode: TX; DSSS, 1Mbps, 17dBm, 2412 MHz,
 Test Date: 2015-01-08
 Note:

Index 4

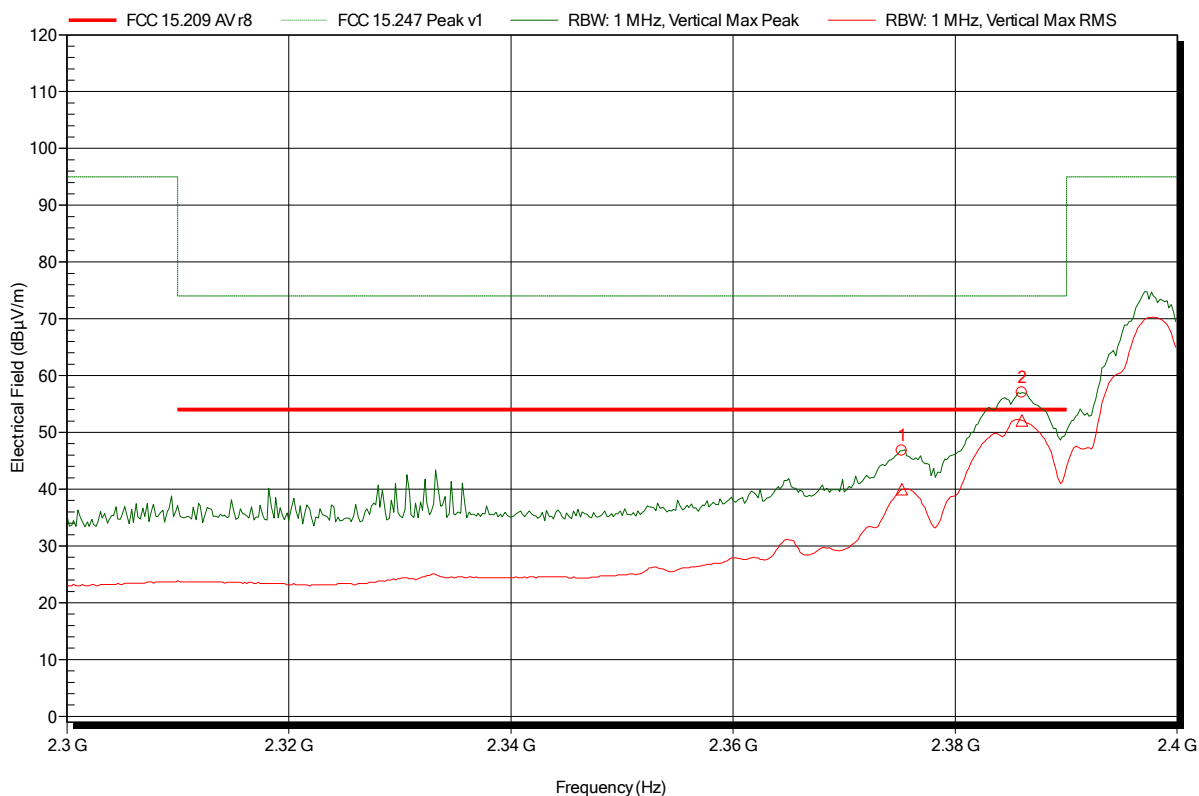


Spurious emissions according to FCC 15.247

Project number: G0M-1410-4214

Applicant: Leica Geosystems AG
 EUT Name: Bluetooth, WLAN and BLE Module
 Model: TiWi-BLE
 Test Site: Eurofins Product Service GmbH
 Operator: Mr. Treffke
 Test Conditions: Tnom: 25°C, Vnom: 3.6 V DC
 Antenna: Schwarzbeck BBHA 9120D, Vertical
 Measurement distance: 3 m
 Mode: TX; DSSS, 1Mbps, 17dBm, 2412 MHz,
 Test Date: 2015-01-08
 Note: lower bandedge

Index 9



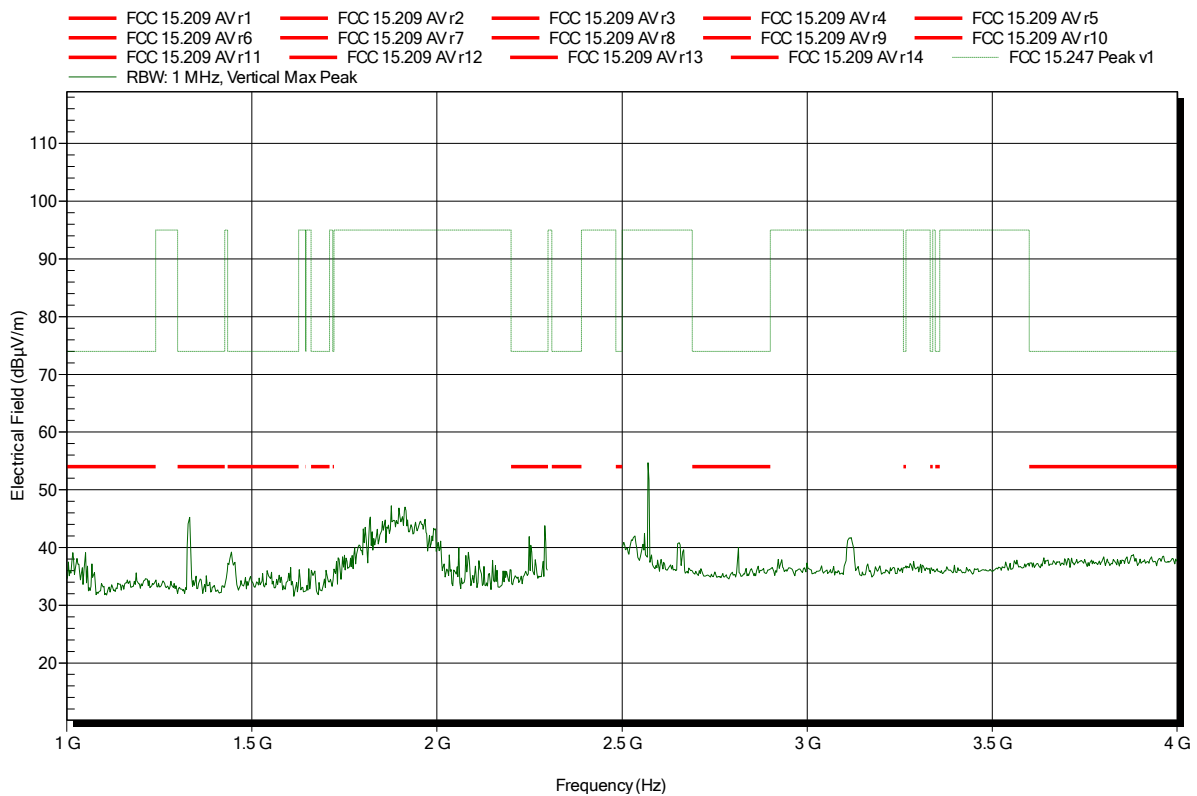
Frequency	Peak	Peak Limit	Peak Difference	Peak Status
2.375 GHz	46.79 dBµV/m	74 dBµV/m	-27.21 dB	Pass
2.386 GHz	57.02 dBµV/m	74 dBµV/m	-16.98 dB	Pass

Spurious emissions according to FCC 15.247

Project number: G0M-1410-4214

Applicant: Leica Geosystems AG
 EUT Name: Bluetooth, WLAN and BLE Module
 Model: TiWi-BLE
 Test Site: Eurofins Product Service GmbH
 Operator: Mr. Treffke
 Test Conditions: Tnom: 25°C, Vnom: 3.6 V DC
 Antenna: Schwarzbeck BBHA 9120D, Vertical
 Measurement distance: 3 m
 Mode: TX; DSSS, 1Mbps, 17dBm, 2412 MHz,
 Test Date: 2015-01-08
 Note:

Index 8

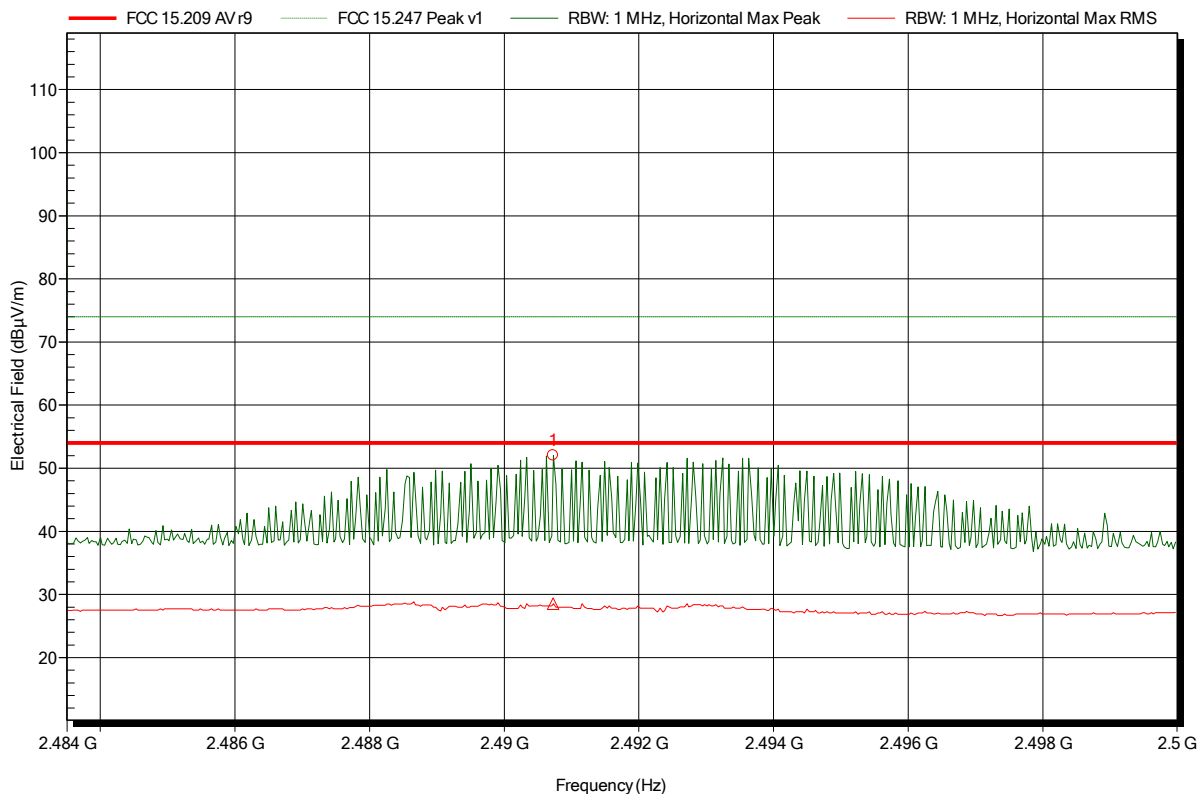


Spurious emissions according to FCC 15.247

Project number: G0M-1410-4214

Applicant: Leica Geosystems AG
 EUT Name: Bluetooth, WLAN and BLE Module
 Model: TiWi-BLE
 Test Site: Eurofins Product Service GmbH
 Operator: Mr. Treffke
 Test Conditions: Tnom: 25°C, Vnom: 3.6 V DC
 Antenna: Schwarzbeck BBHA 9120D, Horizontal
 Measurement distance: 3 m
 Mode: TX; DSSS, 1Mbps, 17dBm, 2412 MHz,
 Test Date: 2015-01-08
 Note: upper bandedge

Index 6



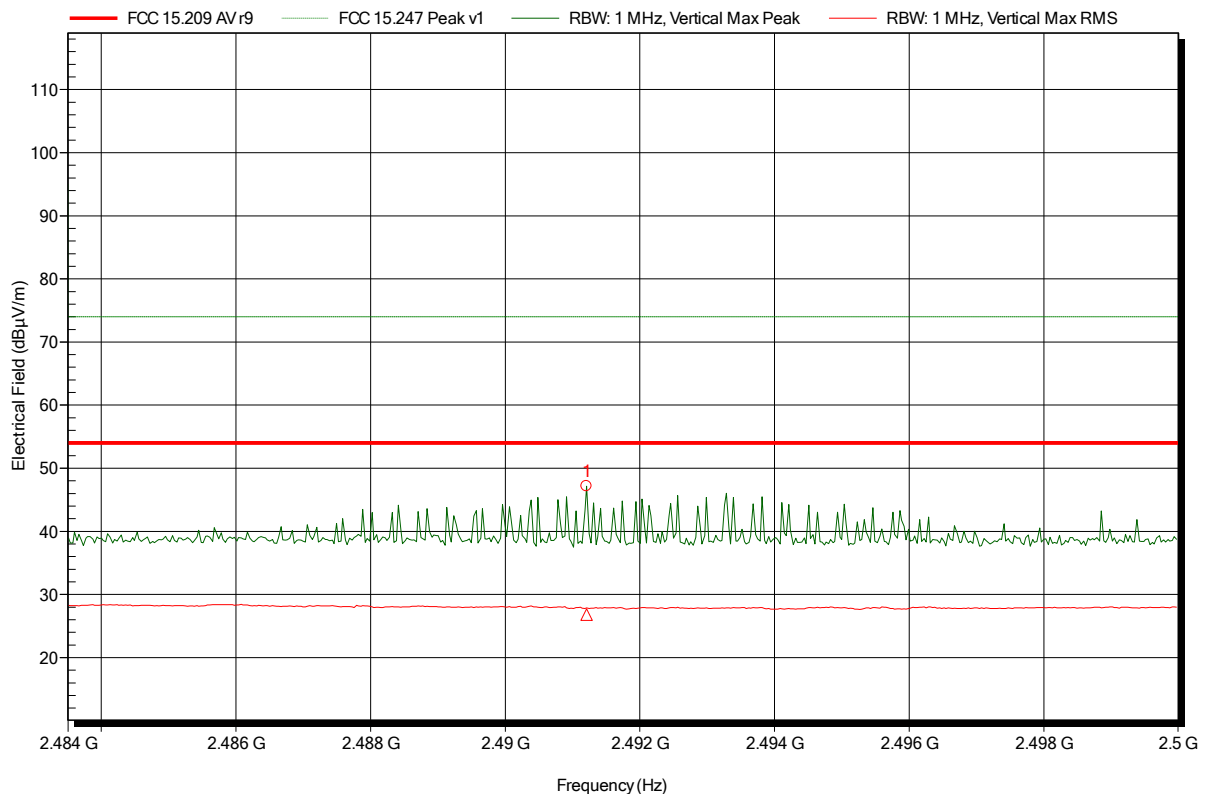
Frequency	Peak	Peak Limit	Peak Difference	Peak Status
2.4907 GHz	52.02 dBµV/m	74 dBµV/m	-21.98 dB	Pass

Spurious emissions according to FCC 15.247

Project number: G0M-1410-4214

Applicant: Leica Geosystems AG
 EUT Name: Bluetooth, WLAN and BLE Module
 Model: TiWi-BLE
 Test Site: Eurofins Product Service GmbH
 Operator: Mr. Treffke
 Test Conditions: Tnom: 25°C, Vnom: 3.6 V DC
 Antenna: Schwarzbeck BBHA 9120D, Vertical
 Measurement distance: 3 m converted to 3m
 Mode: TX; DSSS, 1Mbps, 17dBm, 2412 MHz,
 Test Date: 2015-01-09
 Note: upper bandedge

Index 12



Frequency	Peak	Peak Limit	Peak Difference	Peak Status
2.4912 GHz	47.16 dBµV/m	74 dBµV/m	-26.84 dB	Pass

Frequency	RMS	RMS Limit	RMS Difference	RMS Status
2.4912 GHz	26.81 dBµV/m	54 dBµV/m	-27.19 dB	Pass

Test Report No.: G0M-1410-4214-TFC247WF-V01

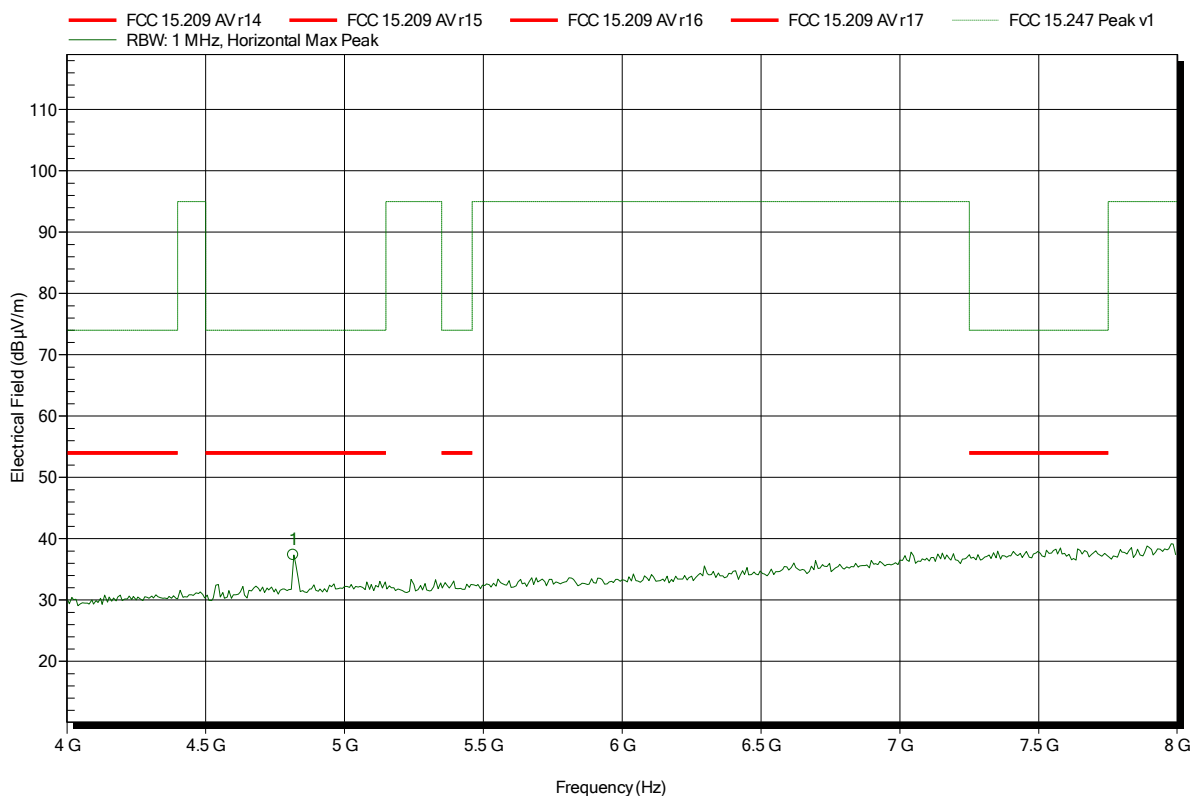
 Eurofins Product Service GmbH
 Storkower Str. 38c, D-15526 Reichenwalde, Germany

Spurious emissions according to FCC 15.247

Project number: G0M-1410-4214

Applicant: Leica Geosystems AG
 EUT Name: Bluetooth, WLAN and BLE Module
 Model: TiWi-BLE
 Test Site: Eurofins Product Service GmbH
 Operator: Mr. Treffke
 Test Conditions: Tnom: 25°C, Vnom: 3.6 V DC
 Antenna: Schwarzbeck BBHA 9120D, Horizontal
 Measurement distance: 1 m converted to 3m
 Mode: TX; DSSS, 1Mbps, 17dBm, 2412 MHz,
 Test Date: 2015-01-08
 Note:

Index 7



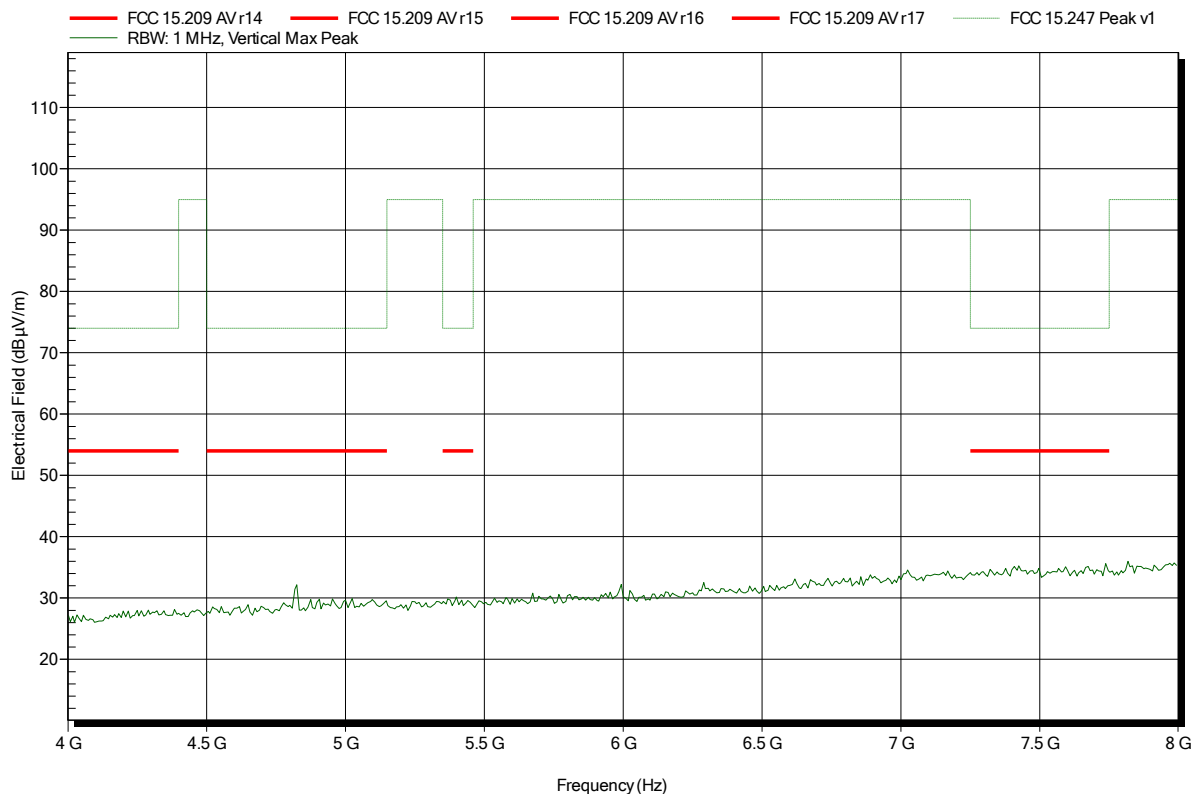
Frequency	Peak	Peak Limit	Peak Difference	Status
4.816 GHz	37.35 dBµV/m	74 dBµV/m	-36.65 dB	Pass

Spurious emissions according to FCC 15.247

Project number: G0M-1410-4214

Applicant:	Leica Geosystems AG
EUT Name:	Bluetooth, WLAN and BLE Module
Model:	TiWi-BLE
Test Site:	Eurofins Product Service GmbH
Operator:	Mr. Treffke
Test Conditions:	Tnom: 25°C, Vnom: 3.6 V DC
Antenna:	Schwarzbeck BBHA 9120D, Vertical
Measurement distance:	1 m converted to 3m
Mode:	TX; DSSS, 1Mbps, 17dBm, 2412 MHz,
Test Date:	2015-01-08
Note:	

Index 11

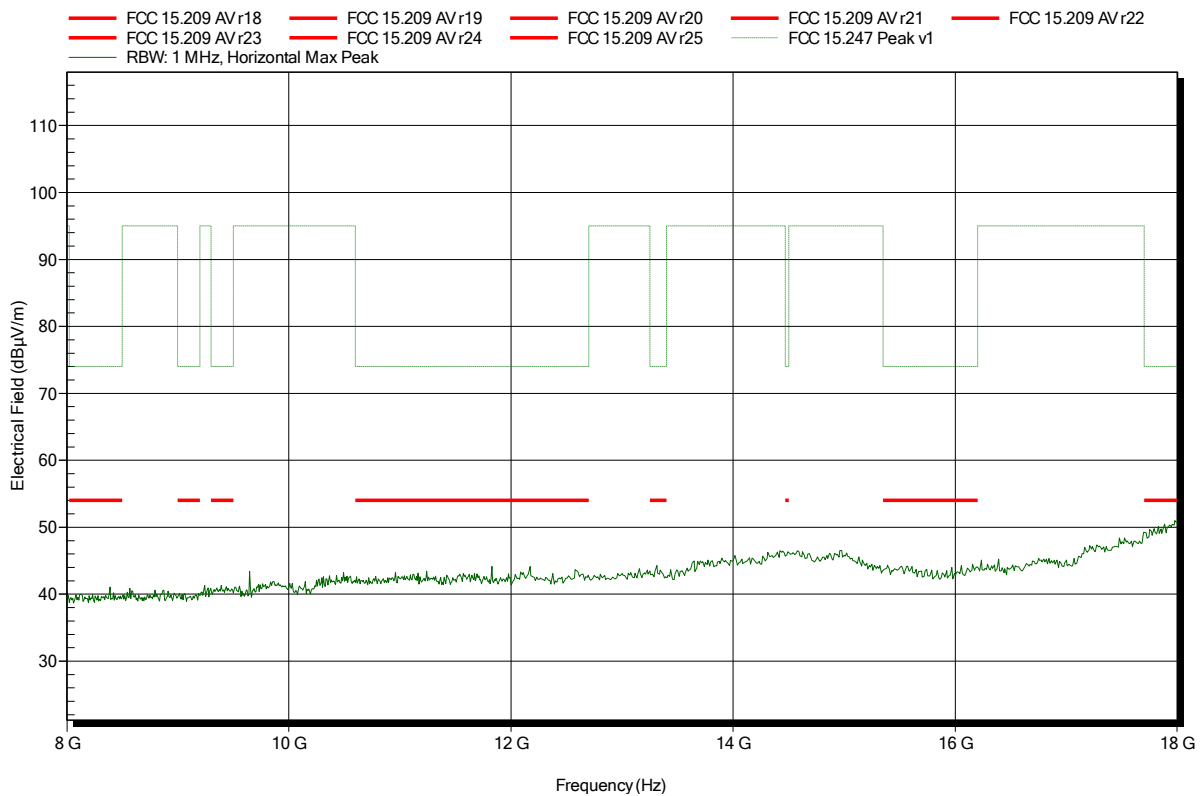


Spurious emissions according to FCC 15.247

Project number: G0M-1410-4214

Applicant: Leica Geosystems AG
 EUT Name: Bluetooth, WLAN and BLE Module
 Model: TiWi-BLE
 Test Site: Eurofins Product Service GmbH
 Operator: Mr. Treffke
 Test Conditions: Tnom: 25°C, Vnom: 3.6 V DC
 Antenna: Schwarzbeck BBHA 9120D, Horizontal
 Measurement distance: 1 m converted to 3m
 Mode: TX; DSSS, 1Mbps, 17dBm, 2412 MHz,
 Test Date: 2015-01-09
 Note:

Index 31

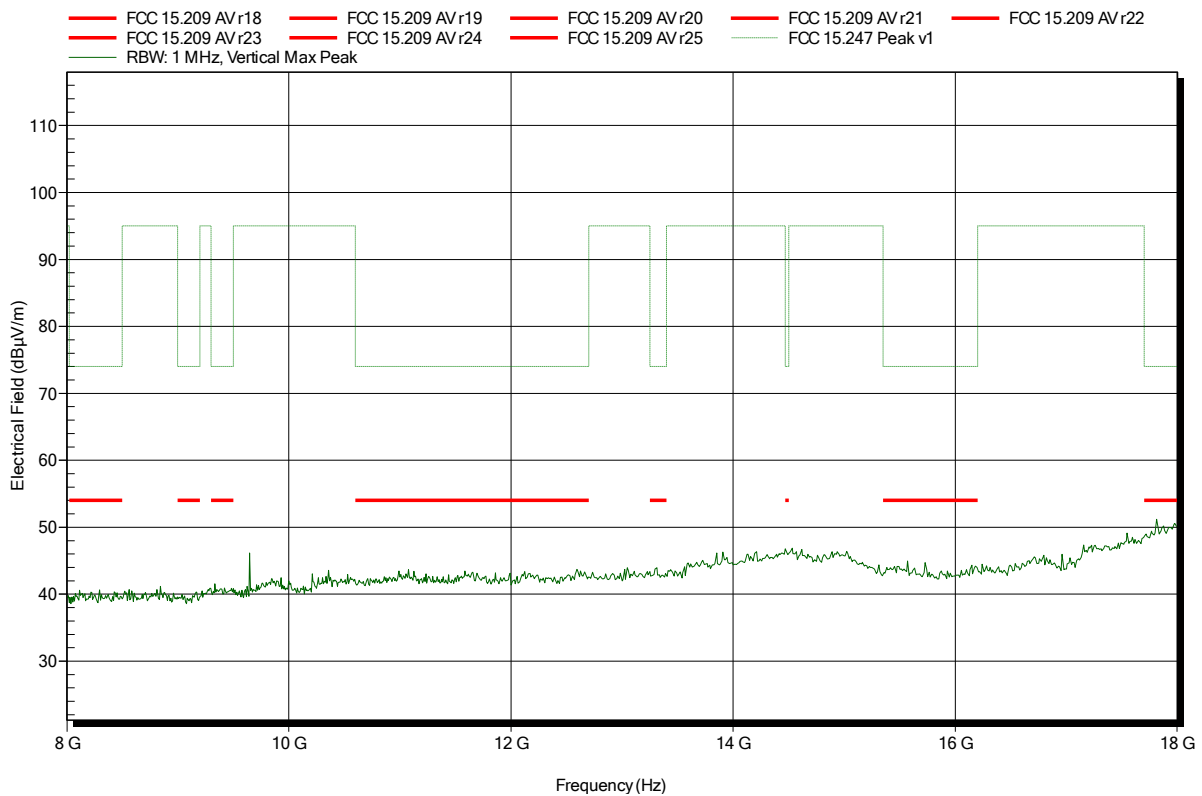


Spurious emissions according to FCC 15.247

Project number: G0M-1410-4214

Applicant: Leica Geosystems AG
 EUT Name: Bluetooth, WLAN and BLE Module
 Model: TiWi-BLE
 Test Site: Eurofins Product Service GmbH
 Operator: Mr. Treffke
 Test Conditions: Tnom: 25°C, Vnom: 3.6 V DC
 Antenna: Schwarzbeck BBHA 9120D, Vertical
 Measurement distance: 1 m converted to 3m
 Mode: TX; DSSS, 1Mbps, 17dBm, 2412 MHz,
 Test Date: 2015-01-09
 Note:

Index 33

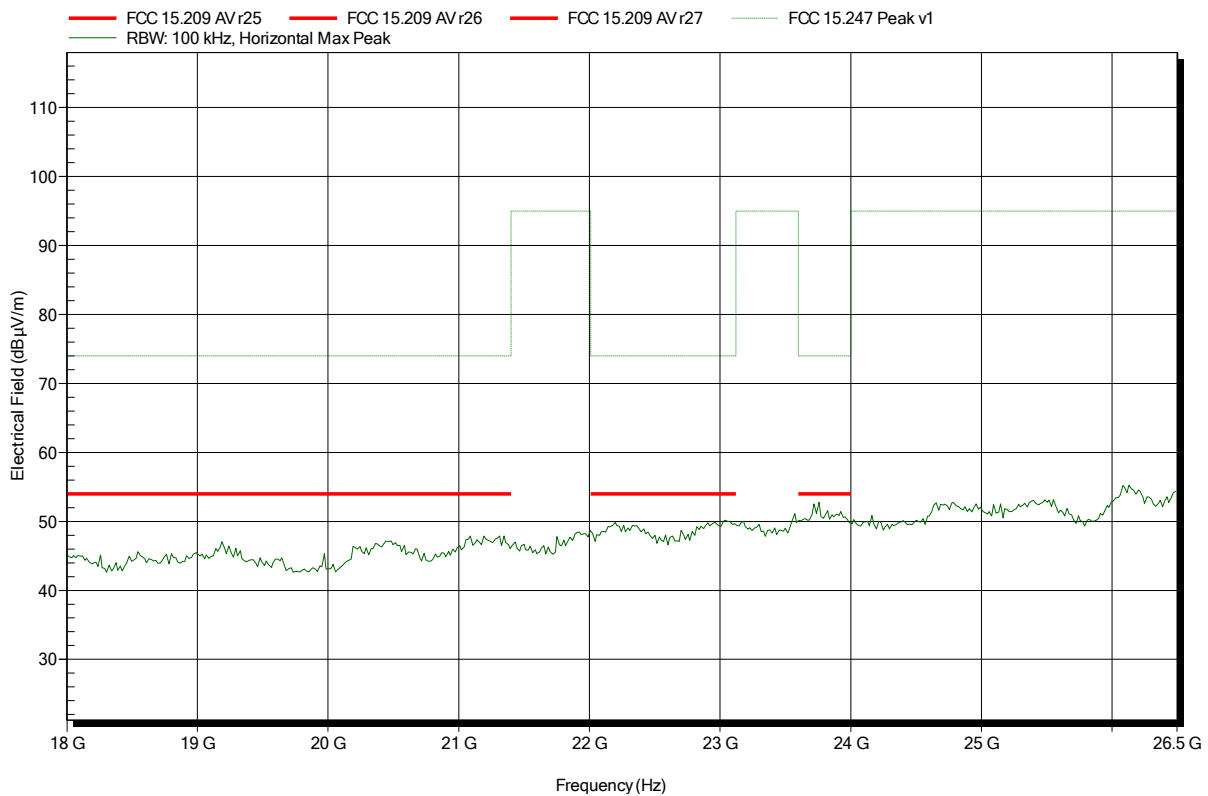


Spurious emissions according to FCC 15.247

Project number: G0M-1410-4214

Applicant:	Leica Geosystems AG
EUT Name:	Bluetooth, WLAN and BLE Module
Model:	TiWi-BLE
Test Site:	Eurofins Product Service GmbH
Operator:	Mr. Treffke
Test Conditions:	Tnom: 25°C, Vnom: 3.6 V DC
Antenna:	Rohde & Schwarz HL 025, Horizontal
Measurement distance:	1 m converted to 3m
Mode:	TX; DSSS, 1Mbps, 17dBm, 2412 MHz,
Test Date:	2015-01-09
Note:	

Index 32

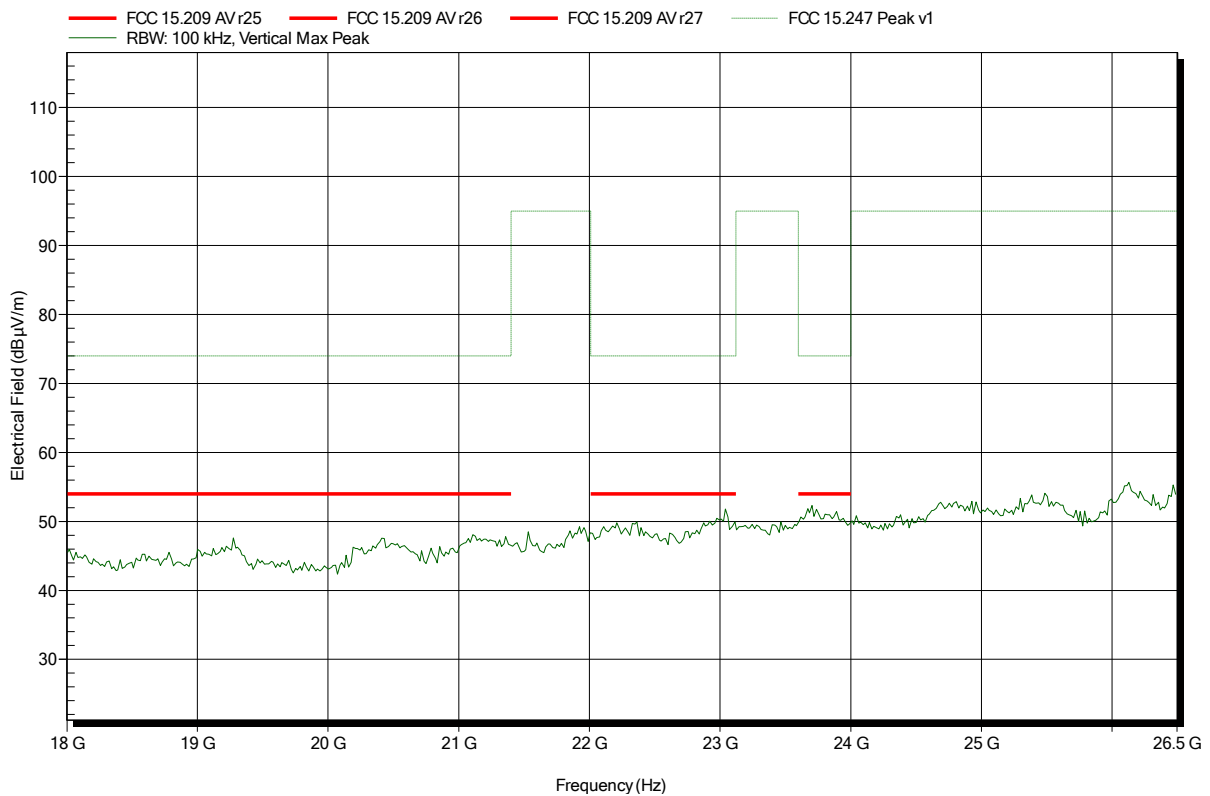


Spurious emissions according to FCC 15.247

Project number: G0M-1410-4214

Applicant:	Leica Geosystems AG
EUT Name:	Bluetooth, WLAN and BLE Module
Model:	TiWi-BLE
Test Site:	Eurofins Product Service GmbH
Operator:	Mr. Treffke
Test Conditions:	Tnom: 25°C, Vnom: 3.6 V DC
Antenna:	Rohde & Schwarz HL 025, Vertical
Measurement distance:	1 m converted to 3m
Mode:	TX; DSSS, 1Mbps, 17dBm, 2412 MHz,
Test Date:	2015-01-09
Note:	

Index 34

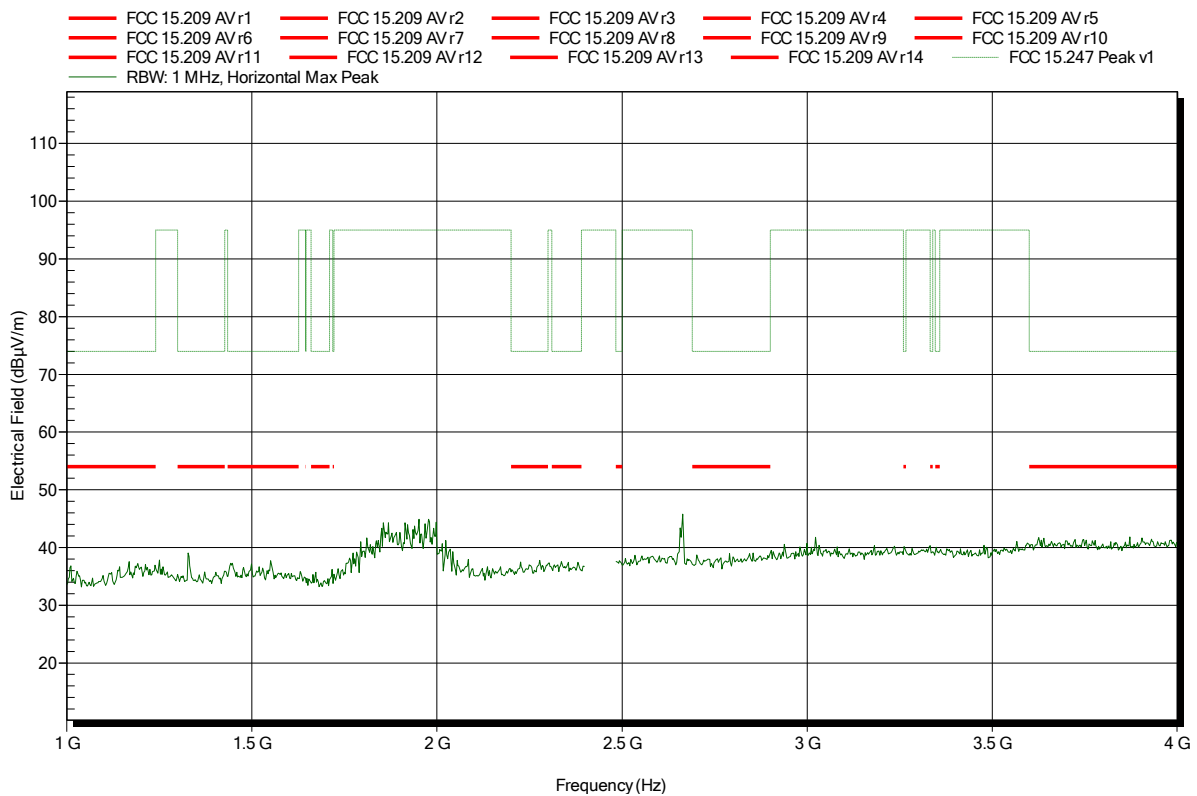


Spurious emissions according to FCC 15.247

Project number: G0M-1410-4214

Applicant: Leica Geosystems AG
 EUT Name: Bluetooth, WLAN and BLE Module
 Model: TiWi-BLE
 Test Site: Eurofins Product Service GmbH
 Operator: Mr. Treffke
 Test Conditions: Tnom: 25°C, Vnom: 3.6 V DC
 Antenna: Schwarzbeck BBHA 9120D, Horizontal
 Measurement distance: 3 m
 Mode: TX; DSSS, 1Mbps, 17dBm, 2437 MHz,
 Test Date: 2015-01-09
 Note:

Index 13

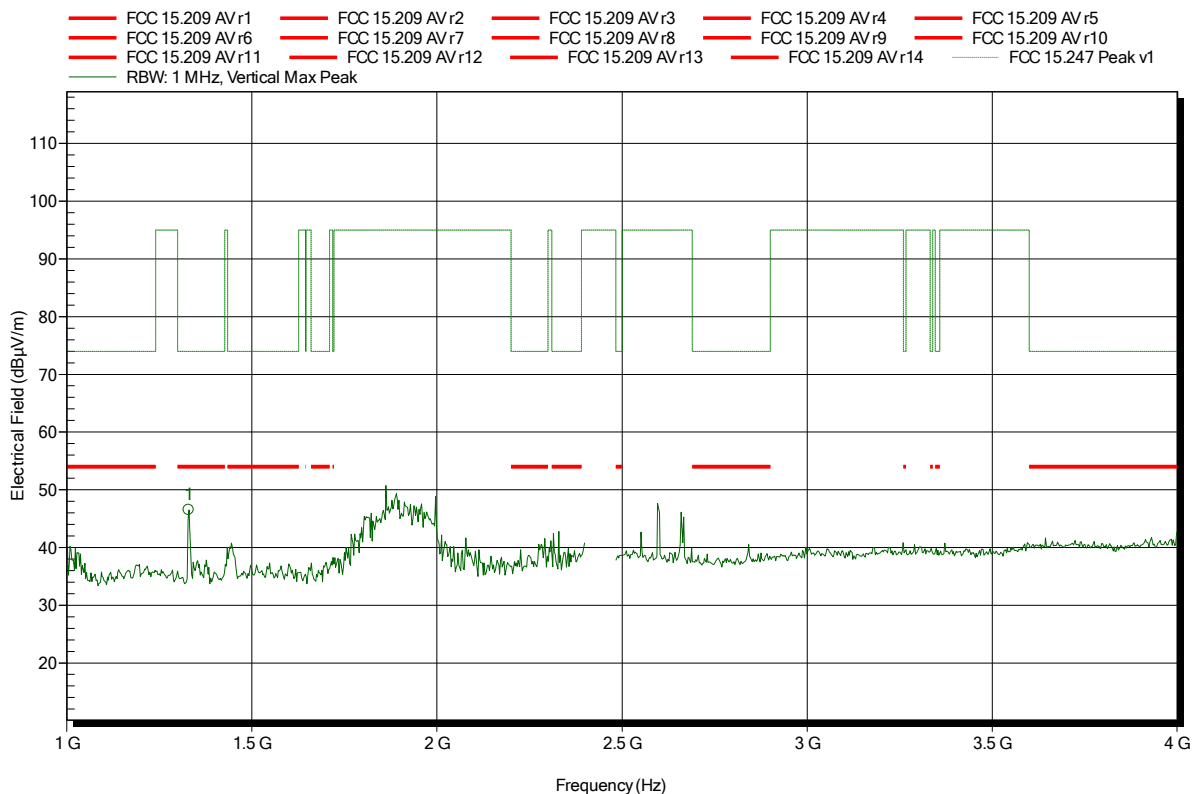


Spurious emissions according to FCC 15.247

Project number: G0M-1410-4214

Applicant: Leica Geosystems AG
 EUT Name: Bluetooth, WLAN and BLE Module
 Model: TiWi-BLE
 Test Site: Eurofins Product Service GmbH
 Operator: Mr. Treffke
 Test Conditions: Tnom: 25°C, Vnom: 3.6 V DC
 Antenna: Schwarzbeck BBHA 9120D, Vertical
 Measurement distance: 3 m
 Mode: TX; DSSS, 1Mbps, 17dBm, 2437 MHz,
 Test Date: 2015-01-09
 Note:

Index 16



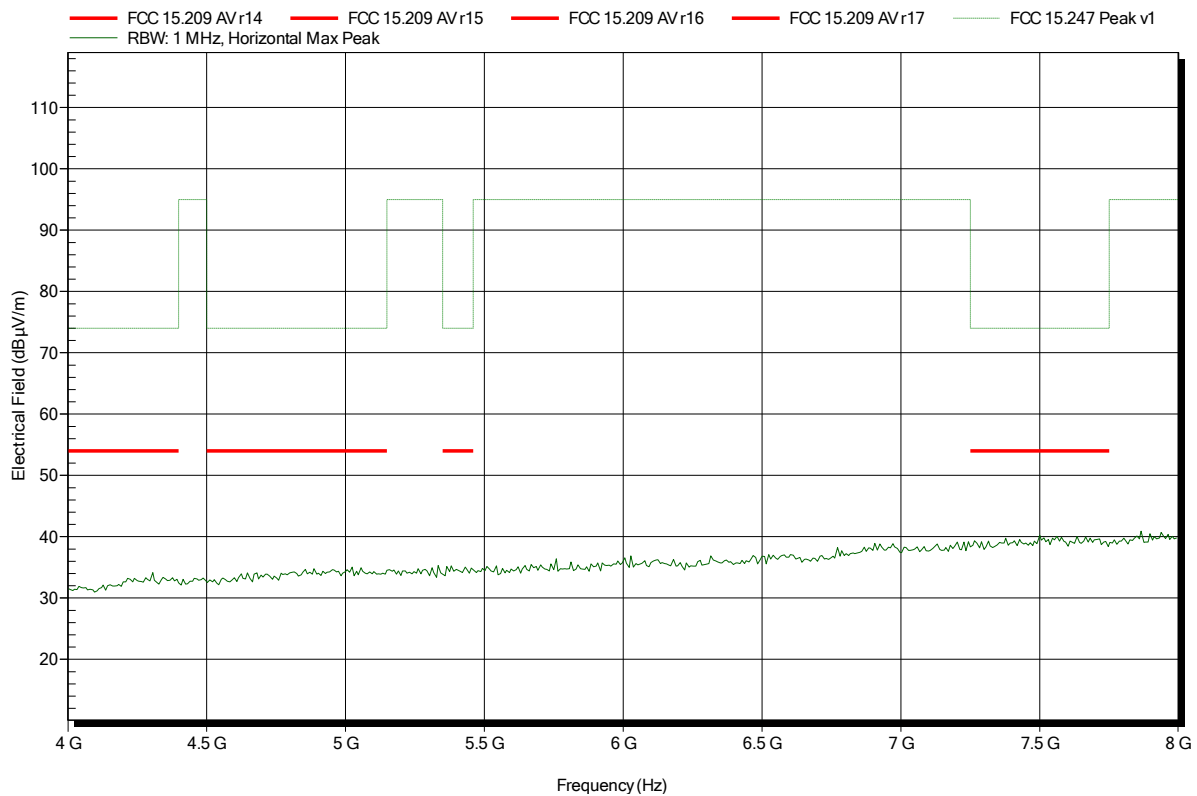
Frequency	Peak	Peak Limit	Peak Difference	Peak Status
1.3297 GHz	46.5 dBµV/m	74 dBµV/m	-27.5 dB	Pass

Spurious emissions according to FCC 15.247

Project number: G0M-1410-4214

Applicant:	Leica Geosystems AG
EUT Name:	Bluetooth, WLAN and BLE Module
Model:	TiWi-BLE
Test Site:	Eurofins Product Service GmbH
Operator:	Mr. Treffke
Test Conditions:	Tnom: 25°C, Vnom: 3.6 V DC
Antenna:	Schwarzbeck BBHA 9120D, Horizontal
Measurement distance:	1 m converted to 3m
Mode:	TX; DSSS, 1Mbps, 17dBm, 2437 MHz,
Test Date:	2015-01-09
Note:	

Index 14

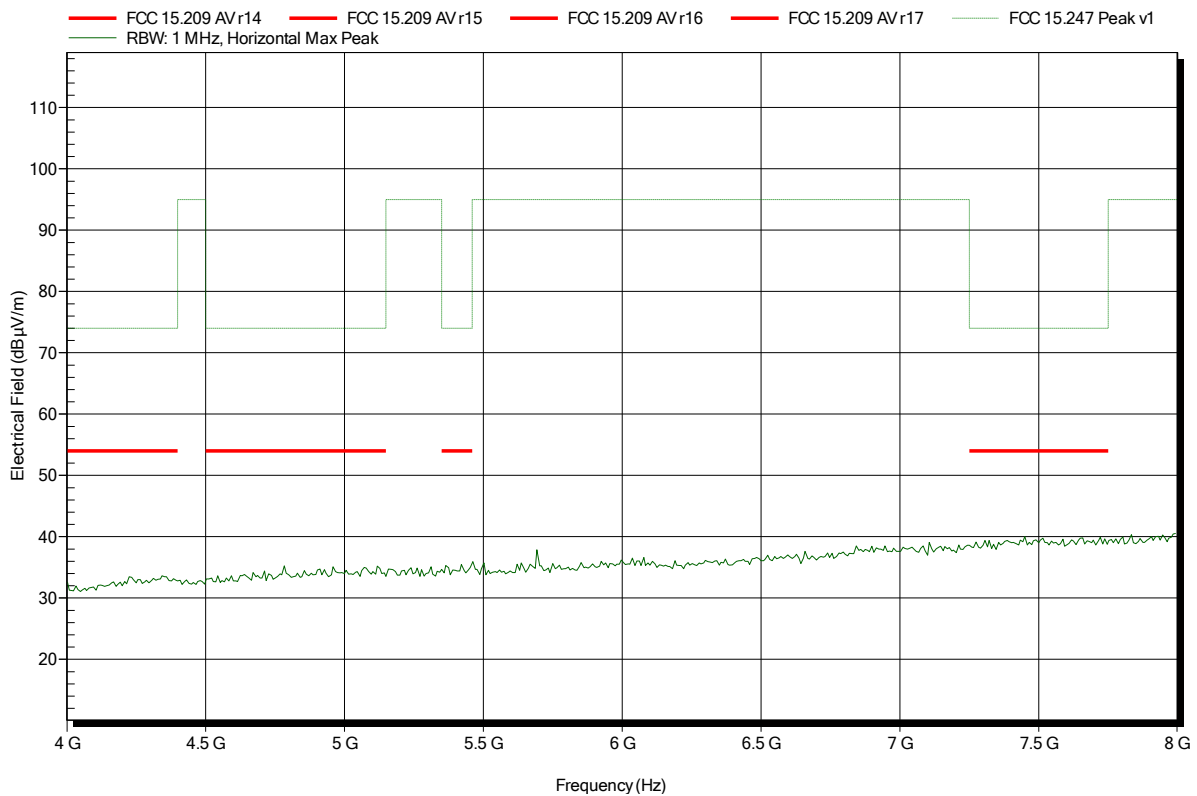


Spurious emissions according to FCC 15.247

Project number: G0M-1410-4214

Applicant:	Leica Geosystems AG
EUT Name:	Bluetooth, WLAN and BLE Module
Model:	TiWi-BLE
Test Site:	Eurofins Product Service GmbH
Operator:	Mr. Treffke
Test Conditions:	Tnom: 25°C, Vnom: 3.6 V DC
Antenna:	Schwarzbeck BBHA 9120D, Horizontal
Measurement distance:	1 m converted to 3m
Mode:	TX; DSSS, 1Mbps, 17dBm, 2437 MHz,
Test Date:	2015-01-09
Note:	

Index 17

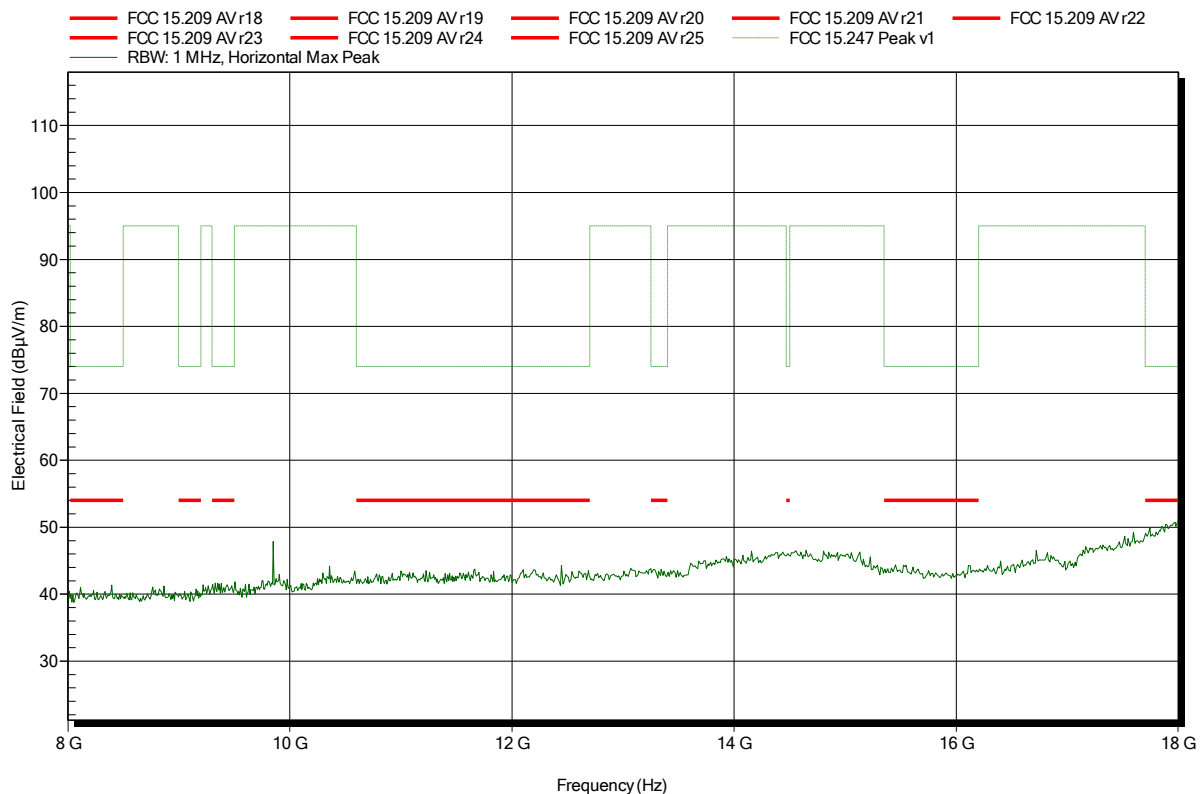


Spurious emissions according to FCC 15.247

Project number: G0M-1410-4214

Applicant: Leica Geosystems AG
 EUT Name: Bluetooth, WLAN and BLE Module
 Model: TiWi-BLE
 Test Site: Eurofins Product Service GmbH
 Operator: Mr. Treffke
 Test Conditions: Tnom: 25°C, Vnom: 3.6 V DC
 Antenna: Schwarzbeck BBHA 9120D, Horizontal
 Measurement distance: 1 m converted to 3m
 Mode: TX; DSSS, 1Mbps, 17dBm, 2437 MHz,
 Test Date: 2015-01-09
 Note:

Index 28

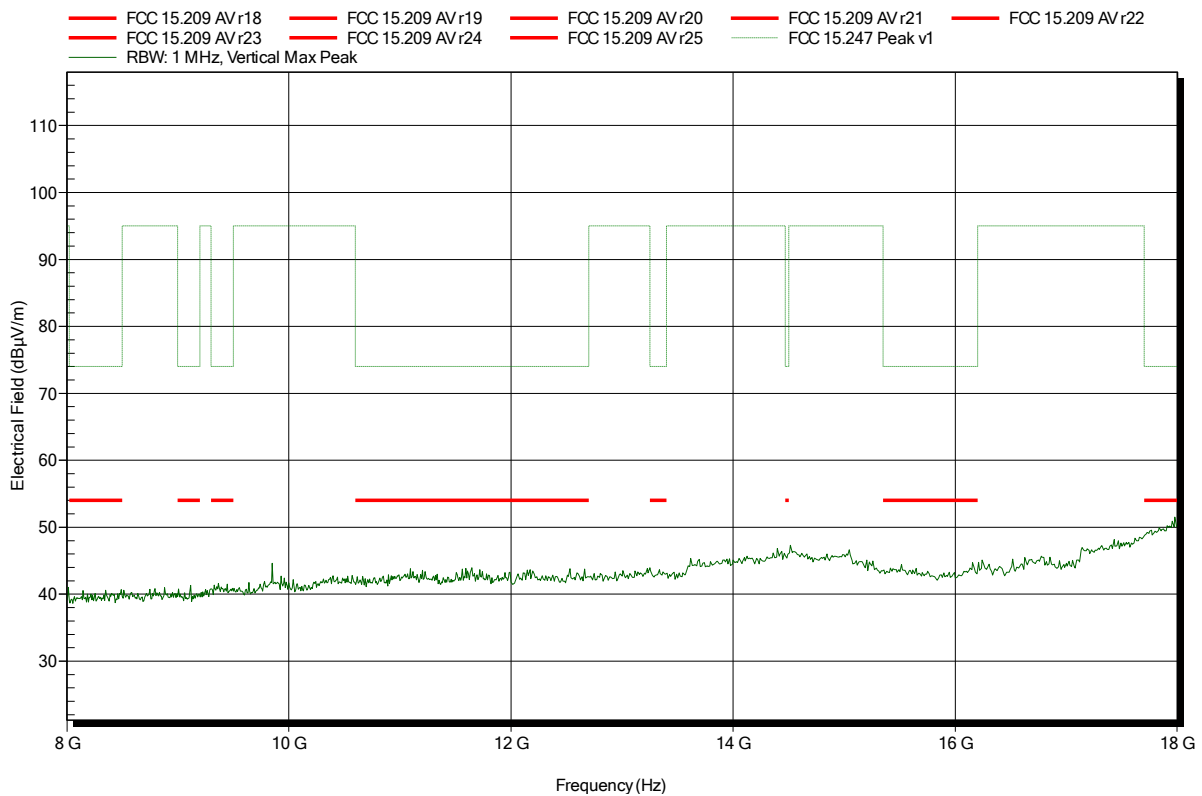


Spurious emissions according to FCC 15.247

Project number: G0M-1410-4214

Applicant: Leica Geosystems AG
 EUT Name: Bluetooth, WLAN and BLE Module
 Model: TiWi-BLE
 Test Site: Eurofins Product Service GmbH
 Operator: Mr. Treffke
 Test Conditions: Tnom: 25°C, Vnom: 3.6 V DC
 Antenna: Schwarzbeck BBHA 9120D, Vertical
 Measurement distance: 1 m converted to 3m
 Mode: TX; DSSS, 1Mbps, 17dBm, 2437 MHz, external antenna
 Test Date: 2015-01-09
 Note:

Index 30

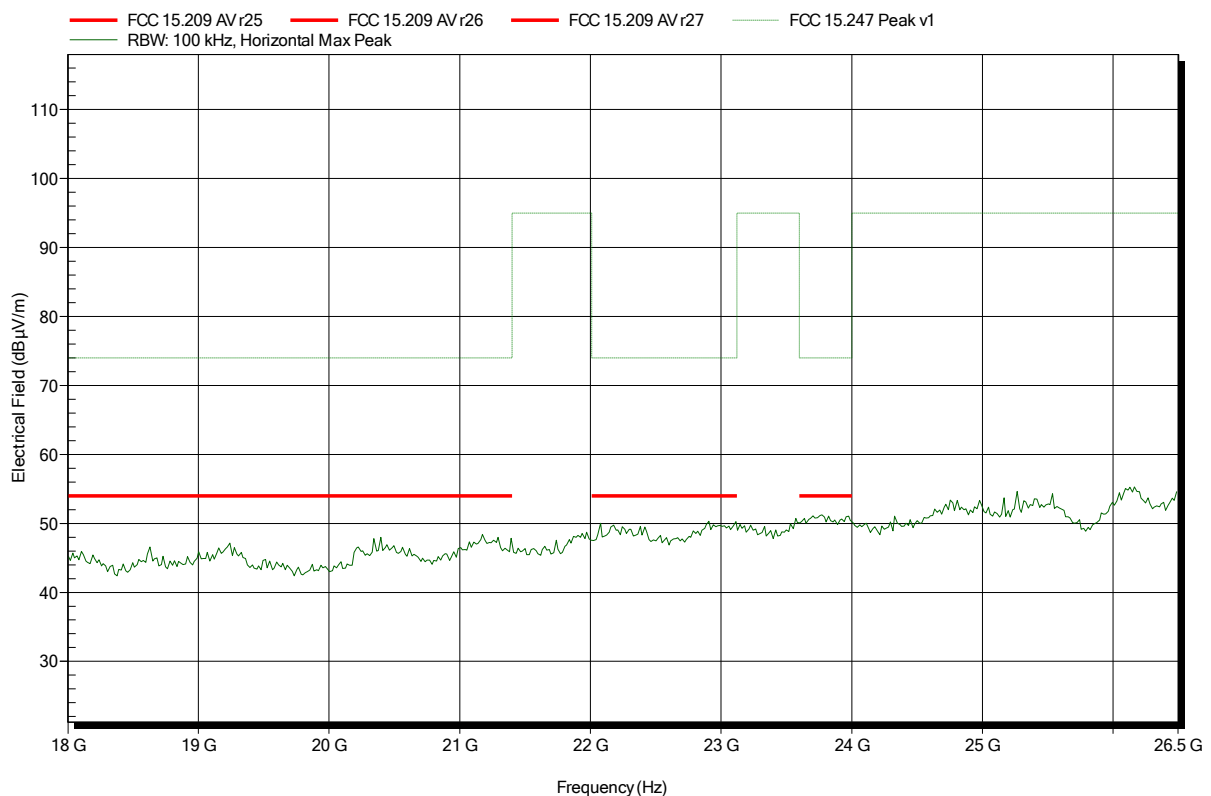


Spurious emissions according to FCC 15.247

Project number: G0M-1410-4214

Applicant:	Leica Geosystems AG
EUT Name:	Bluetooth, WLAN and BLE Module
Model:	TiWi-BLE
Test Site:	Eurofins Product Service GmbH
Operator:	Mr. Treffke
Test Conditions:	Tnom: 25°C, Vnom: 3.6 V DC
Antenna:	Rohde & Schwarz HL 025, Horizontal
Measurement distance:	1 m converted to 3m
Mode:	TX; DSSS, 1Mbps, 17dBm, 2437 MHz,
Test Date:	2015-01-09
Note:	

Index 29

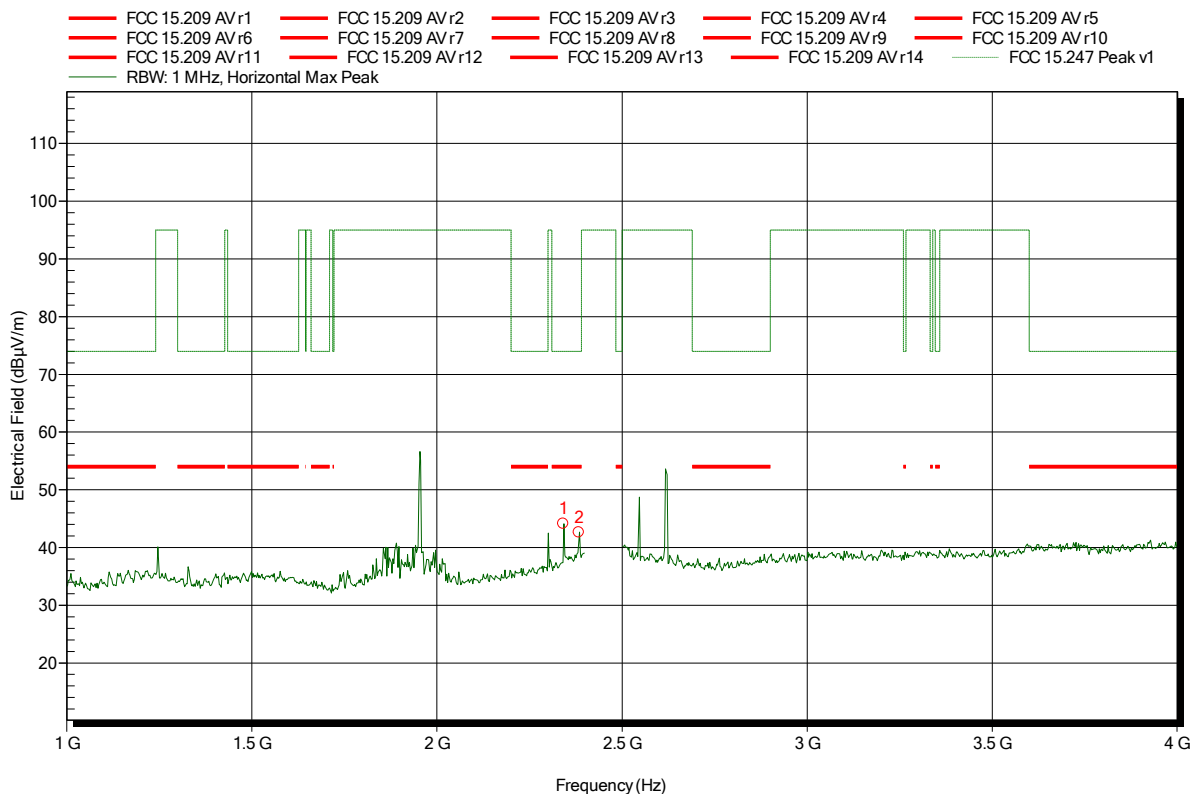


Spurious emissions according to FCC 15.247

Project number: GOM-1410-4214

Applicant: Leica Geosystems AG
 EUT Name: Bluetooth, WLAN and BLE Module
 Model: TiWi-BLE
 Test Site: Eurofins Product Service GmbH
 Operator: Mr. Treffke
 Test Conditions: Tnom: 25°C, Vnom: 3.6 V DC
 Antenna: Schwarzbeck BBHA 9120D, Horizontal
 Measurement distance: 3 m
 Mode: TX; DSSS, 1Mbps, 17dBm, 2462 MHz,
 Test Date: 2015-01-09
 Note:

Index 57



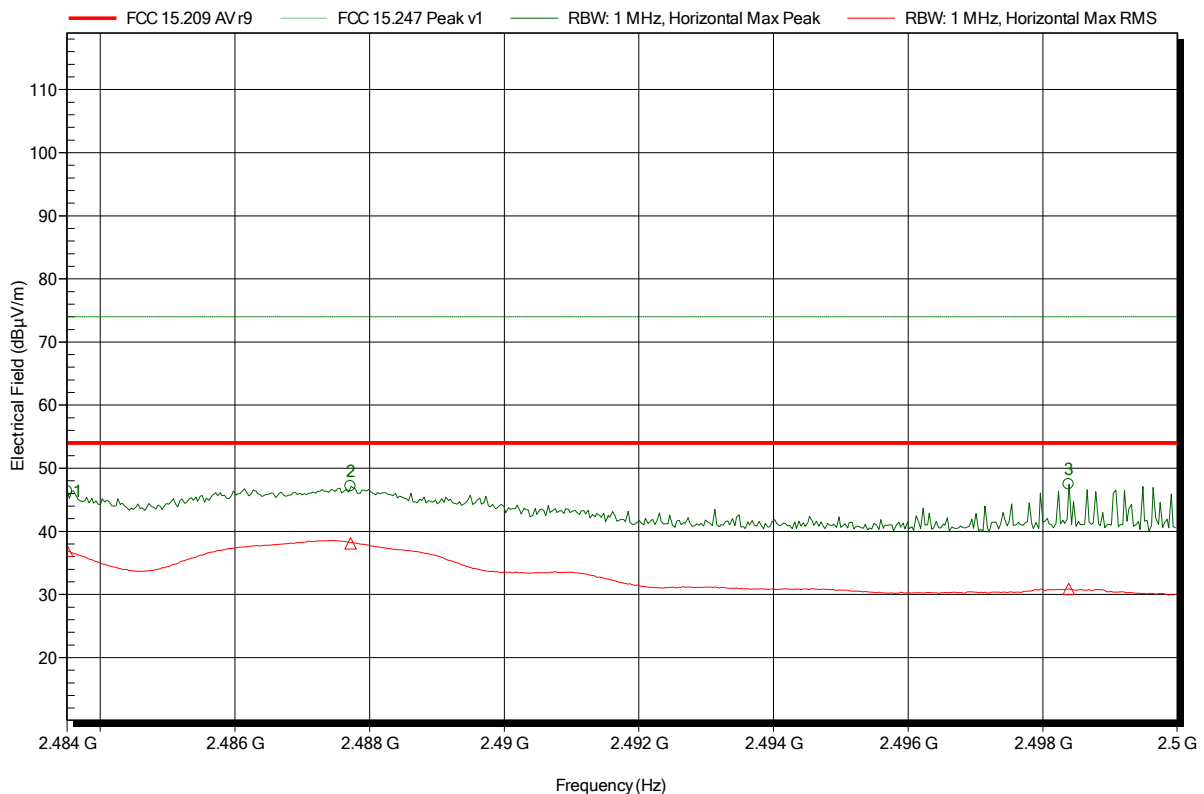
Frequency	Peak	Peak Limit	Peak Difference	Peak Status
2.341 GHz	44.13 dBµV/m	74 dBµV/m	-29.87 dB	Pass
2.383 GHz	42.63 dBµV/m	74 dBµV/m	-31.37 dB	Pass

Spurious emissions according to FCC 15.247

Project number: G0M-1410-4214

Applicant: Leica Geosystems AG
 EUT Name: Bluetooth, WLAN and BLE Module
 Model: TiWi-BLE
 Test Site: Eurofins Product Service GmbH
 Operator: Mr. Treffke
 Test Conditions: Tnom: 25°C, Vnom: 3.6 V DC
 Antenna: Schwarzbeck BBHA 9120D, Horizontal
 Measurement distance: 3 m
 Mode: TX; DSSS, 1Mbps, 17dBm, 2462 MHz,
 Test Date: 2015-01-09
 Note: upper bandedge

Index 58



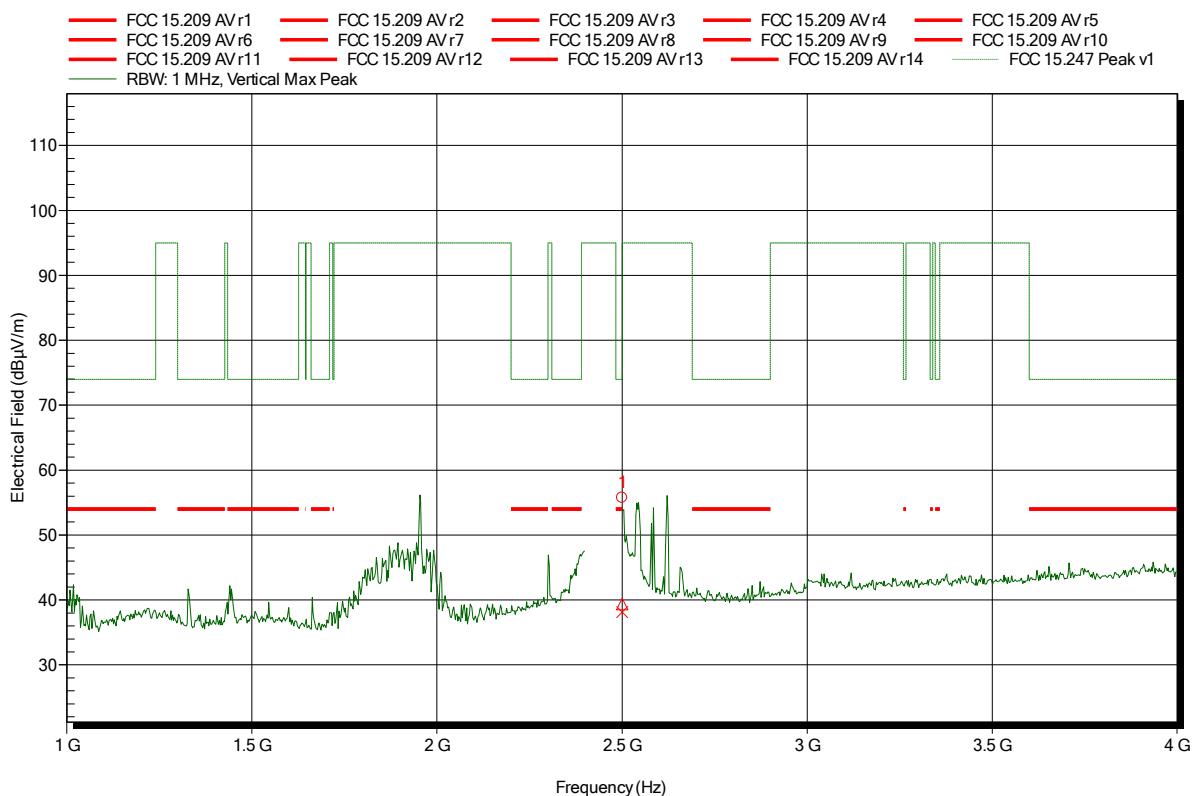
Frequency	Peak	Peak Limit	Peak Difference	Peak Status
2.4835 GHz	46.38 dBµV/m	74 dBµV/m	-27.62 dB	Pass
2.4877 GHz	47.15 dBµV/m	74 dBµV/m	-26.85 dB	Pass
2.4984 GHz	47.44 dBµV/m	74 dBµV/m	-26.56 dB	Pass

Spurious emissions according to FCC 15.247

Project number: G0M-1410-4214

Applicant: Leica Geosystems AG
 EUT Name: Bluetooth, WLAN and BLE Module
 Model: TiWi-BLE
 Test Site: Eurofins Product Service GmbH
 Operator: Mr. Treffke
 Test Conditions: Tnom: 25°C, Vnom: 3.6 V DC
 Antenna: Schwarzbeck BBHA 9120D, Vertical
 Measurement distance: 3 m
 Mode: TX; DSSS, 1Mbps, 17dBm, 2462 MHz,
 Test Date: 2015-01-09
 Note:

Index 60



Frequency	Peak	Peak Limit	Peak Difference	Peak Status
2.5 GHz	55.74 dBµV/m	95 dBµV/m	-39.26 dB	Pass

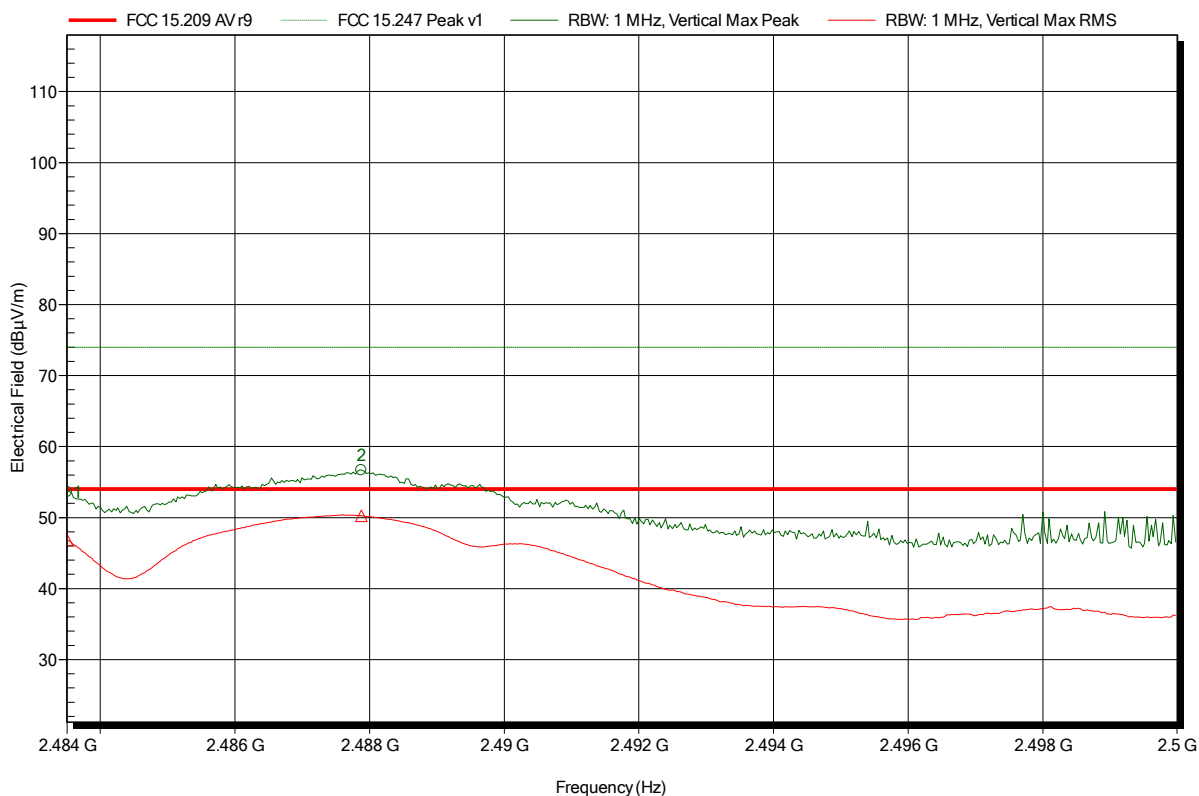
Frequency	Average
2.5 GHz	38.14 dBµV/m

Spurious emissions according to FCC 15.247

Project number: G0M-1410-4214

Applicant: Leica Geosystems AG
 EUT Name: Bluetooth, WLAN and BLE Module
 Model: TiWi-BLE
 Test Site: Eurofins Product Service GmbH
 Operator: Mr. Treffke
 Test Conditions: Tnom: 25°C, Vnom: 3.6 V DC
 Antenna: Schwarzbeck BBHA 9120D, Vertical
 Measurement distance: 3 m converted to 3m
 Mode: TX; DSSS, 1Mbps, 17dBm, 2462 MHz,
 Test Date: 2015-01-09
 Note: upper bandedge

Index 61



Frequency	Peak	Peak Limit	Peak Difference	Peak Status
2.4835 GHz	53.57 dBµV/m	74 dBµV/m	-20.43 dB	Pass
2.4879 GHz	56.68 dBµV/m	74 dBµV/m	-17.32 dB	Pass

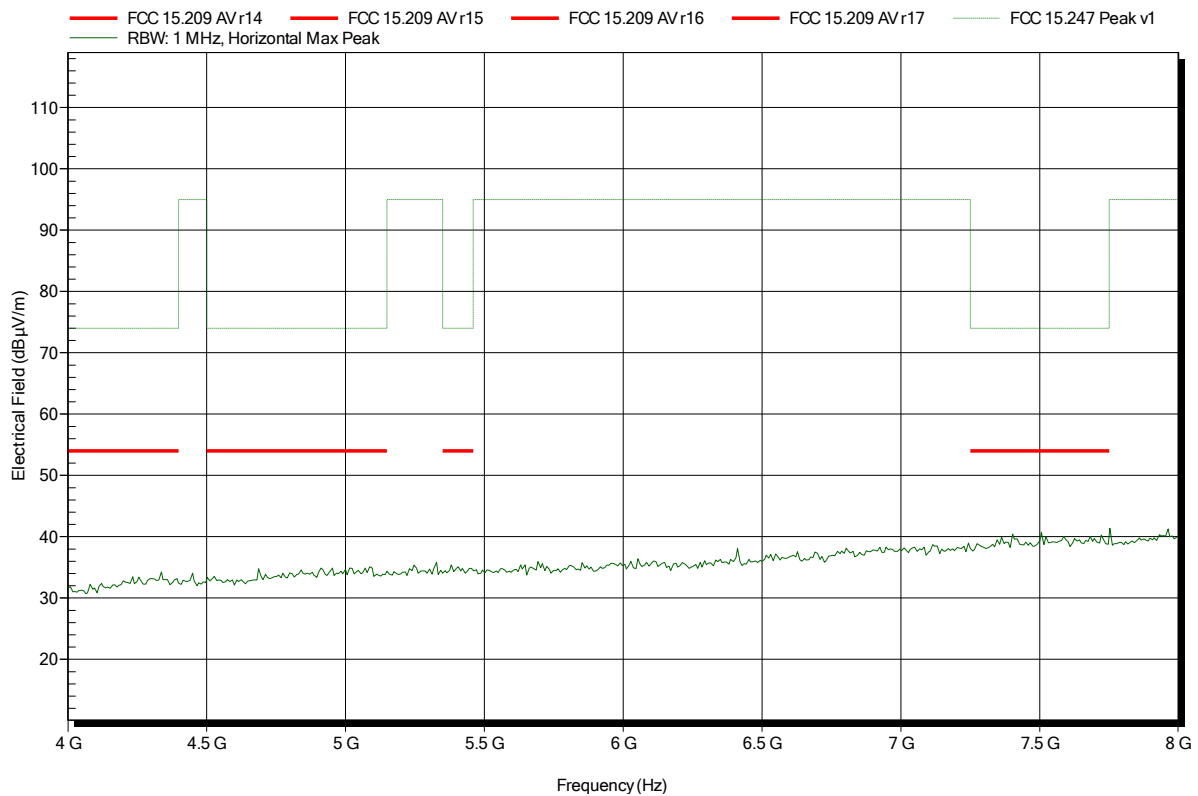
Frequency	RMS	RMS Limit	RMS Difference	RMS Status
2.4835 GHz	46.85 dBµV/m	54 dBµV/m	-7.15 dB	Pass
2.4879 GHz	50.24 dBµV/m	54 dBµV/m	-3.76 dB	Pass

Spurious emissions according to FCC 15.247

Project number: G0M-1410-4214

Applicant:	Leica Geosystems AG
EUT Name:	Bluetooth, WLAN and BLE Module
Model:	TiWi-BLE
Test Site:	Eurofins Product Service GmbH
Operator:	Mr. Treffke
Test Conditions:	Tnom: 25°C, Vnom: 3.6 V DC
Antenna:	Schwarzbeck BBHA 9120D, Horizontal
Measurement distance:	1 m converted to 3m
Mode:	TX; DSSS, 1Mbps, 17dBm, 2462 MHz,
Test Date:	2015-01-09
Note:	

Index 20

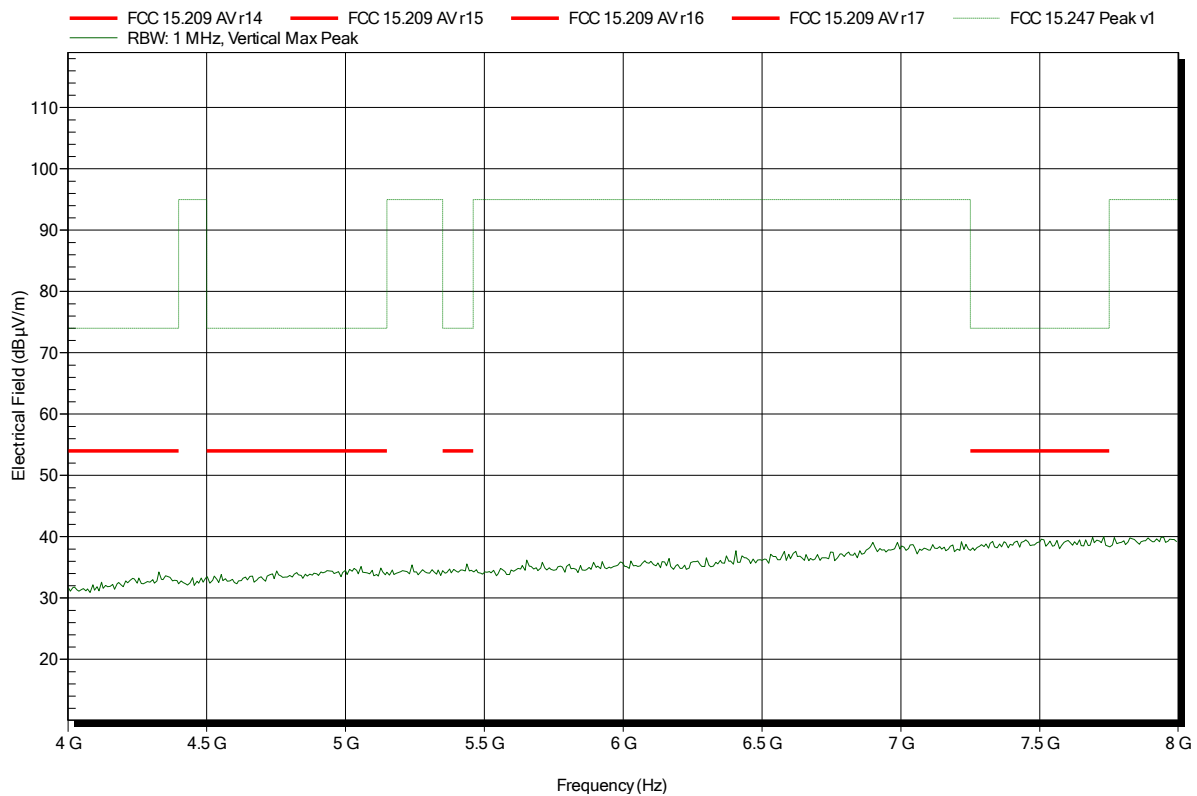


Spurious emissions according to FCC 15.247

Project number: G0M-1410-4214

Applicant:	Leica Geosystems AG
EUT Name:	Bluetooth, WLAN and BLE Module
Model:	TiWi-BLE
Test Site:	Eurofins Product Service GmbH
Operator:	Mr. Treffke
Test Conditions:	Tnom: 25°C, Vnom: 3.6 V DC
Antenna:	Schwarzbeck BBHA 9120D, Vertical
Measurement distance:	1 m converted to 3m
Mode:	TX; DSSS, 1Mbps, 17dBm, 2462 MHz,
Test Date:	2015-01-09
Note:	

Index 23

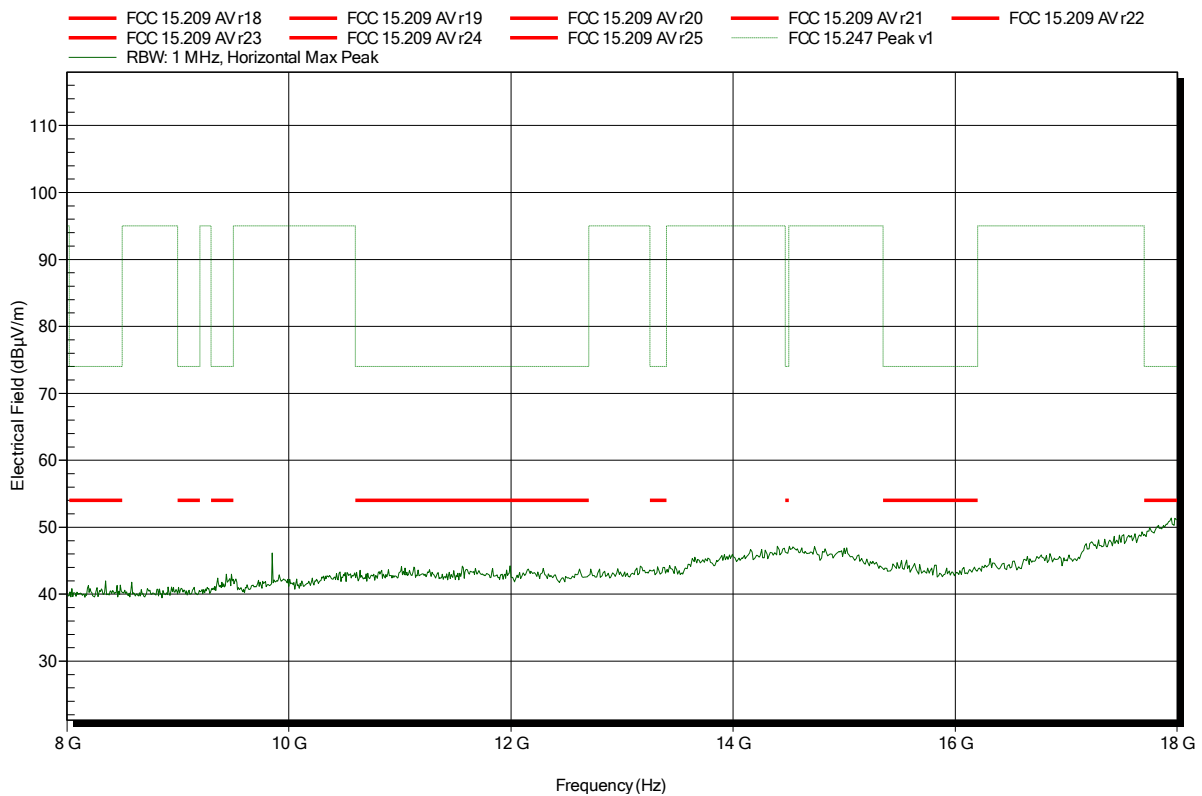


Spurious emissions according to FCC 15.247

Project number: G0M-1410-4214

Applicant: Leica Geosystems AG
 EUT Name: Bluetooth, WLAN and BLE Module
 Model: TiWi-BLE
 Test Site: Eurofins Product Service GmbH
 Operator: Mr. Treffke
 Test Conditions: Tnom: 25°C, Vnom: 3.6 V DC
 Antenna: Schwarzbeck BBHA 9120D, Horizontal
 Measurement distance: 1 m converted to 3m
 Mode: TX; DSSS, 1Mbps, 17dBm, 2462 MHz,
 Test Date: 2015-01-09
 Note:

Index 24

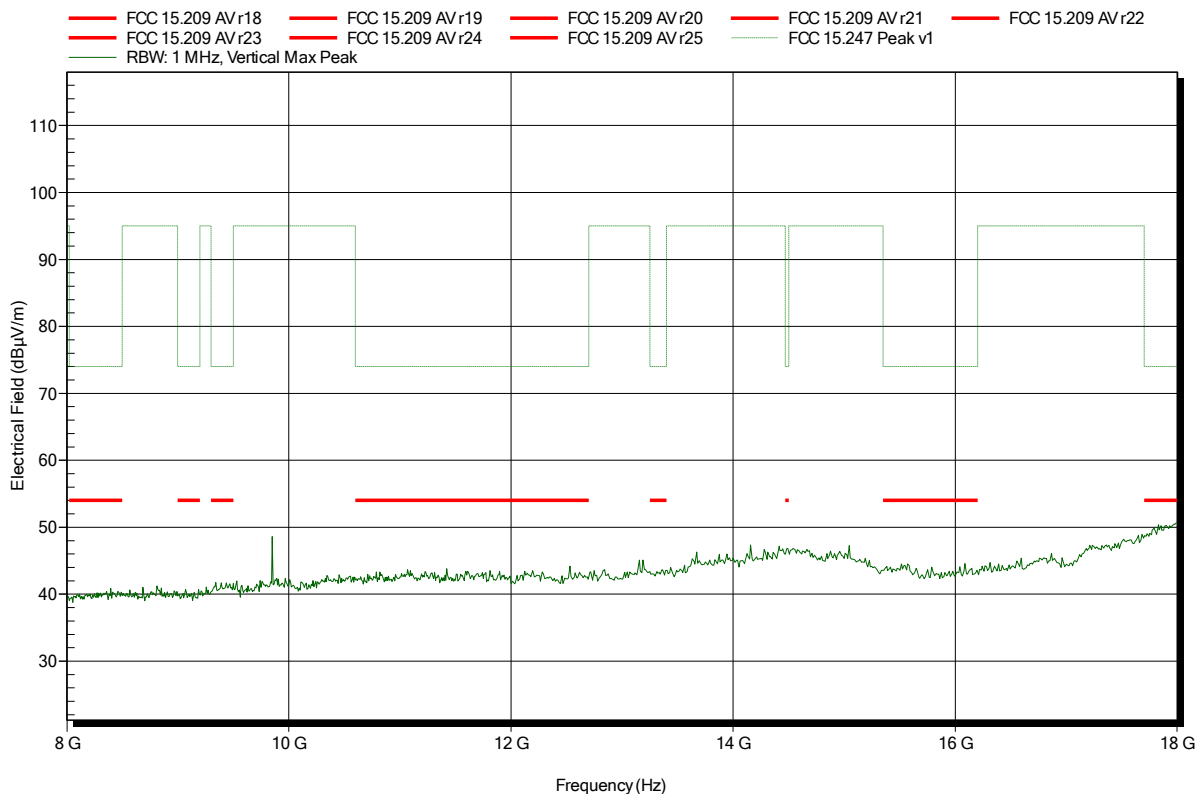


Spurious emissions according to FCC 15.247

Project number: G0M-1410-4214

Applicant:	Leica Geosystems AG
EUT Name:	Bluetooth, WLAN and BLE Module
Model:	TiWi-BLE
Test Site:	Eurofins Product Service GmbH
Operator:	Mr. Treffke
Test Conditions:	Tnom: 25°C, Vnom: 3.6 V DC
Antenna:	Schwarzbeck BBHA 9120D, Vertical
Measurement distance:	1 m converted to 3m
Mode:	TX; DSSS, 1Mbps, 17dBm, 2462 MHz,
Test Date:	2015-01-09
Note:	

Index 26

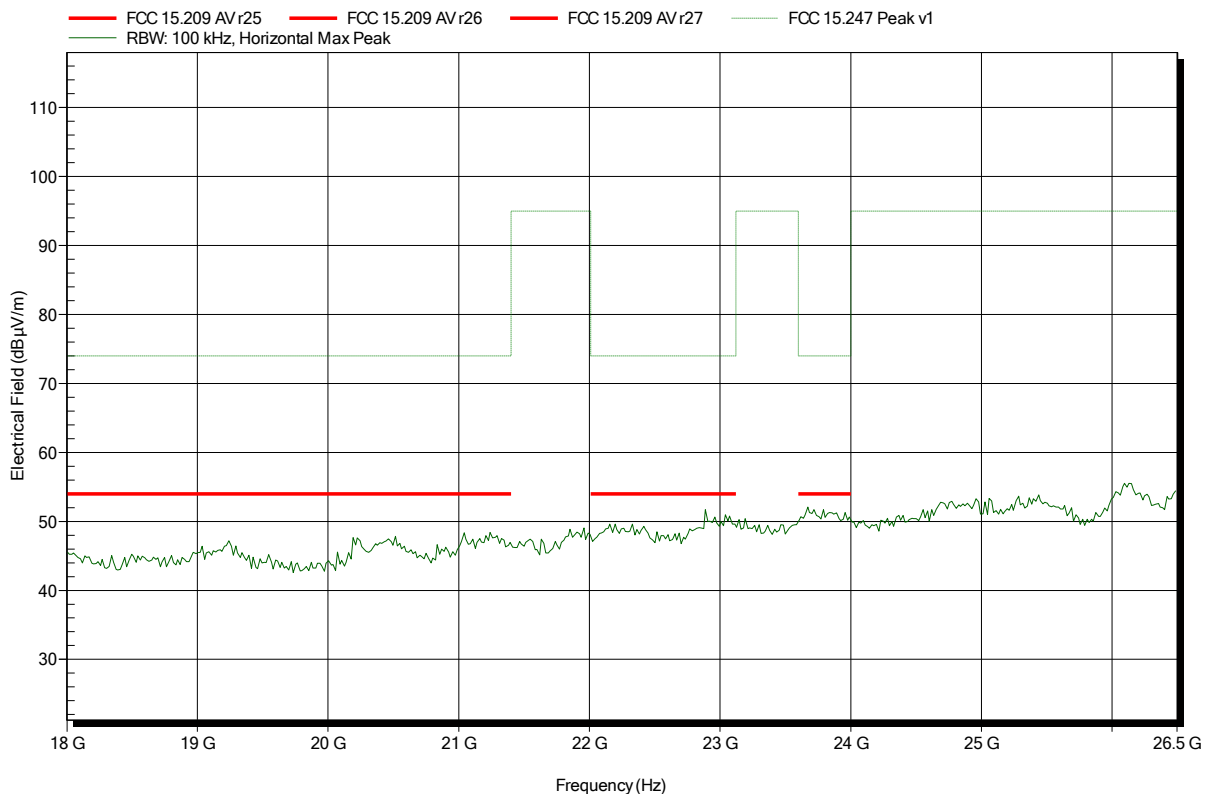


Spurious emissions according to FCC 15.247

Project number: G0M-1410-4214

Applicant:	Leica Geosystems AG
EUT Name:	Bluetooth, WLAN and BLE Module
Model:	TiWi-BLE
Test Site:	Eurofins Product Service GmbH
Operator:	Mr. Treffke
Test Conditions:	Tnom: 25°C, Vnom: 3.6 V DC
Antenna:	Rohde & Schwarz HL 025, Horizontal
Measurement distance:	1 m converted to 3m
Mode:	TX; DSSS, 1Mbps, 17dBm, 2462 MHz,
Test Date:	2015-01-09
Note:	

Index 25

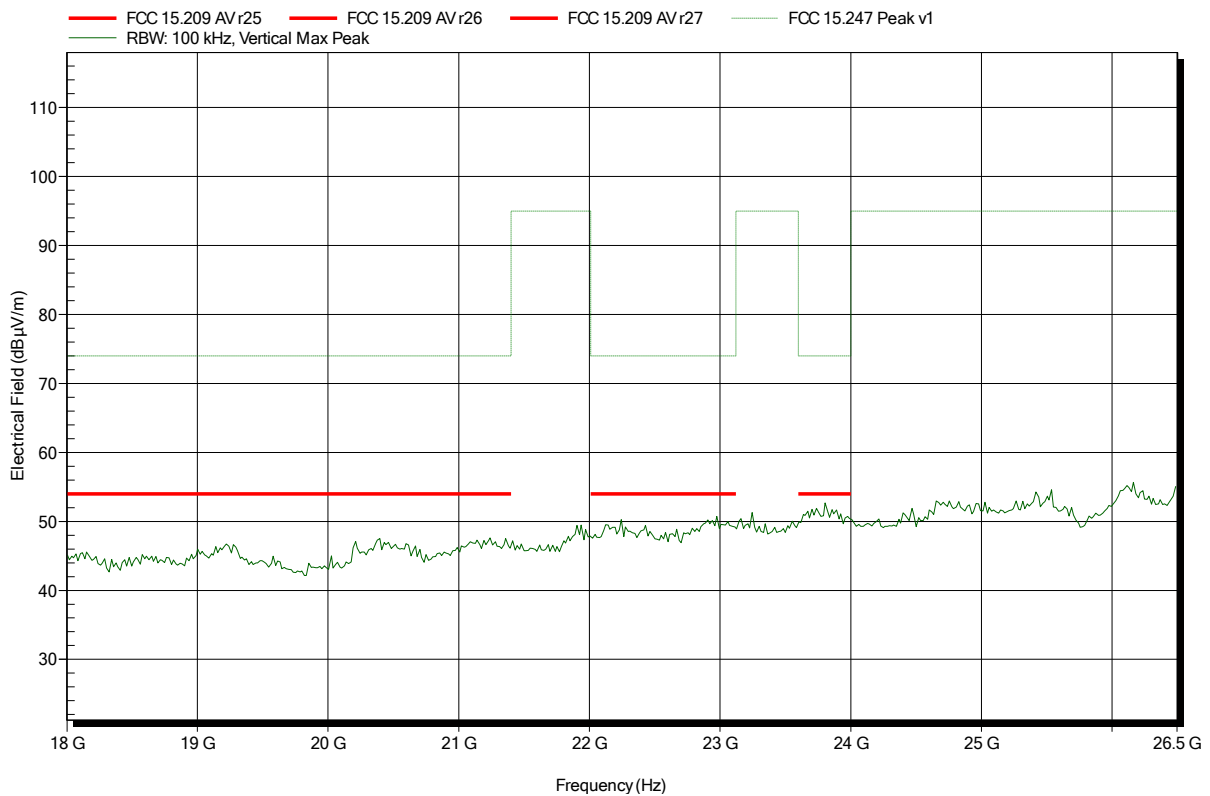


Spurious emissions according to FCC 15.247

Project number: G0M-1410-4214

Applicant:	Leica Geosystems AG
EUT Name:	Bluetooth, WLAN and BLE Module
Model:	TiWi-BLE
Test Site:	Eurofins Product Service GmbH
Operator:	Mr. Treffke
Test Conditions:	Tnom: 25°C, Vnom: 3.6 V DC
Antenna:	Rohde & Schwarz HL 025, Vertical
Measurement distance:	1 m converted to 3m
Mode:	TX; DSSS, 1Mbps, 17dBm, 2462 MHz,
Test Date:	2015-01-09
Note:	

Index 27

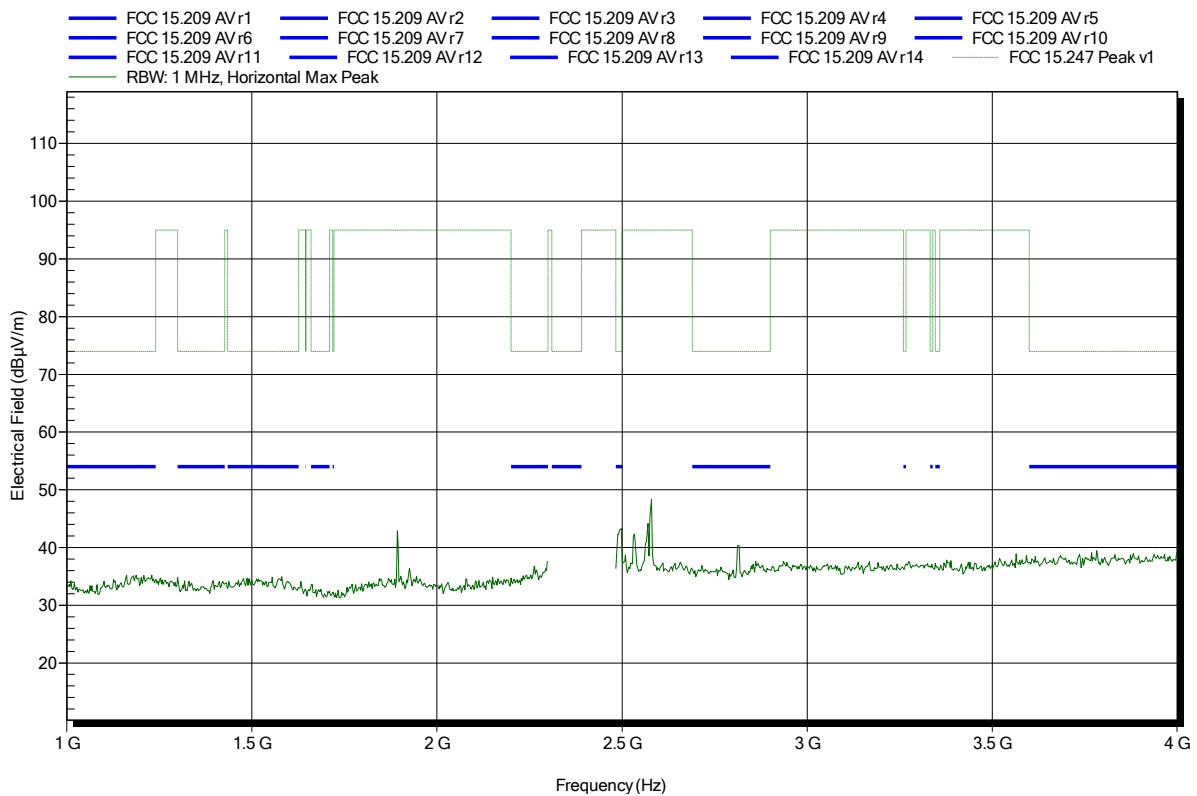


Spurious emissions according to FCC 15.247

Project number: GOM-1410-4214

Applicant: Leica Geosystems AG
 EUT Name: Bluetooth, WLAN and BLE Module
 Model: TiWi-BLE
 Test Site: Eurofins Product Service GmbH
 Operator: Mr. Treffke
 Test Conditions: Tnom: 25°C, Vnom: 3.6 V DC
 Antenna: Schwarzbeck BBHA 9120D, Horizontal
 Measurement distance: 3 m
 Mode: TX; HT20, MCS0, 15dBm, 2412 MHz, ant.external
 Test Date: 2015-03-09
 Note:

Index 99

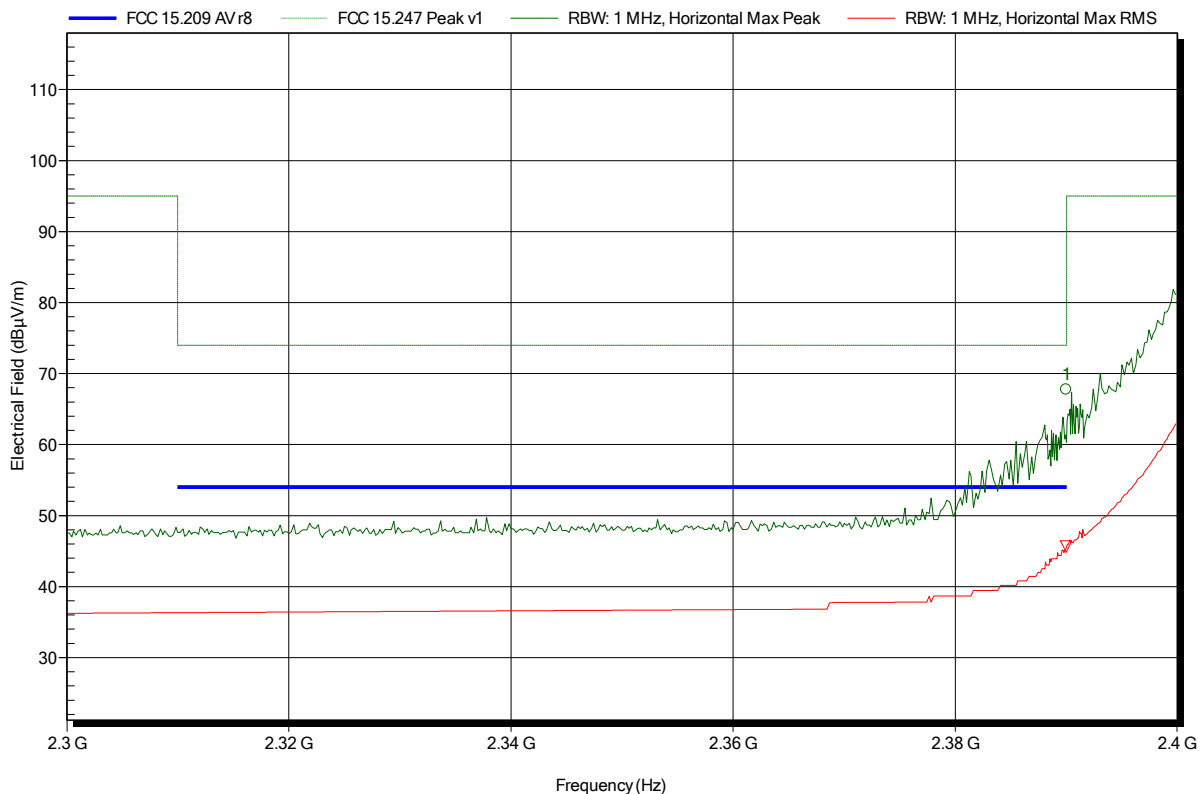


Spurious emissions according to FCC 15.247

Project number: GOM-1410-4214

Applicant: Leica Geosystems AG
 EUT Name: Bluetooth, WLAN and BLE Module
 Model: TiWi-BLE
 Test Site: Eurofins Product Service GmbH
 Operator: Mr. Treffke
 Test Conditions: Tnom: 25°C, Vnom: 3.6 V DC
 Antenna: Schwarzbeck BBHA 9120D, Horizontal
 Measurement distance: 1 m converted to 3m
 Mode: TX; HT20, MCS0, 15dBm, 2412 MHz,
 Test Date: 2015-03-09
 Note: lower bandedge

Index 85



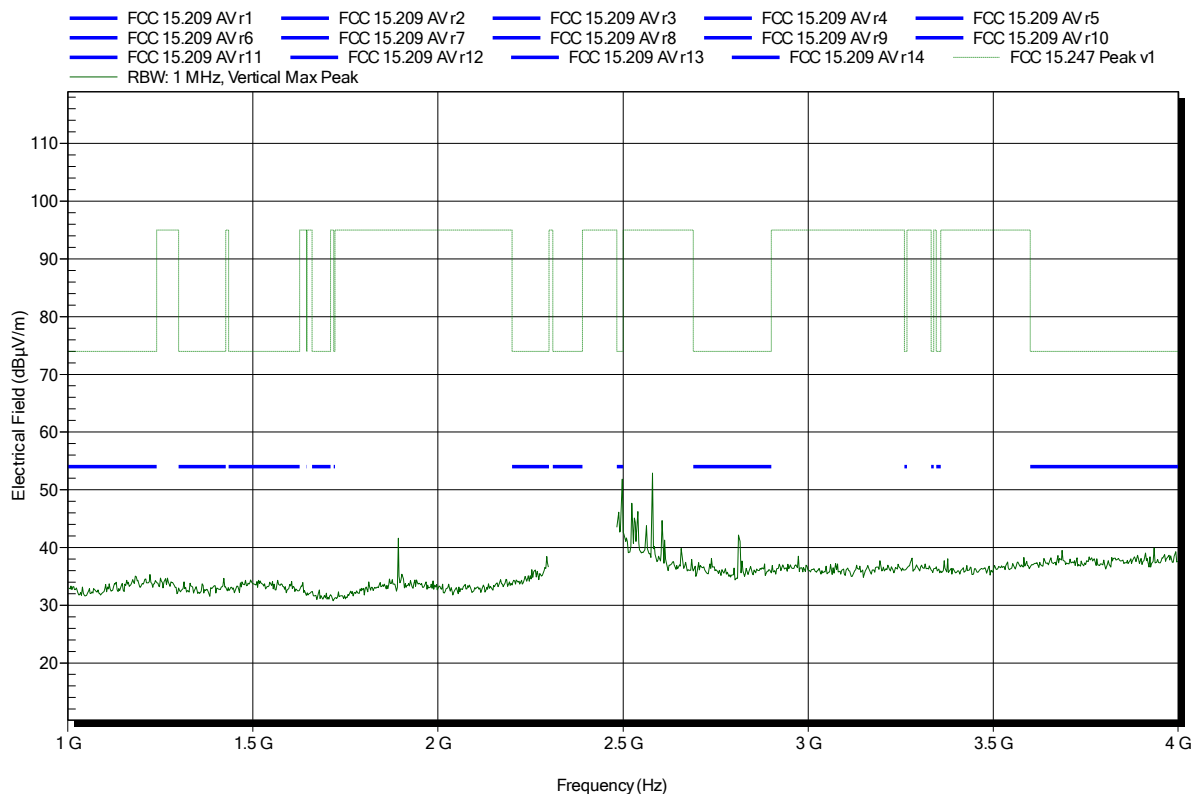
Frequency	Peak	Peak Limit	Peak Difference	Peak Status
2.39 GHz	67.77 dBµV/m	74 dBµV/m	-6.23 dB	Pass
Frequency	RMS	RMS Limit	RMS Difference	RMS Status
2.39 GHz	45.63 dBµV/m	54 dBµV/m	-8.37 dB	Pass

Spurious emissions according to FCC 15.247

Project number: G0M-1410-4214

Applicant: Leica Geosystems AG
 EUT Name: Bluetooth, WLAN and BLE Module
 Model: TiWi-BLE
 Test Site: Eurofins Product Service GmbH
 Operator: Mr. Treffke
 Test Conditions: Tnom: 25°C, Vnom: 3.6 V DC
 Antenna: Schwarzbeck BBHA 9120D, Vertical
 Measurement distance: 3 m
 Mode: TX; HT20, MCS0, 15dBm, 2412 MHz,
 Test Date: 2015-03-09
 Note:

Index 100

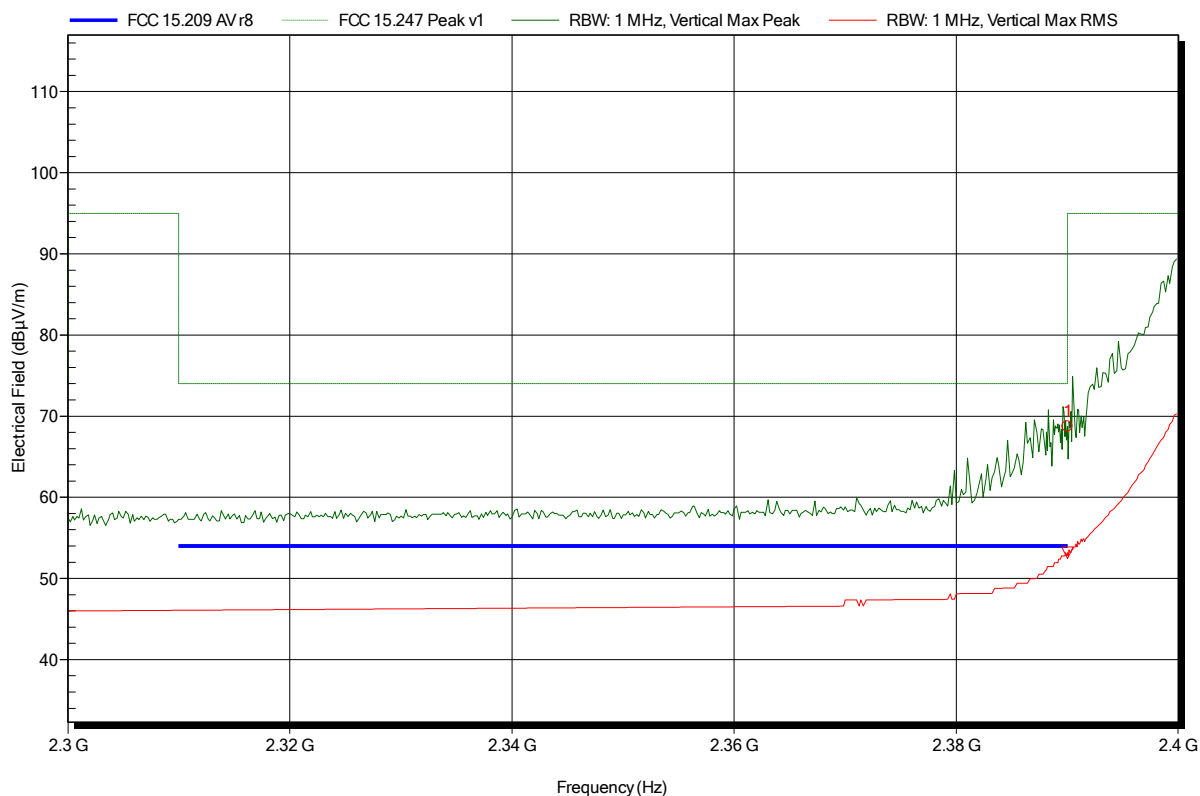


Spurious emissions according to FCC 15.247

Project number: G0M-1410-4214

Applicant: Leica Geosystems AG
 EUT Name: Bluetooth, WLAN and BLE Module
 Model: TiWi-BLE
 Test Site: Eurofins Product Service GmbH
 Operator: Mr. Treffke
 Test Conditions: Tnom: 25°C, Vnom: 3.6 V DC
 Antenna: Schwarzbeck BBHA 9120D, Vertical
 Measurement distance: 3 m converted to 3m
 Mode: TX; HT20, MCS0, 15dBm, 2412 MHz,
 Test Date: 2015-03-09
 Note: lower bandedge

Index 89



Frequency	Peak	Peak Limit	Peak Difference	Peak Status
2.39 GHz	68.73 dBµV/m	74 dBµV/m	-5.27 dB	Pass
Frequency	RMS	RMS Limit	RMS Difference	RMS Status
2.39 GHz	53.16 dBµV/m	54 dBµV/m	-0.84 dB	Pass

Test Report No.: G0M-1410-4214-TFC247WF-V01

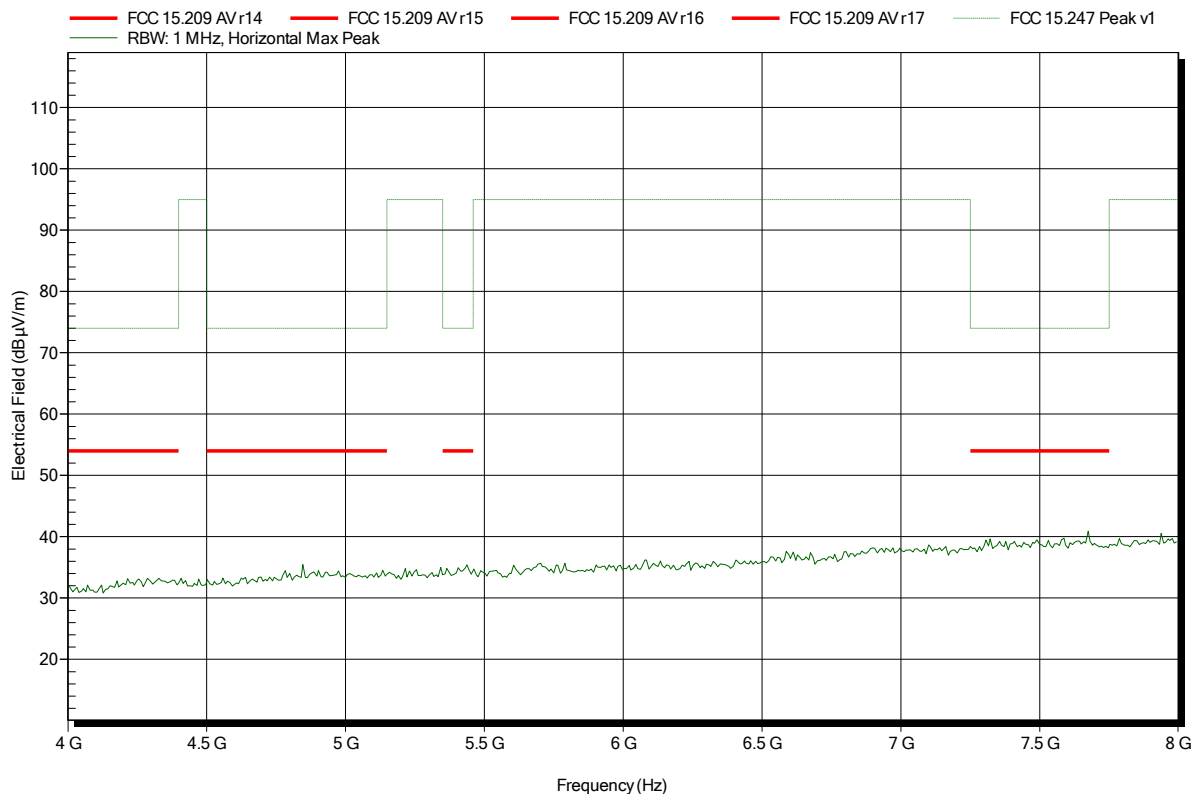
 Eurofins Product Service GmbH
 Storkower Str. 38c, D-15526 Reichenwalde, Germany

Spurious emissions according to FCC 15.247

Project number: G0M-1410-4214

Applicant:	Leica Geosystems AG
EUT Name:	Bluetooth, WLAN and BLE Module
Model:	TiWi-BLE
Test Site:	Eurofins Product Service GmbH
Operator:	Mr. Treffke
Test Conditions:	Tnom: 25°C, Vnom: 3.6 V DC
Antenna:	Schwarzbeck BBHA 9120D, Horizontal
Measurement distance:	1 m converted to 3m
Mode:	TX; HT20, MCS0, 15dBm, 2412 MHz,
Test Date:	2015-01-09
Note:	

Index 37

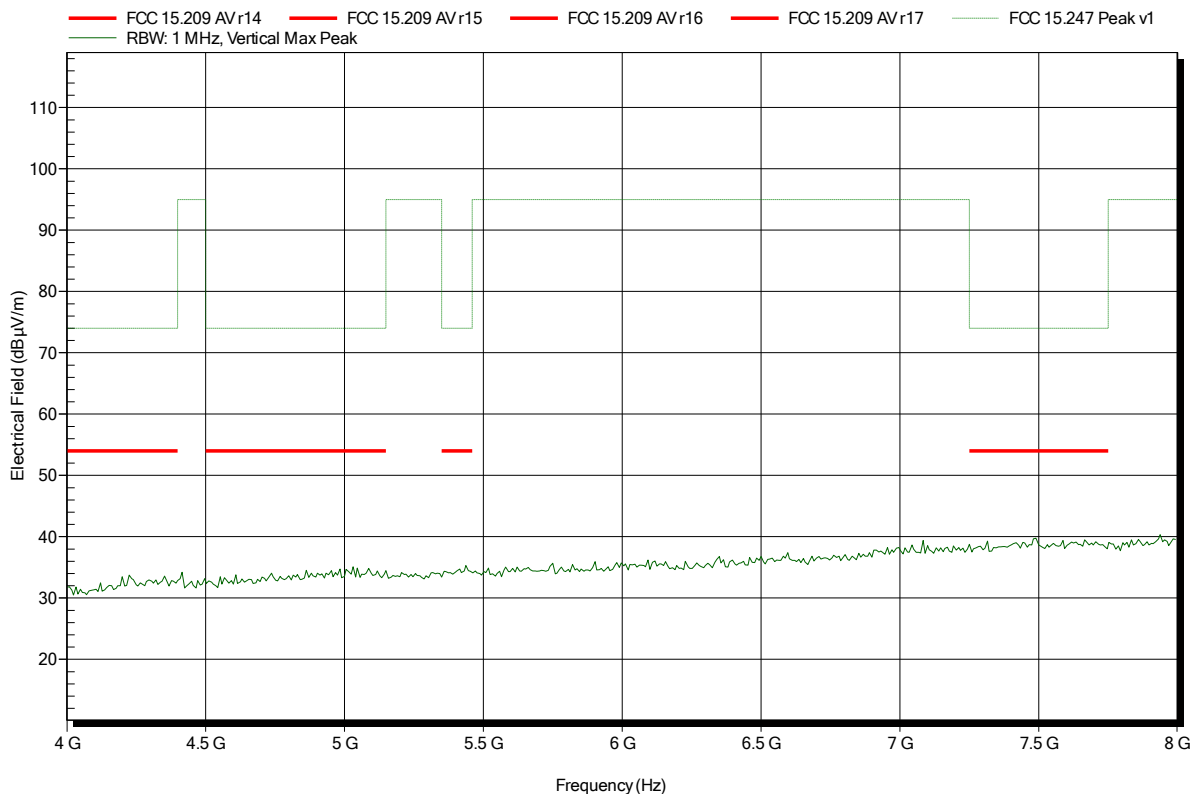


Spurious emissions according to FCC 15.247

Project number: G0M-1410-4214

Applicant:	Leica Geosystems AG
EUT Name:	Bluetooth, WLAN and BLE Module
Model:	TiWi-BLE
Test Site:	Eurofins Product Service GmbH
Operator:	Mr. Treffke
Test Conditions:	Tnom: 25°C, Vnom: 3.6 V DC
Antenna:	Schwarzbeck BBHA 9120D, Vertical
Measurement distance:	1 m converted to 3m
Mode:	TX; HT20, MCS0, 15dBm, 2412 MHz,
Test Date:	2015-01-09
Note:	

Index 40

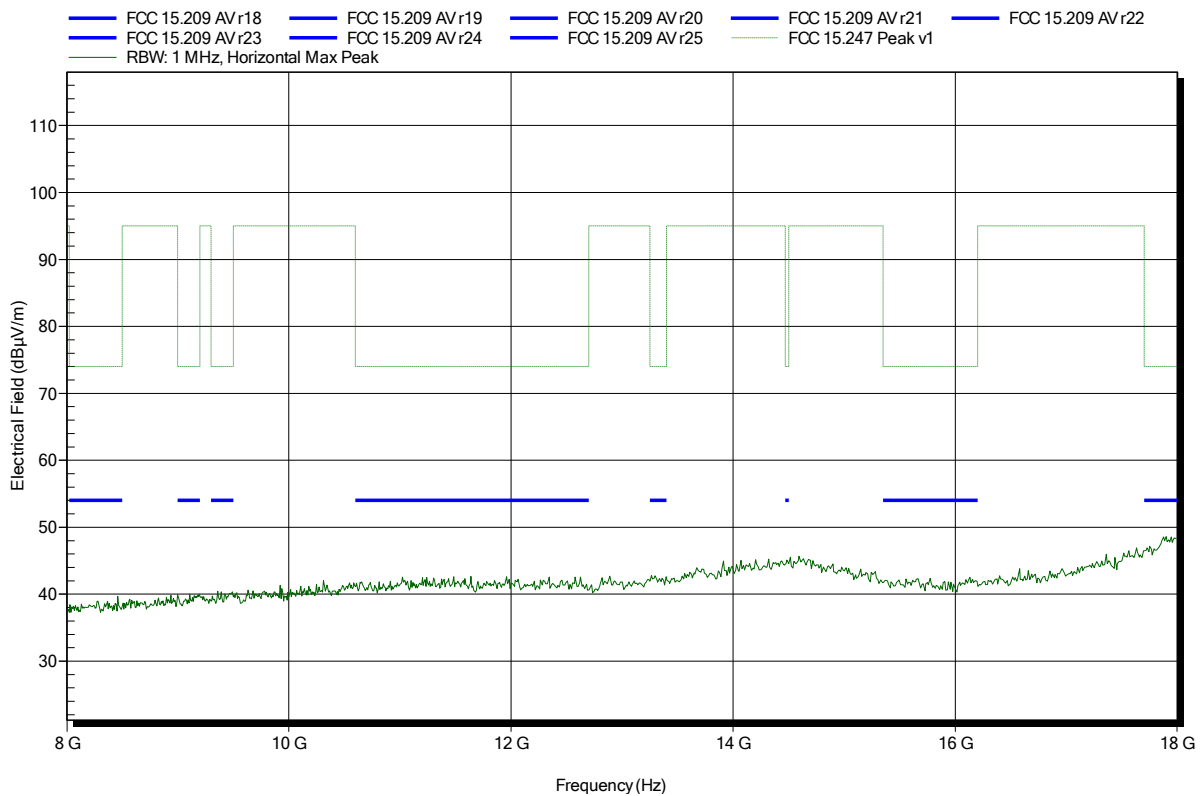


Spurious emissions according to FCC 15.247

Project number: G0M-1410-4214

Applicant: Leica Geosystems AG
 EUT Name: Bluetooth, WLAN and BLE Module
 Model: TiWi-BLE
 Test Site: Eurofins Product Service GmbH
 Operator: Mr. Treffke
 Test Conditions: Tnom: 25°C, Vnom: 3.6 V DC
 Antenna: Schwarzbeck BBHA 9120D, Horizontal
 Measurement distance: 1 m converted to 3m
 Mode: TX; HT20, MCS0, 15dBm, 2412 MHz,
 Test Date: 2015-03-09
 Note:

Index 86

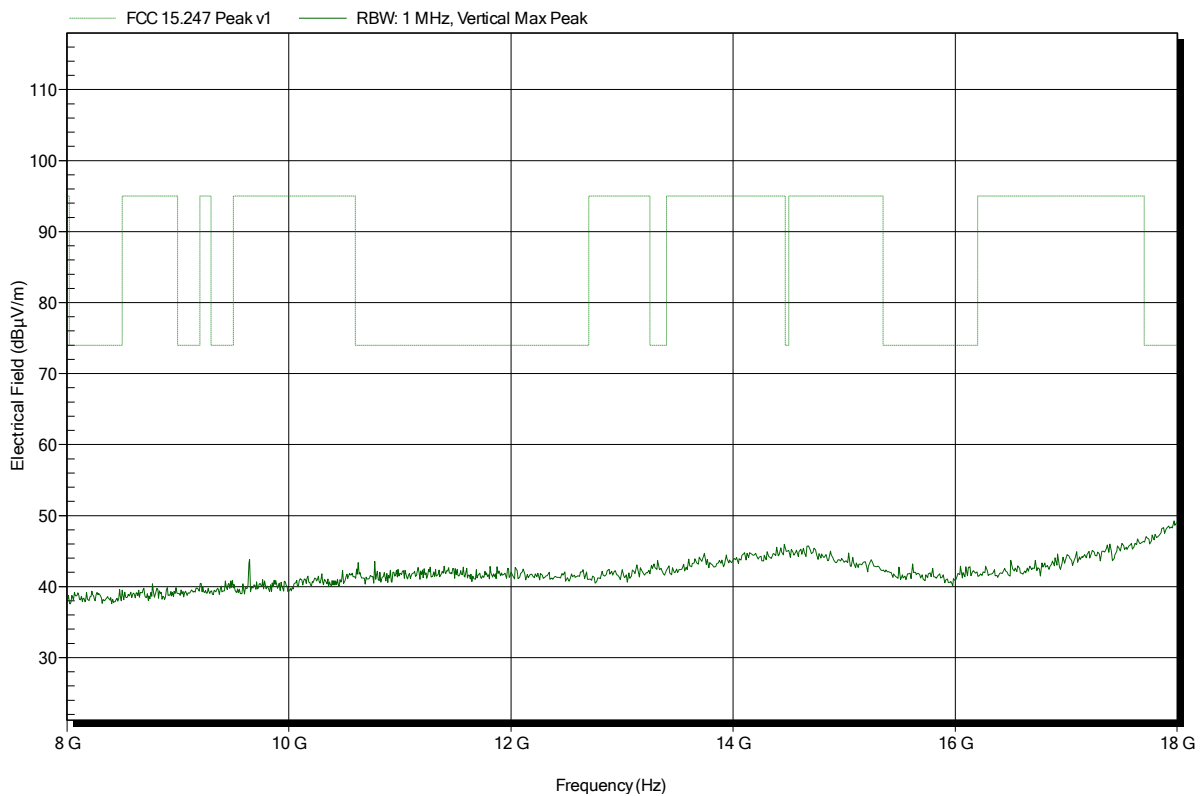


Spurious emissions according to FCC 15.247

Project number: G0M-1410-4214

Applicant:	Leica Geosystems AG
EUT Name:	Bluetooth, WLAN and BLE Module
Model:	TiWi-BLE
Test Site:	Eurofins Product Service GmbH
Operator:	Mr. Treffke
Test Conditions:	Tnom: 25°C, Vnom: 3.6 V DC
Antenna:	Schwarzbeck BBHA 9120D, Vertical
Measurement distance:	1 m converted to 3m
Mode:	TX; HT20, MCS0, 15dBm, 2412 MHz,
Test Date:	2015-03-09
Note:	

Index 90

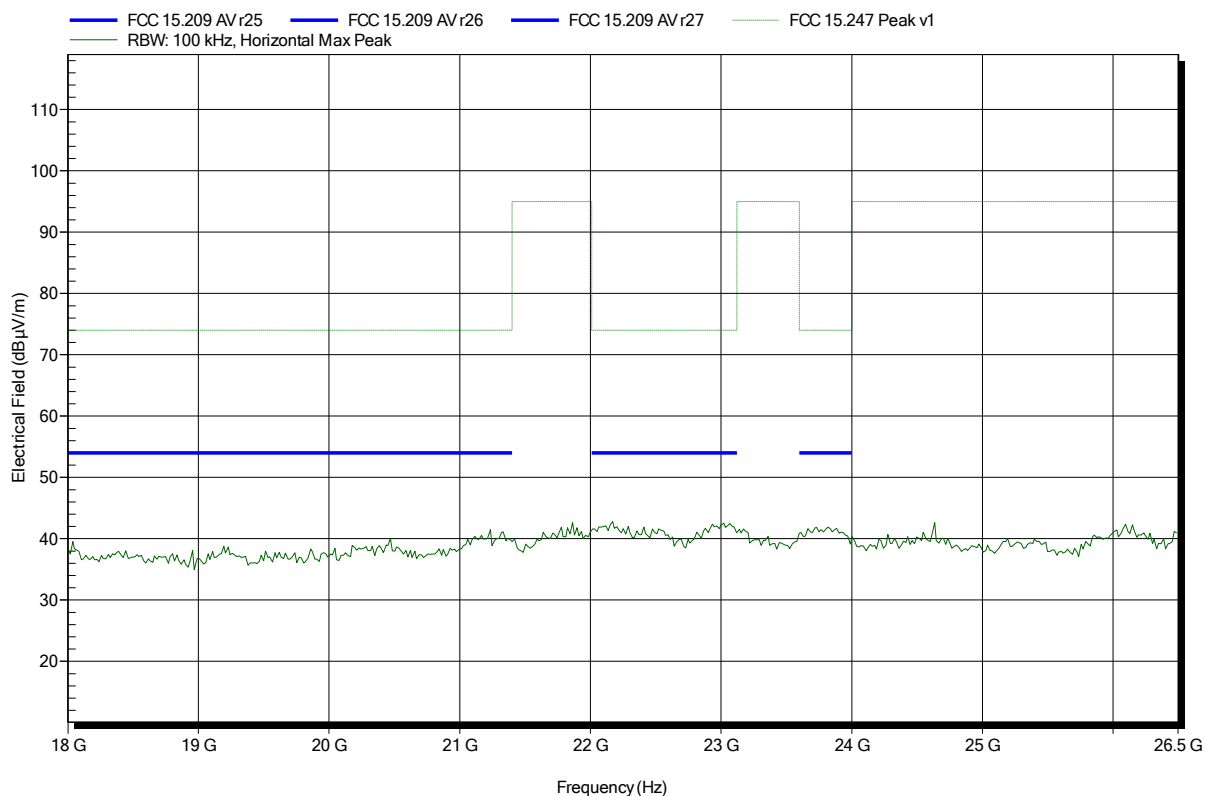


Spurious emissions according to FCC 15.247

Project number: G0M-1410-4214

Applicant:	Leica Geosystems AG
EUT Name:	Bluetooth, WLAN and BLE Module
Model:	TiWi-BLE
Test Site:	Eurofins Product Service GmbH
Operator:	Mr. Treffke
Test Conditions:	Tnom: 25°C, Vnom: 3.6 V DC
Antenna:	Rohde & Schwarz HL 025, Horizontal
Measurement distance:	1 m converted to 3m
Mode:	TX; HT20, MCS0, 15dBm, 2412 MHz,
Test Date:	2015-03-09
Note:	

Index 88

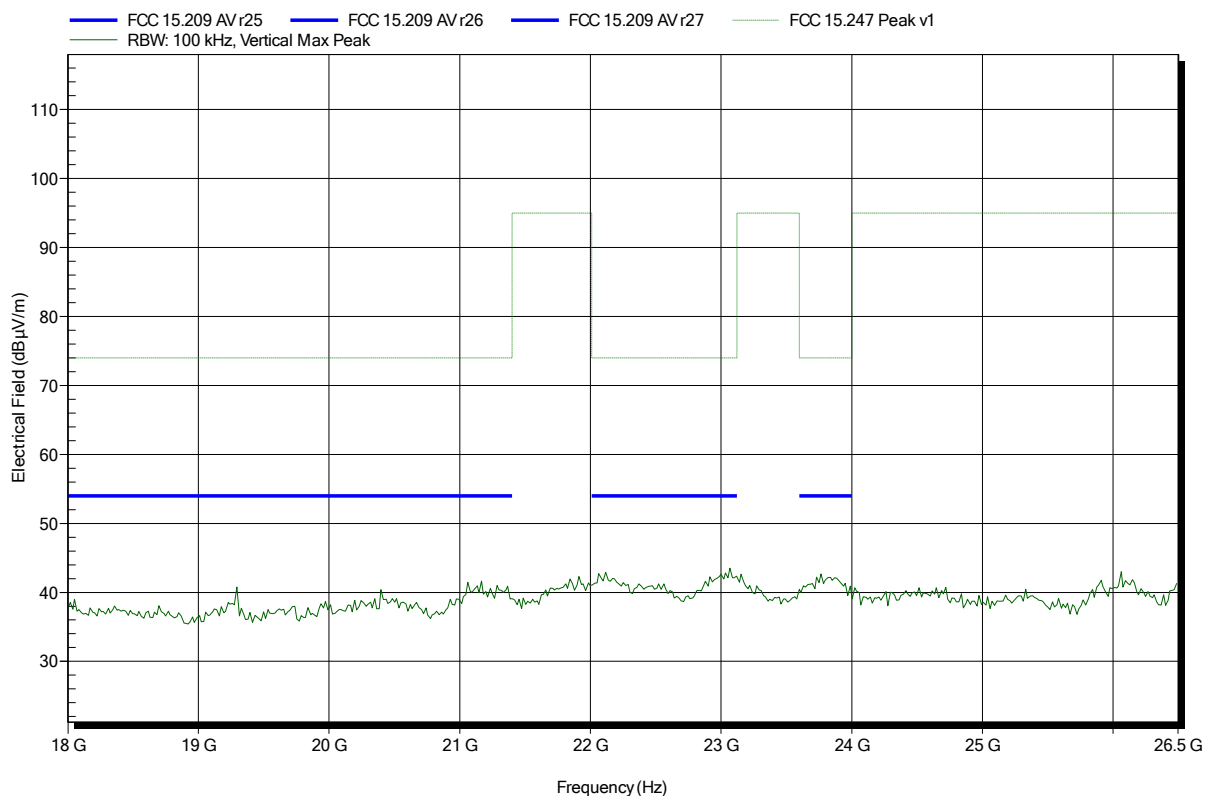


Spurious emissions according to FCC 15.247

Project number: G0M-1410-4214

Applicant:	Leica Geosystems AG
EUT Name:	Bluetooth, WLAN and BLE Module
Model:	TiWi-BLE
Test Site:	Eurofins Product Service GmbH
Operator:	Mr. Treffke
Test Conditions:	Tnom: 25°C, Vnom: 3.6 V DC
Antenna:	Rohde & Schwarz HL 025, Vertical
Measurement distance:	1 m converted to 3m
Mode:	TX; HT20, MCS0, 15dBm, 2412 MHz,
Test Date:	2015-03-09
Note:	

Index 91

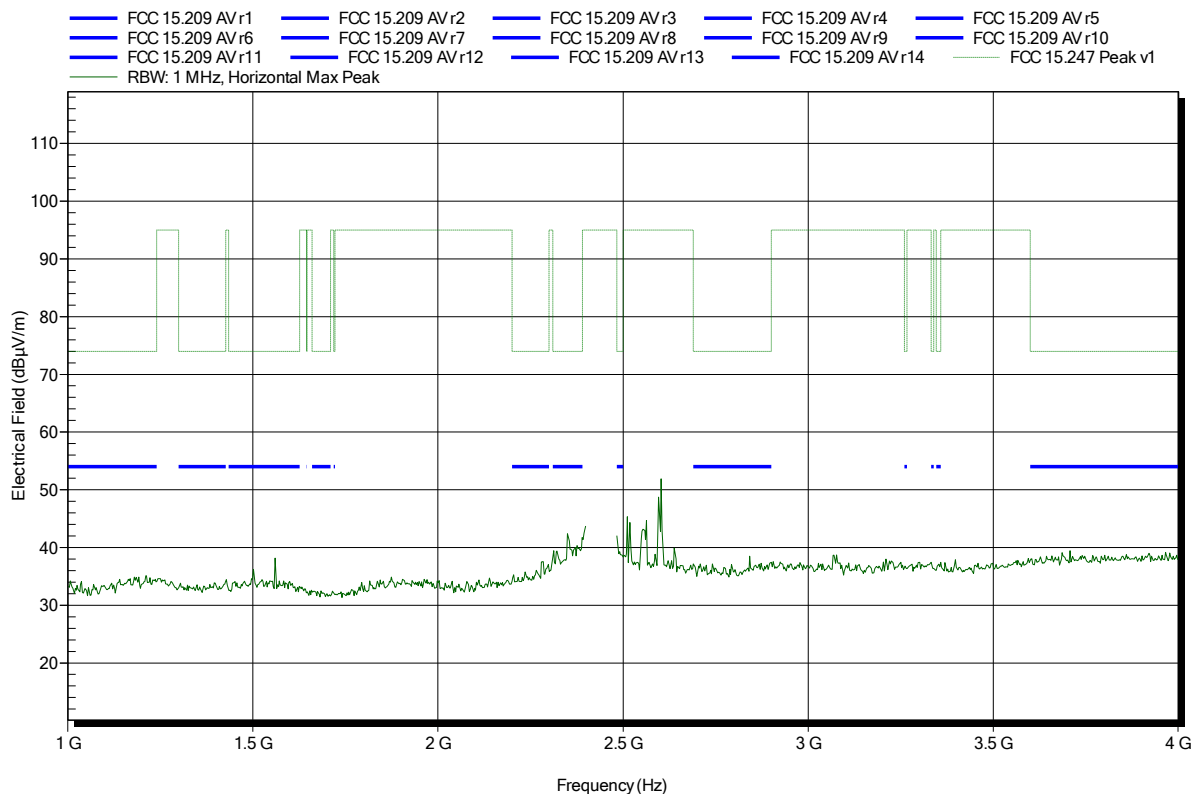


Spurious emissions according to FCC 15.247

Project number: G0M-1410-4214

Applicant: Leica Geosystems AG
 EUT Name: Bluetooth, WLAN and BLE Module
 Model: TiWi-BLE
 Test Site: Eurofins Product Service GmbH
 Operator: Mr. Treffke
 Test Conditions: Tnom: 25°C, Vnom: 3.6 V DC
 Antenna: Schwarzbeck BBHA 9120D, Horizontal
 Measurement distance: 3 m
 Mode: TX; HT20, MCS0, 15dBm, 2437 MHz,
 Test Date: 2015-03-09
 Note:

Index 97

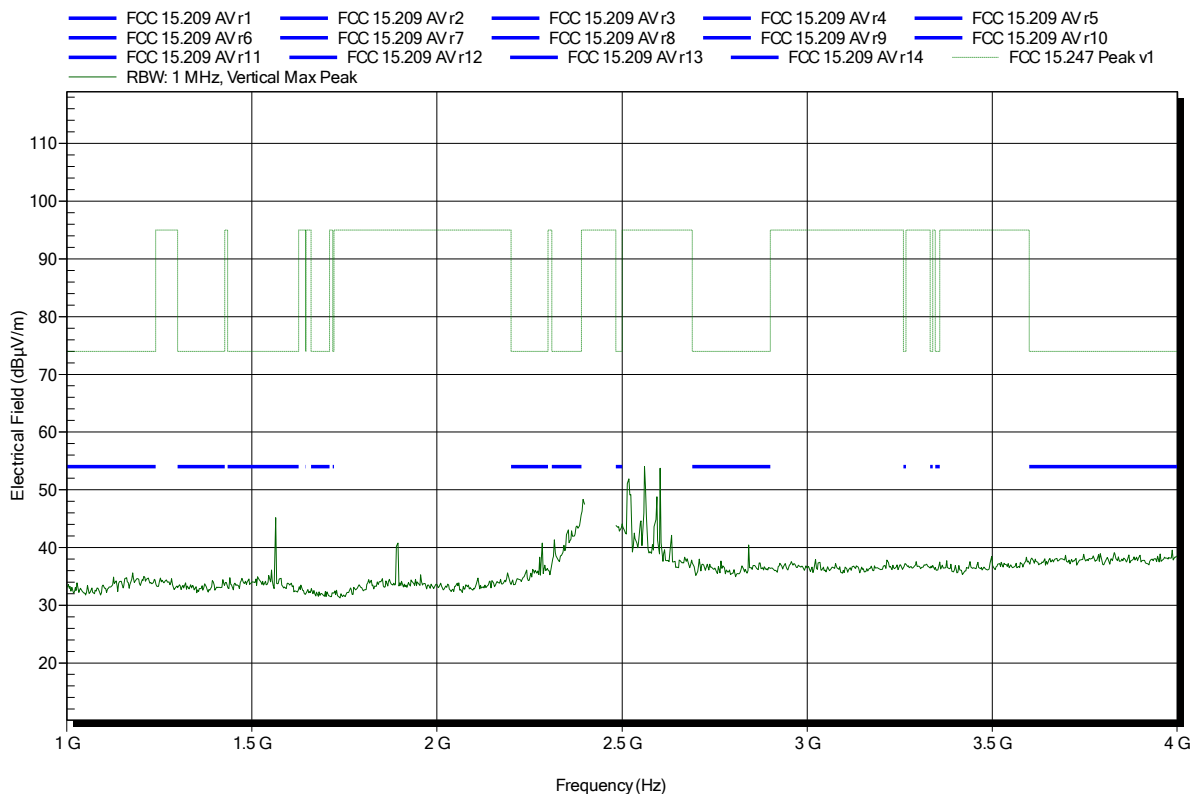


Spurious emissions according to FCC 15.247

Project number: G0M-1410-4214

Applicant: Leica Geosystems AG
 EUT Name: Bluetooth, WLAN and BLE Module
 Model: TiWi-BLE
 Test Site: Eurofins Product Service GmbH
 Operator: Mr. Treffke
 Test Conditions: Tnom: 25°C, Vnom: 3.6 V DC
 Antenna: Schwarzbeck BBHA 9120D, Vertical
 Measurement distance: 3 m
 Mode: TX; HT20, MCS0, 15dBm, 2437 MHz,
 Test Date: 2015-03-09
 Note:

Index 98

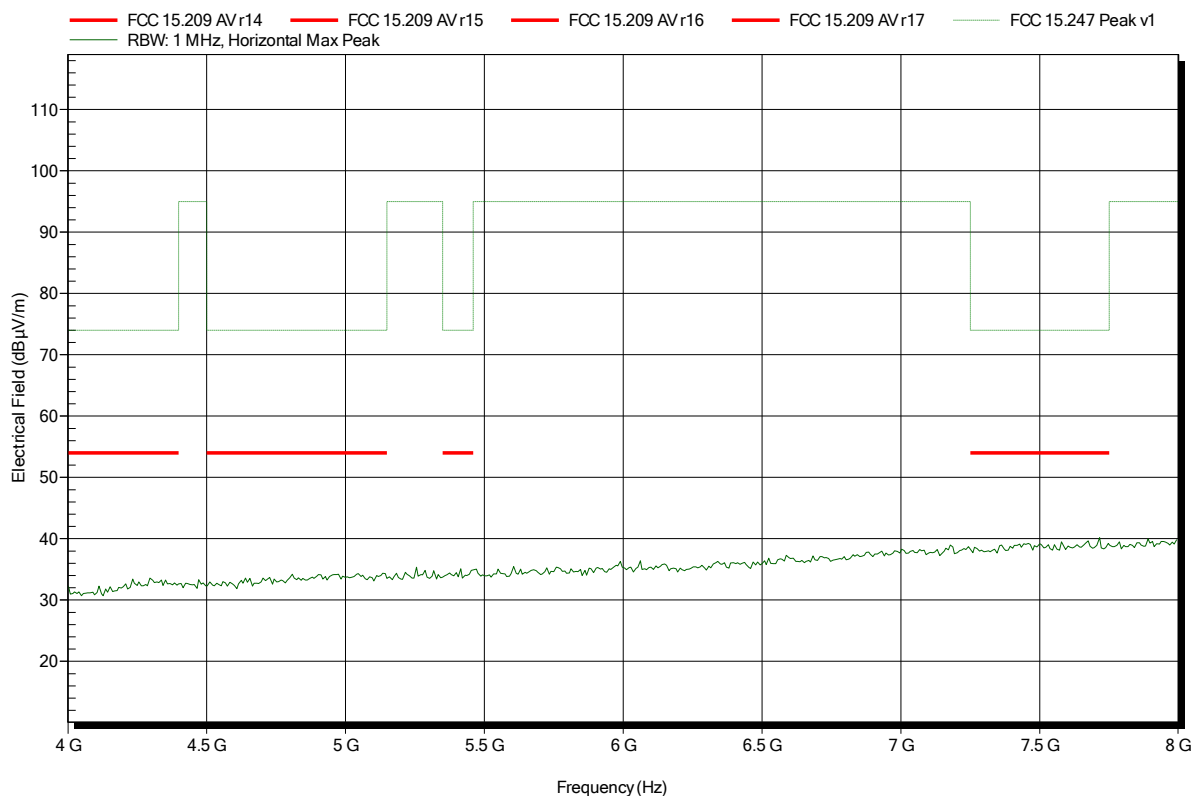


Spurious emissions according to FCC 15.247

Project number: G0M-1410-4214

Applicant:	Leica Geosystems AG
EUT Name:	Bluetooth, WLAN and BLE Module
Model:	TiWi-BLE
Test Site:	Eurofins Product Service GmbH
Operator:	Mr. Treffke
Test Conditions:	Tnom: 25°C, Vnom: 3.6 V DC
Antenna:	Schwarzbeck BBHA 9120D, Horizontal
Measurement distance:	1 m converted to 3m
Mode:	TX; HT20, MCS0, 15dBm, 2437 MHz,
Test Date:	2015-01-09
Note:	

Index 43

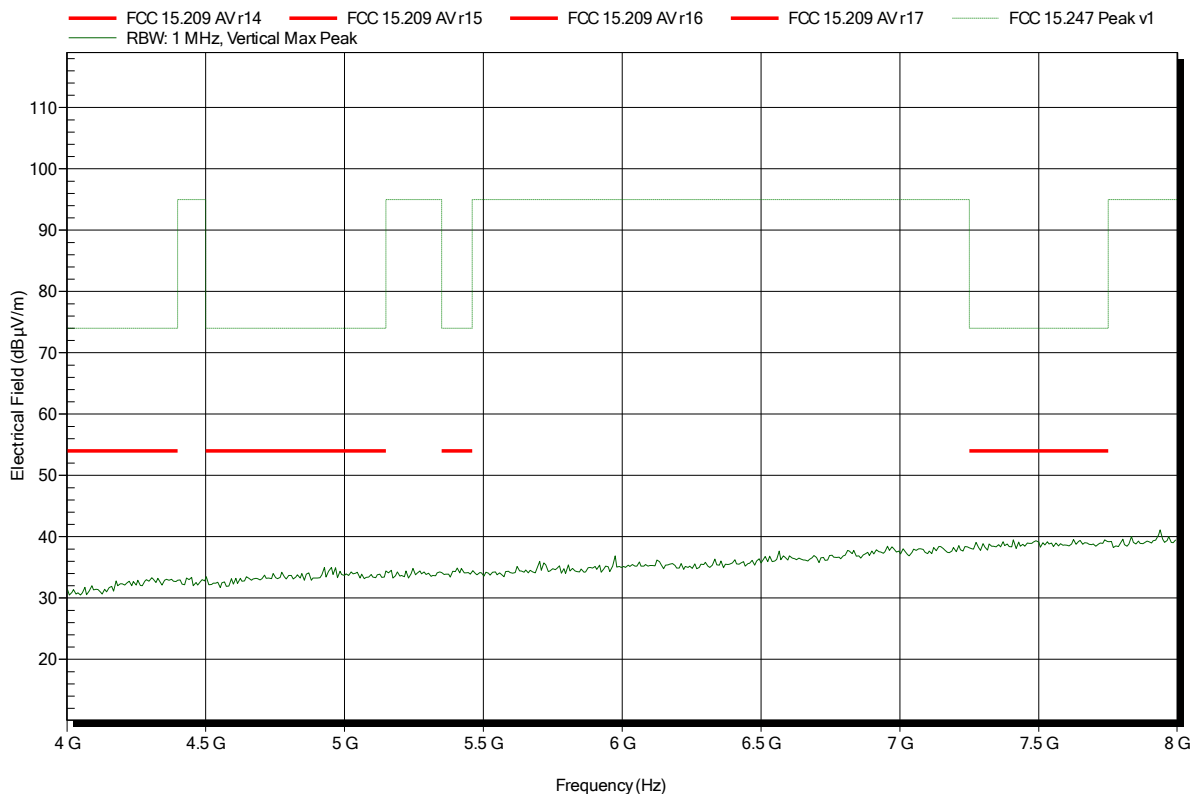


Spurious emissions according to FCC 15.247

Project number: G0M-1410-4214

Applicant:	Leica Geosystems AG
EUT Name:	Bluetooth, WLAN and BLE Module
Model:	TiWi-BLE
Test Site:	Eurofins Product Service GmbH
Operator:	Mr. Treffke
Test Conditions:	Tnom: 25°C, Vnom: 3.6 V DC
Antenna:	Schwarzbeck BBHA 9120D, Vertical
Measurement distance:	1 m converted to 3m
Mode:	TX; HT20, MCS0, 15dBm, 2437 MHz,
Test Date:	2015-01-09
Note:	

Index 45

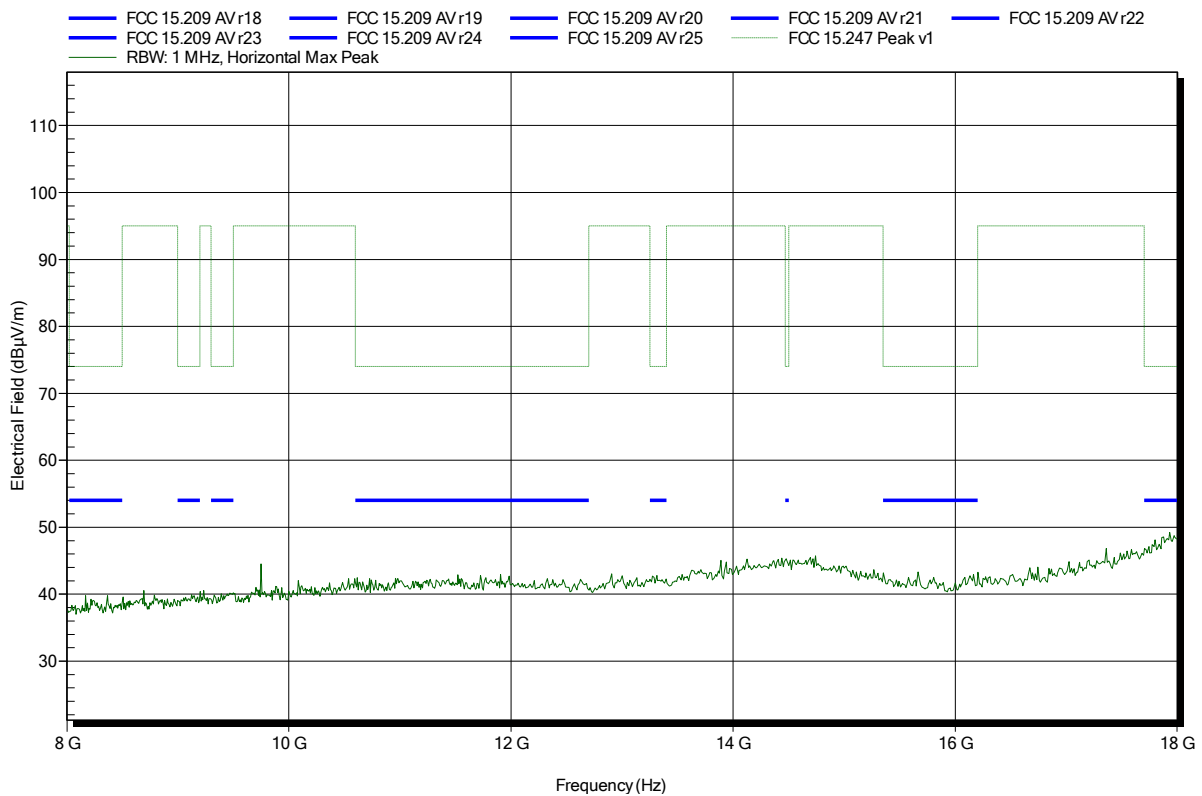


Spurious emissions according to FCC 15.247

Project number: G0M-1410-4214

Applicant: Leica Geosystems AG
 EUT Name: Bluetooth, WLAN and BLE Module
 Model: TiWi-BLE
 Test Site: Eurofins Product Service GmbH
 Operator: Mr. Treffke
 Test Conditions: Tnom: 25°C, Vnom: 3.6 V DC
 Antenna: Schwarzbeck BBHA 9120D, Horizontal
 Measurement distance: 1 m converted to 3m
 Mode: TX; HT20, MCS0, 15dBm, 2437 MHz,
 Test Date: 2015-03-09
 Note:

Index 92

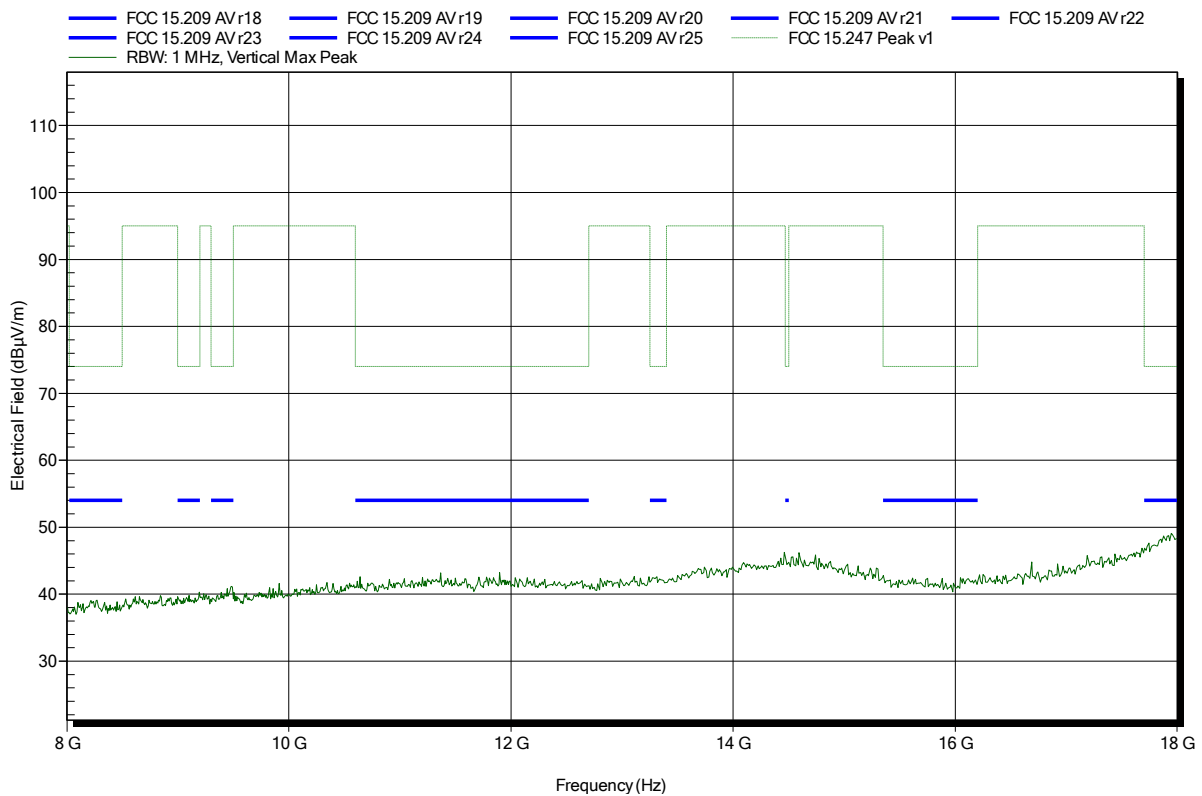


Spurious emissions according to FCC 15.247

Project number: G0M-1410-4214

Applicant: Leica Geosystems AG
 EUT Name: Bluetooth, WLAN and BLE Module
 Model: TiWi-BLE
 Test Site: Eurofins Product Service GmbH
 Operator: Mr. Treffke
 Test Conditions: Tnom: 25°C, Vnom: 3.6 V DC
 Antenna: Schwarzbeck BBHA 9120D, Vertical
 Measurement distance: 1 m converted to 3m
 Mode: TX; HT20, MCS0, 15dBm, 2437 MHz,
 Test Date: 2015-03-09
 Note:

Index 95

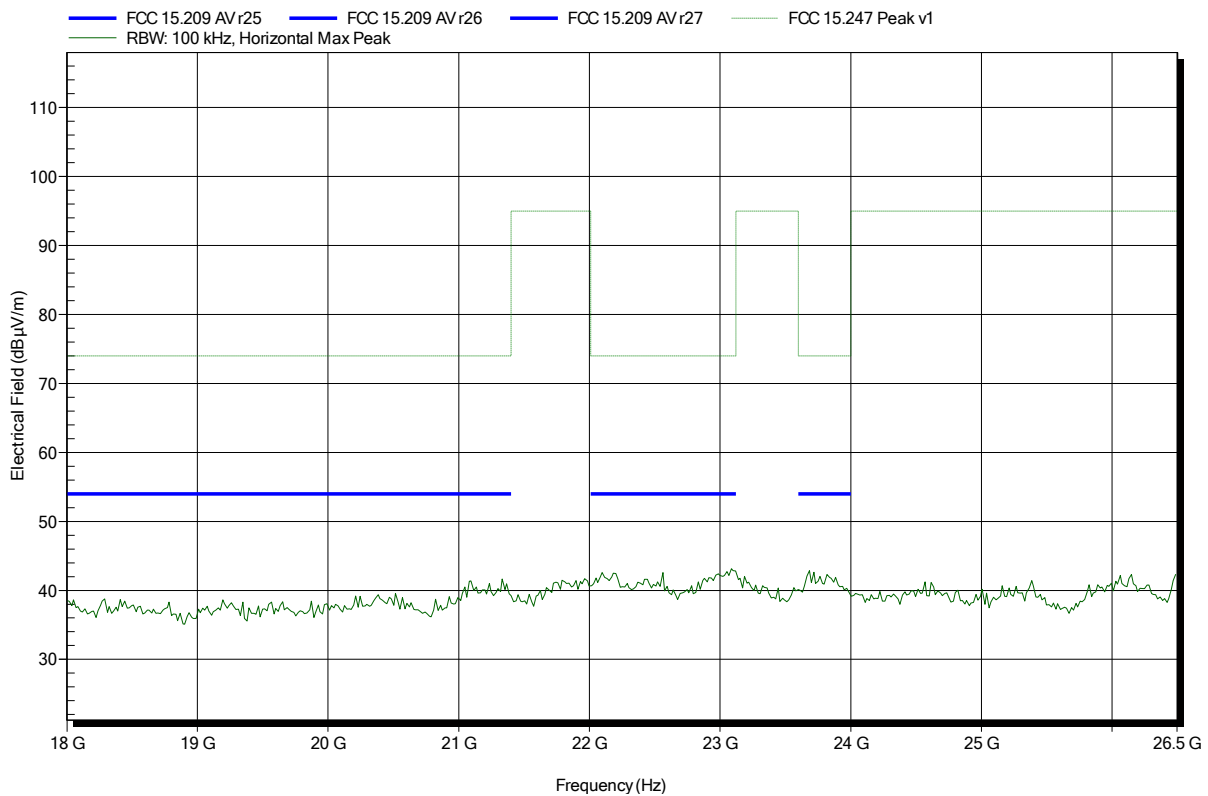


Spurious emissions according to FCC 15.247

Project number: G0M-1410-4214

Applicant:	Leica Geosystems AG
EUT Name:	Bluetooth, WLAN and BLE Module
Model:	TiWi-BLE
Test Site:	Eurofins Product Service GmbH
Operator:	Mr. Treffke
Test Conditions:	Tnom: 25°C, Vnom: 3.6 V DC
Antenna:	Rohde & Schwarz HL 025, Horizontal
Measurement distance:	1 m converted to 3m
Mode:	TX; HT20, MCS0, 15dBm, 2437 MHz,
Test Date:	2015-03-09
Note:	

Index 93

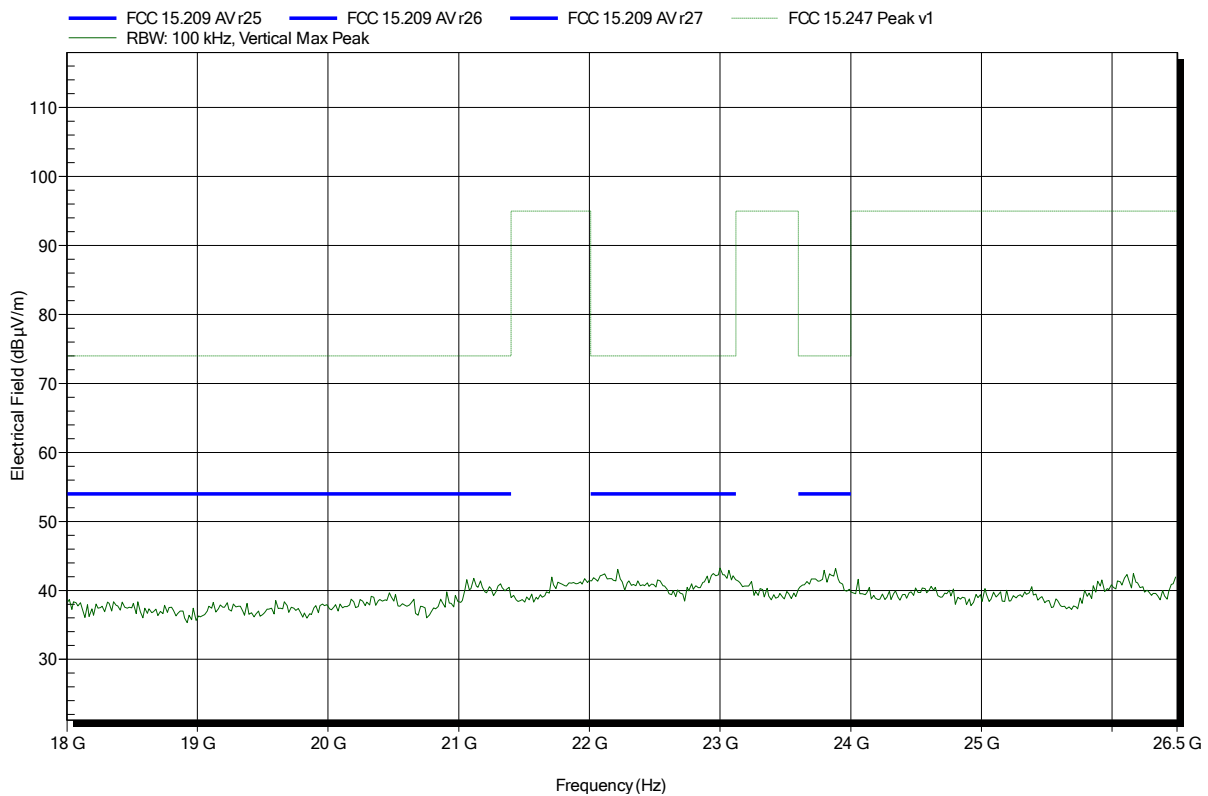


Spurious emissions according to FCC 15.247

Project number: G0M-1410-4214

Applicant:	Leica Geosystems AG
EUT Name:	Bluetooth, WLAN and BLE Module
Model:	TiWi-BLE
Test Site:	Eurofins Product Service GmbH
Operator:	Mr. Treffke
Test Conditions:	Tnom: 25°C, Vnom: 3.6 V DC
Antenna:	Rohde & Schwarz HL 025, Vertical
Measurement distance:	1 m converted to 3m
Mode:	TX; HT20, MCS0, 15dBm, 2437 MHz,
Test Date:	2015-03-09
Note:	

Index 96

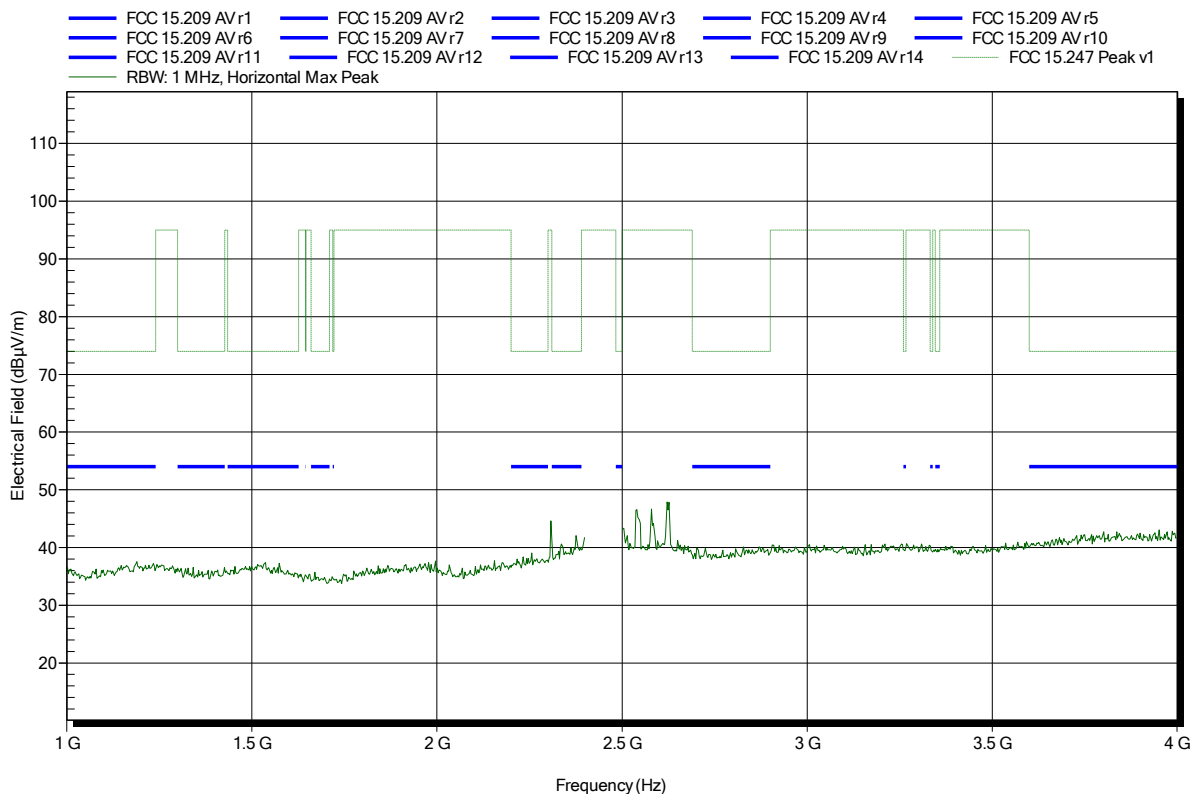


Spurious emissions according to FCC 15.247

Project number: G0M-1410-4214

Applicant: Leica Geosystems AG
 EUT Name: Bluetooth, WLAN and BLE Module
 Model: TiWi-BLE
 Test Site: Eurofins Product Service GmbH
 Operator: Mr. Treffke
 Test Conditions: Tnom: 25°C, Vnom: 3.6 V DC
 Antenna: Schwarzbeck BBHA 9120D, Horizontal
 Measurement distance: 3 m
 Mode: TX; HT20, MCS0, 15dBm, 2462 MHz,
 Test Date: 2015-03-09
 Note:

Index 76

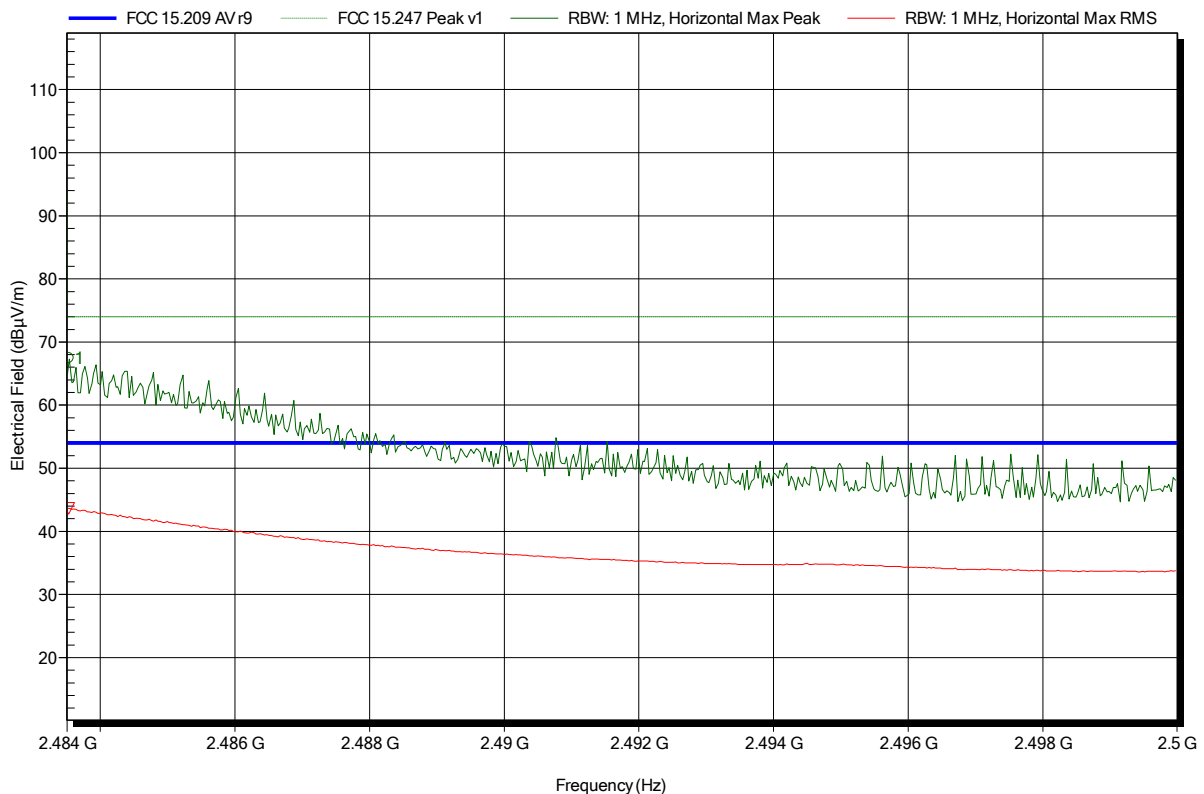


Spurious emissions according to FCC 15.247

Project number: G0M-1410-4214

Applicant: Leica Geosystems AG
 EUT Name: Bluetooth, WLAN and BLE Module
 Model: TiWi-BLE
 Test Site: Eurofins Product Service GmbH
 Operator: Mr. Treffke
 Test Conditions: Tnom: 25°C, Vnom: 3.6 V DC
 Antenna: Schwarzbeck BBHA 9120D, Horizontal
 Measurement distance: 3 m
 Mode: TX; HT20, MCS0, 15dBm, 2462 MHz,
 Test Date: 2015-03-09
 Note: upper bandedge

Index 77



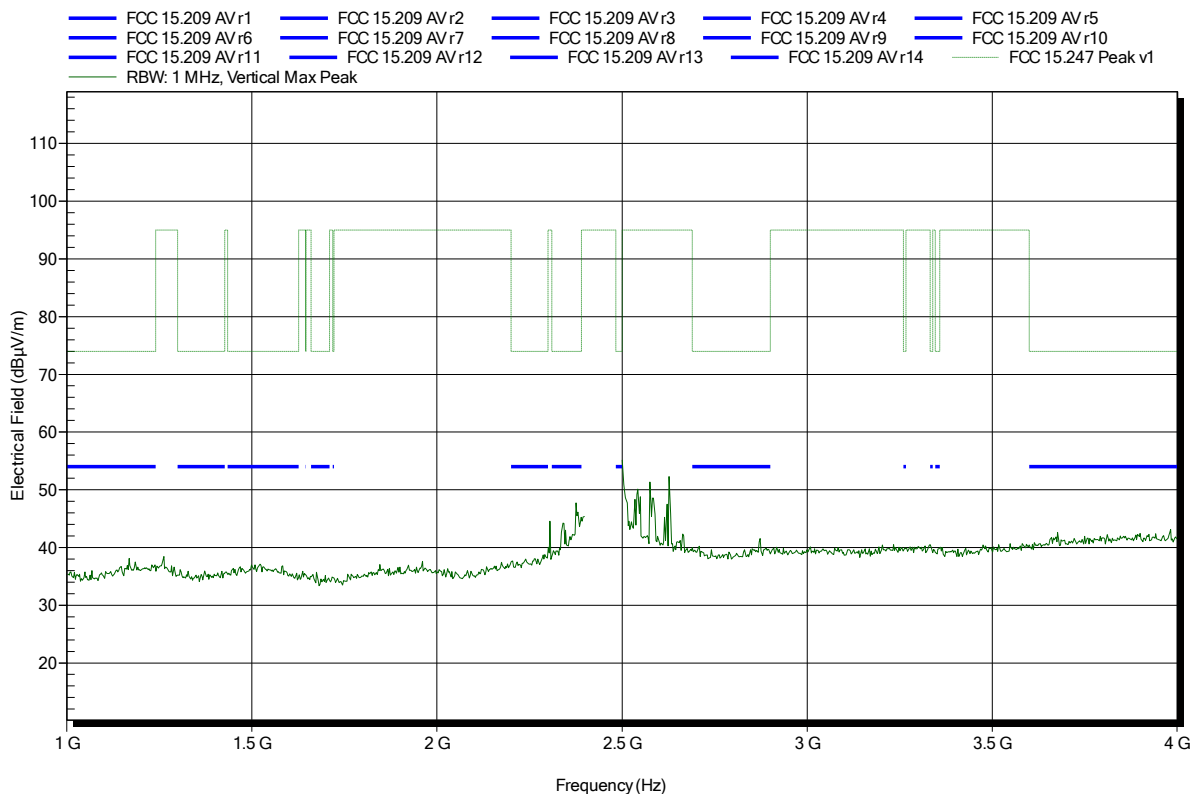
Frequency	Peak	Peak Limit	Peak Difference	Peak Status
2.4835 GHz	67.42 dBµV/m	74 dBµV/m	-6.58 dB	Pass
Frequency	RMS	RMS Limit	RMS Difference	RMS Status
2.4835 GHz	43.65 dBµV/m	54 dBµV/m	-10.35 dB	Pass

Spurious emissions according to FCC 15.247

Project number: G0M-1410-4214

Applicant: Leica Geosystems AG
 EUT Name: Bluetooth, WLAN and BLE Module
 Model: TiWi-BLE
 Test Site: Eurofins Product Service GmbH
 Operator: Mr. Treffke
 Test Conditions: Tnom: 25°C, Vnom: 3.6 V DC
 Antenna: Schwarzbeck BBHA 9120D, Vertical
 Measurement distance: 3 m
 Mode: TX; HT20, MCS0, 15dBm, 2462 MHz,
 Test Date: 2015-03-09
 Note:

Index 78

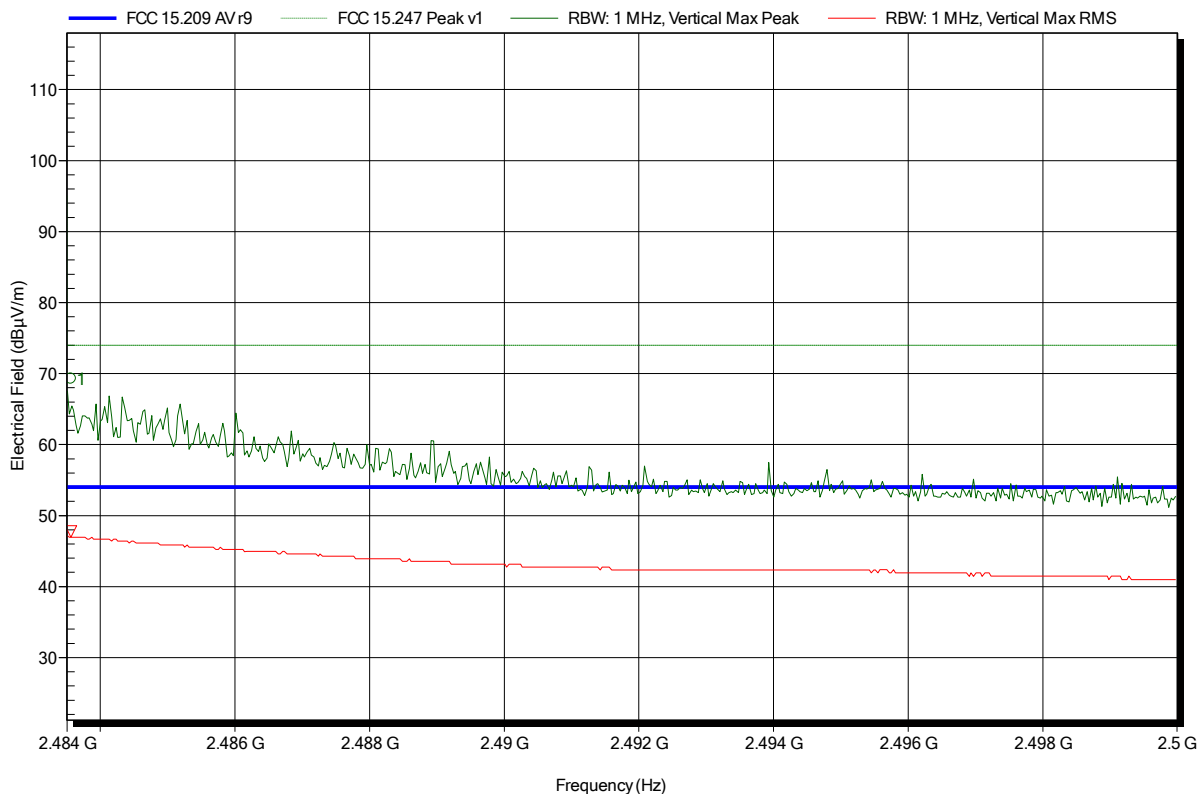


Spurious emissions according to FCC 15.247

Project number: G0M-1410-4214

Applicant: Leica Geosystems AG
 EUT Name: Bluetooth, WLAN and BLE Module
 Model: TiWi-BLE
 Test Site: Eurofins Product Service GmbH
 Operator: Mr. Treffke
 Test Conditions: Tnom: 25°C, Vnom: 3.6 V DC
 Antenna: Schwarzbeck BBHA 9120D, Vertical
 Measurement distance: 3 m converted to 3m
 Mode: TX; HT20, MCS0, 15dBm, 2462 MHz,
 Test Date: 2015-03-09
 Note: upper bandedge

Index 80



Frequency	Peak	Peak Limit	Peak Difference	Peak Status
2.4836 GHz	69.3 dBµV/m	74 dBµV/m	-4.7 dB	Pass

Frequency	RMS	RMS Limit	RMS Difference	RMS Status
2.4836 GHz	47.75 dBµV/m	54 dBµV/m	-6.25 dB	Pass

 Test Report No.: G0M-1410-4214-TFC247WF-V01

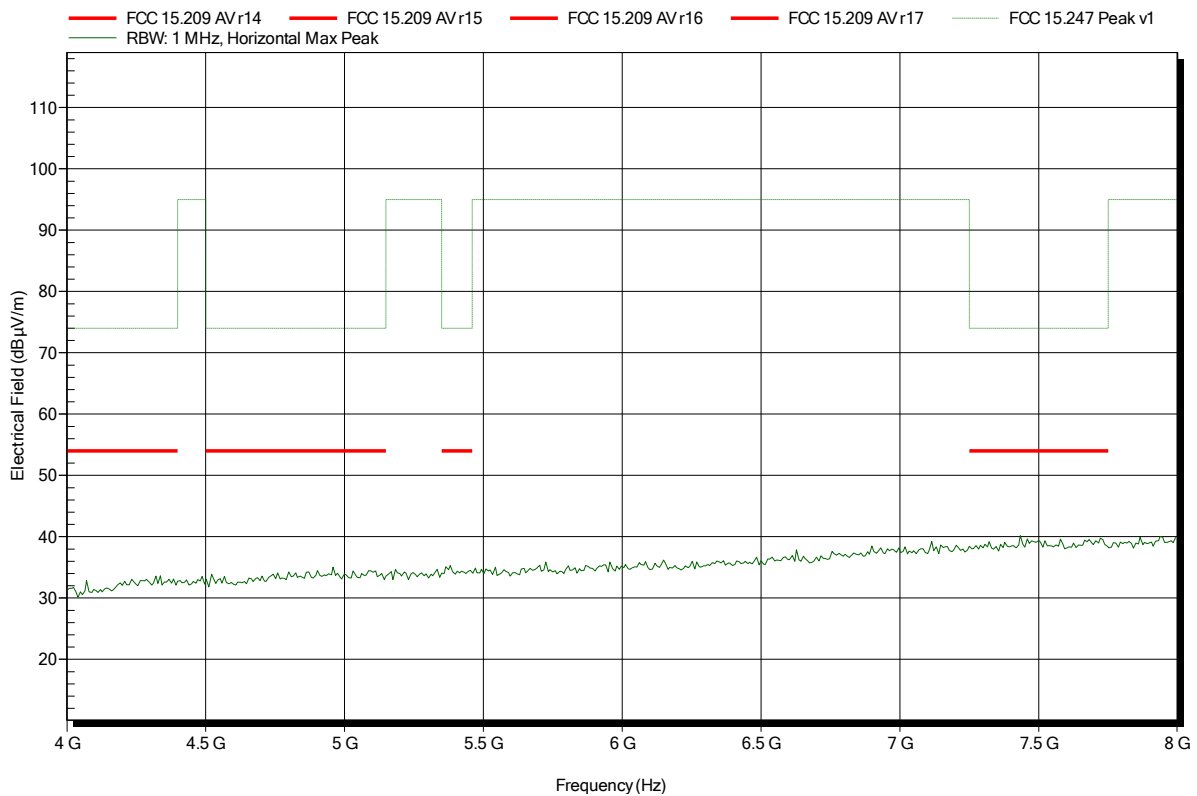
 Eurofins Product Service GmbH
 Storkower Str. 38c, D-15526 Reichenwalde, Germany

Spurious emissions according to FCC 15.247

Project number: G0M-1410-4214

Applicant:	Leica Geosystems AG
EUT Name:	Bluetooth, WLAN and BLE Module
Model:	TiWi-BLE
Test Site:	Eurofins Product Service GmbH
Operator:	Mr. Treffke
Test Conditions:	Tnom: 25°C, Vnom: 3.6 V DC
Antenna:	Schwarzbeck BBHA 9120D, Horizontal
Measurement distance:	1 m converted to 3m
Mode:	TX; HT20, MCS0, 15dBm, 2462 MHz,
Test Date:	2015-01-09
Note:	

Index 47

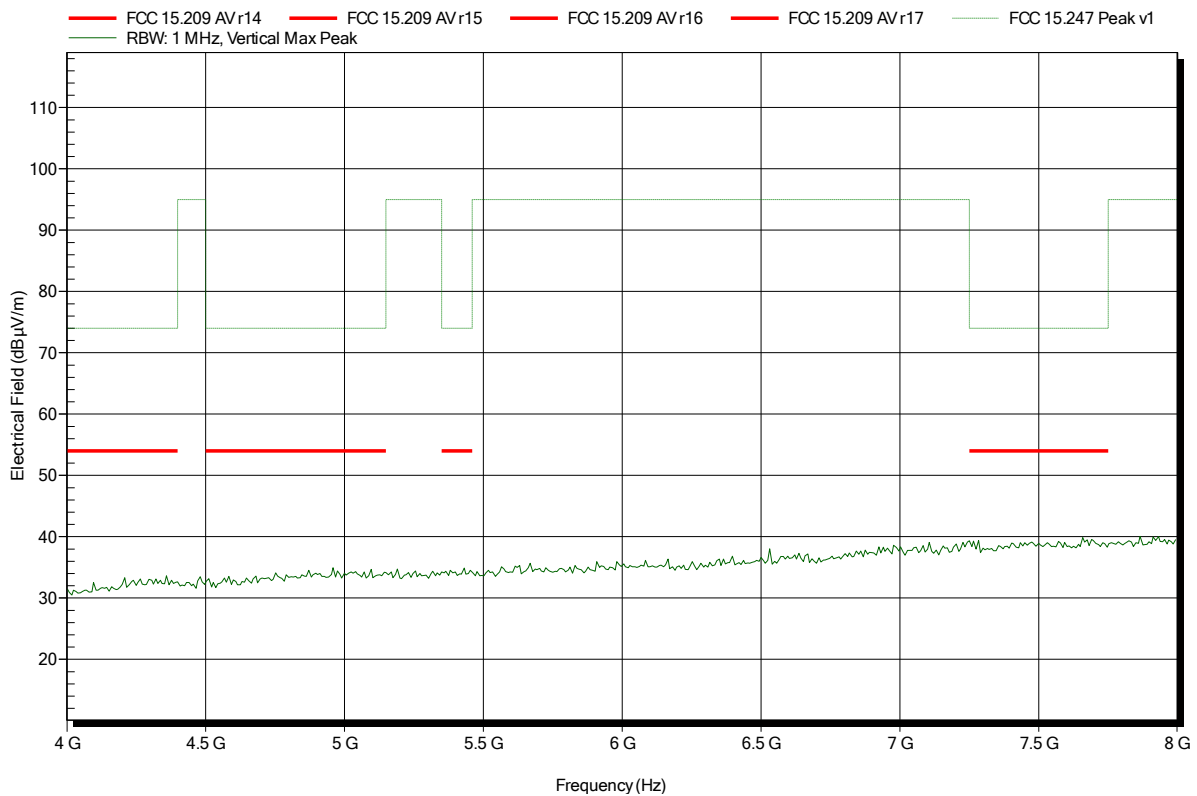


Spurious emissions according to FCC 15.247

Project number: G0M-1410-4214

Applicant:	Leica Geosystems AG
EUT Name:	Bluetooth, WLAN and BLE Module
Model:	TiWi-BLE
Test Site:	Eurofins Product Service GmbH
Operator:	Mr. Treffke
Test Conditions:	Tnom: 25°C, Vnom: 3.6 V DC
Antenna:	Schwarzbeck BBHA 9120D, Vertical
Measurement distance:	1 m converted to 3m
Mode:	TX; HT20, MCS0, 15dBm, 2462 MHz,
Test Date:	2015-01-09
Note:	

Index 52

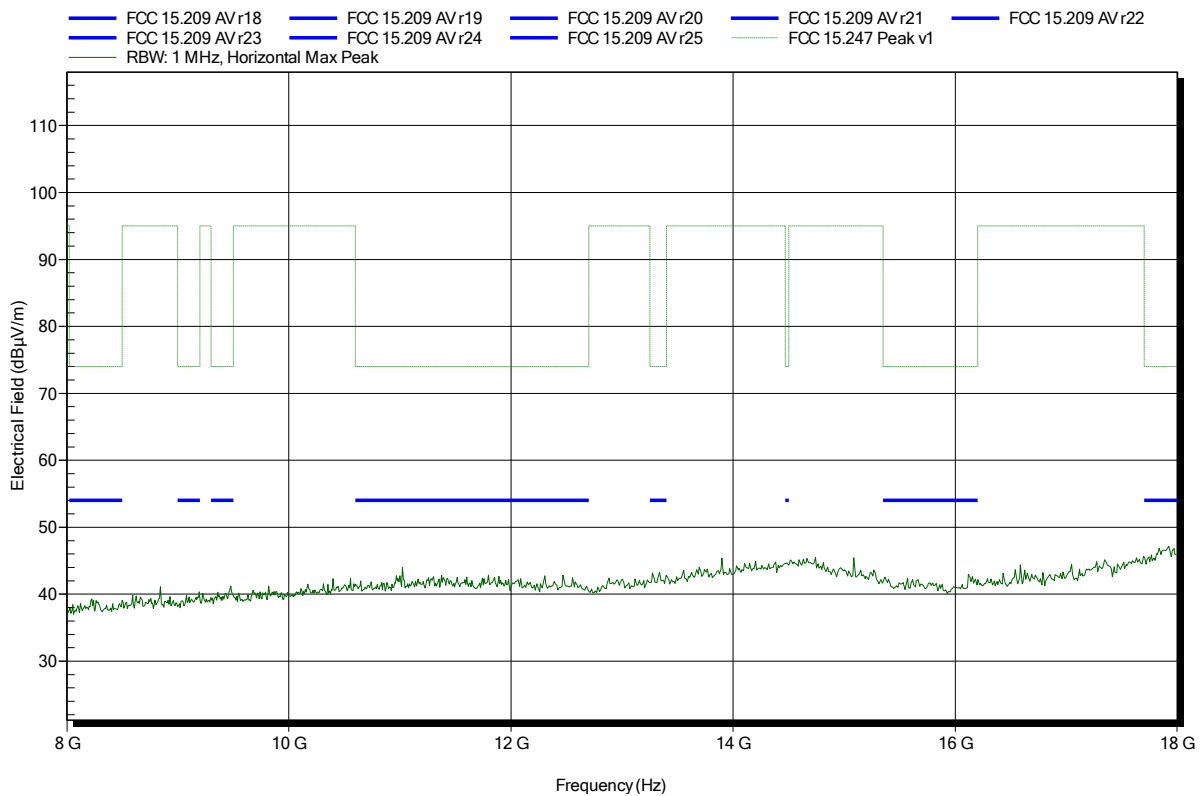


Spurious emissions according to FCC 15.247

Project number: G0M-1410-4214

Applicant:	Leica Geosystems AG
EUT Name:	Bluetooth, WLAN and BLE Module
Model:	TiWi-BLE
Test Site:	Eurofins Product Service GmbH
Operator:	Mr. Treffke
Test Conditions:	Tnom: 25°C, Vnom: 3.6 V DC
Antenna:	Schwarzbeck BBHA 9120D, Horizontal
Measurement distance:	1 m converted to 3m
Mode:	TX; HT20, MCS0, 15dBm, 2462 MHz,
Test Date:	2015-03-09
Note:	

Index 83

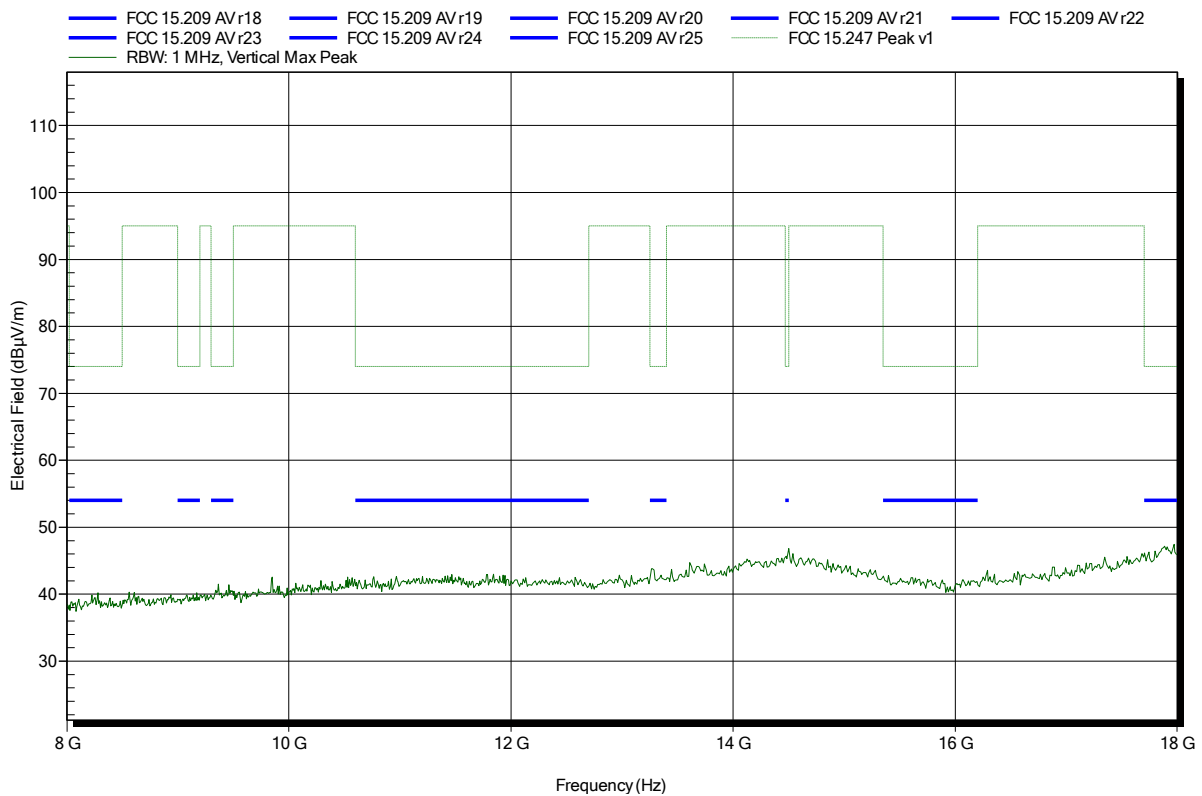


Spurious emissions according to FCC 15.247

Project number: G0M-1410-4214

Applicant: Leica Geosystems AG
 EUT Name: Bluetooth, WLAN and BLE Module
 Model: TiWi-BLE
 Test Site: Eurofins Product Service GmbH
 Operator: Mr. Treffke
 Test Conditions: Tnom: 25°C, Vnom: 3.6 V DC
 Antenna: Schwarzbeck BBHA 9120D, Vertical
 Measurement distance: 1 m converted to 3m
 Mode: TX; HT20, MCS0, 15dBm, 2462 MHz,
 Test Date: 2015-03-09
 Note:

Index 81

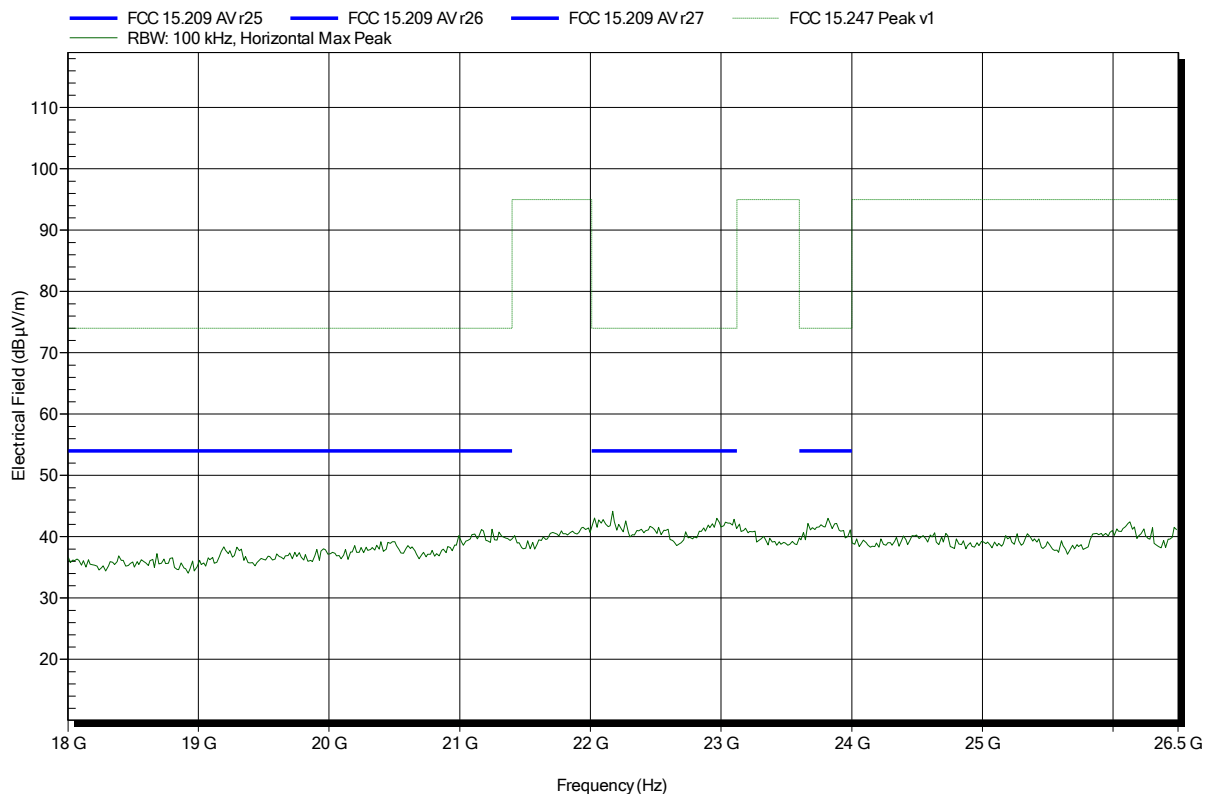


Spurious emissions according to FCC 15.247

Project number: G0M-1410-4214

Applicant:	Leica Geosystems AG
EUT Name:	Bluetooth, WLAN and BLE Module
Model:	TiWi-BLE
Test Site:	Eurofins Product Service GmbH
Operator:	Mr. Treffke
Test Conditions:	Tnom: 25°C, Vnom: 3.6 V DC
Antenna:	Rohde & Schwarz HL 025, Horizontal
Measurement distance:	1 m converted to 3m
Mode:	TX; HT20, MCS0, 15dBm, 2462 MHz,
Test Date:	2015-03-09
Note:	

Index 84

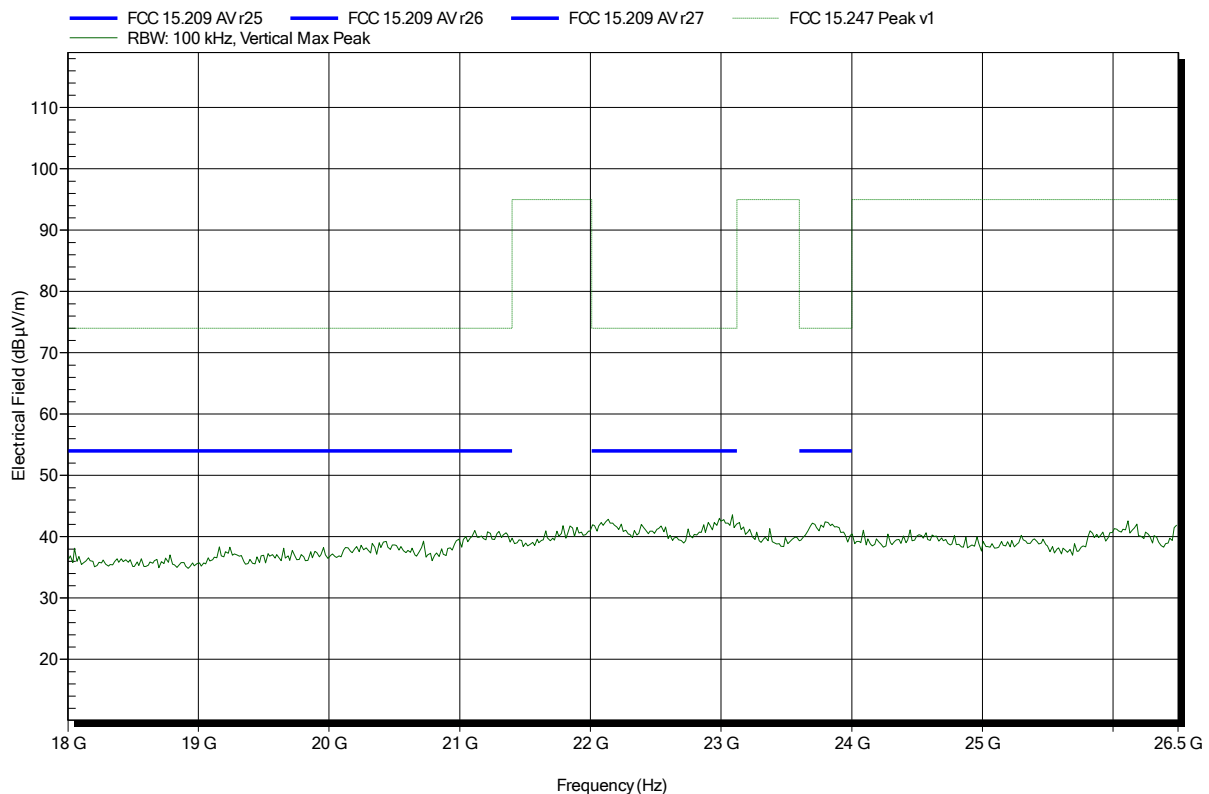


Spurious emissions according to FCC 15.247

Project number: G0M-1410-4214

Applicant:	Leica Geosystems AG
EUT Name:	Bluetooth, WLAN and BLE Module
Model:	TiWi-BLE
Test Site:	Eurofins Product Service GmbH
Operator:	Mr. Treffke
Test Conditions:	Tnom: 25°C, Vnom: 3.6 V DC
Antenna:	Rohde & Schwarz HL 025, Vertical
Measurement distance:	1 m converted to 3m
Mode:	TX; HT20, MCS0, 15dBm, 2462 MHz,
Test Date:	2015-03-09
Note:	

Index 82



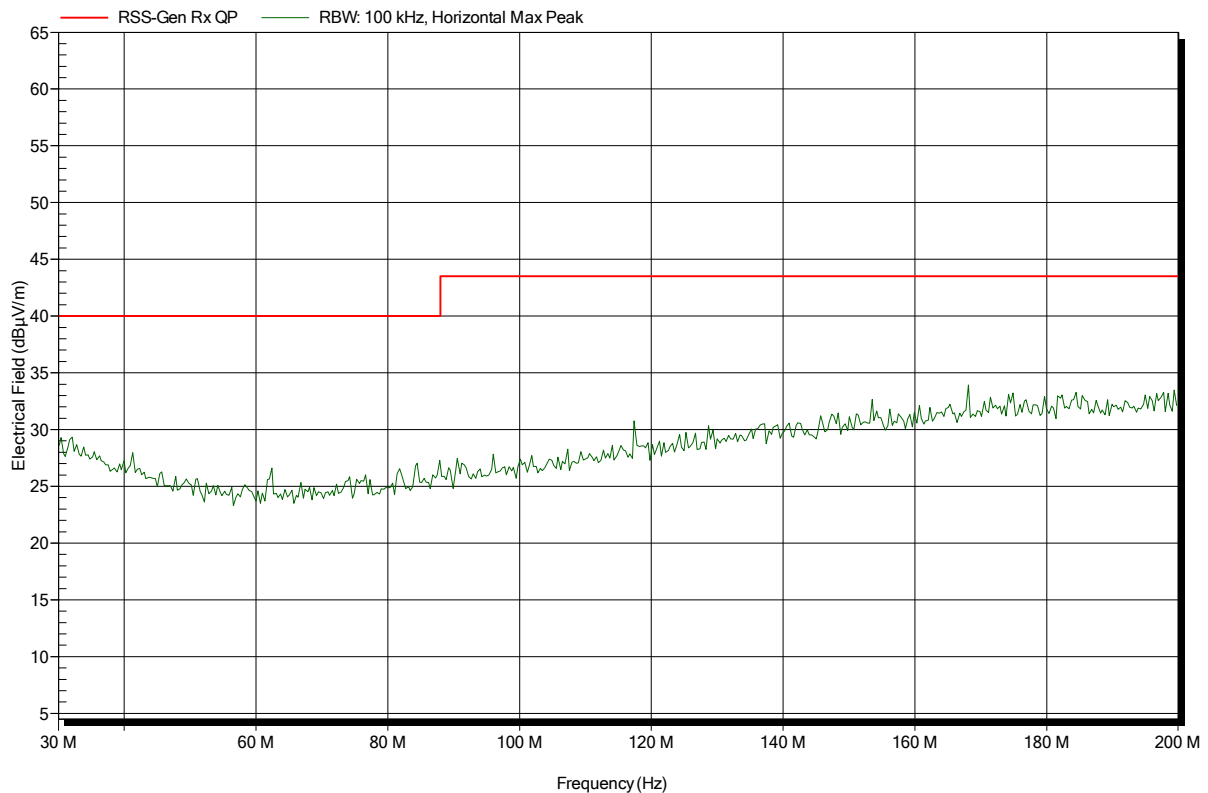
ANNEX B Receiver radiated spurious emissions

Spurious emissions according to RSS-GEN

Project number: G0M-1410-4214

Applicant:	Leica Geosystems GmbH
EUT Name:	Bluetooth, WLAN and BLE Modul
Model:	TiWi-BLE (Inwave BTFA-2450)
Test Site:	Eurofins Product Service GmbH
Operator:	Mr. Treffke
Test Conditions:	Tnom: 22°C, Vnom: 3.6V DC
Antenna:	Rohde & Schwarz HK 116, Horizontal
Measurement distance:	3 m
Mode:	RX; WLAN, 2436MHz
Test Date:	2015-03-10
Note:	

Index 97

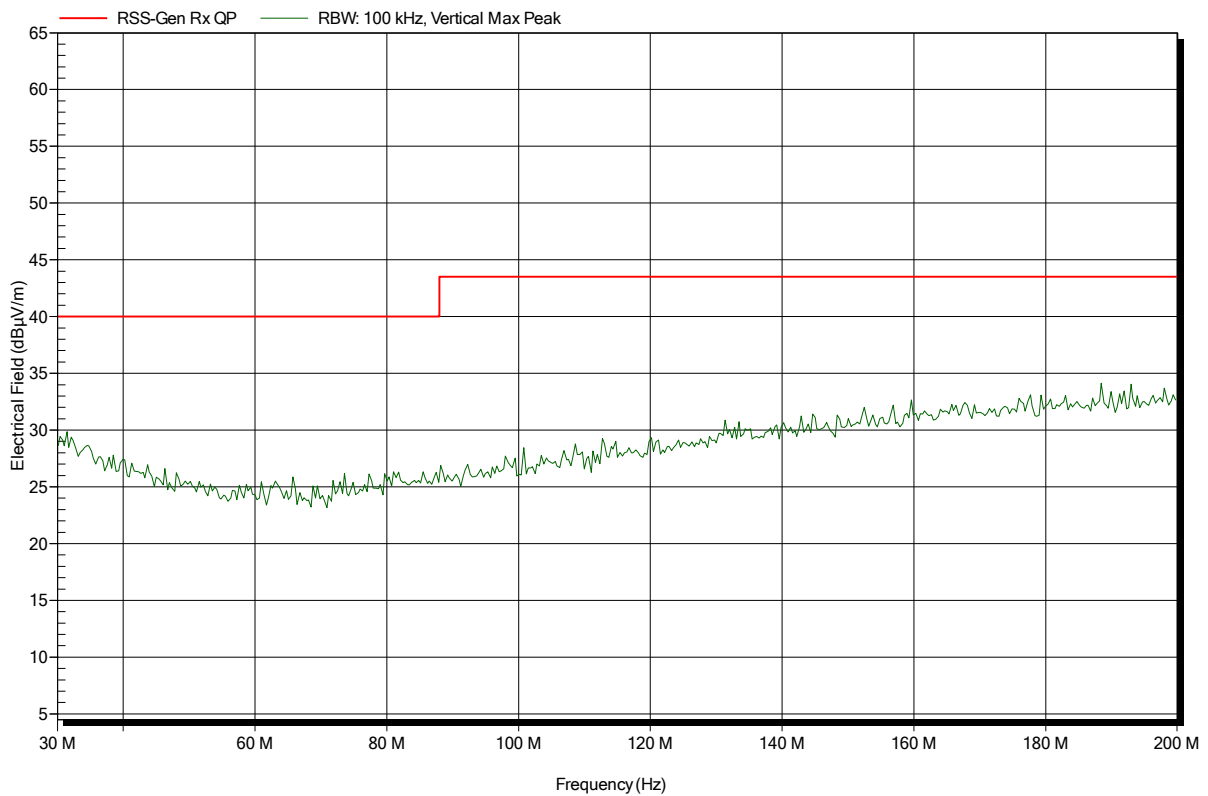


Spurious emissions according to RSS-GEN

Project number: G0M-1410-4214

Applicant:	Leica Geosystems GmbH
EUT Name:	Bluetooth, WLAN and BLE Modul
Model:	TiWi-BLE (Inwave BTFA-2450)
Test Site:	Eurofins Product Service GmbH
Operator:	Mr. Treffke
Test Conditions:	Tnom: 22°C, Vnom: 3.6V DC
Antenna:	Rohde & Schwarz HK 116, Vertical
Measurement distance:	3 m
Mode:	RX; WLAN, 2436MHz
Test Date:	2015-03-10
Note:	

Index 98

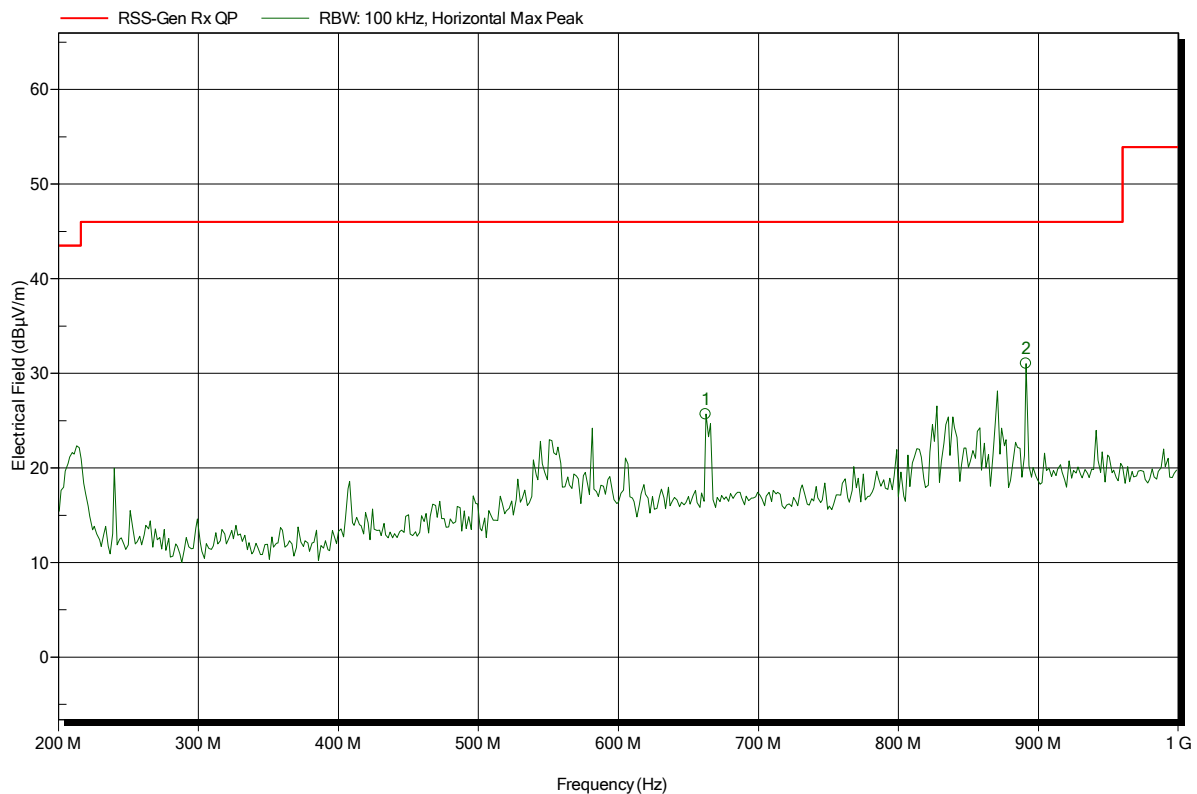


Spurious emissions according to RSS-GEN

Project number: G0M-1410-4214

Applicant: Leica Geosystems GmbH
 EUT Name: Bluetooth, WLAN and BLE Modul
 Model: TiWi-BLE (Inwave BTFA-2450)
 Test Site: Eurofins Product Service GmbH
 Operator: Mr. Treffke
 Test Conditions: Tnom: 22°C, Vnom: 3.6V DC
 Antenna: Rohde & Schwarz HL 223, Horizontal
 Measurement distance: 3 m
 Mode: RX; WLAN, 2436MHz
 Test Date: 2015-03-10
 Note:

Index 99



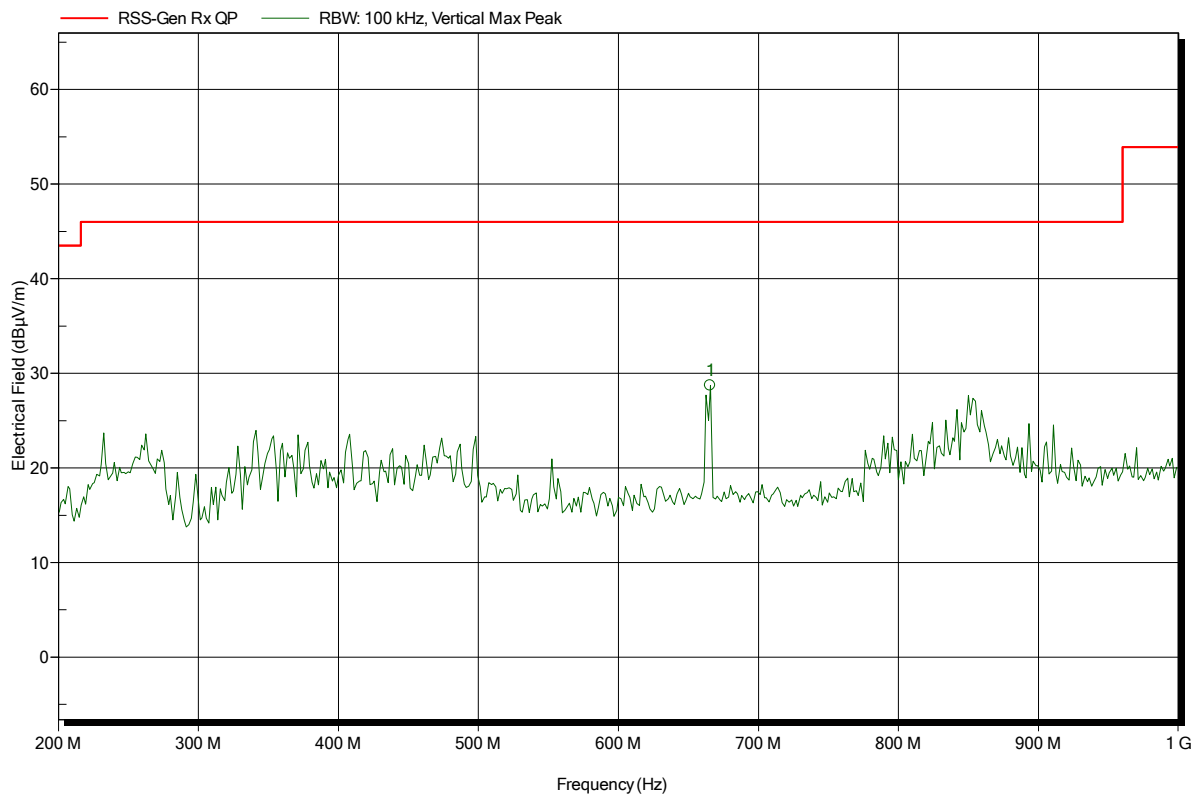
Frequency	Peak	Peak Limit	Peak Difference	Status
662.4 MHz	25.68 dBµV/m	46 dBµV/m	-20.32 dB	Pass
891.2 MHz	31.02 dBµV/m	46 dBµV/m	-14.98 dB	Pass

Spurious emissions according to RSS-GEN

Project number: G0M-1410-4214

Applicant: Leica Geosystems GmbH
 EUT Name: Bluetooth, WLAN and BLE Modul
 Model: TiWi-BLE (Inwave BTFA-2450)
 Test Site: Eurofins Product Service GmbH
 Operator: Mr. Treffke
 Test Conditions: Tnom: 22°C, Vnom: 3.6V DC
 Antenna: Rohde & Schwarz HL 223, Vertical
 Measurement distance: 3 m
 Mode: RX; WLAN, 2436MHz
 Test Date: 2015-03-10
 Note:

Index 100



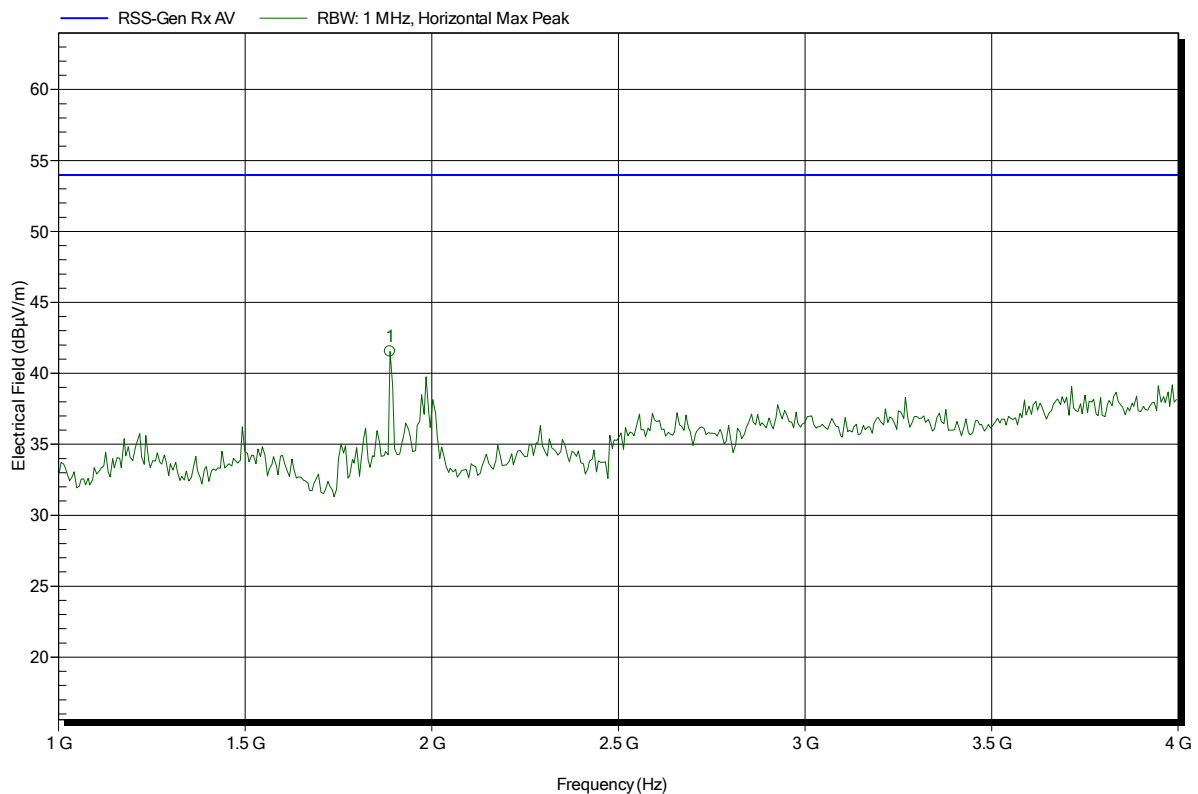
Frequency	Peak	Peak Limit	Peak Difference	Status
665.6 MHz	28.72 dBµV/m	46 dBµV/m	-17.28 dB	Pass

Spurious emissions according to RSS-GEN

Project number: G0M-1410-4214

Applicant: Leica Geosystems GmbH
 EUT Name: Bluetooth, WLAN and BLE Modul
 Model: TiWi-BLE (Inwave BTFA-2450)
 Test Site: Eurofins Product Service GmbH
 Operator: Mr. Treffke
 Test Conditions: Tnom: 22°C, Vnom: 3.6V DC
 Antenna: Schwarzbeck BBHA 9120D, Horizontal
 Measurement distance: 3 m
 Mode: RX; WLAN, 2436MHz
 Test Date: 2015-03-10
 Note:

Index 101



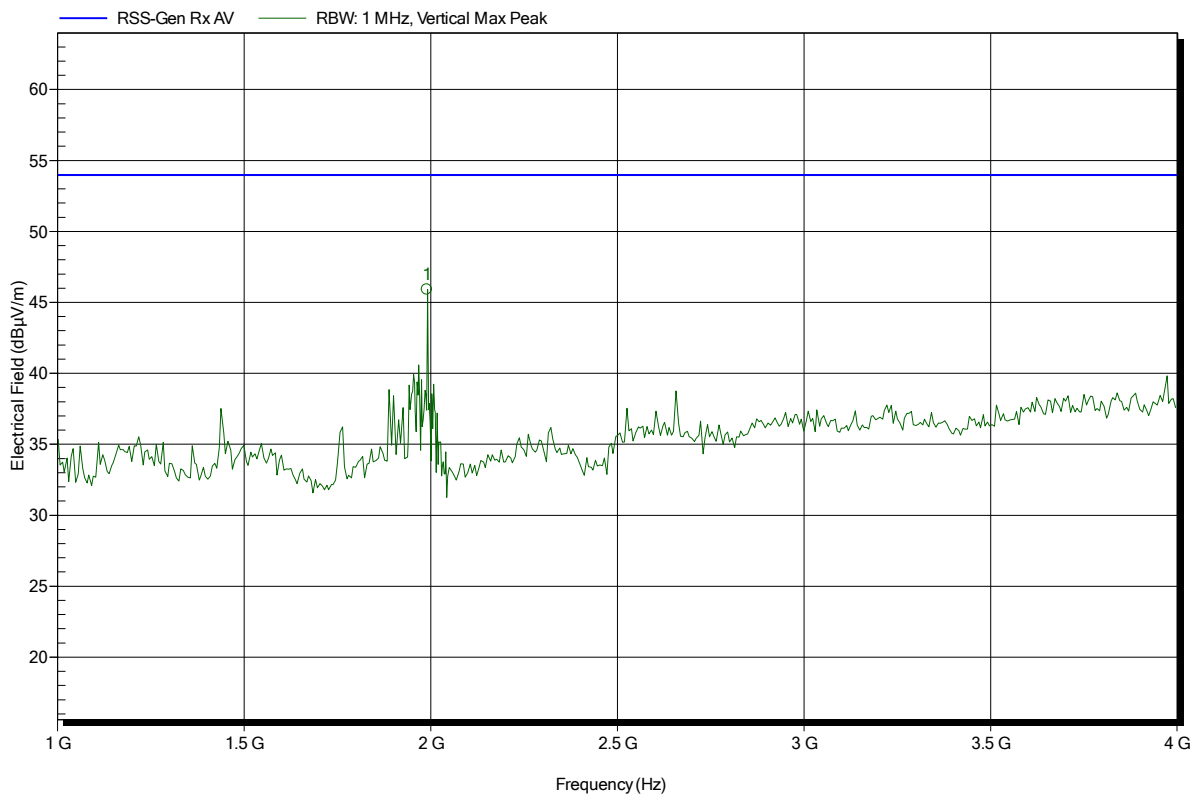
Frequency	Peak	Peak Limit	Peak Difference	Status
1.888 GHz	41.54 dBµV/m	53.98 dBµV/m	-12.44 dB	Pass

Spurious emissions according to RSS-GEN

Project number: G0M-1410-4214

Applicant: Leica Geosystems GmbH
 EUT Name: Bluetooth, WLAN and BLE Modul
 Model: TiWi-BLE (Inwave BTFA-2450)
 Test Site: Eurofins Product Service GmbH
 Operator: Mr. Treffke
 Test Conditions: Tnom: 22°C, Vnom: 3.6V DC
 Antenna: Schwarzbeck BBHA 9120D, Vertical
 Measurement distance: 3 m
 Mode: RX; WLAN, 2436MHz
 Test Date: 2015-03-10
 Note:

Index 102



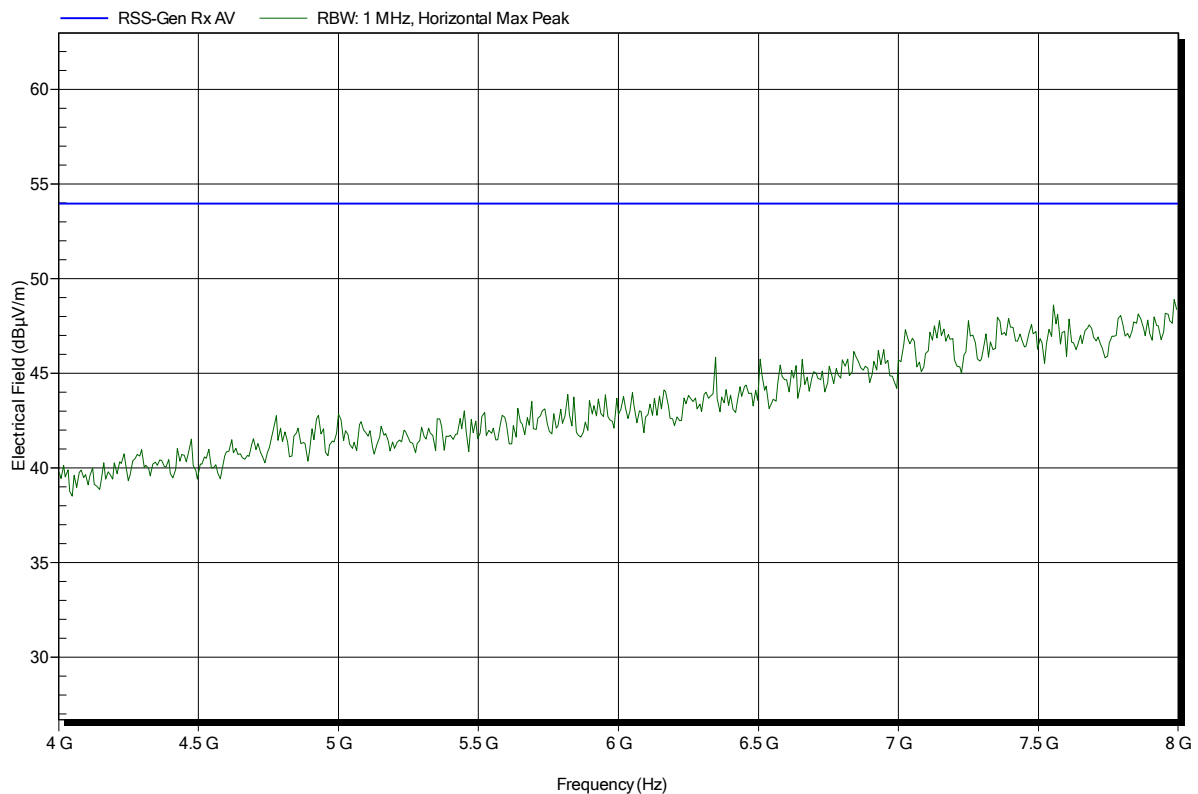
Frequency	Peak	Peak Limit	Peak Difference	Status
1.99 GHz	45.91 dBµV/m	53.98 dBµV/m	-8.07 dB	Pass

Spurious emissions according to RSS-GEN

Project number: G0M-1410-4214

Applicant:	Leica Geosystems GmbH
EUT Name:	Bluetooth, WLAN and BLE Modul
Model:	TiWi-BLE (Inwave BTFA-2450)
Test Site:	Eurofins Product Service GmbH
Operator:	Mr. Treffke
Test Conditions:	Tnom: 22°C, Vnom: 3.6V DC
Antenna:	Schwarzbeck BBHA 9120D, Horizontal
Measurement distance:	3 m
Mode:	RX; WLAN, 2436MHz
Test Date:	2015-03-10
Note:	

Index 103



Spurious emissions according to RSS-GEN

Project number: G0M-1410-4214

Applicant:	Leica Geosystems GmbH
EUT Name:	Bluetooth, WLAN and BLE Modul
Model:	TiWi-BLE (Inwave BTFA-2450)
Test Site:	Eurofins Product Service GmbH
Operator:	Mr. Treffke
Test Conditions:	Tnom: 22°C, Vnom: 3.6V DC
Antenna:	Schwarzbeck BBHA 9120D, Vertical
Measurement distance:	3 m
Mode:	RX; WLAN, 2436MHz
Test Date:	2015-03-10
Note:	

Index 104

