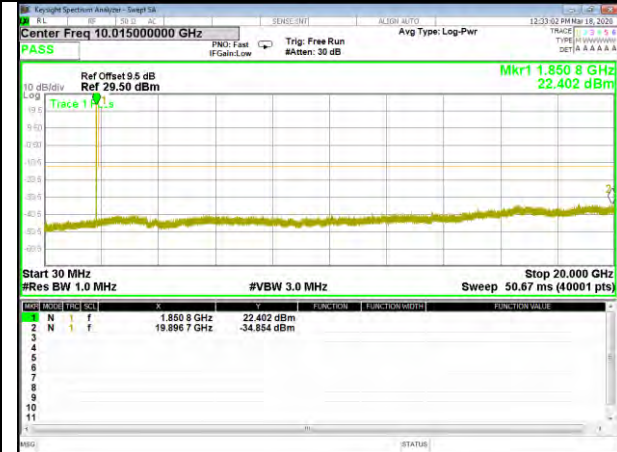




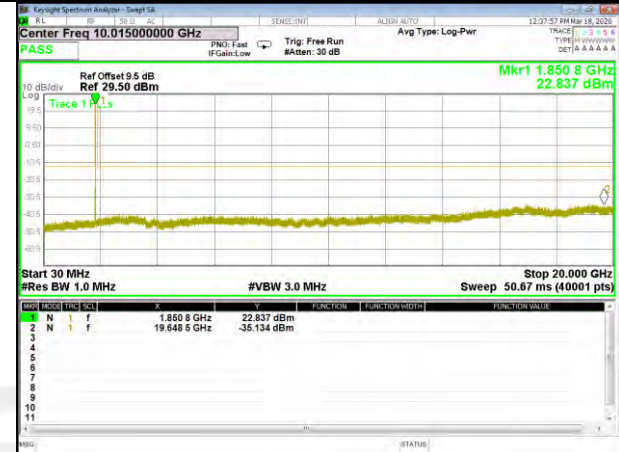
Conducted Spurious LTE BAND-2

LTE BAND-2

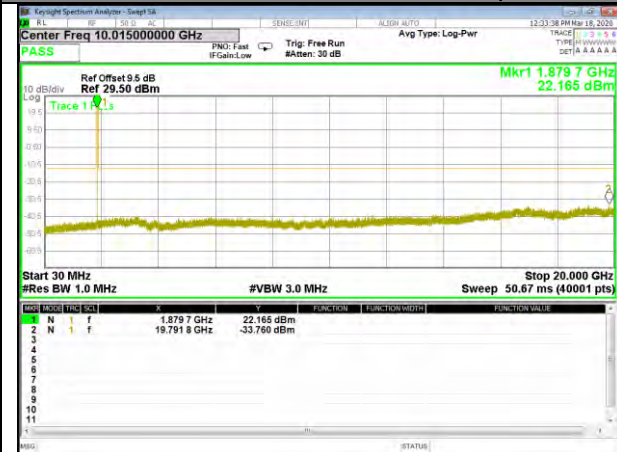
QPSK_1.4M_Lower_Conducted Spurious



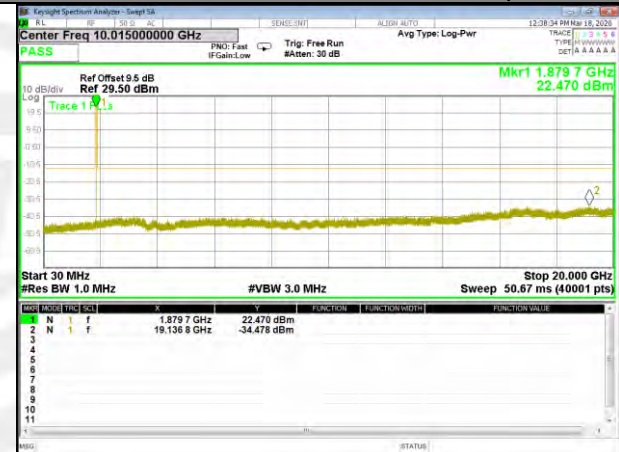
16QAM_1.4M_Lower_Conducted Spurious



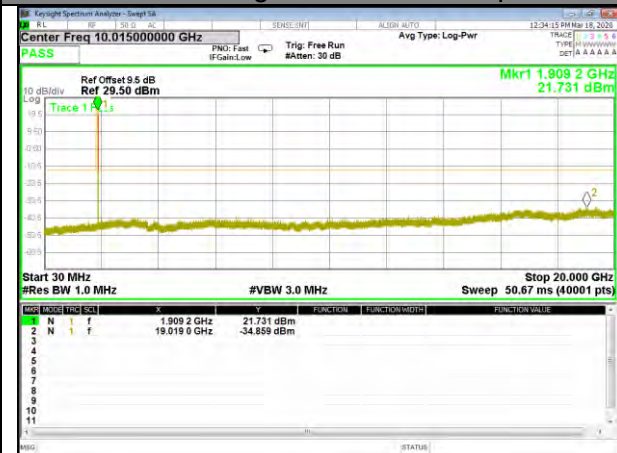
QPSK_1.4M_Middle_Conducted Spurious



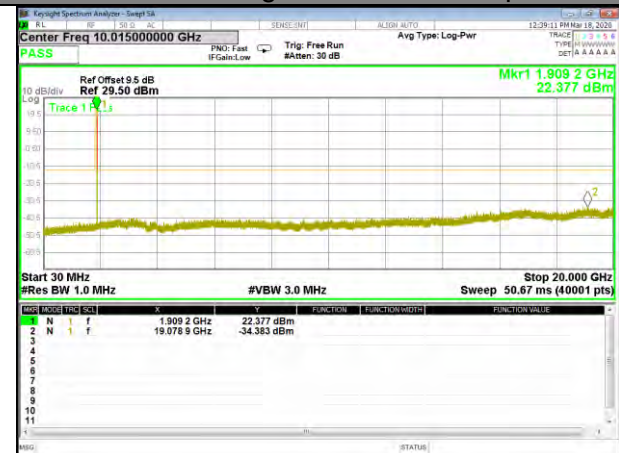
16QAM_1.4M_Middle_Conducted Spurious



QPSK_1.4M_Higher_Conducted Spurious



16QAM_1.4M_Higher_Conducted Spurious





LTE BAND-2

LTE BAND-2

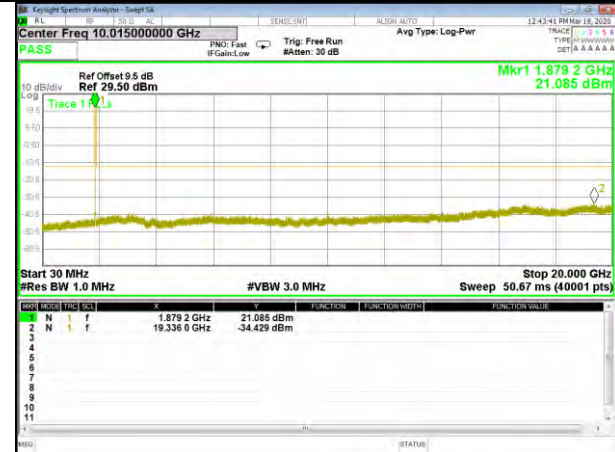
QPSK_3M_Lower_Conducted Spurious



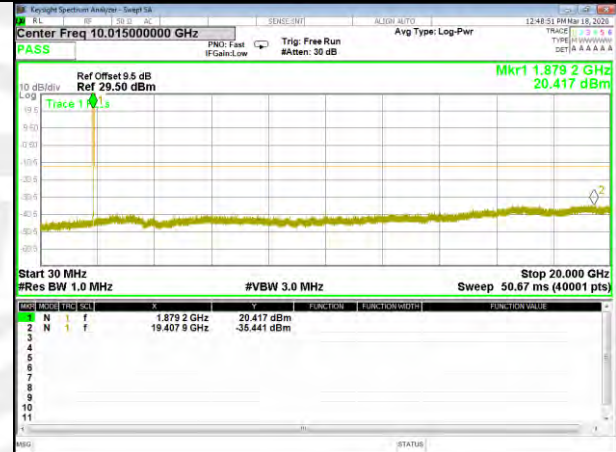
16QAM_3M_Lower_Conducted Spurious



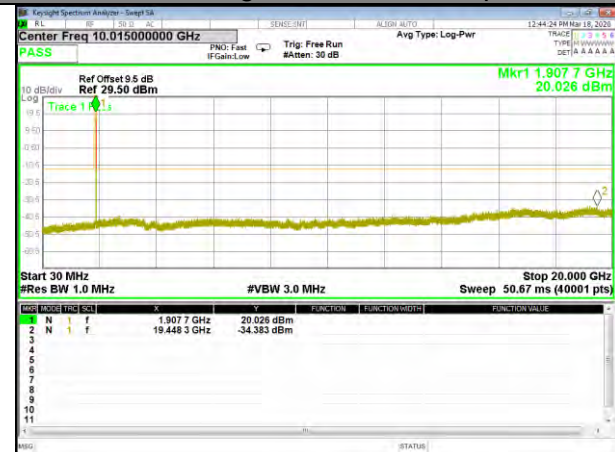
QPSK_3M_Middle_Conducted Spurious



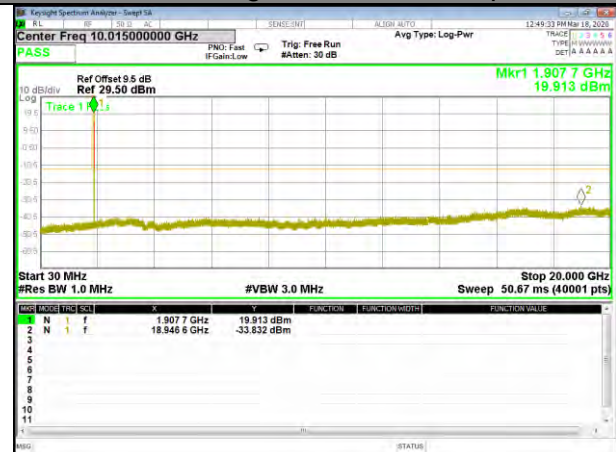
16QAM_3M_Middle_Conducted Spurious



QPSK_3M_Higher_Conducted Spurious



16QAM_3M_Higher_Conducted Spurious

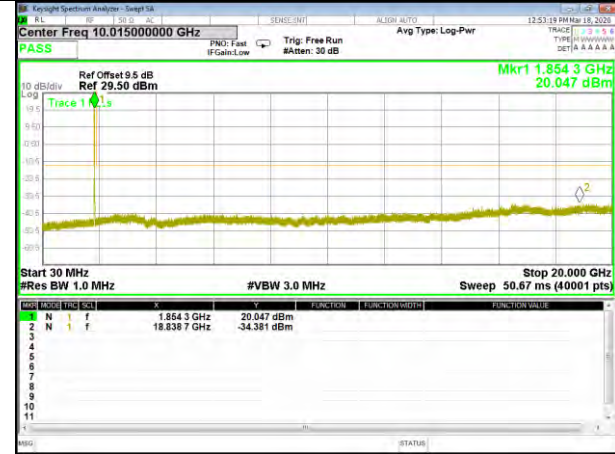




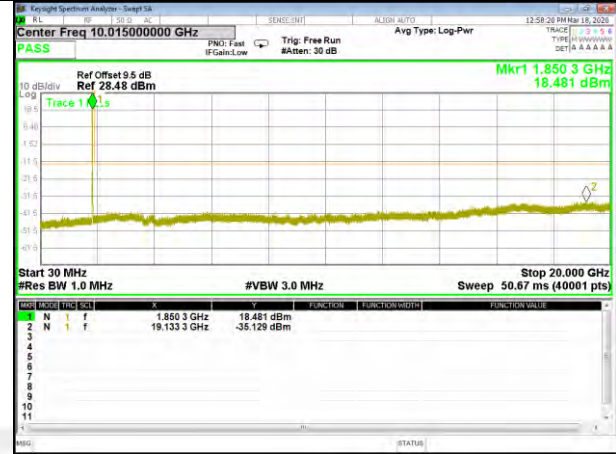
LTE BAND-2

LTE BAND-2

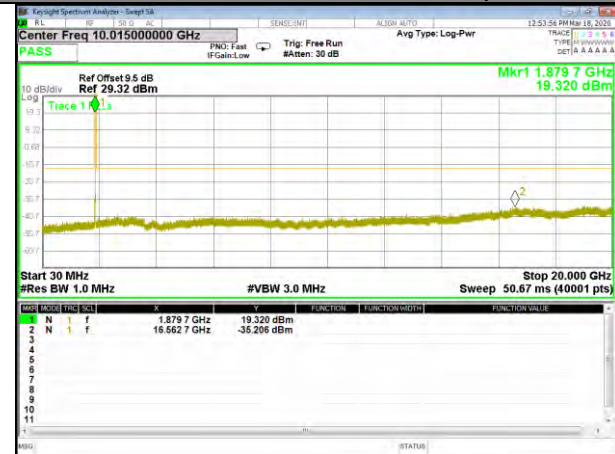
QPSK_5M_Lower_Conducted Spurious



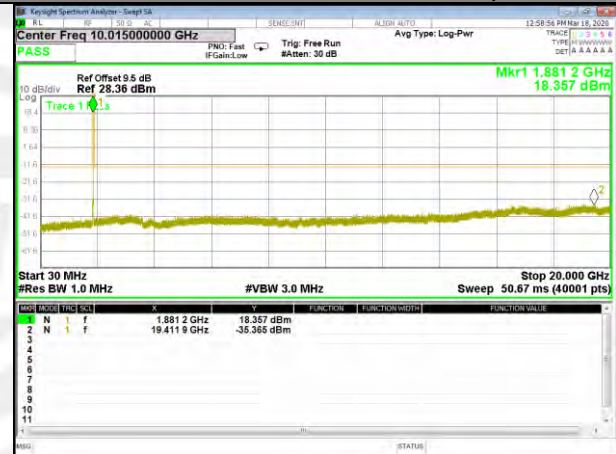
16QAM_5M_Lower_Conducted Spurious



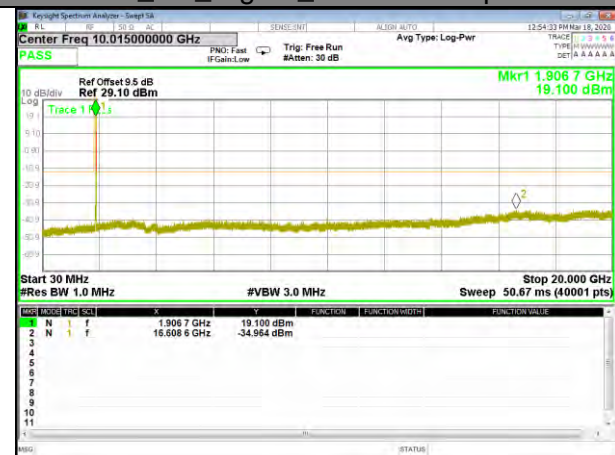
QPSK_5M_Middle_Conducted Spurious



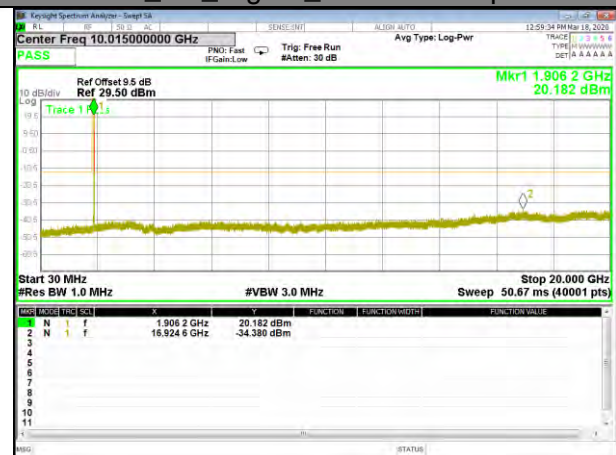
16QAM_5M_Middle_Conducted Spurious



QPSK_5M_Higher_Conducted Spurious



16QAM_5M_Higher_Conducted Spurious

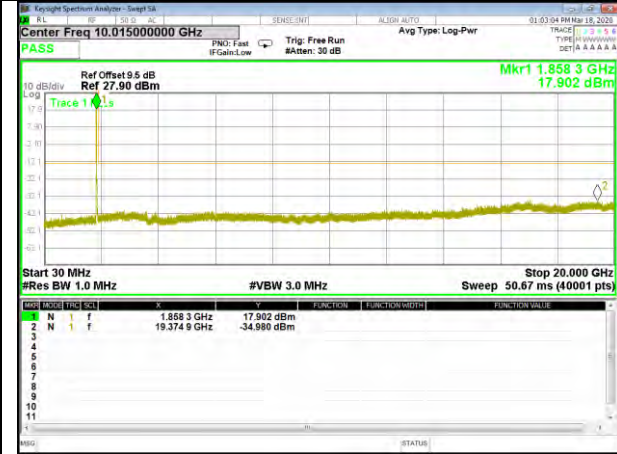




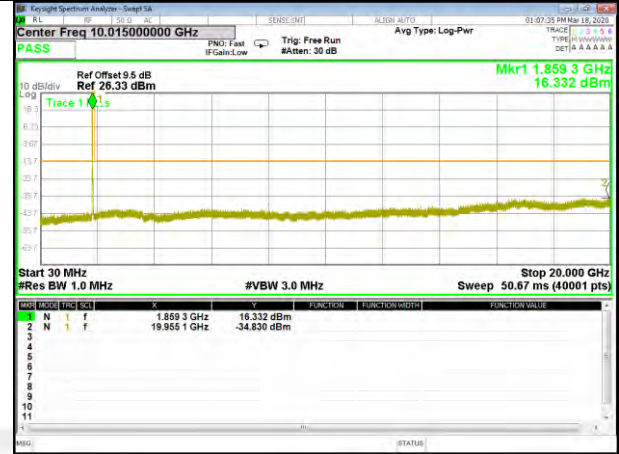
LTE BAND-2

LTE BAND-2

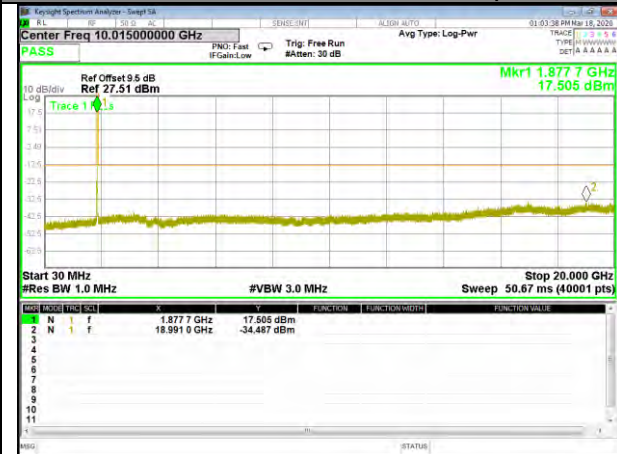
QPSK_10M_Lower_Conducted Spurious



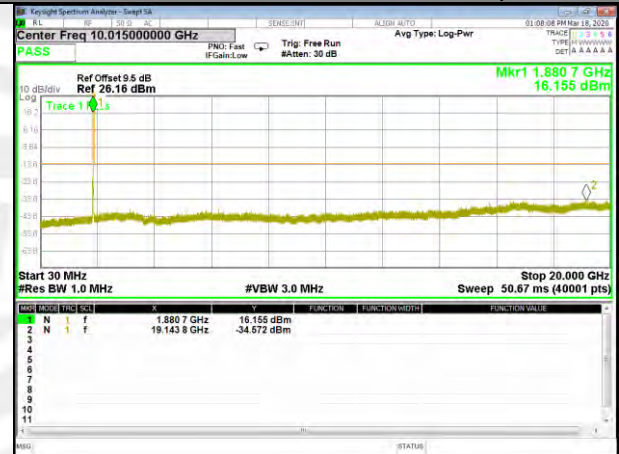
16QAM_10M_Lower_Conducted Spurious



QPSK_10M_Middle_Conducted Spurious



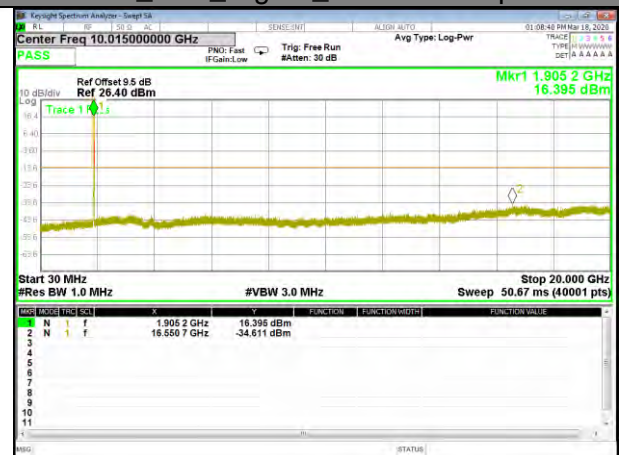
16QAM_10M_Middle_Conducted Spurious



QPSK_10M_Higher_Conducted Spurious



16QAM_10M_Higher_Conducted Spurious

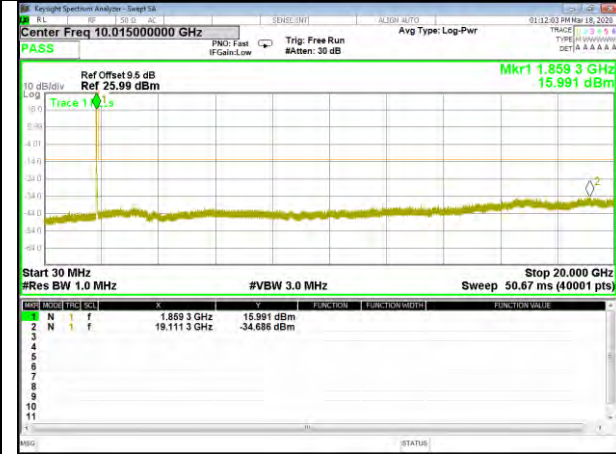




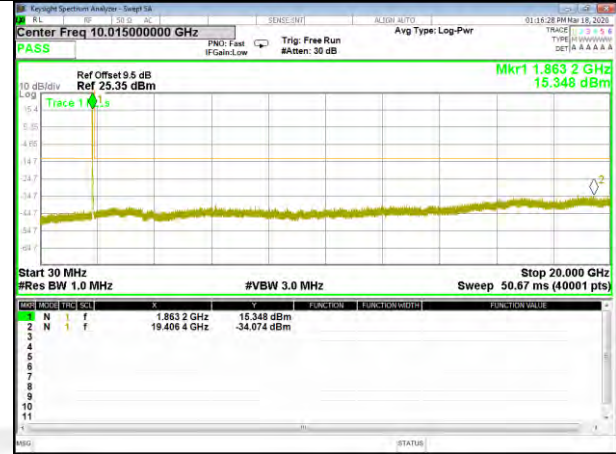
LTE BAND-2

LTE BAND-2

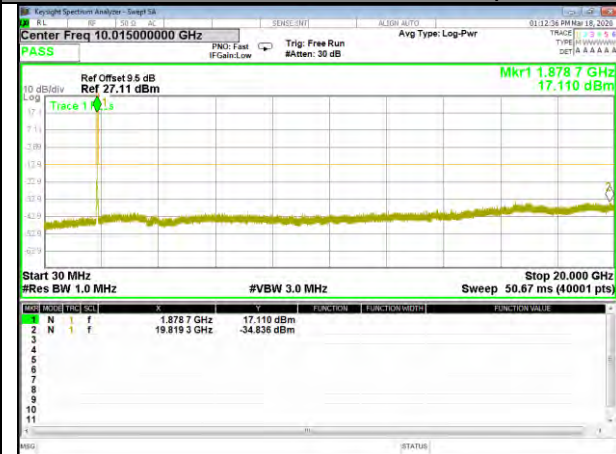
QPSK_15M_Lower_Conducted Spurious



16QAM_15M_Lower_Conducted Spurious



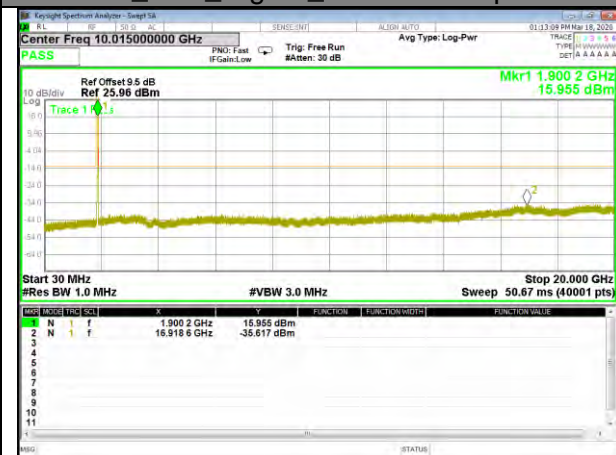
QPSK_15M_Middle_Conducted Spurious



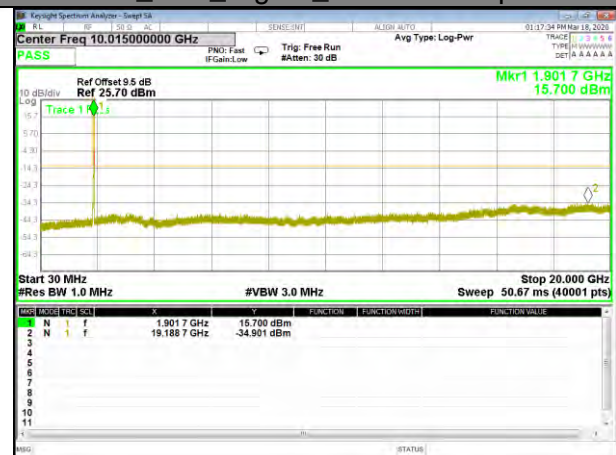
16QAM_15M_Middle_Conducted Spurious



QPSK_15M_Higher_Conducted Spurious



16QAM_15M_Higher_Conducted Spurious





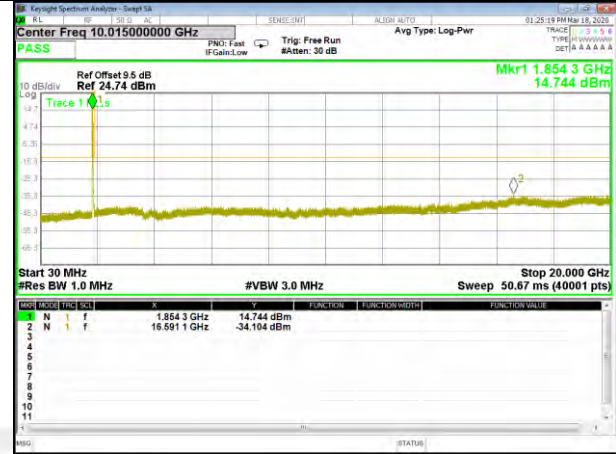
LTE BAND-2

LTE BAND-2

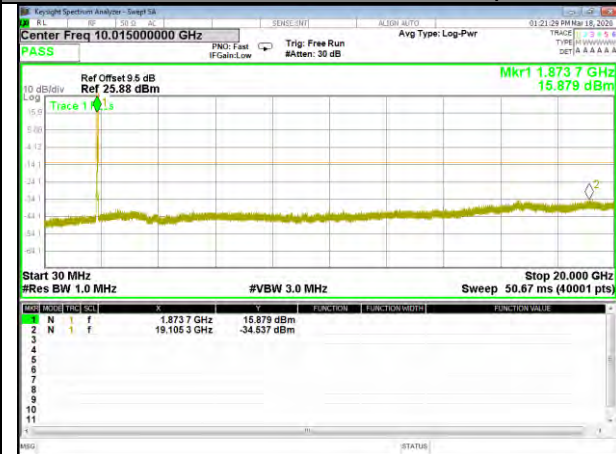
QPSK_20M_Lower_Conducted Spurious



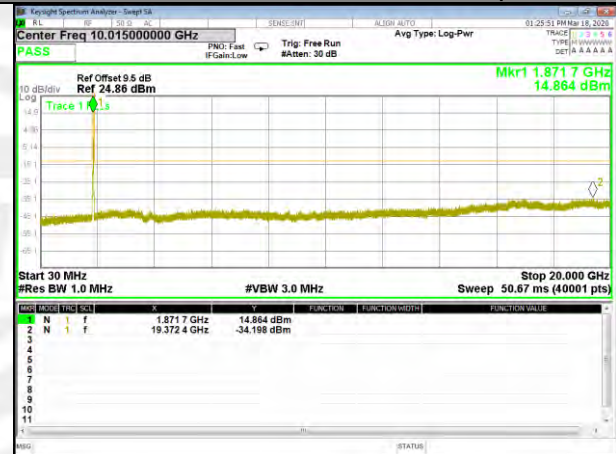
16QAM_20M_Lower_Conducted Spurious



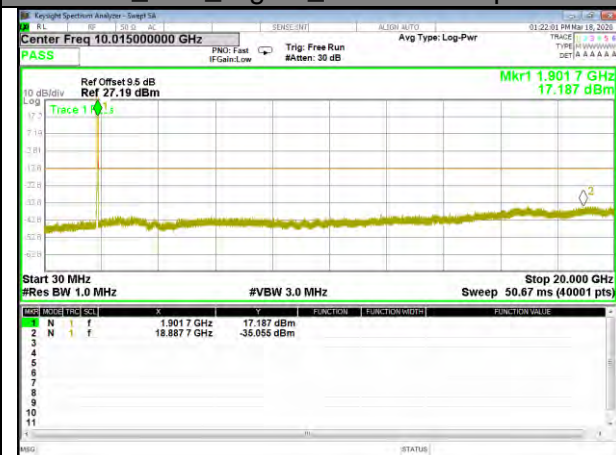
QPSK_20M_Middle_Conducted Spurious



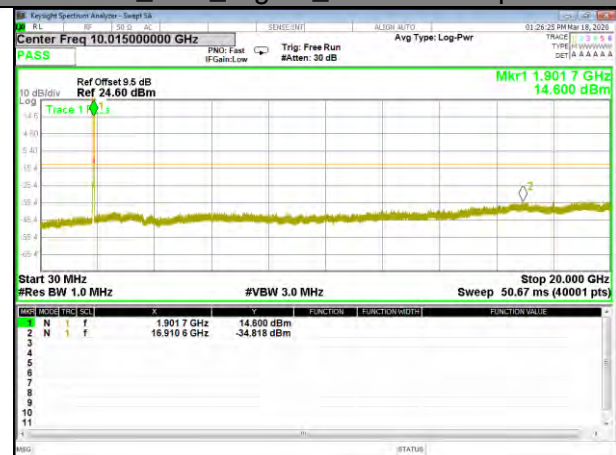
16QAM_20M_Middle_Conducted Spurious



QPSK_20M_Higher_Conducted Spurious



16QAM_20M_Higher_Conducted Spurious

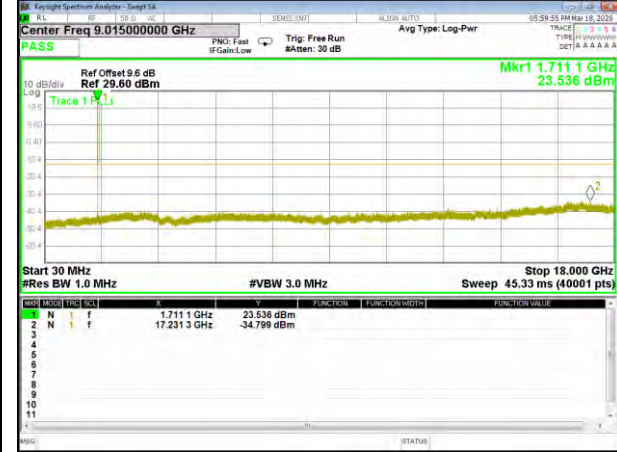




LTE BAND-4

LTE BAND-4

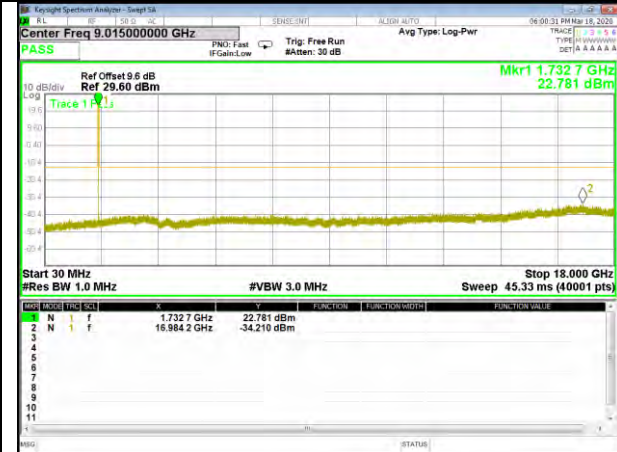
QPSK_1.4M_Lower_Conducted Spurious



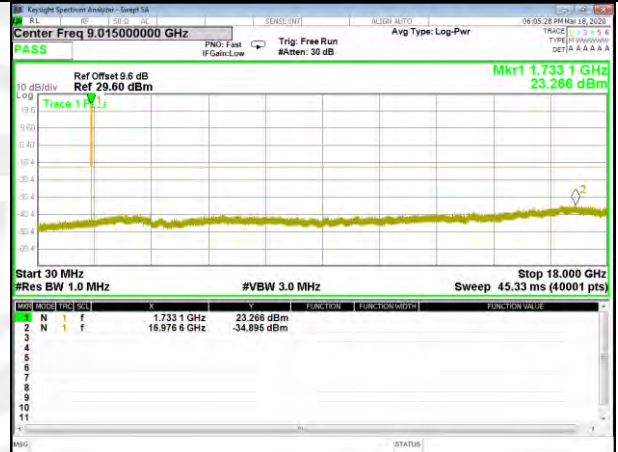
16QAM_1.4M_Lower_Conducted Spurious



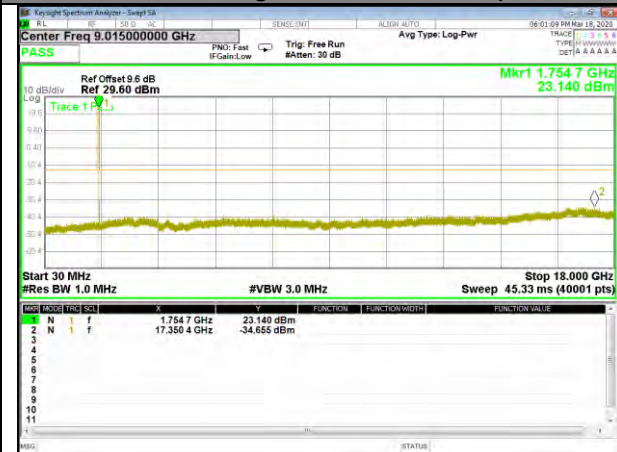
QPSK_1.4M_Middle_Conducted Spurious



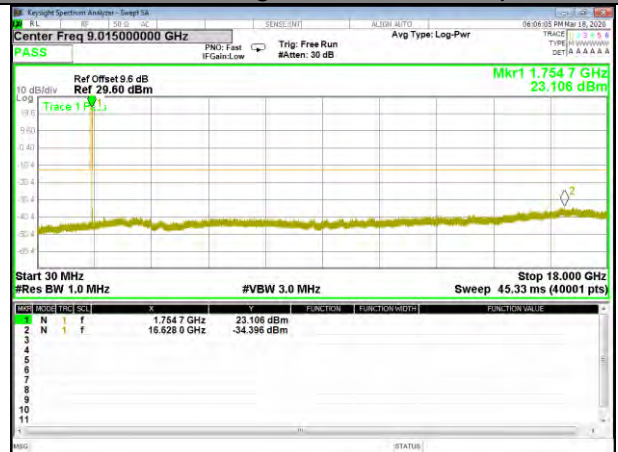
16QAM_1.4M_Middle_Conducted Spurious



QPSK_1.4M_Higher_Conducted Spurious



16QAM_1.4M_Higher_Conducted Spurious

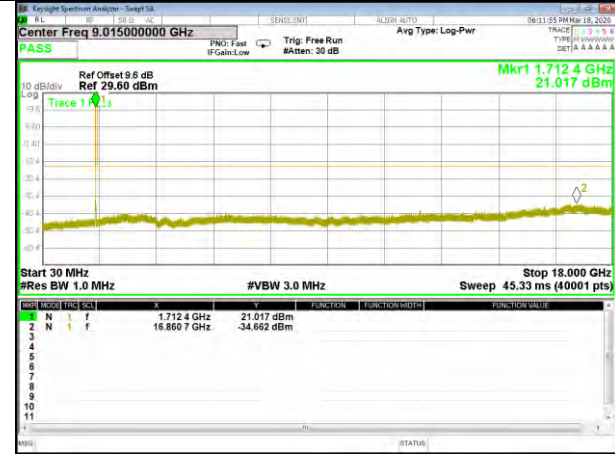




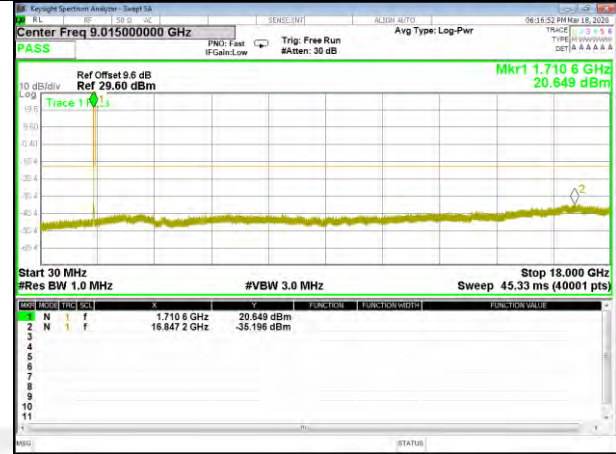
LTE BAND-4

LTE BAND-4

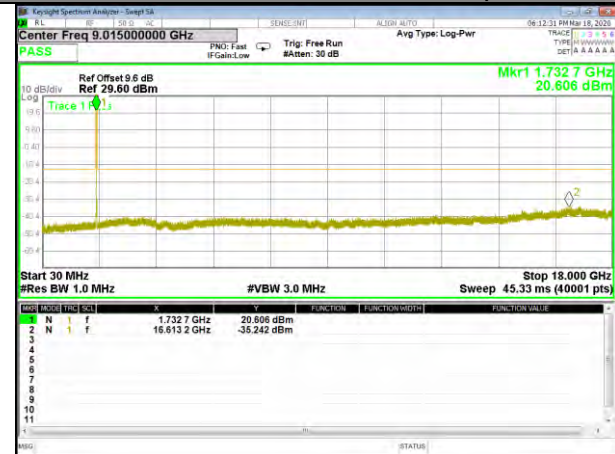
QPSK_3M_Lower_Conducted Spurious



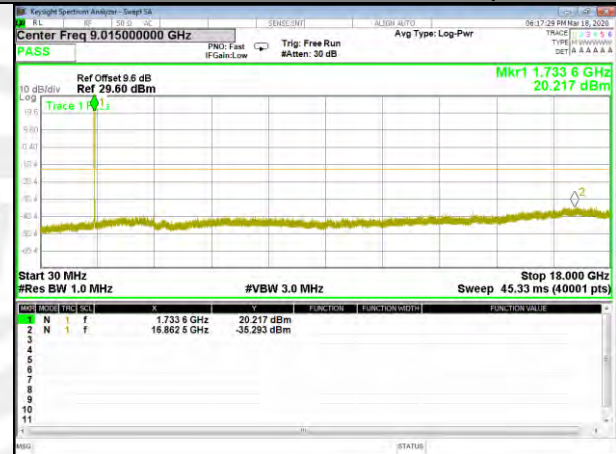
16QAM_3M_Lower_Conducted Spurious



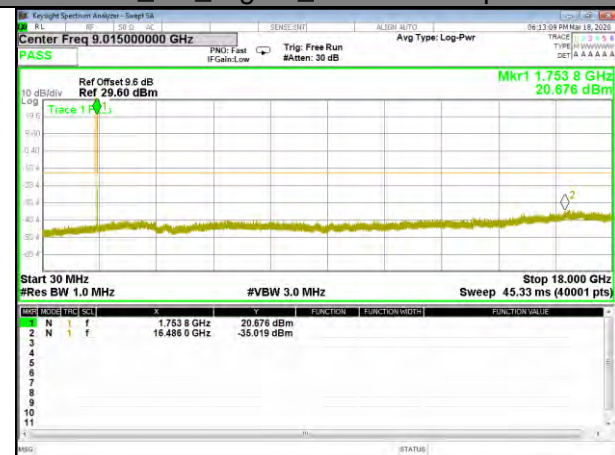
QPSK_3M_Middle_Conducted Spurious



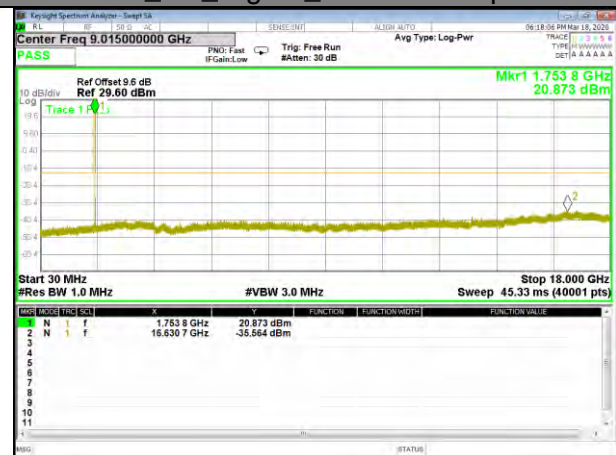
16QAM_3M_Middle_Conducted Spurious



QPSK_3M_Higher_Conducted Spurious



16QAM_3M_Higher_Conducted Spurious





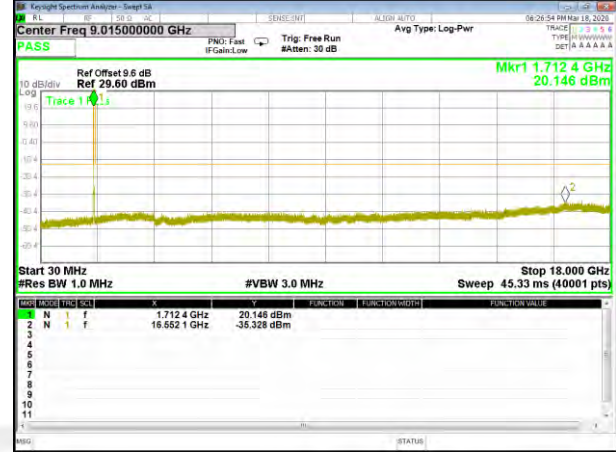
LTE BAND-4

LTE BAND-4

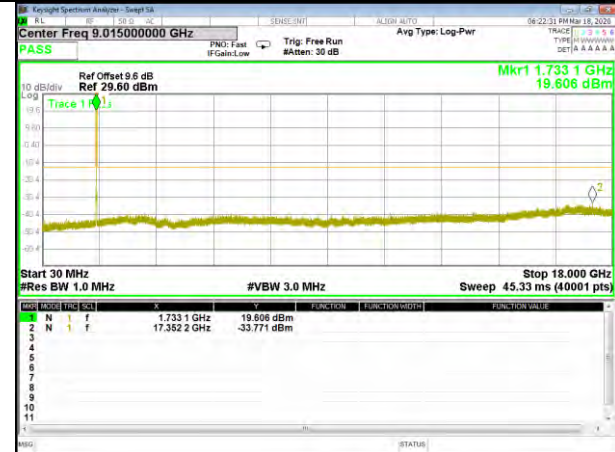
QPSK_5M_Lower_Conducted Spurious



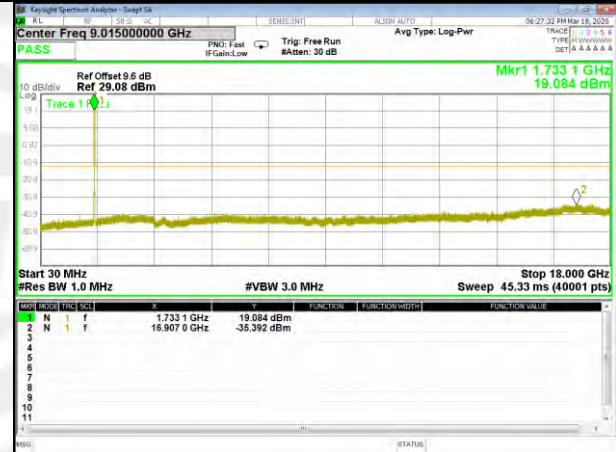
16QAM_5M_Lower_Conducted Spurious



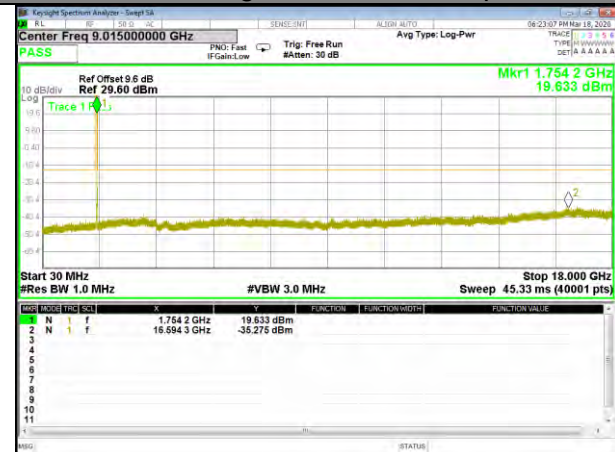
QPSK_5M_Middle_Conducted Spurious



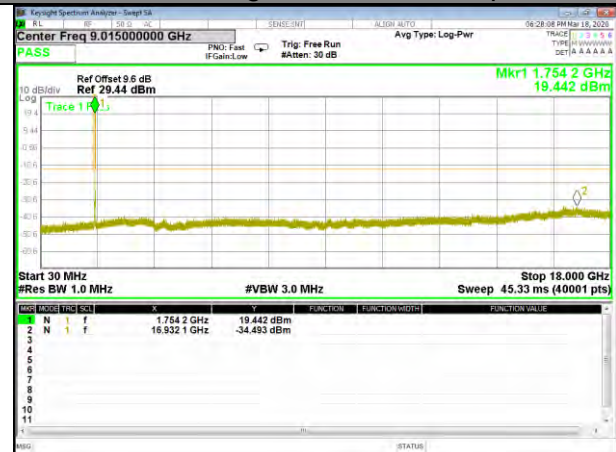
16QAM_5M_Middle_Conducted Spurious



QPSK_5M_Higher_Conducted Spurious



16QAM_5M_Higher_Conducted Spurious

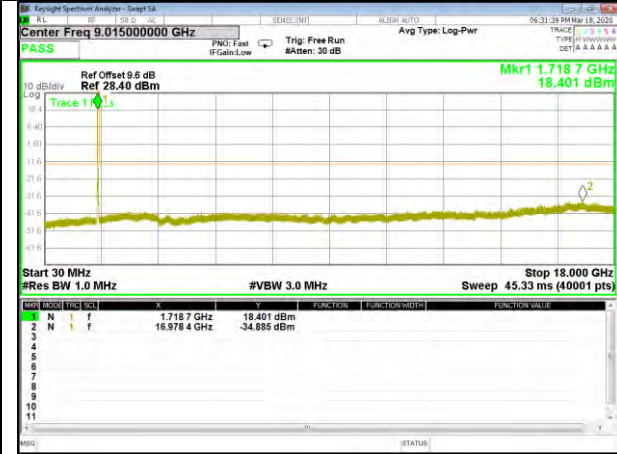




LTE BAND-4

LTE BAND-4

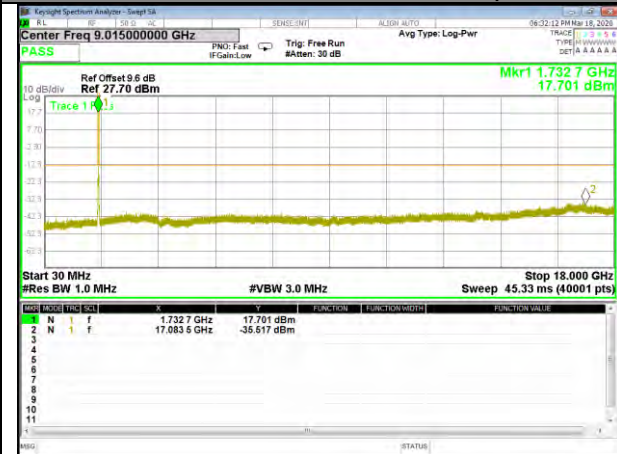
QPSK_10M_Lower_Conducted Spurious



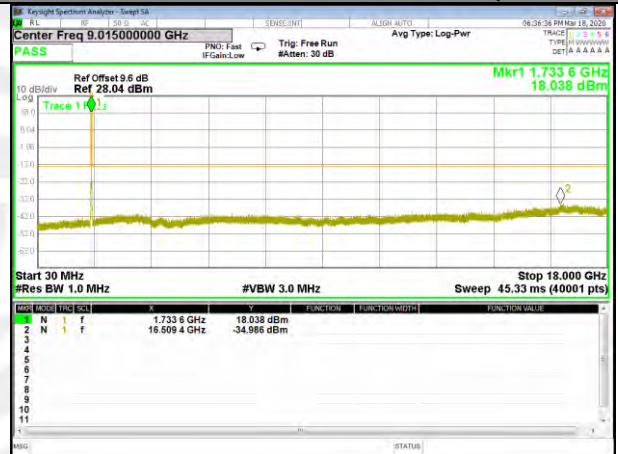
16QAM_10M_Lower_Conducted Spurious



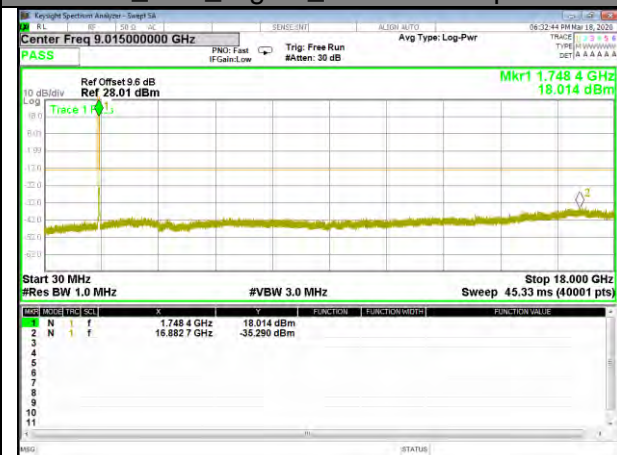
QPSK_10M_Middle_Conducted Spurious



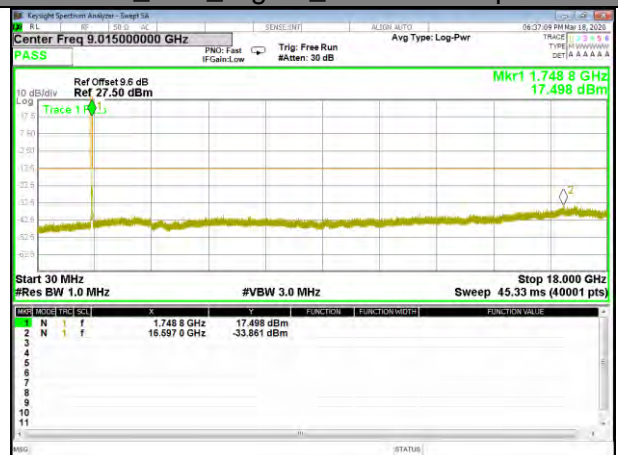
16QAM_10M_Middle_Conducted Spurious



QPSK_10M_Higher_Conducted Spurious



16QAM_10M_Higher_Conducted Spurious

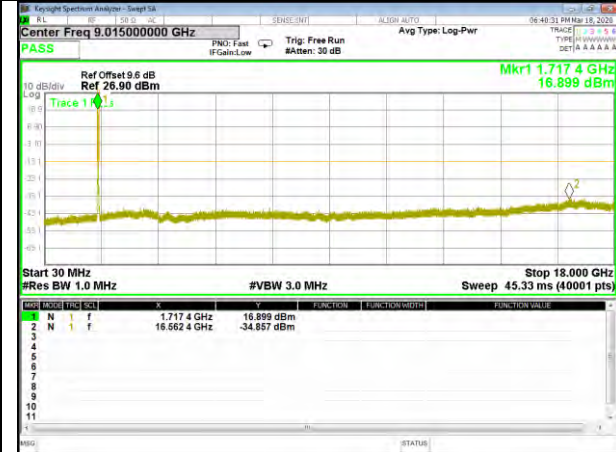




LTE BAND-4

LTE BAND-4

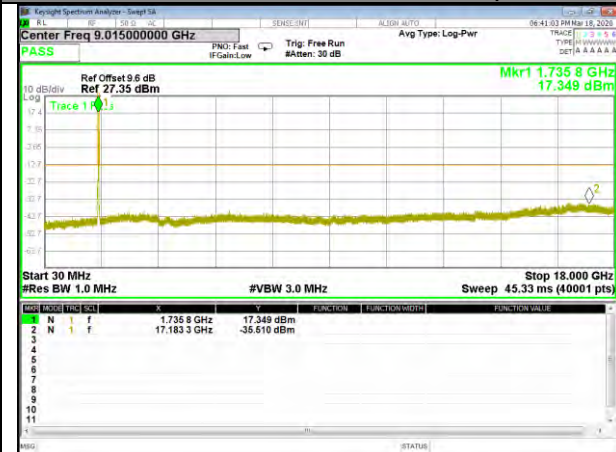
QPSK_15M_Lower_Conducted Spurious



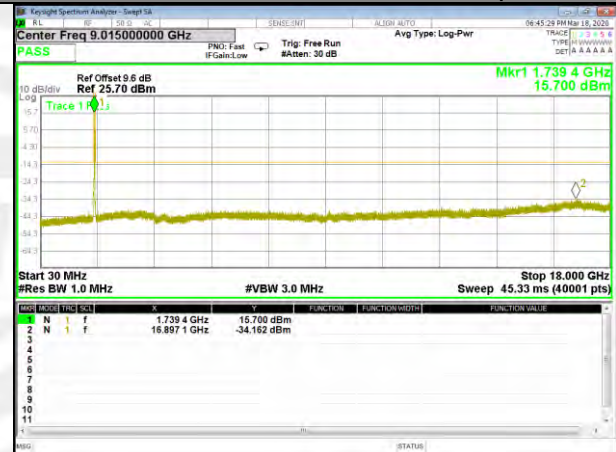
16QAM_15M_Lower_Conducted Spurious



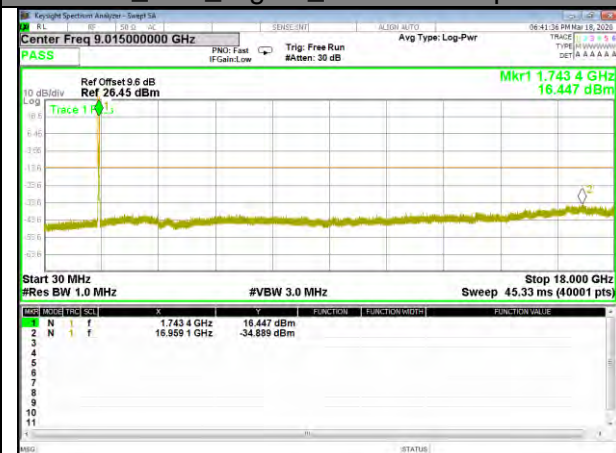
QPSK_15M_Middle_Conducted Spurious



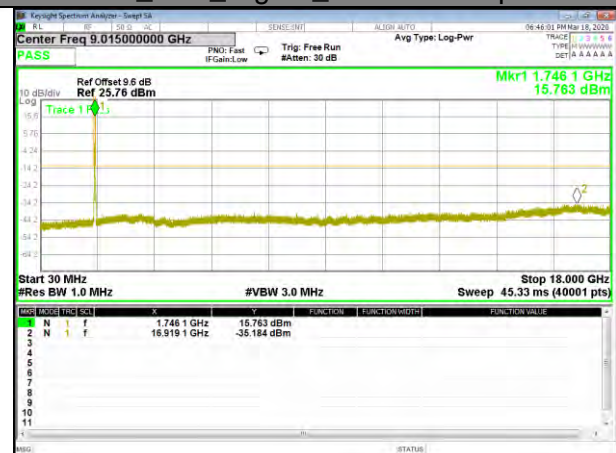
16QAM_15M_Middle_Conducted Spurious



QPSK_15M_Higher_Conducted Spurious



16QAM_15M_Higher_Conducted Spurious





LTE BAND-4

LTE BAND-4

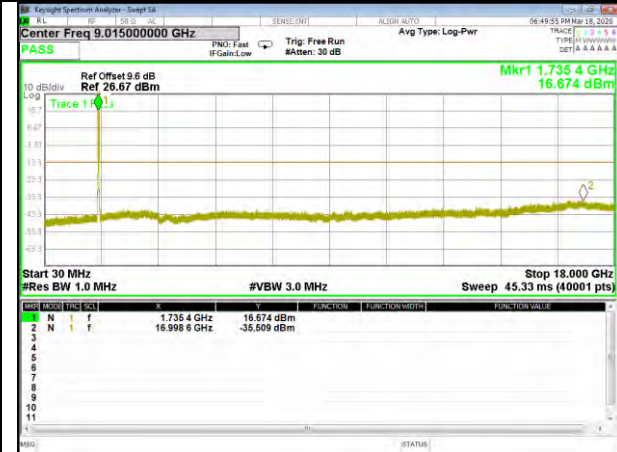
QPSK_20M_Lower_Conducted Spurious



16QAM_20M_Lower_Conducted Spurious



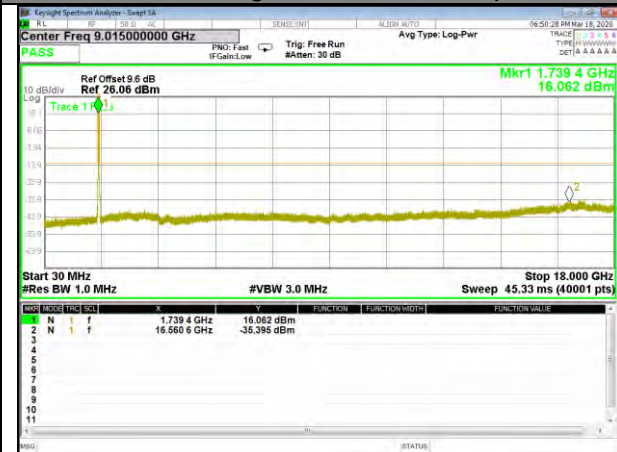
QPSK_20M_Middle_Conducted Spurious



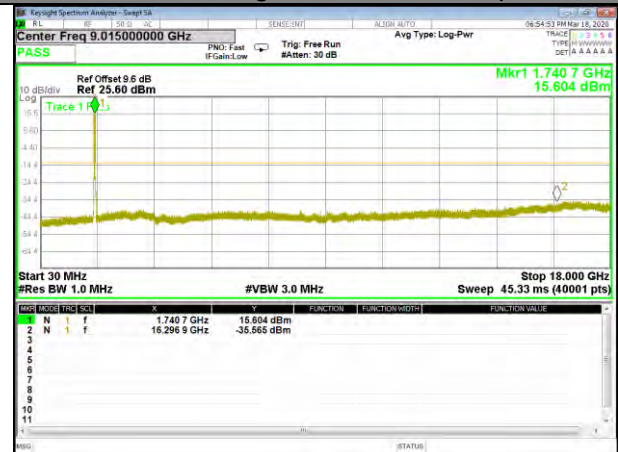
16QAM_20M_Middle_Conducted Spurious



QPSK_20M_Higher_Conducted Spurious



16QAM_20M_Higher_Conducted Spurious





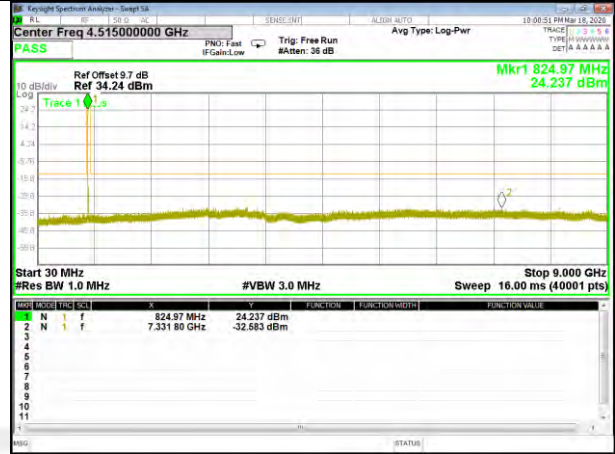
LTE BAND-5

LTE BAND-5

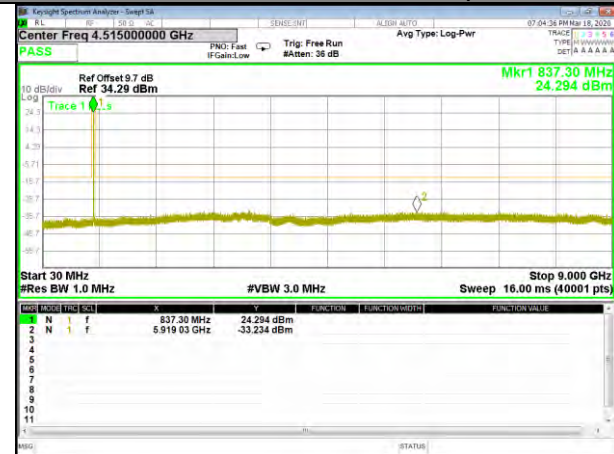
B5_QPSK_1.4M_Low_CDT_Spurious



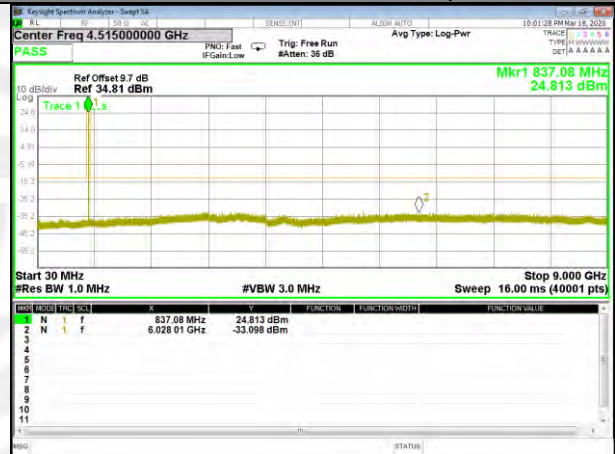
B5_Q16_1.4M_Low_CDT_Spurious



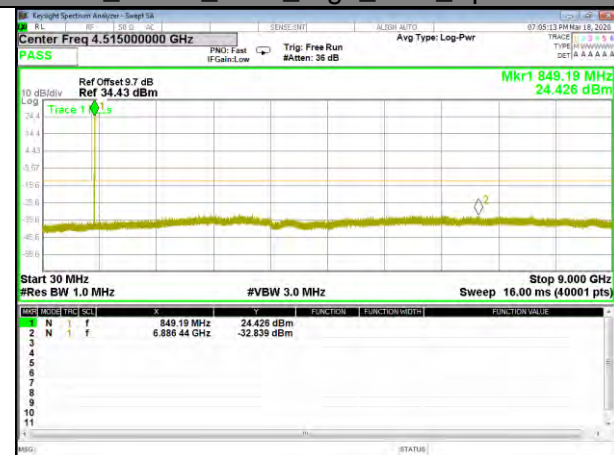
B5_QPSK_1.4M_Mid_CDT_Spurious



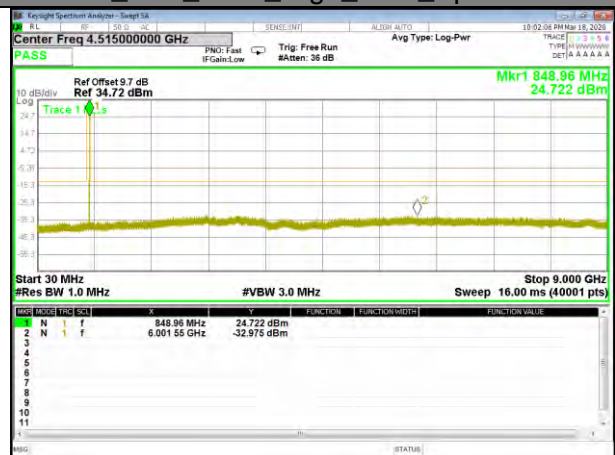
B5_Q16_1.4M_Mid_CDT_Spurious



B5_QPSK_1.4M_High_CDT_Spurious



B5_Q16_1.4M_High_CDT_Spurious

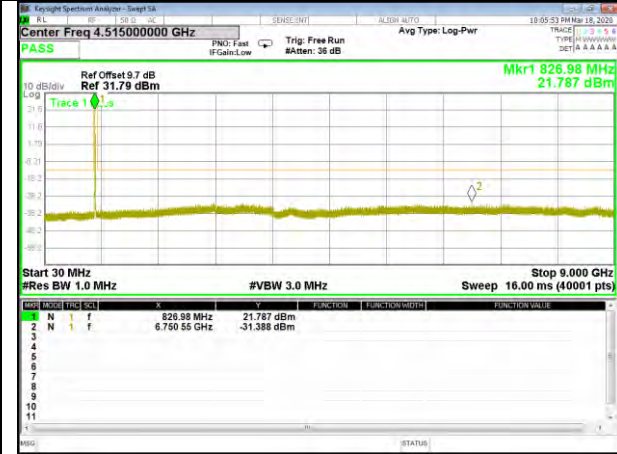




LTE BAND-5

LTE BAND-5

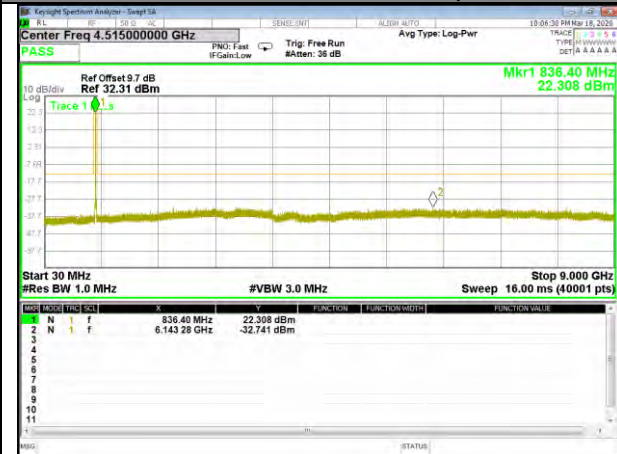
B5_QPSK_3M_Low_CDT_Spurious



B5_Q16_3M_Low_CDT_Spurious



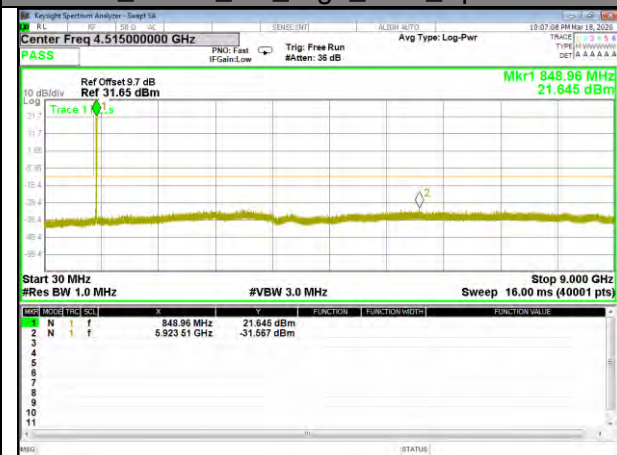
B5_QPSK_3M_Mid_CDT_Spurious



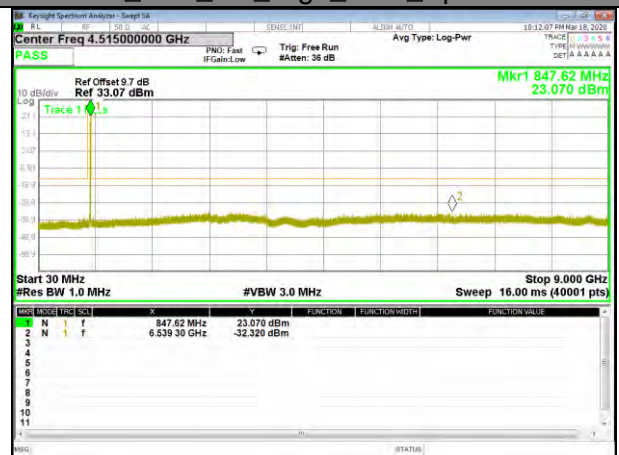
B5_Q16_3M_Mid_CDT_Spurious



B5_QPSK_3M_High_CDT_Spurious



B5_Q16_3M_High_CDT_Spurious





LTE BAND-5

LTE BAND-5

B5_QPSK_5M_Low_CDT_Spurious



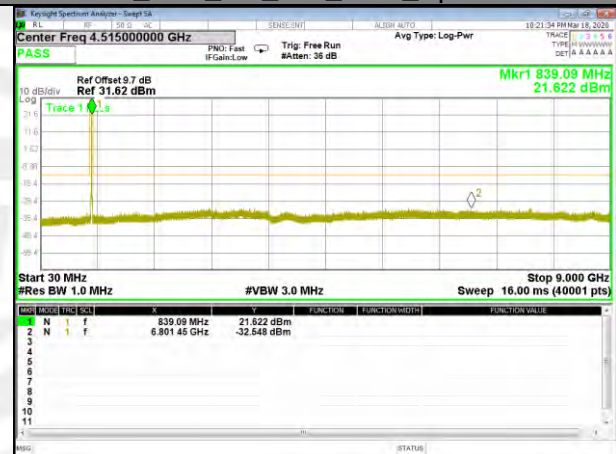
B5_Q16_5M_Low_CDT_Spurious



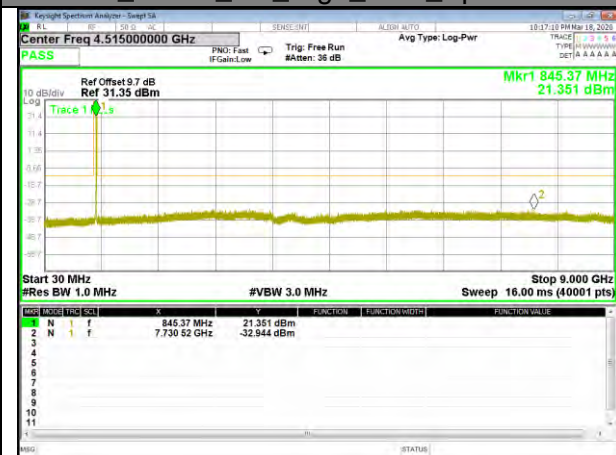
B5_QPSK_5M_Mid_CDT_Spurious



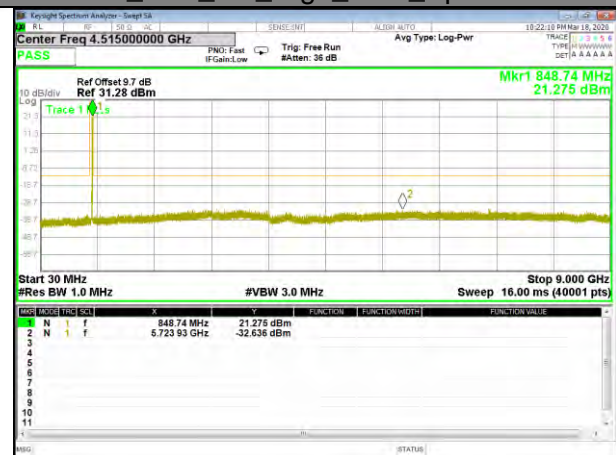
B5_Q16_5M_Mid_CDT_Spurious



B5_QPSK_5M_High_CDT_Spurious



B5_Q16_5M_High_CDT_Spurious

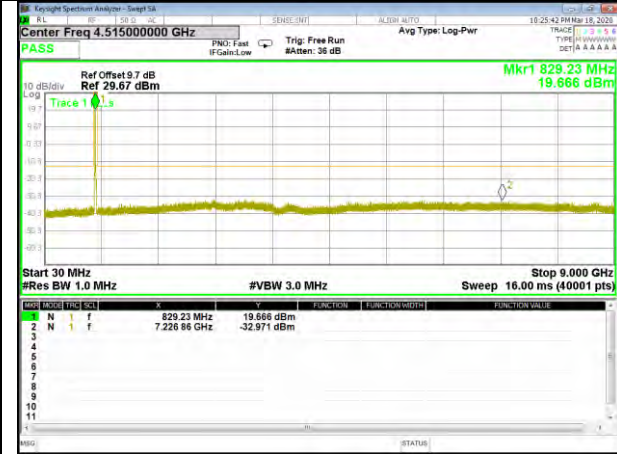




LTE BAND-5

LTE BAND-5

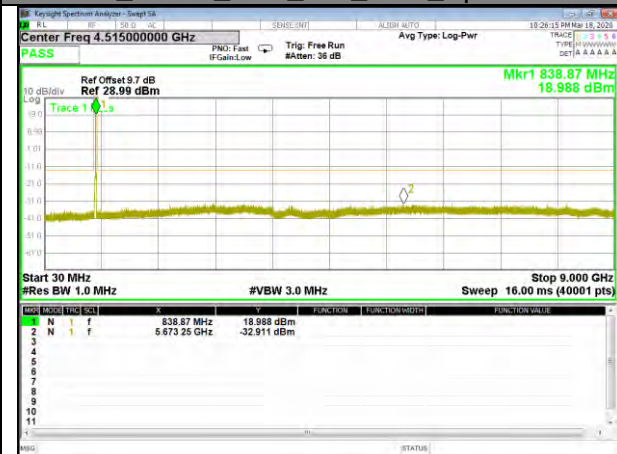
B5_QPSK_10M_Low_CDT_Spurious



B5_Q16_10M_Low_CDT_Spurious



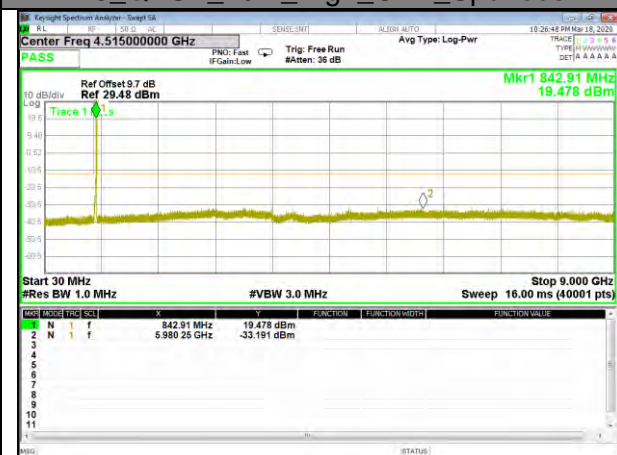
B5_QPSK_10M_Mid_CDT_Spurious



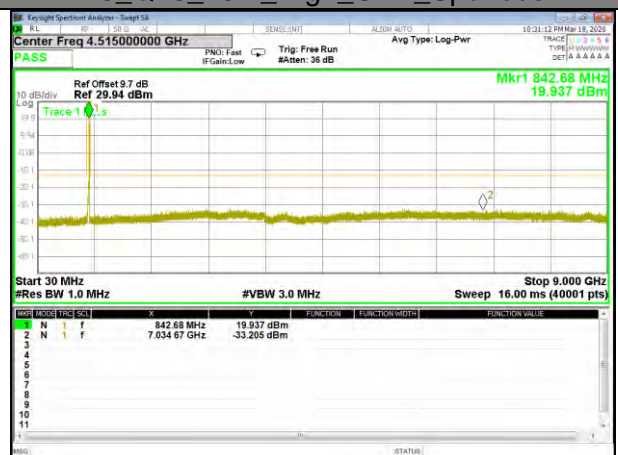
B5_Q16_10M_Mid_CDT_Spurious



B5_QPSK_10M_High_CDT_Spurious



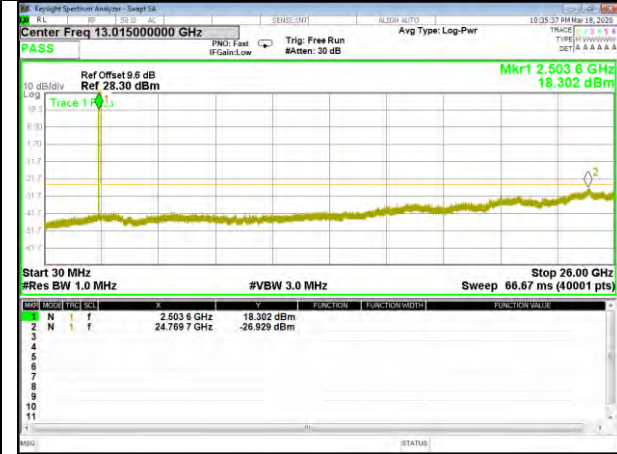
B5_Q16_10M_High_CDT_Spurious



LTE BAND-7

LTE BAND-7

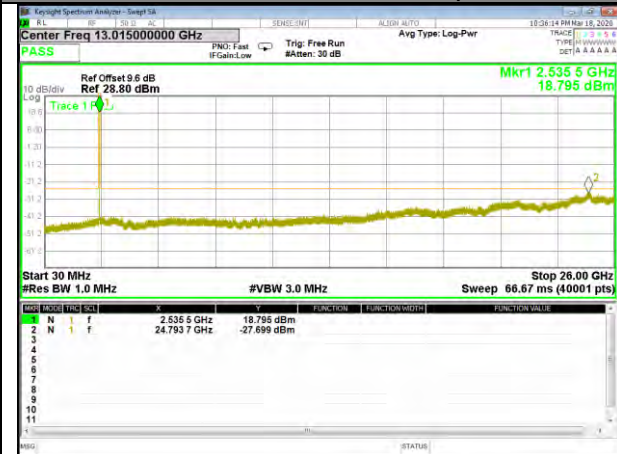
B7_QPSK_5M_Low_CDT_Spurious



B7_Q16_5M_Low_CDT_Spurious



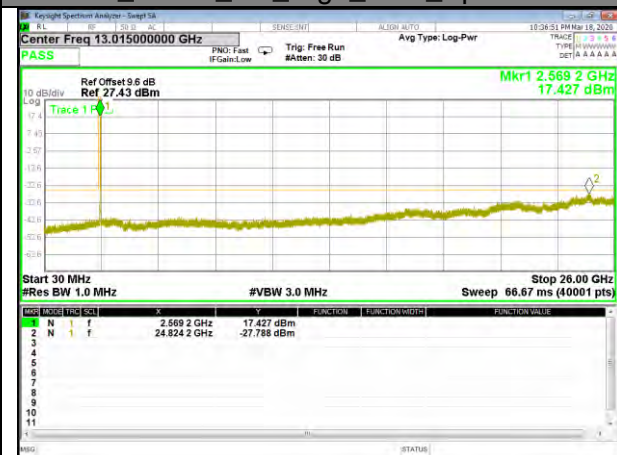
B7_QPSK_5M_Mid_CDT_Spurious



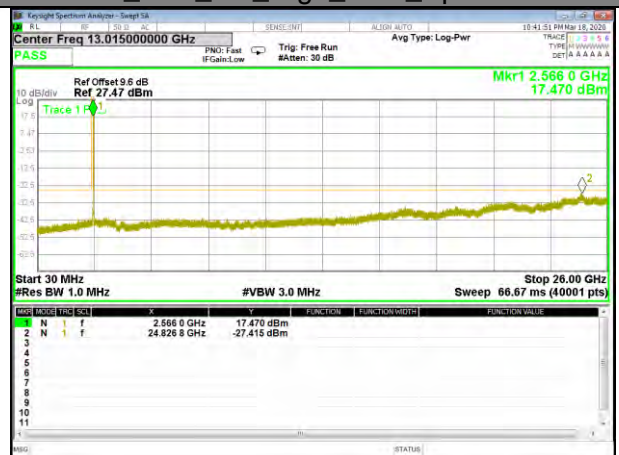
B7_Q16_5M_Mid_CDT_Spurious



B7_QPSK_5M_High_CDT_Spurious



B7_Q16_5M_High_CDT_Spurious





LTE BAND-7

LTE BAND-7

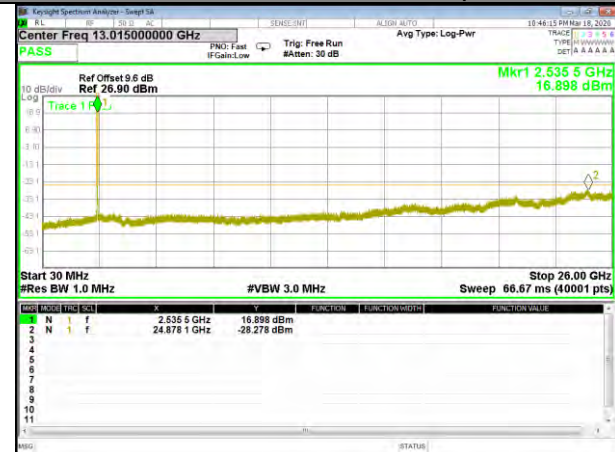
B7_QPSK_10M_Low_CDT_Spurious



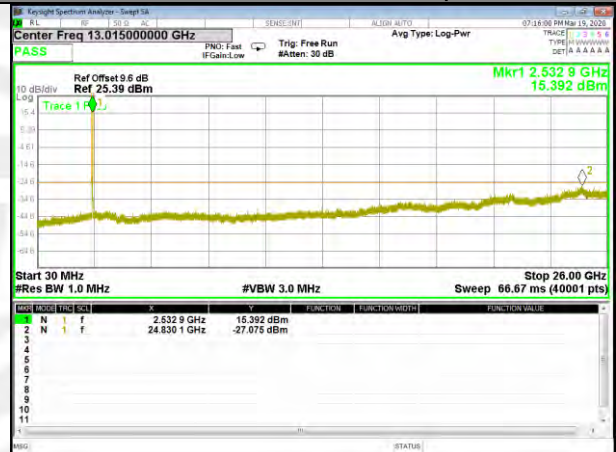
B7_Q16_10M_Low_CDT_Spurious



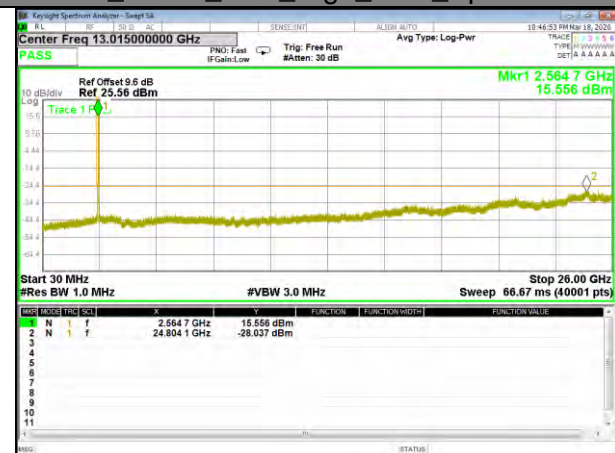
B7_QPSK_10M_Mid_CDT_Spurious



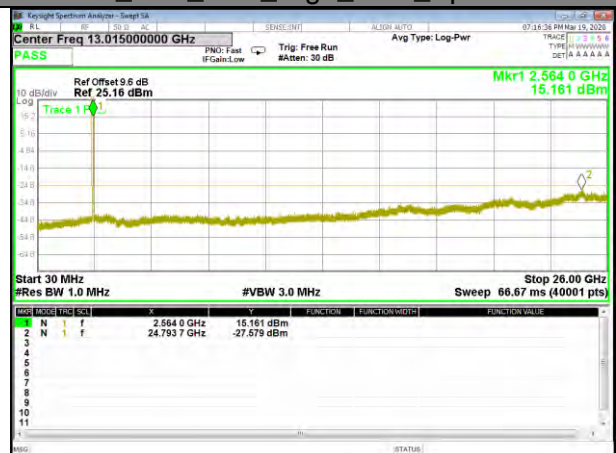
B7_Q16_10M_Mid_CDT_Spurious



B7_QPSK_10M_High_CDT_Spurious



B7_Q16_10M_High_CDT_Spurious

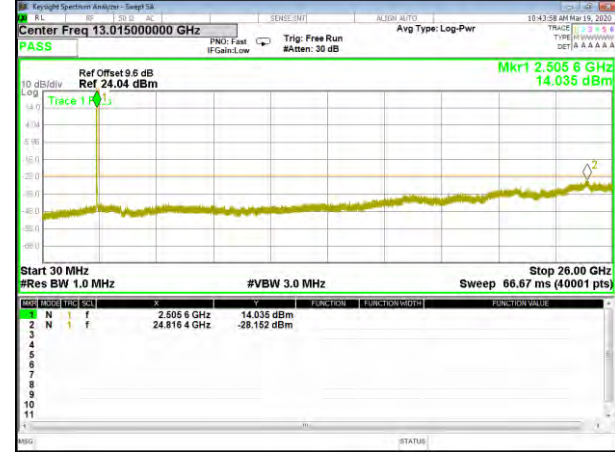




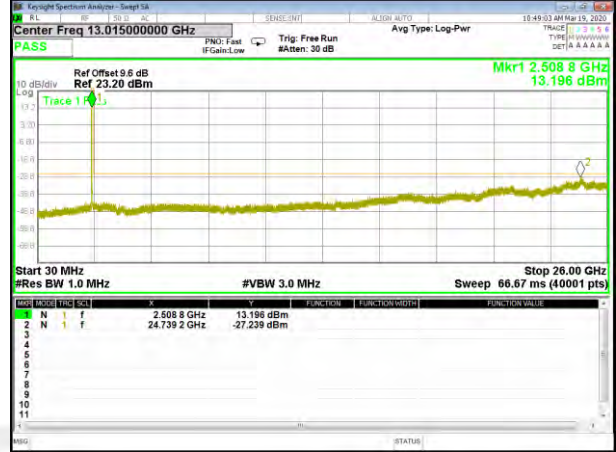
LTE BAND-7

LTE BAND-7

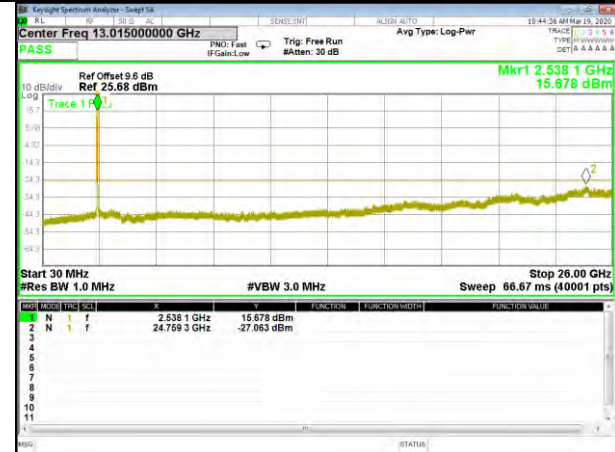
B7_QPSK_15M_Low_CDT_Spurious



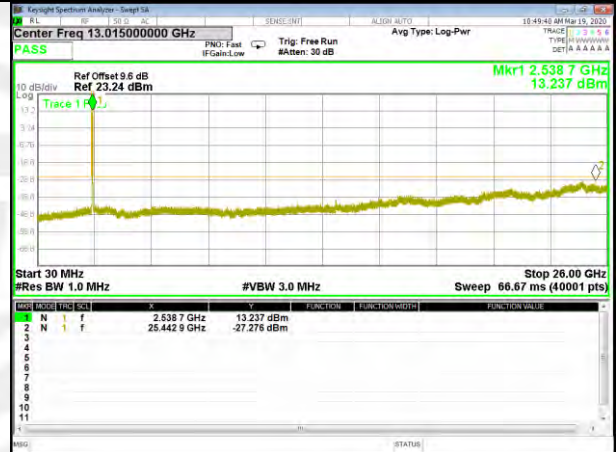
B7_Q16_15M_Low_CDT_Spurious



B7_QPSK_15M_Mid_CDT_Spurious



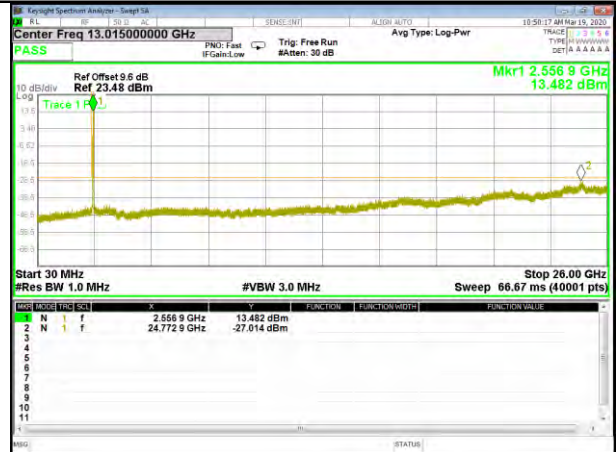
B7_Q16_15M_Mid_CDT_Spurious



B7_QPSK_15M_High_CDT_Spurious



B7_Q16_15M_High_CDT_Spurious

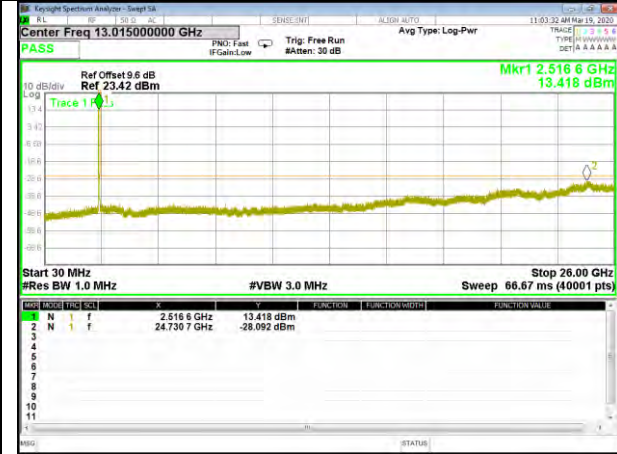




LTE BAND-7

LTE BAND-7

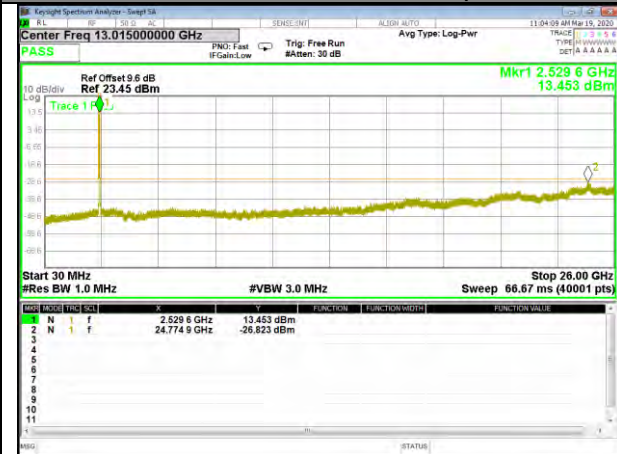
B7_QPSK_20M_Low_CDT_Spurious



B7_Q16_20M_Low_CDT_Spurious



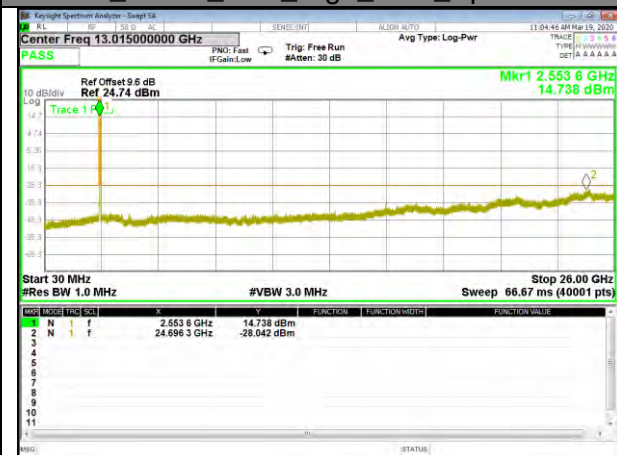
B7_QPSK_20M_Mid_CDT_Spurious



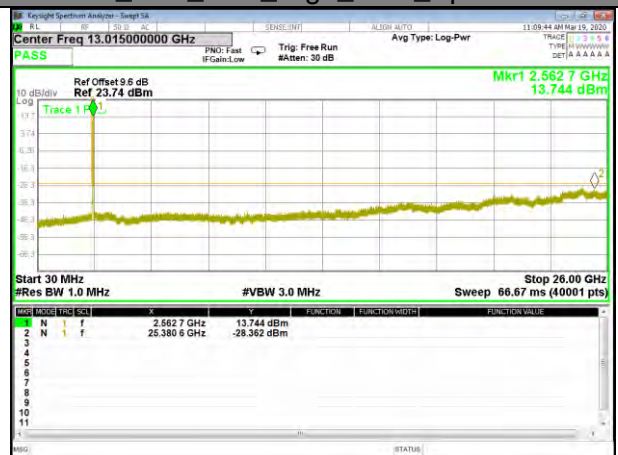
B7_Q16_20M_Mid_CDT_Spurious



B7_QPSK_20M_High_CDT_Spurious



B7_Q16_20M_High_CDT_Spurious





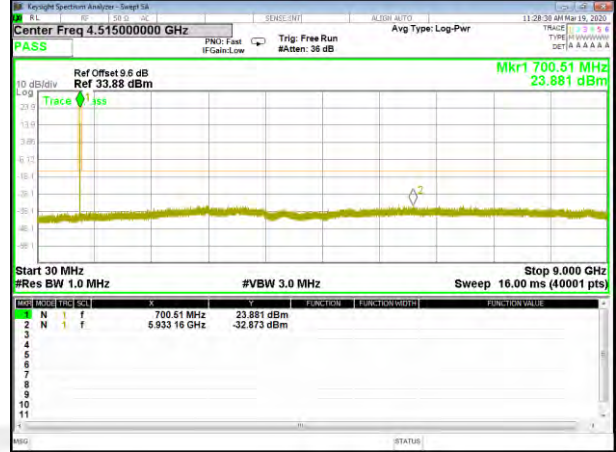
LTE BAND-12

LTE BAND-12

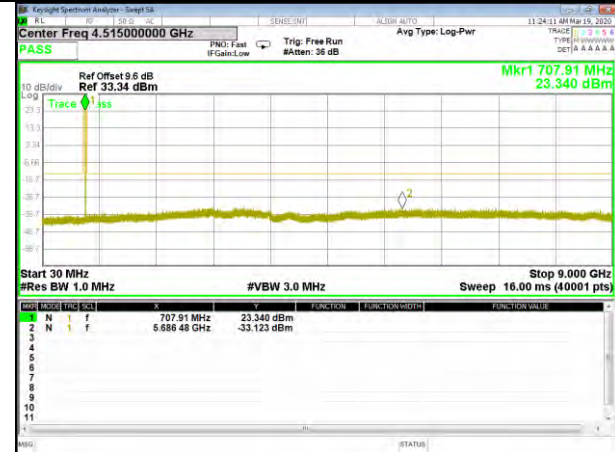
B12_QPSK_1.4M_Low_CDT_Spurious



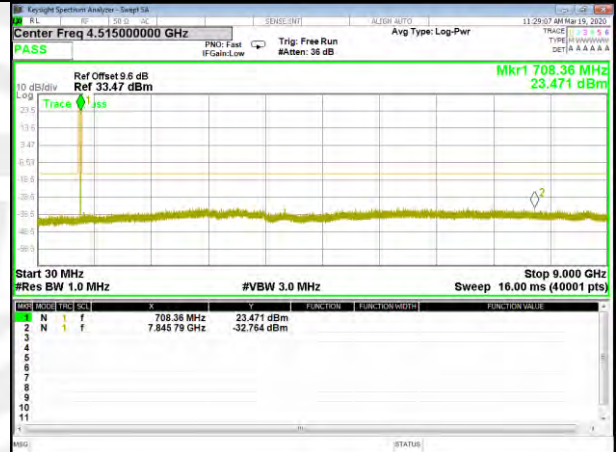
B12_Q16_1.4M_Low_CDT_Spurious



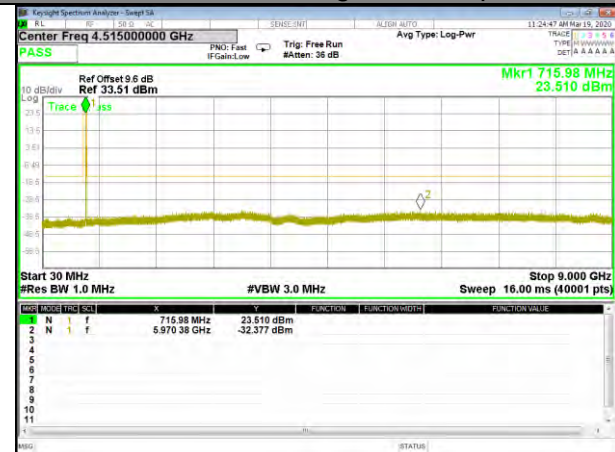
B12_QPSK_1.4M_Mid_CDT_Spurious



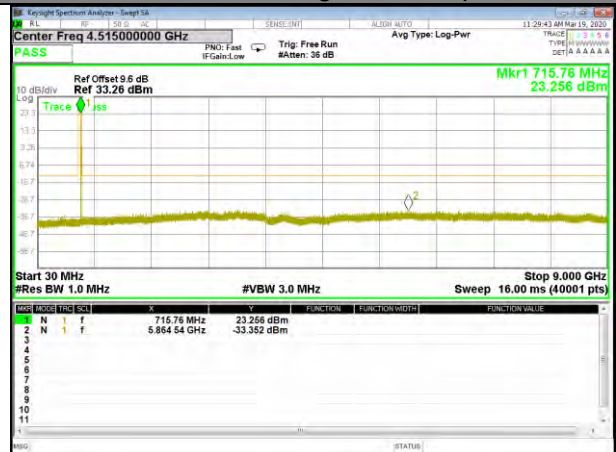
B12_Q16_1.4M_Mid_CDT_Spurious



B12_QPSK_1.4M_High_CDT_Spurious



B12_Q16_1.4M_High_CDT_Spurious

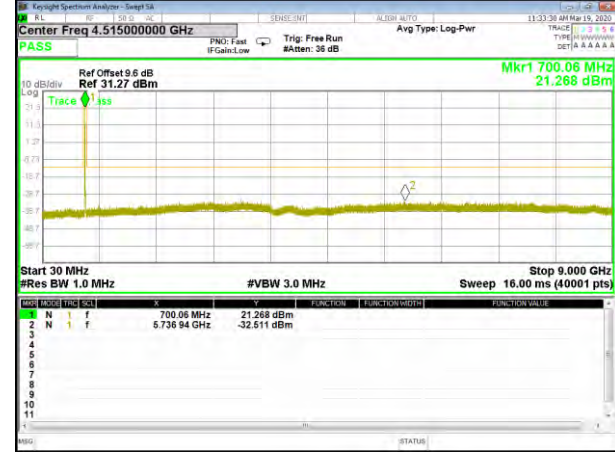




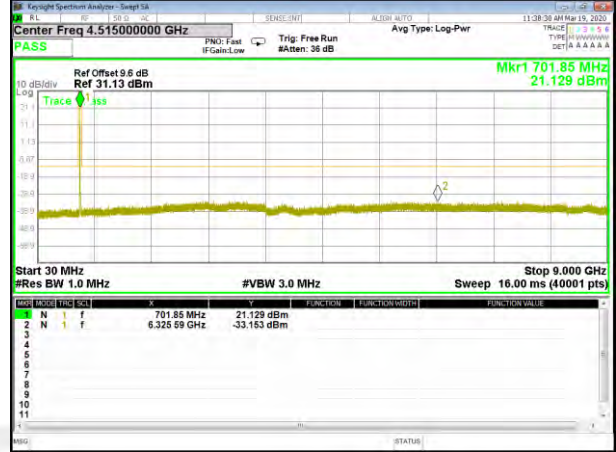
LTE BAND-12

LTE BAND-12

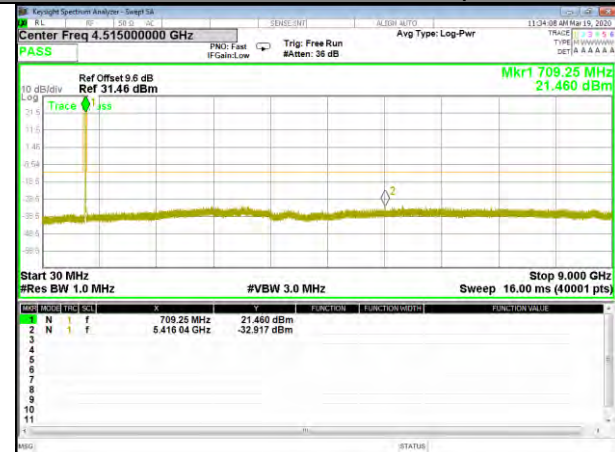
B12_QPSK_3M_Low_CDT_Spurious



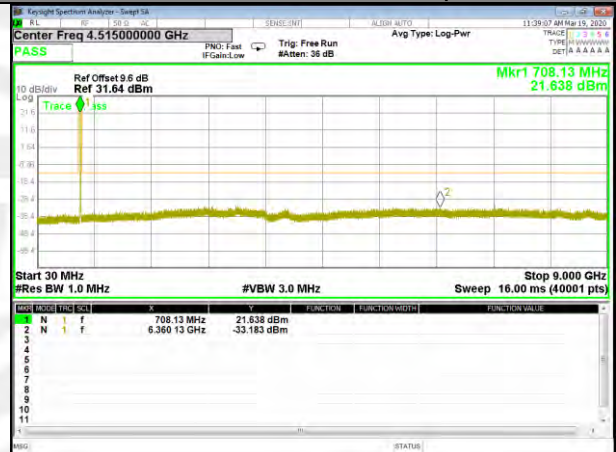
B12_Q16_3M_Low_CDT_Spurious



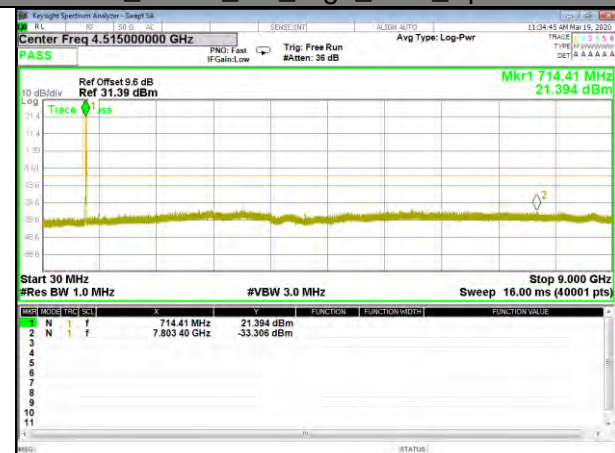
B12_QPSK_3M_Mid_CDT_Spurious



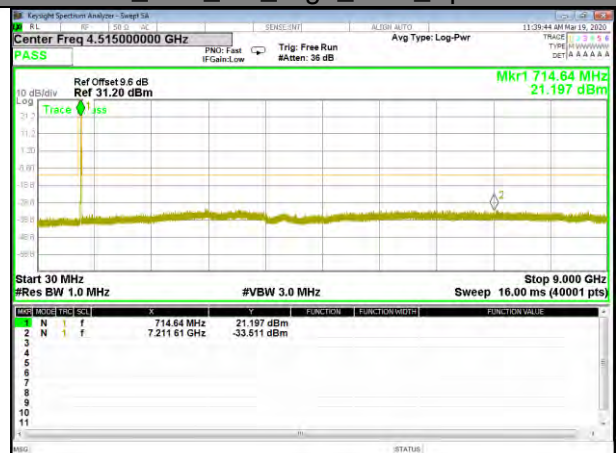
B12_Q16_3M_Mid_CDT_Spurious



B12_QPSK_3M_High_CDT_Spurious



B12_Q16_3M_High_CDT_Spurious

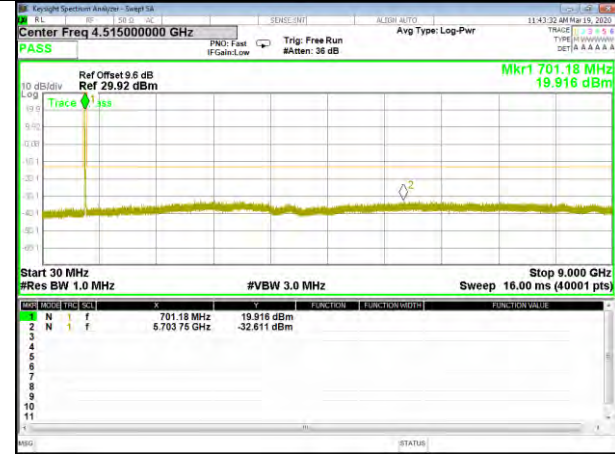




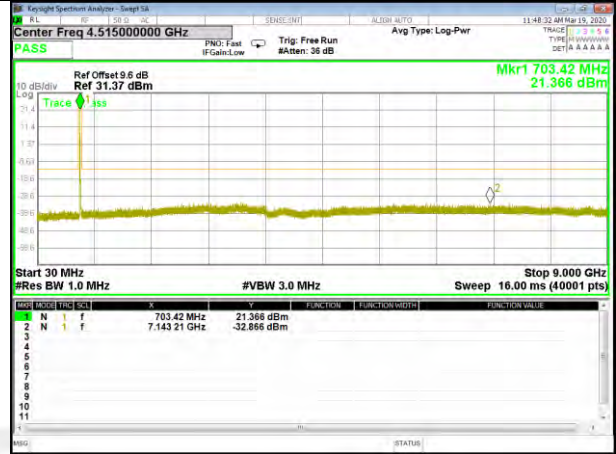
LTE BAND-12

LTE BAND-12

B12_QPSK_5M_Low_CDT_Spurious



B12_Q16_5M_Low_CDT_Spurious



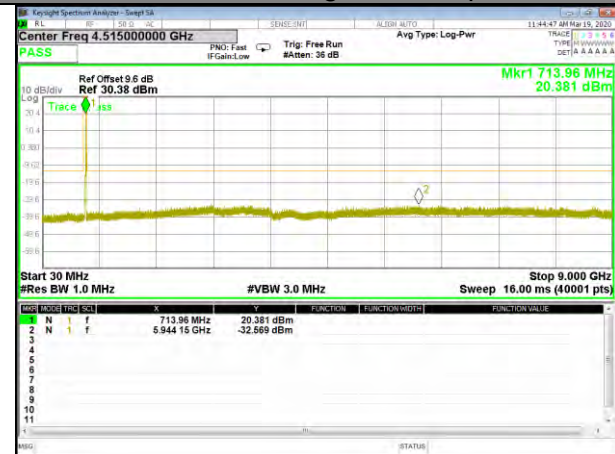
B12_QPSK_5M_Mid_CDT_Spurious



B12_Q16_5M_Mid_CDT_Spurious



B12_QPSK_5M_High_CDT_Spurious



B12_Q16_5M_High_CDT_Spurious





LTE BAND-12

LTE BAND-12

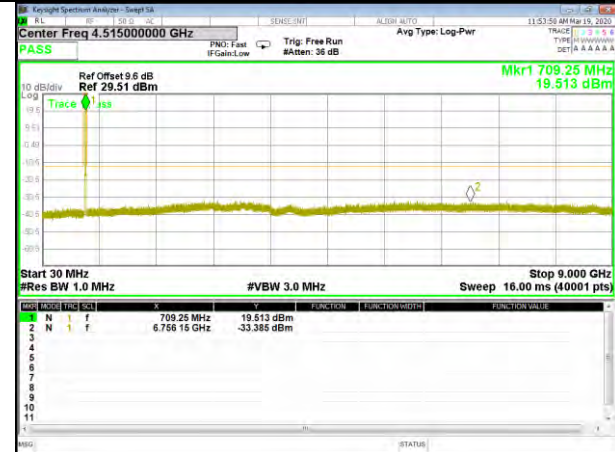
B12_QPSK_10M_Low_CDT_Spurious



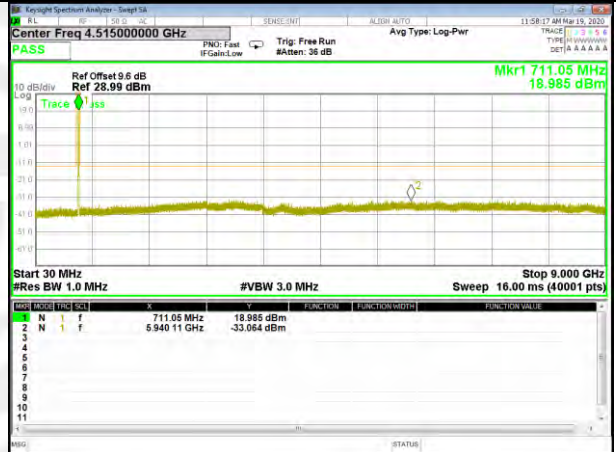
B12_Q16_10M_Low_CDT_Spurious



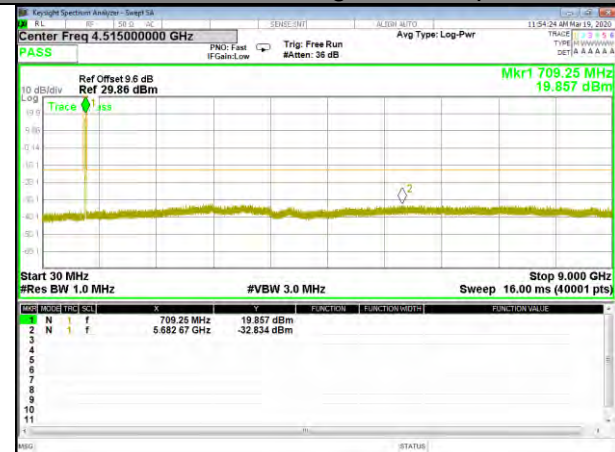
B12_QPSK_10M_Mid_CDT_Spurious



B12_Q16_10M_Mid_CDT_Spurious



B12_QPSK_10M_High_CDT_Spurious



B12_Q16_10M_High_CDT_Spurious

