

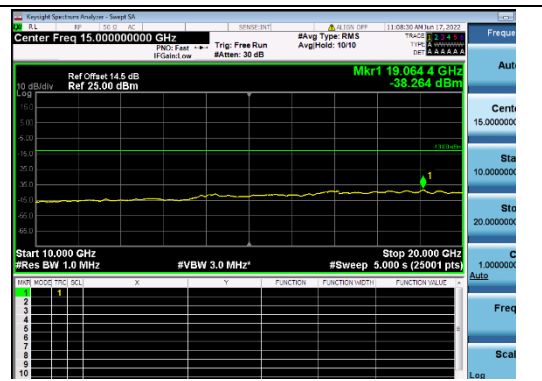
B25-1.4M-Low CH-CSE-1-Q16-1 RB 0



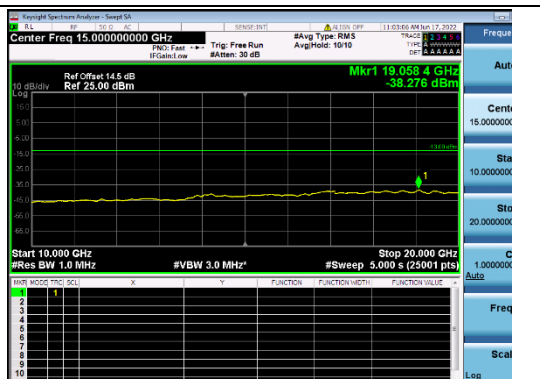
B25-1.4M-Low CH-CSE-1-QPSK-1 RB 0



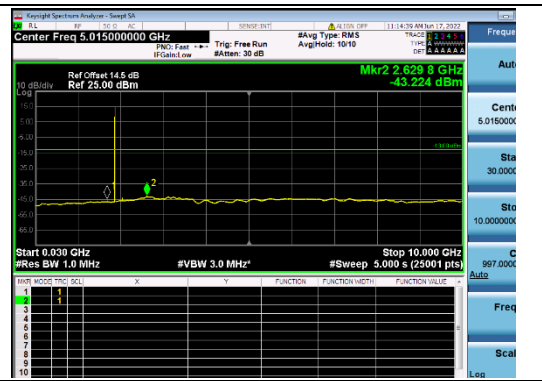
B25-1.4M-Low CH-CSE-2-Q16-1 RB 0



B25-1.4M-Low CH-CSE-2-QPSK-1 RB 0



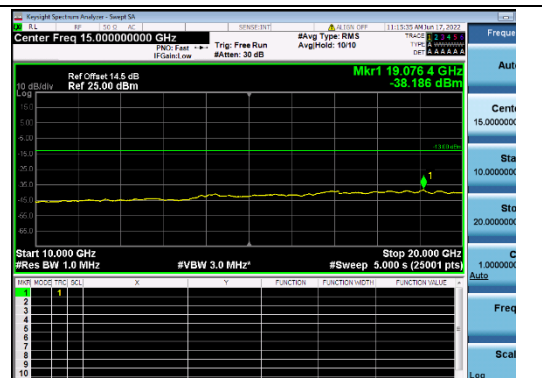
B25-1.4M-Mid CH-CSE-1-Q16-1 RB 0



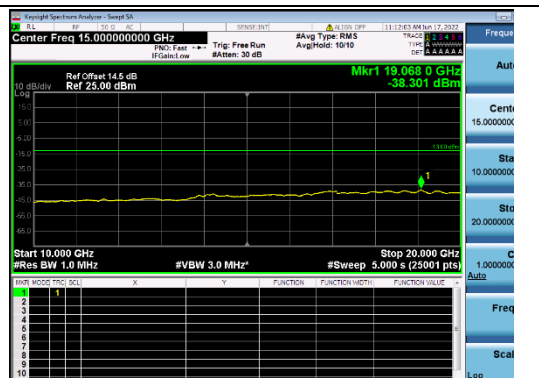
B25-1.4M-Mid CH-CSE-1-QPSK-1 RB 0



B25-1.4M-Mid CH-CSE-2-Q16-1 RB 0



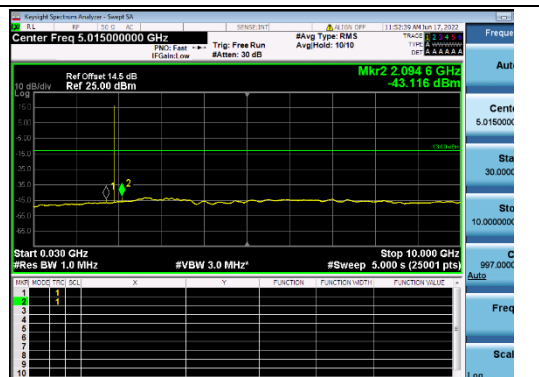
B25-1.4M-Mid CH-CSE-2-QPSK-1 RB 0



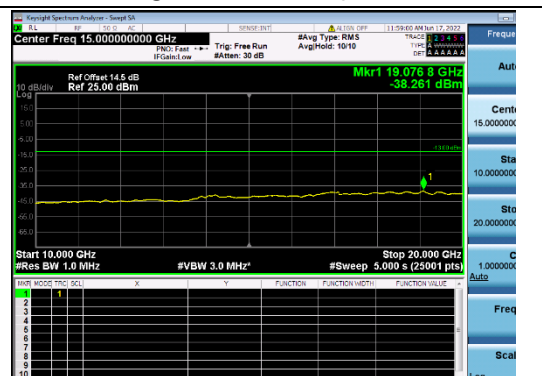
B25-3M-High CH-CSE-1-Q16-1 RB 0



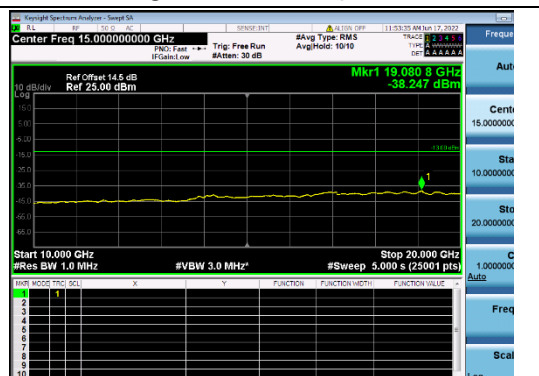
B25-3M-High CH-CSE-1-QPSK-1 RB 0



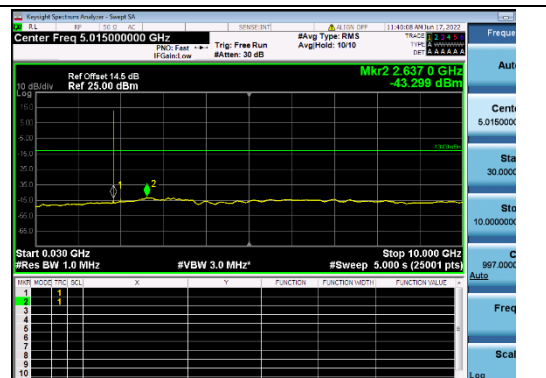
B25-3M-High CH-CSE-2-Q16-1 RB 0



B25-3M-High CH-CSE-2-QPSK-1 RB 0



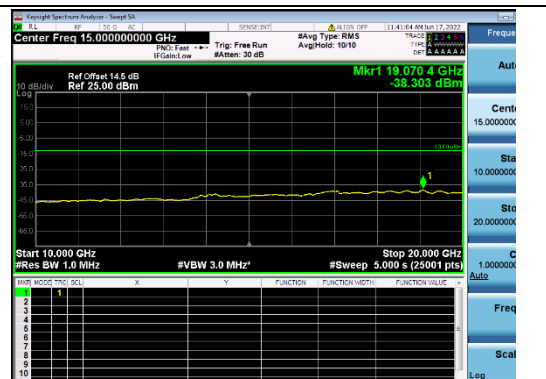
B25-3M-Low CH-CSE-1-Q16-1 RB 0



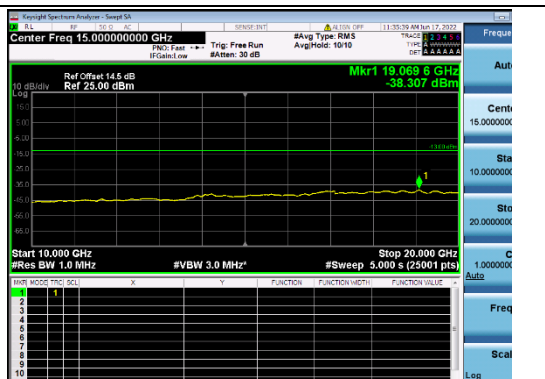
B25-3M-Low CH-CSE-1-QPSK-1 RB 0



B25-3M-Low CH-CSE-2-Q16-1 RB 0



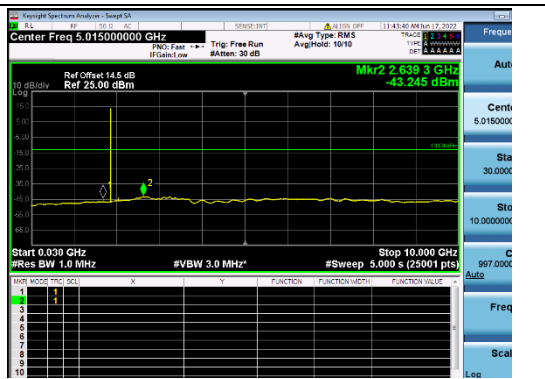
B25-3M-Low CH-CSE-2-QPSK-1 RB 0



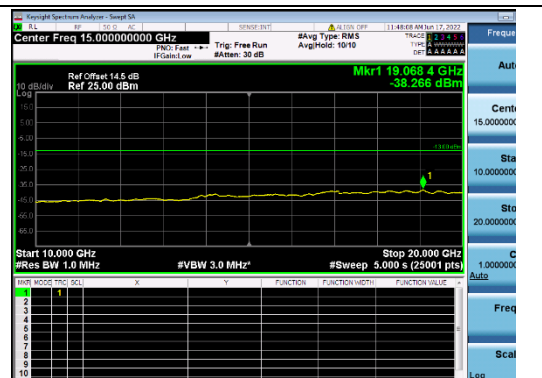
B25-3M-Mid CH-CSE-1-Q16-1 RB 0



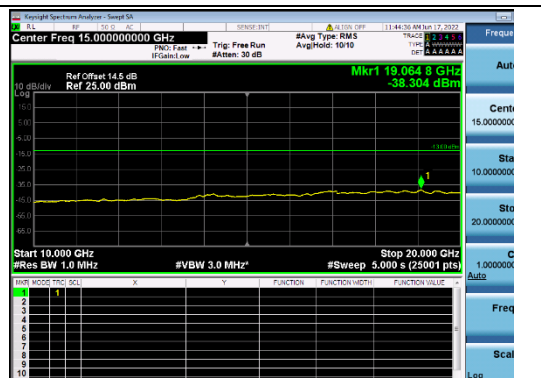
B25-3M-Mid CH-CSE-1-QPSK-1 RB 0



B25-3M-Mid CH-CSE-2-Q16-1 RB 0



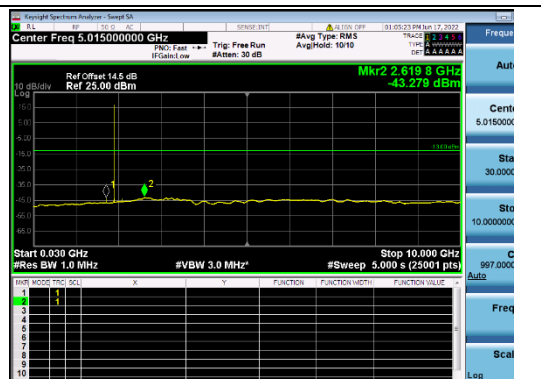
B25-3M-Mid CH-CSE-2-QPSK-1 RB 0



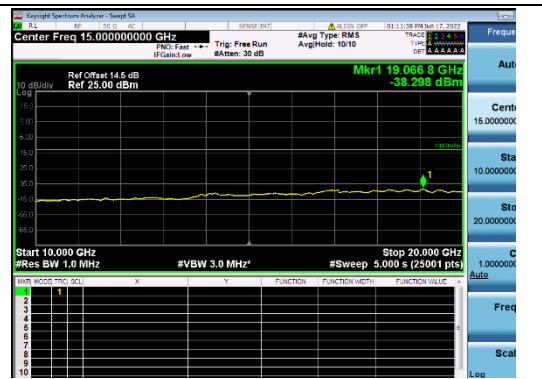
B25-5M-High CH-CSE-1-Q16-1 RB 0



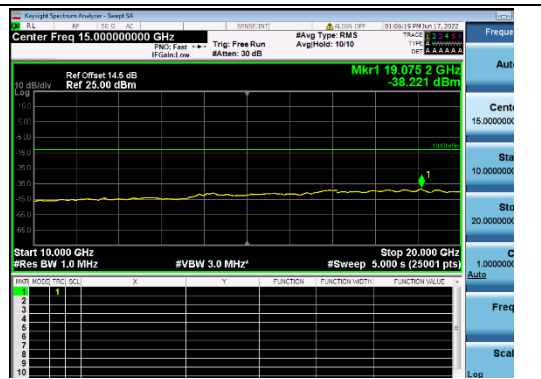
B25-5M-High CH-CSE-1-QPSK-1 RB 0



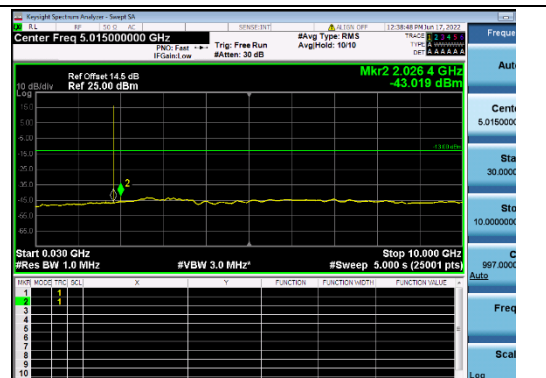
B25-5M-High CH-CSE-2-Q16-1 RB 0



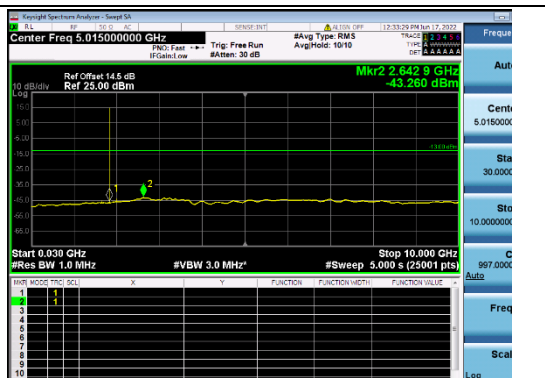
B25-5M-High CH-CSE-2-QPSK-1 RB 0



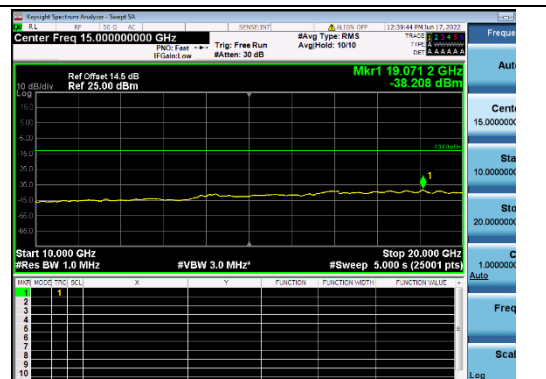
B25-5M-Low CH-CSE-1-Q16-1 RB 0



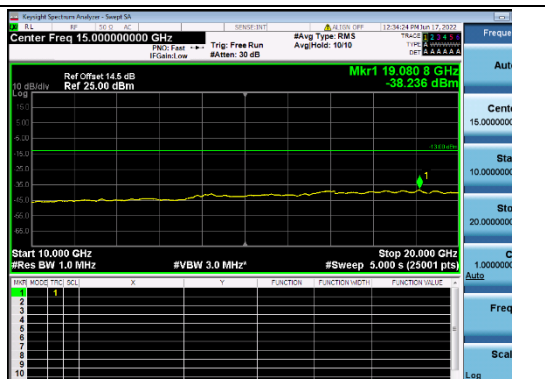
B25-5M-Low CH-CSE-1-QPSK-1 RB 0



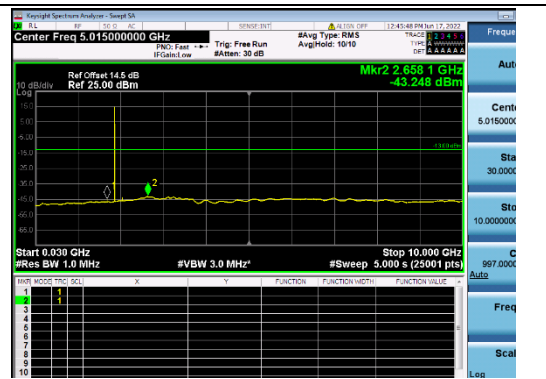
B25-5M-Low CH-CSE-2-Q16-1 RB 0



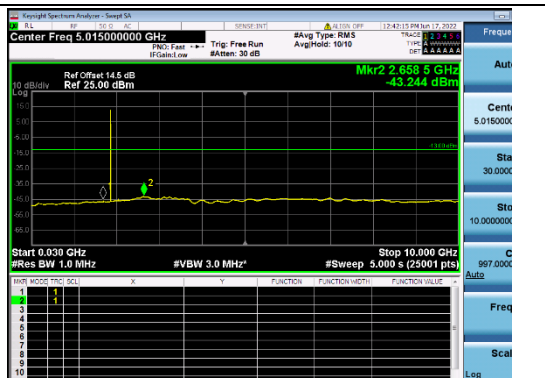
B25-5M-Low CH-CSE-2-QPSK-1 RB 0



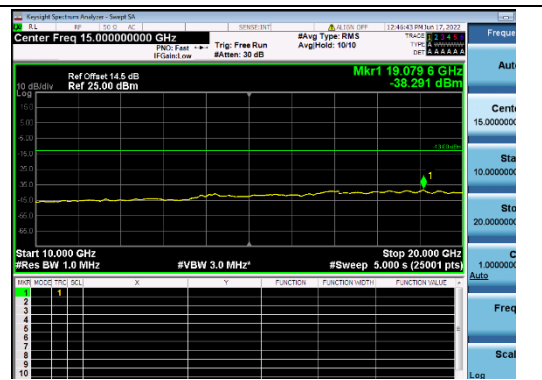
B25-5M-Mid CH-CSE-1-Q16-1 RB 0



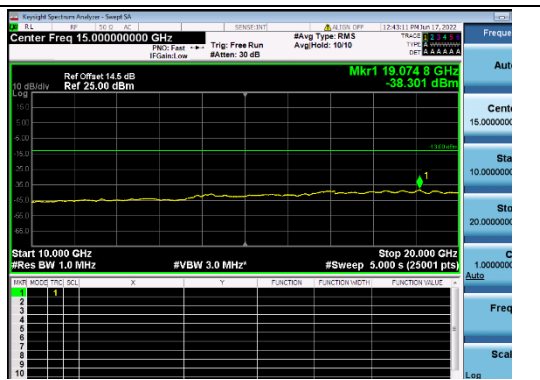
B25-5M-Mid CH-CSE-1-QPSK-1 RB 0



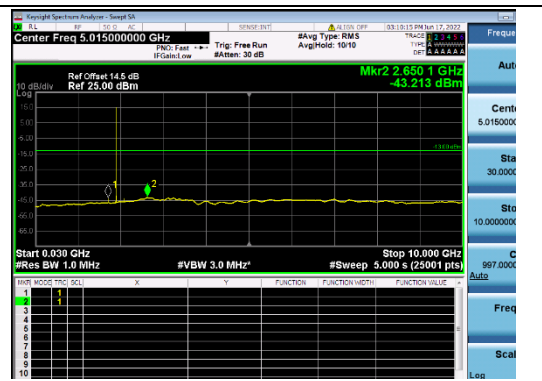
B25-5M-Mid CH-CSE-2-Q16-1 RB 0



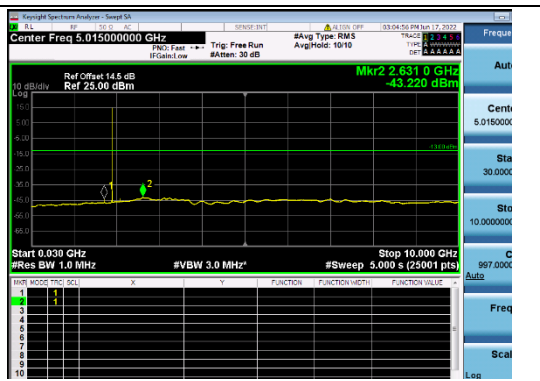
B25-5M-Mid CH-CSE-2-QPSK-1 RB 0



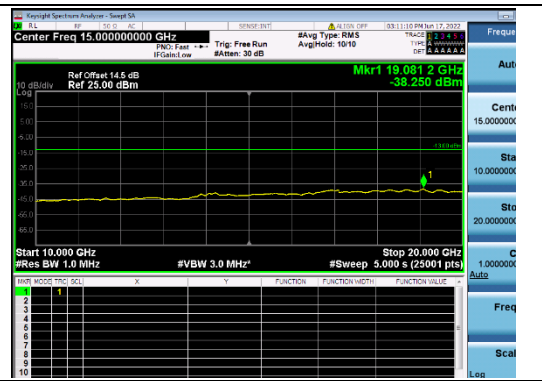
B25-10M-High CH-CSE-1-Q16-1 RB 0



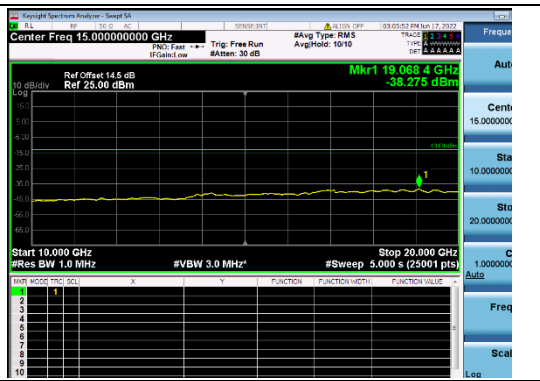
B25-10M-High CH-CSE-1-QPSK-1 RB 0



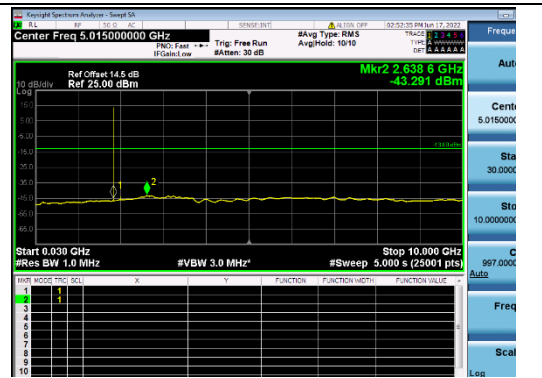
B25-10M-High CH-CSE-2-Q16-1 RB 0



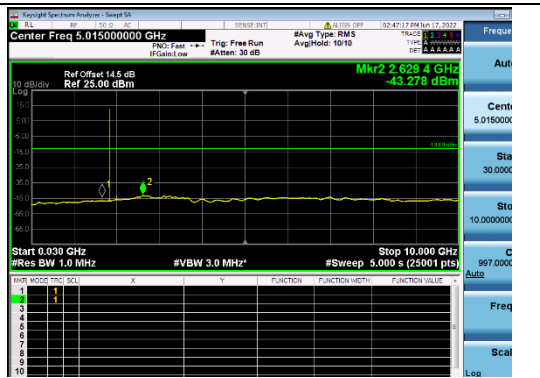
B25-10M-High CH-CSE-2-QPSK-1 RB 0



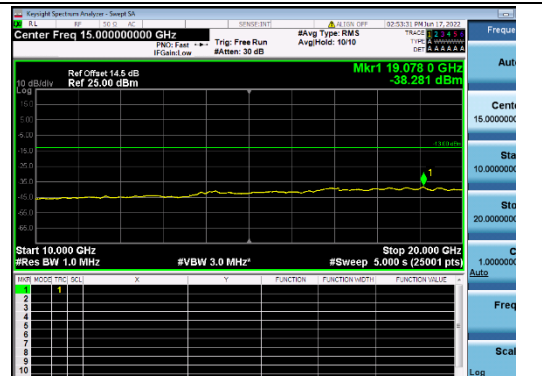
B25-10M-Low CH-CSE-1-Q16-1 RB 0



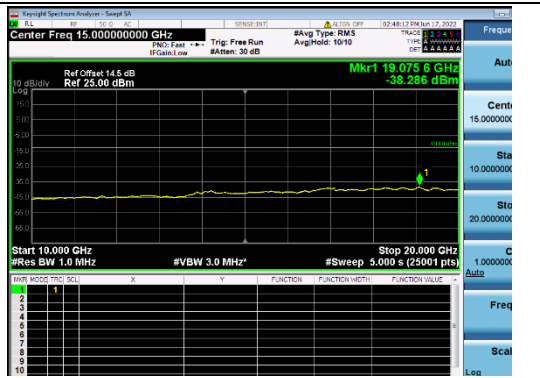
B25-10M-Low CH-CSE-1-QPSK-1 RB 0



B25-10M-Low CH-CSE-2-Q16-1 RB 0



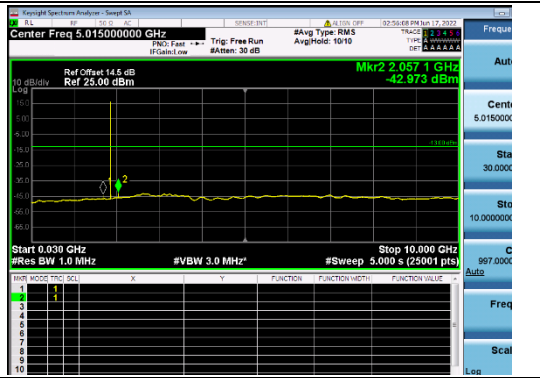
B25-10M-Low CH-CSE-2-QPSK-1 RB 0



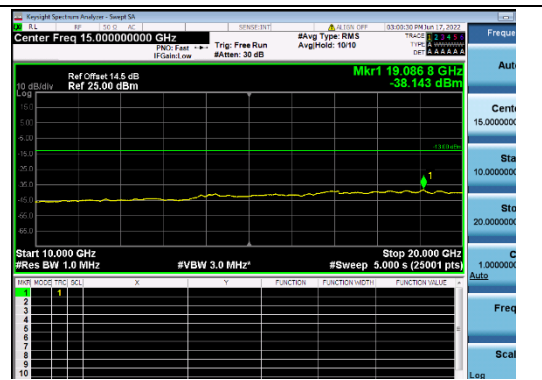
B25-10M-Mid CH-CSE-1-Q16-1 RB 0



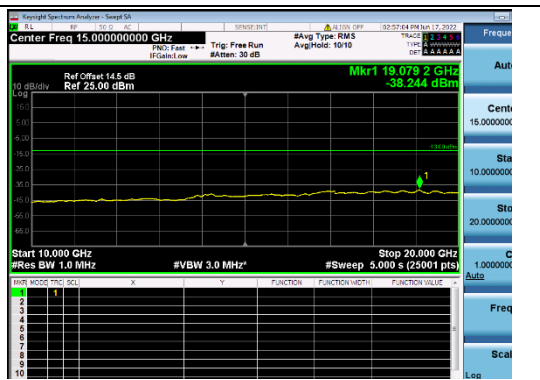
B25-10M-Mid CH-CSE-1-QPSK-1 RB 0



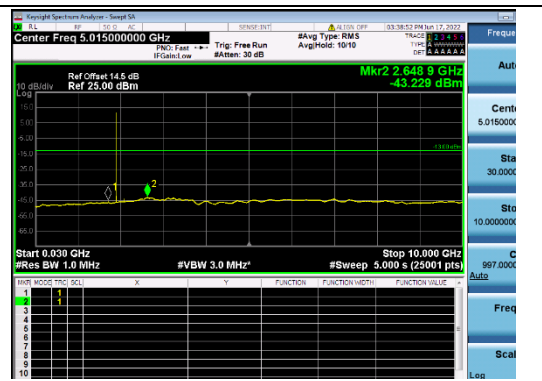
B25-10M-Mid CH-CSE-2-Q16-1 RB 0



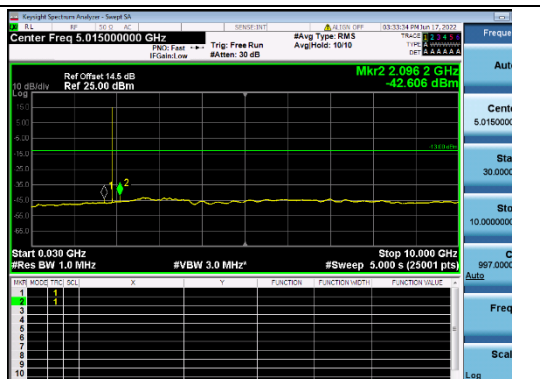
B25-10M-Mid CH-CSE-2-QPSK-1 RB 0



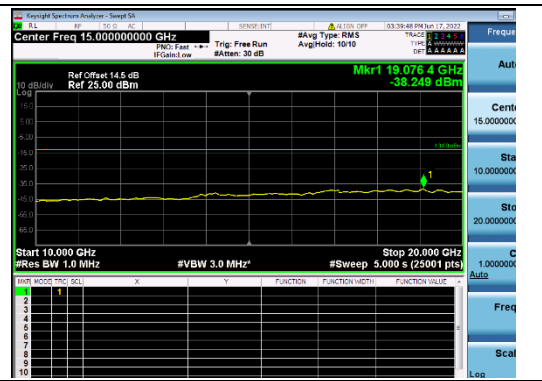
B25-15M-High CH-CSE-1-Q16-1 RB 0



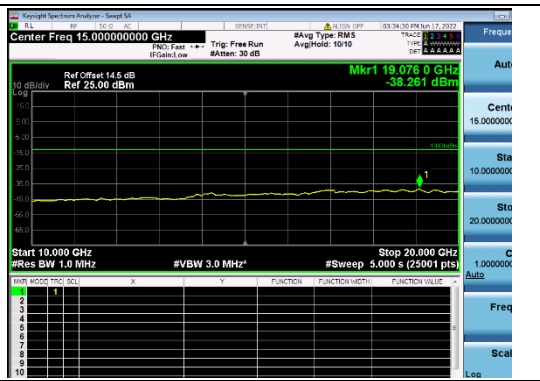
B25-15M-High CH-CSE-1-QPSK-1 RB 0



B25-15M-High CH-CSE-2-Q16-1 RB 0

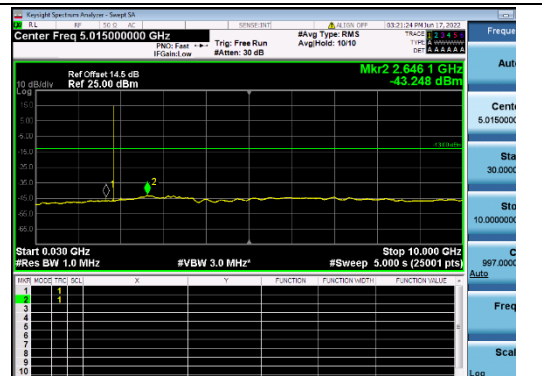


B25-15M-High CH-CSE-2-QPSK-1 RB 0





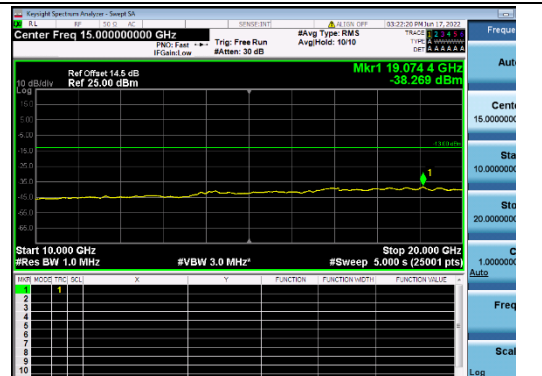
B25-15M-Low CH-CSE-1-Q16-1 RB 0



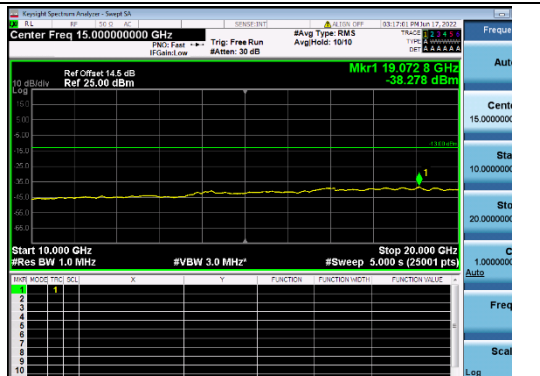
B25-15M-Low CH-CSE-1-QPSK-1 RB 0



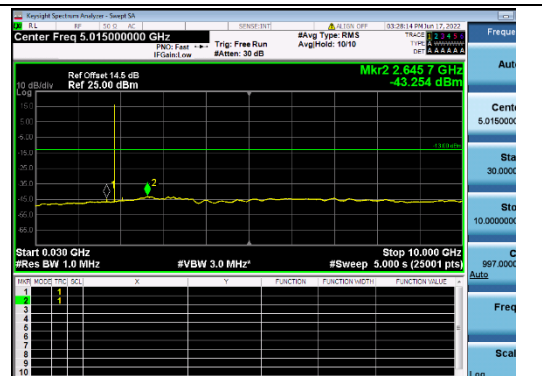
B25-15M-Low CH-CSE-2-Q16-1 RB 0



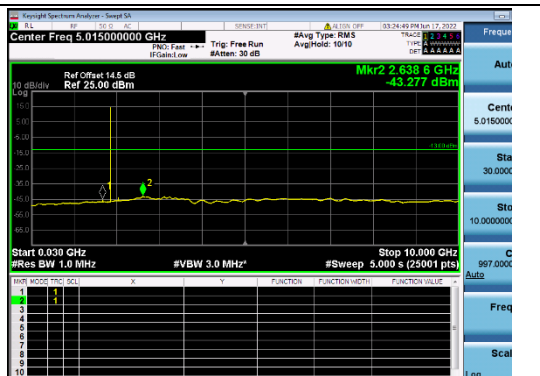
B25-15M-Low CH-CSE-2-QPSK-1 RB 0



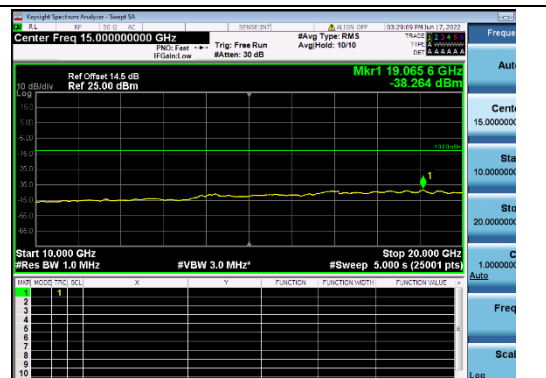
B25-15M-Mid CH-CSE-1-Q16-1 RB 0



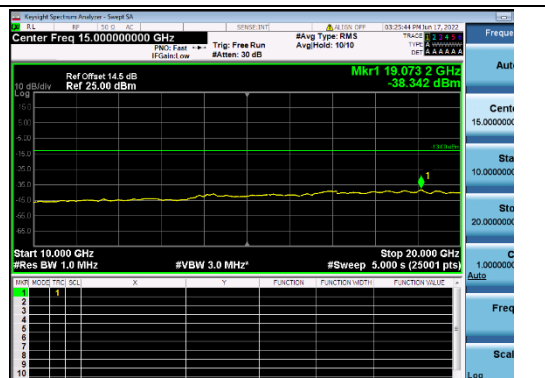
B25-15M-Mid CH-CSE-1-QPSK-1 RB 0



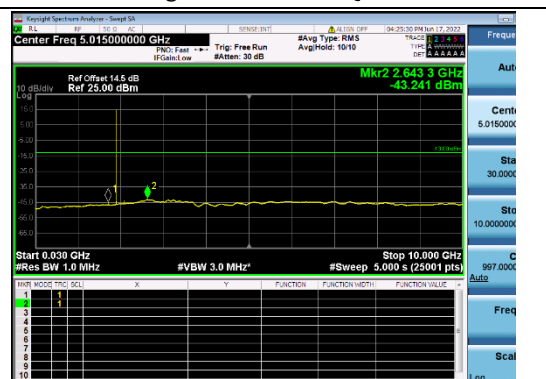
B25-15M-Mid CH-CSE-2-Q16-1 RB 0



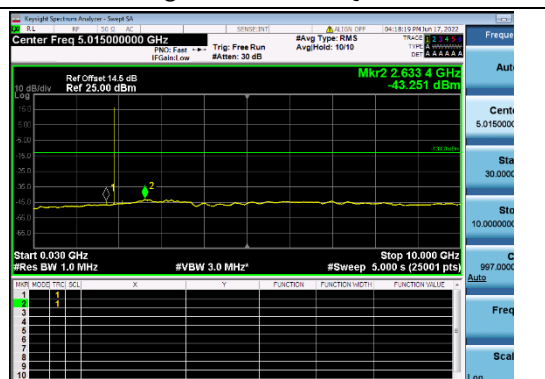
B25-15M-Mid CH-CSE-2-QPSK-1 RB 0



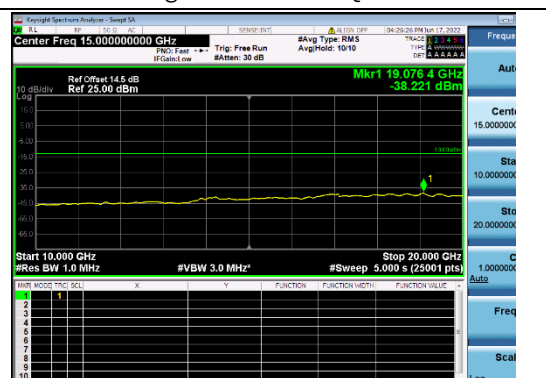
B25-20M-High CH-CSE-1-Q16-1 RB 0



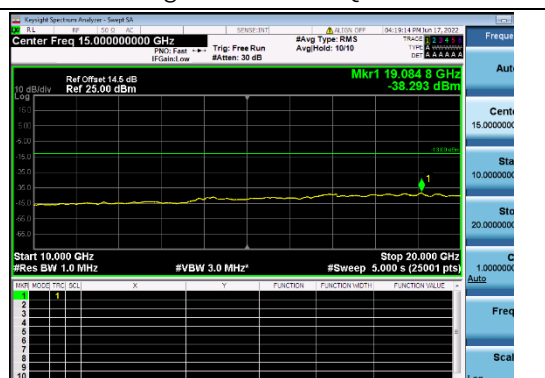
B25-20M-High CH-CSE-1-QPSK-1 RB 0



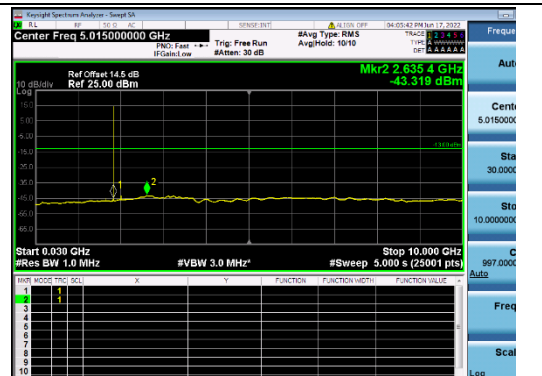
B25-20M-High CH-CSE-2-Q16-1 RB 0



B25-20M-High CH-CSE-2-QPSK-1 RB 0



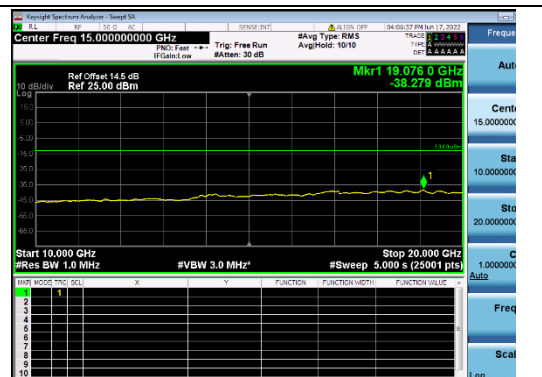
B25-20M-Low CH-CSE-1-Q16-1 RB 0



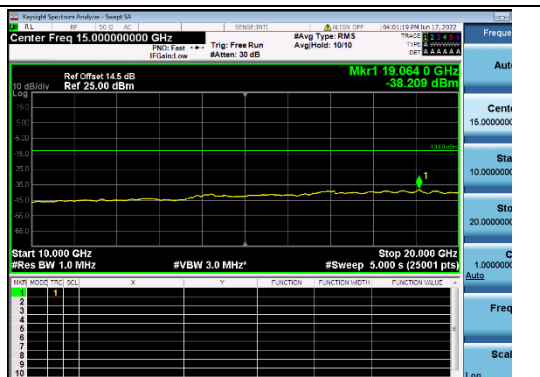
B25-20M-Low CH-CSE-1-QPSK-1 RB 0



B25-20M-Low CH-CSE-2-Q16-1 RB 0



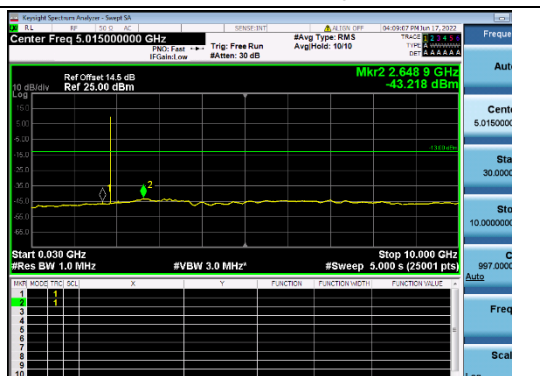
B25-20M-Low CH-CSE-2-QPSK-1 RB 0



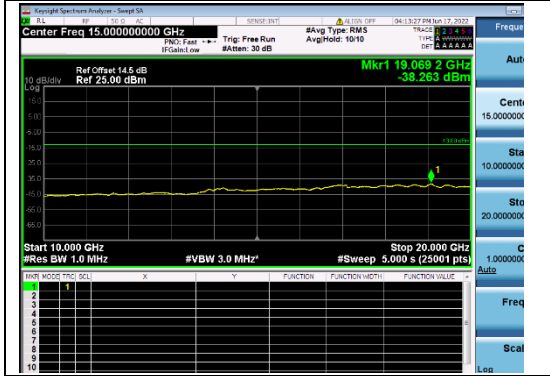
B25-20M-Mid CH-CSE-1-Q16-1 RB 0



B25-20M-Mid CH-CSE-1-QPSK-1 RB 0



B25-20M-Mid CH-CSE-2-Q16-1 RB 0



B25-20M-Mid CH-CSE-2-QPSK-1 RB 0

