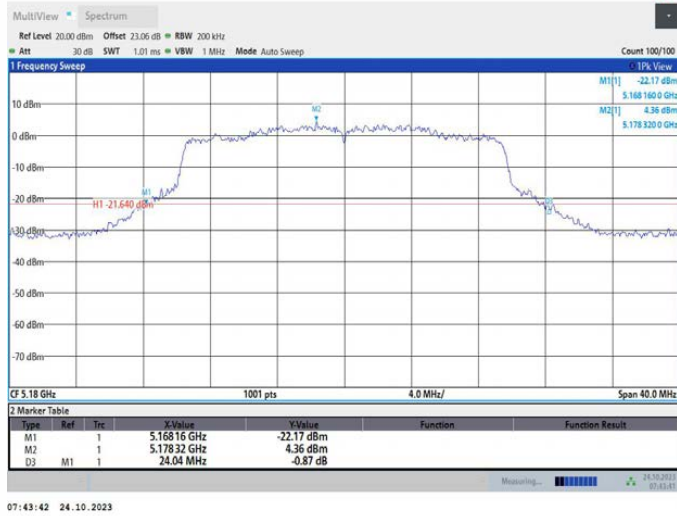
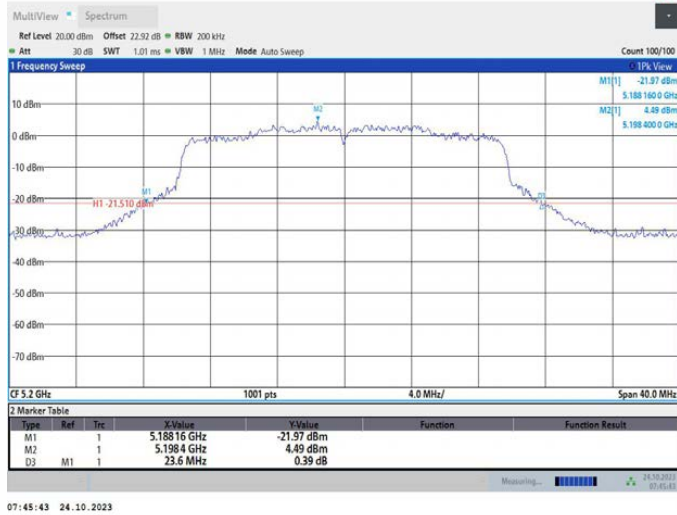


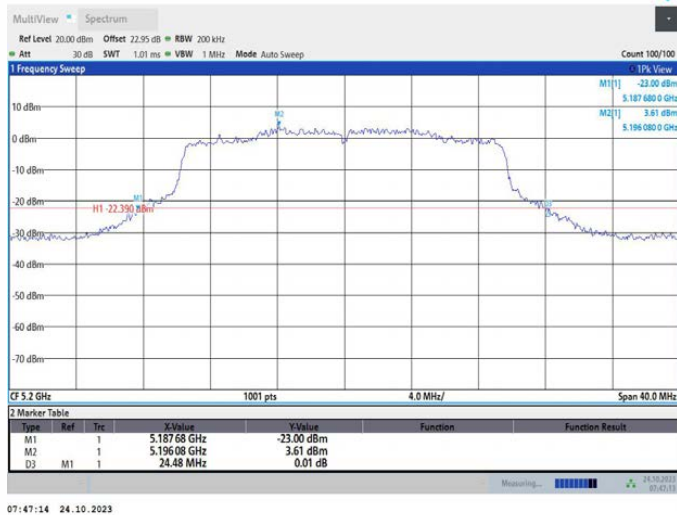
11AX20MIMO_Ant2_5180



11AX20MIMO_Ant1_5200



11AX20MIMO_Ant2_5200



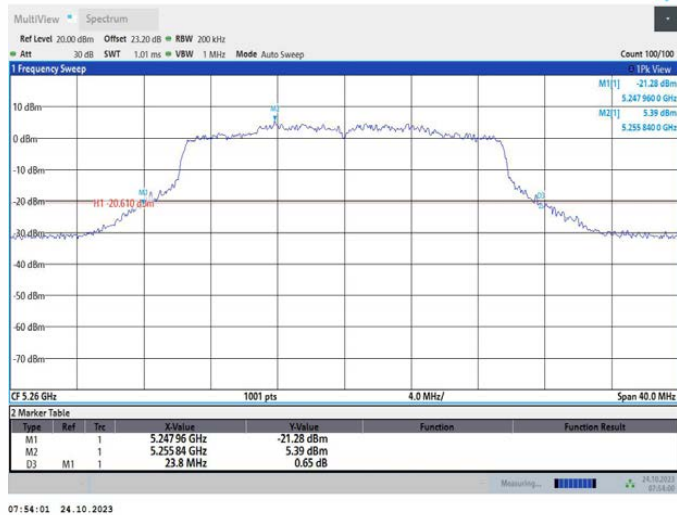
11AX20MIMO_Ant1_5240



11AX20MIMO_Ant2_5240



11AX20MIMO_Ant1_5260

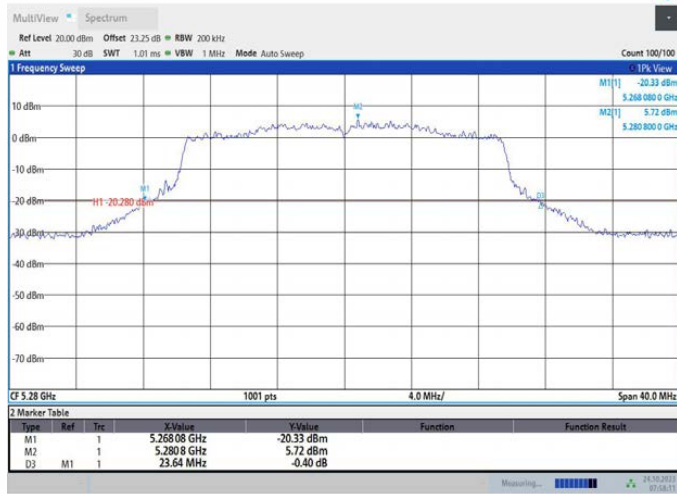


11AX20MIMO_Ant2_5260



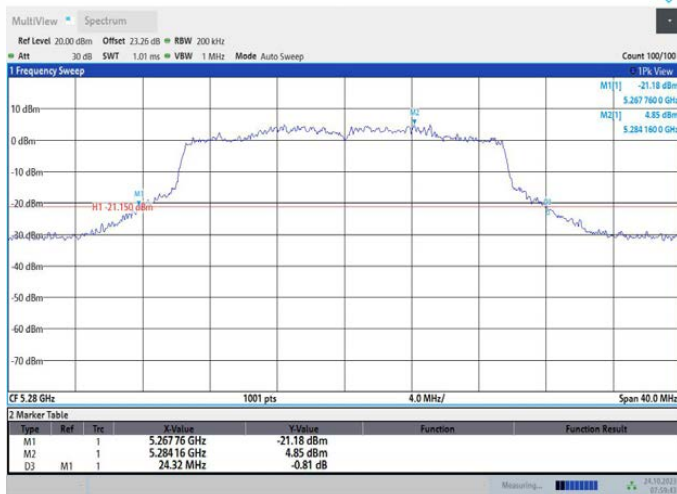
07:55:27 24.10.2023

11AX20MIMO_Ant1_5280



07:58:12 24.10.2023

11AX20MIMO_Ant2_5280

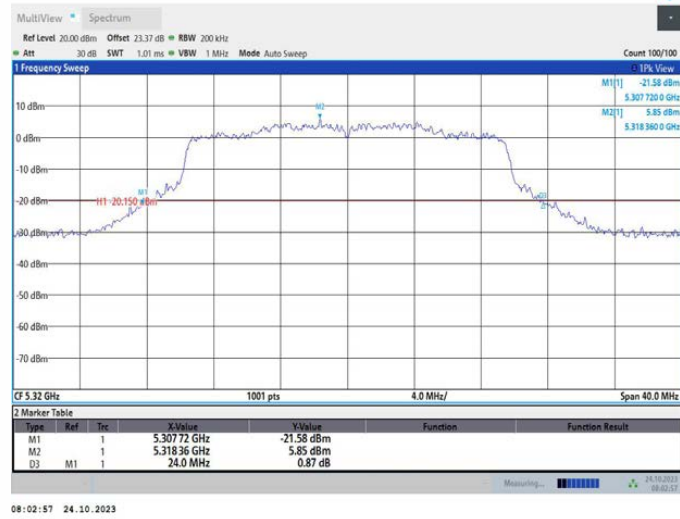


07:59:44 24.10.2023

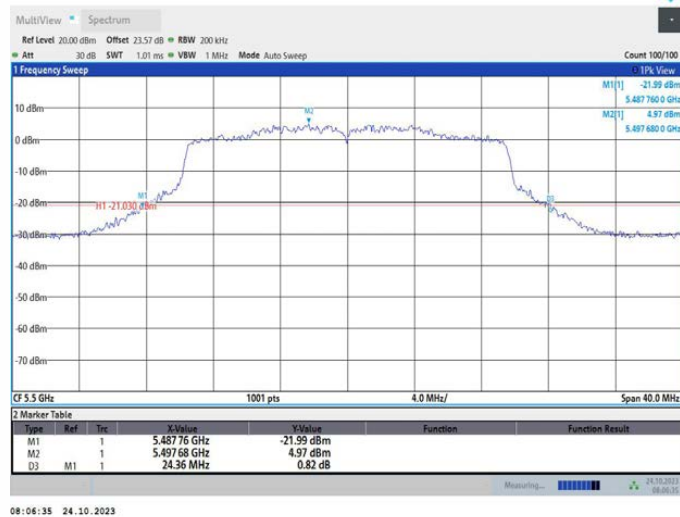
11AX20MIMO_Ant1_5320



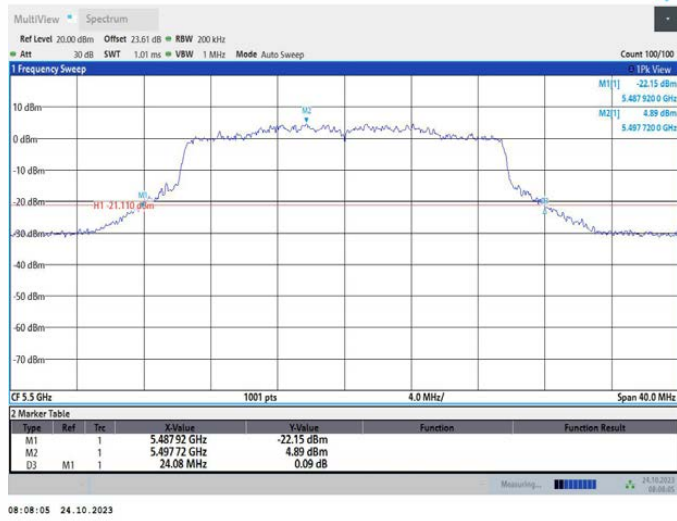
11AX20MIMO_Ant2_5320



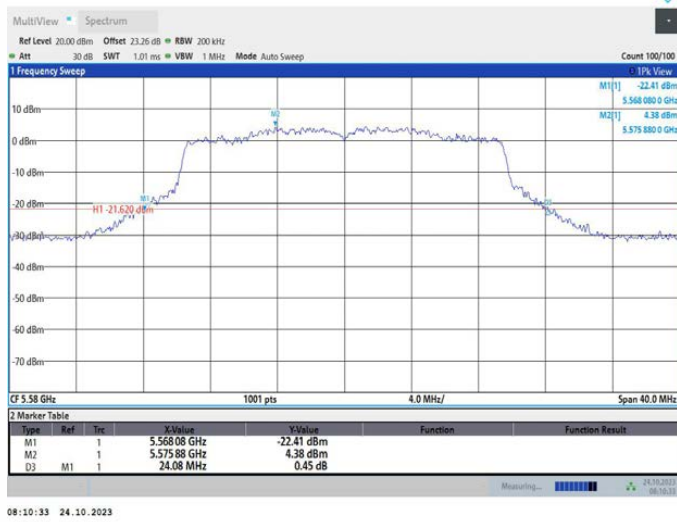
11AX20MIMO_Ant1_5500



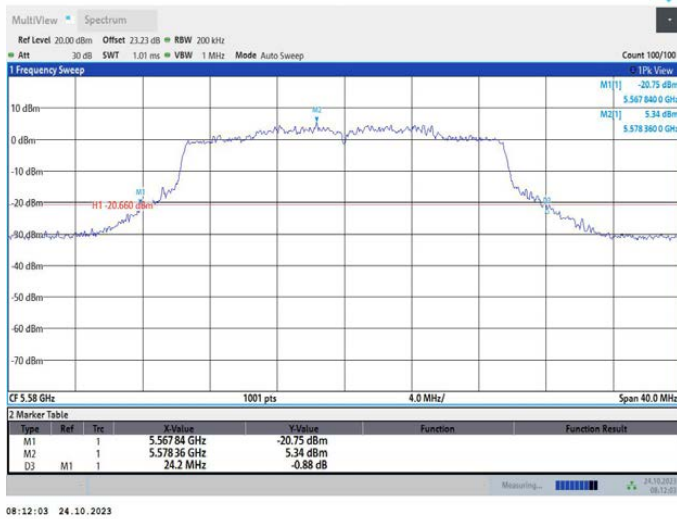
11AX20MIMO_Ant2_5500



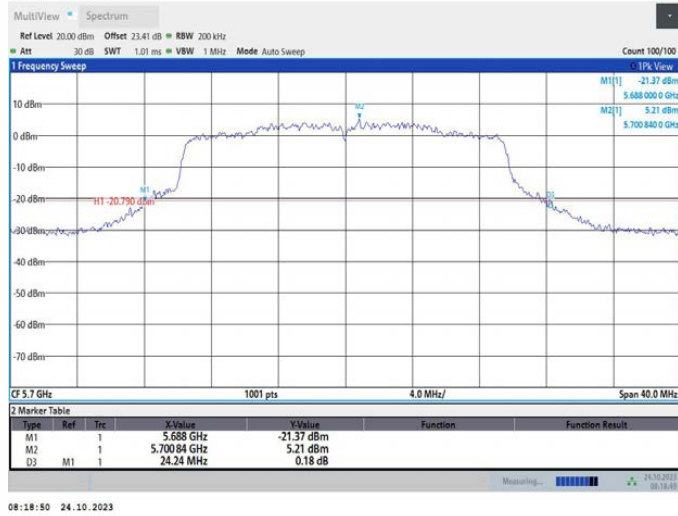
11AX20MIMO_Ant1_5580



11AX20MIMO_Ant2_5580



11AX20MIMO_Ant1_5700



11AX20MIMO_Ant2_5700



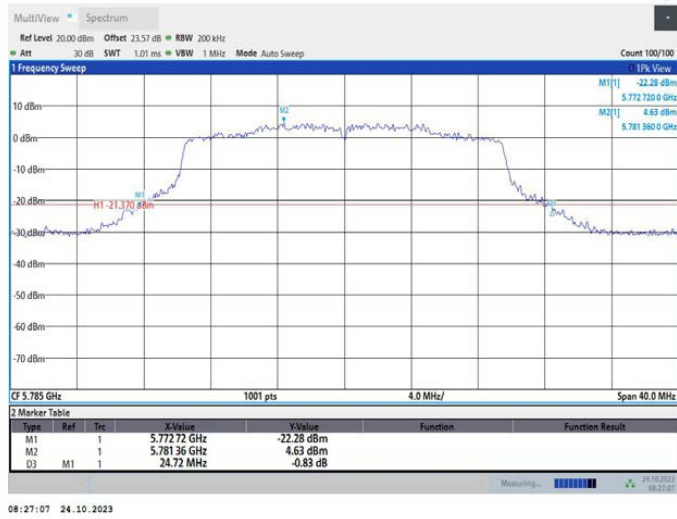
11AX20MIMO_Ant1_5745



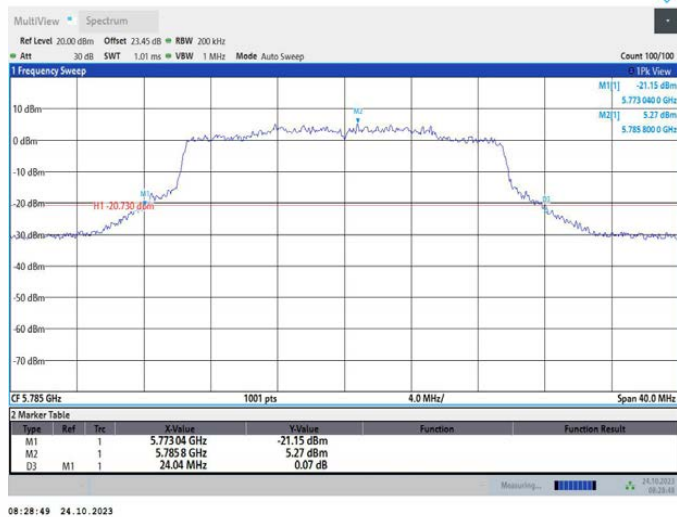
11AX20MIMO_Ant2_5745



11AX20MIMO_Ant1_5785



11AX20MIMO_Ant2_5785

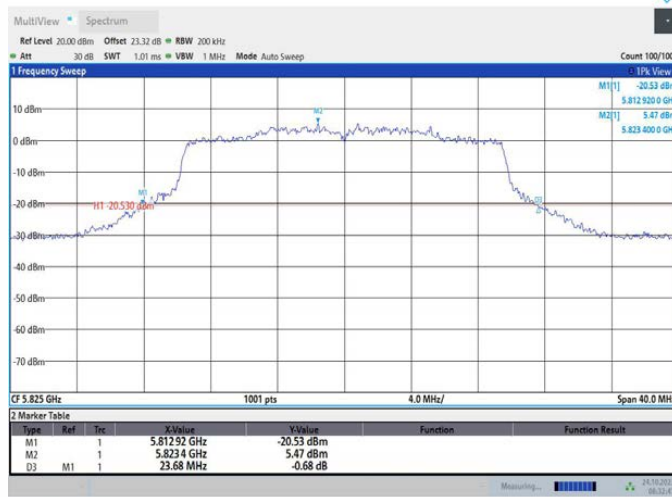


11AX20MIMO_Ant1_5825



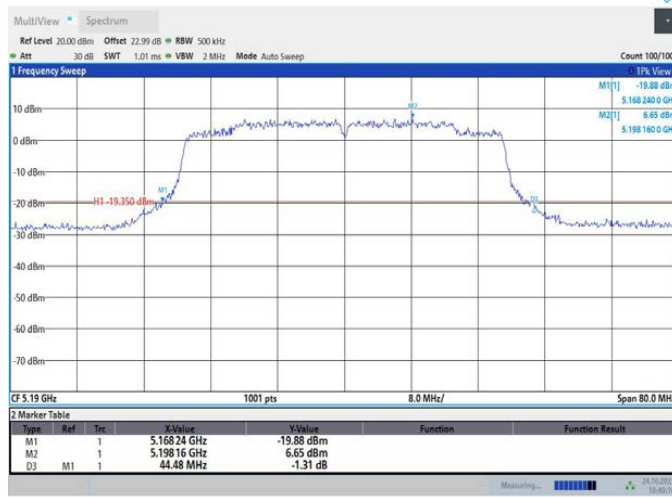
08:31:04 24.10.2023

11AX20MIMO_Ant2_5825



08:32:48 24.10.2023

11AX40MIMO_Ant1_5190

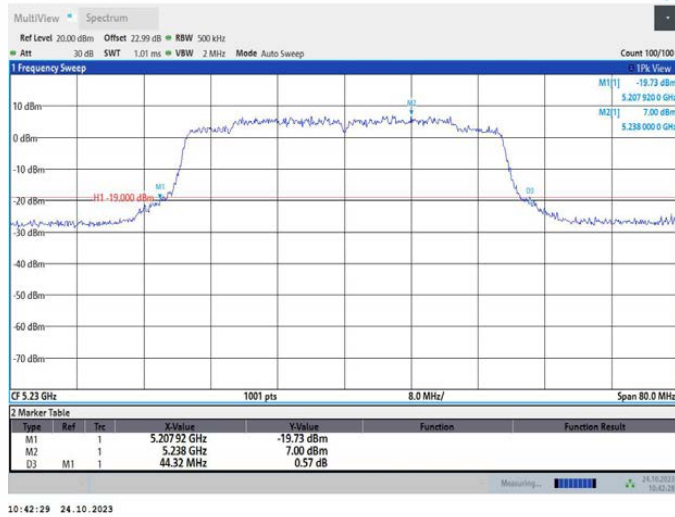


10:40:10 24.10.2023

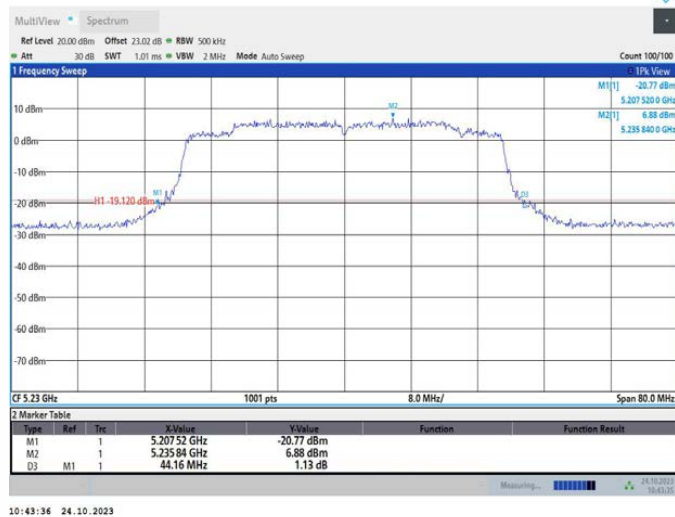
11AX40MIMO_Ant2_5190



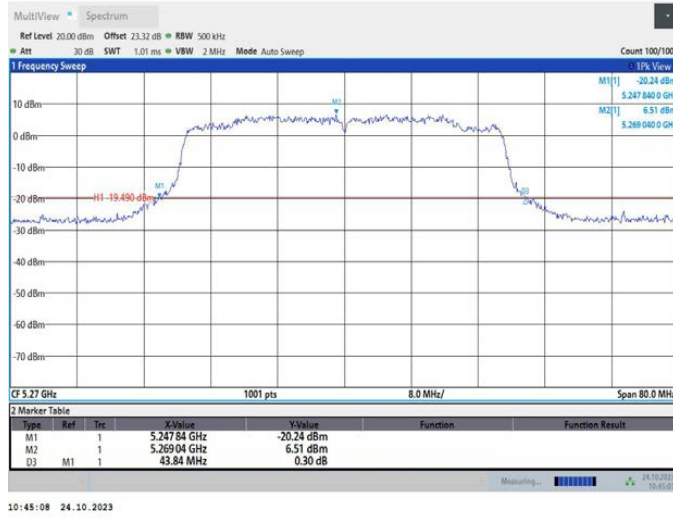
11AX40MIMO_Ant1_5230



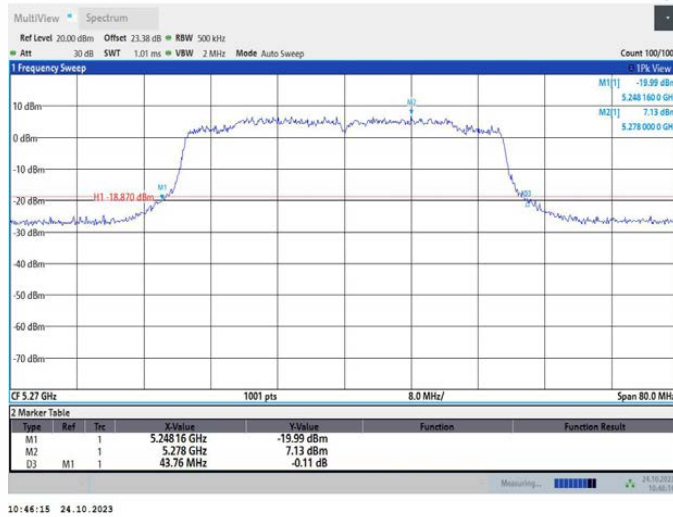
11AX40MIMO_Ant2_5230



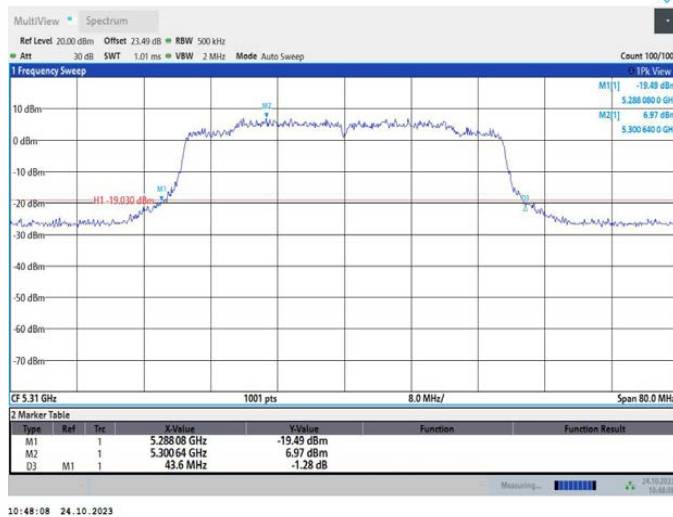
11AX40MIMO_Ant1_5270



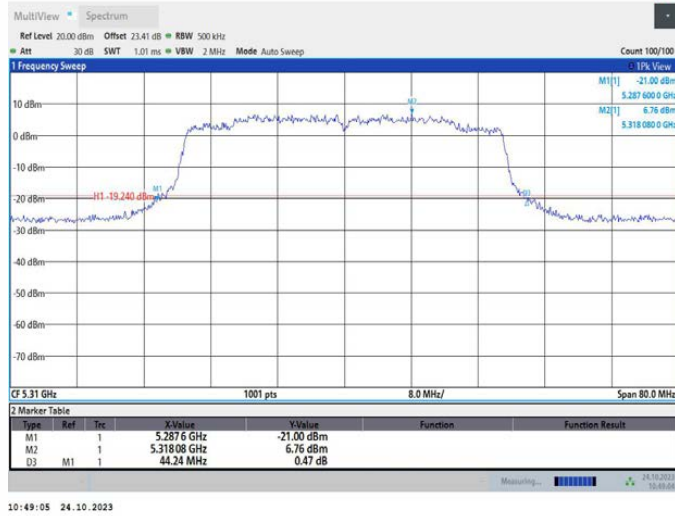
11AX40MIMO_Ant2_5270



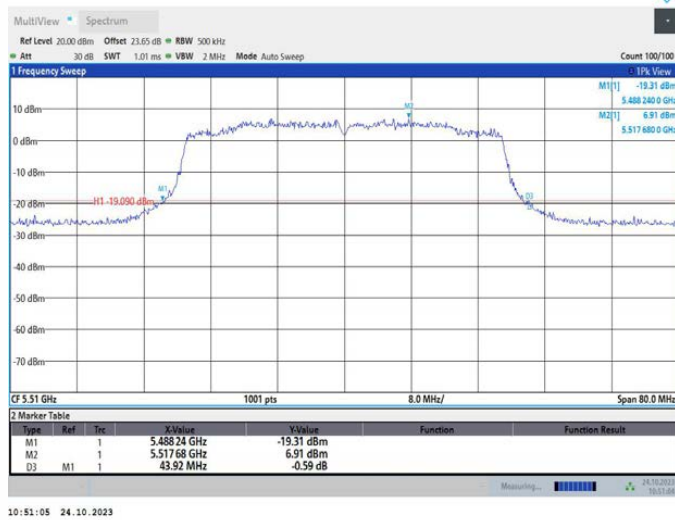
11AX40MIMO_Ant1_5310



11AX40MIMO_Ant2_5310



11AX40MIMO_Ant1_5510



11AX40MIMO_Ant2_5510

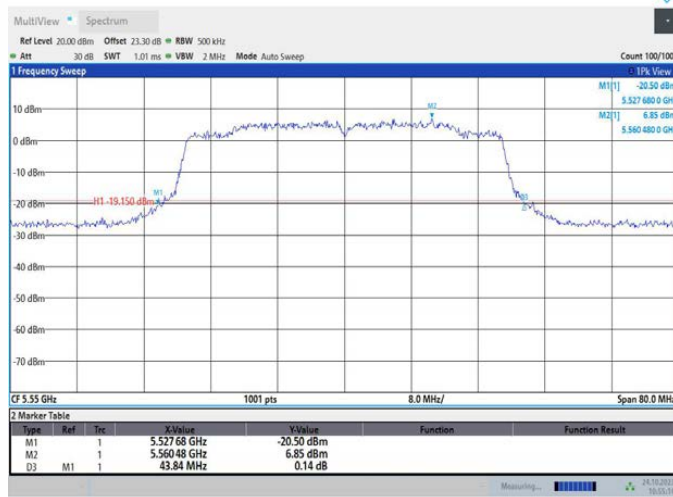


11AX40MIMO_Ant1_5550



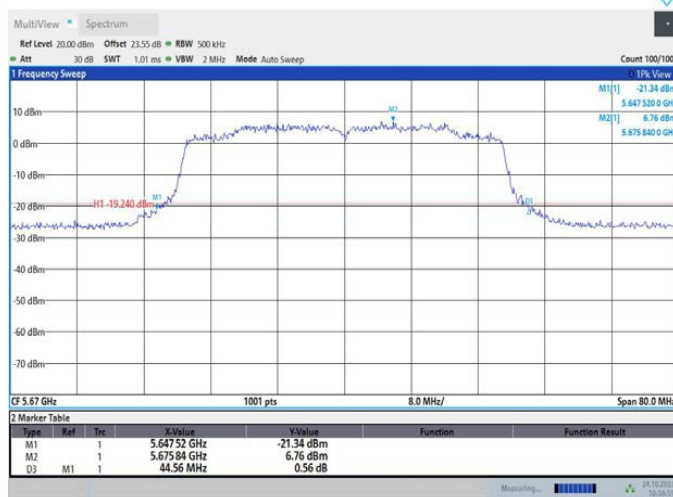
10:54:09 24.10.2023

11AX40MIMO_Ant2_5550



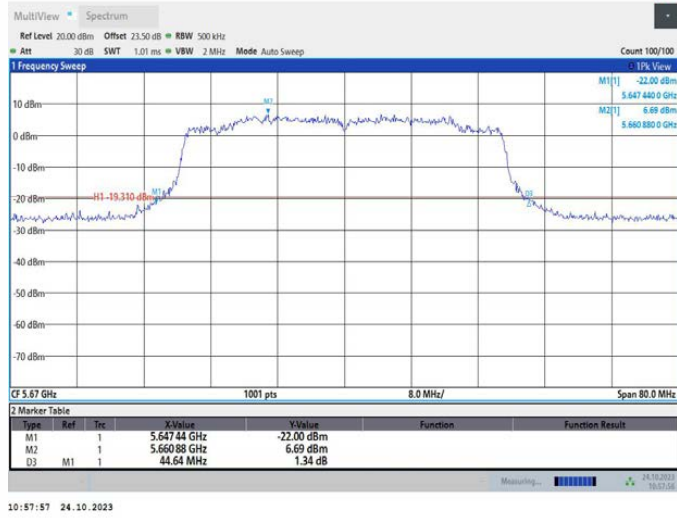
10:55:15 24.10.2023

11AX40MIMO_Ant1_5670

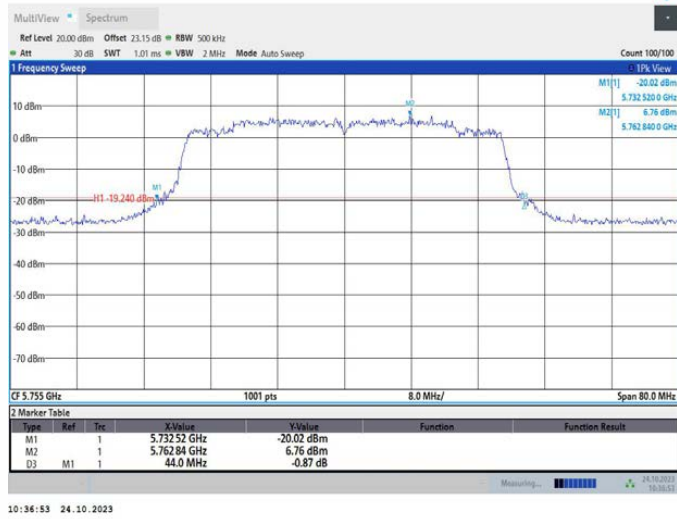


10:56:56 24.10.2023

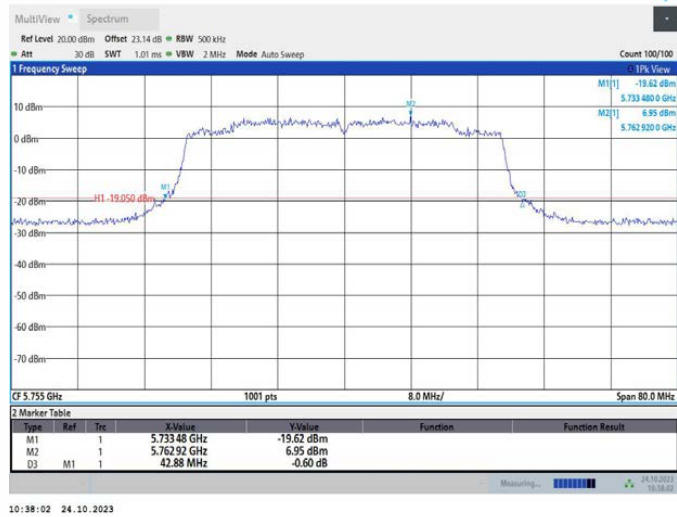
11AX40MIMO_Ant2_5670



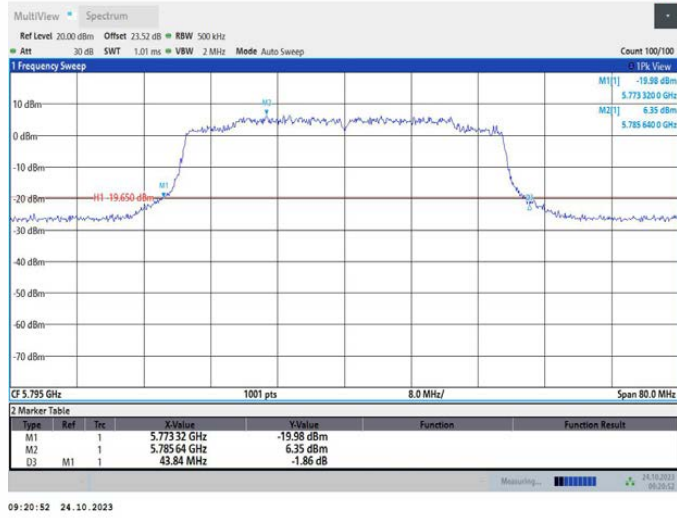
11AX40MIMO_Ant1_5755



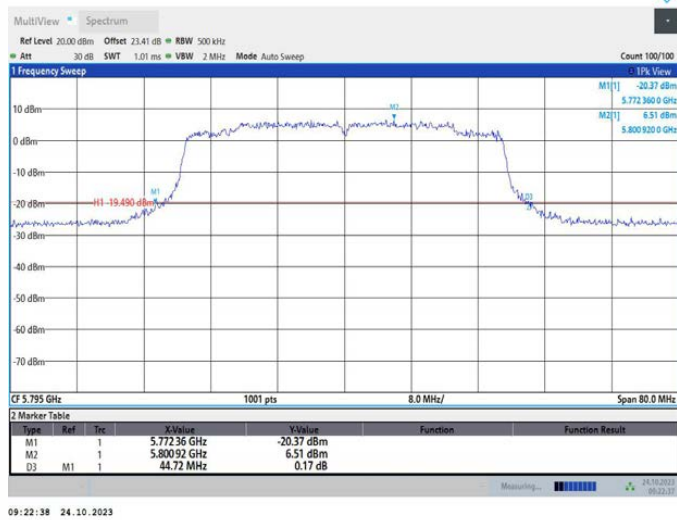
11AX40MIMO_Ant2_5755



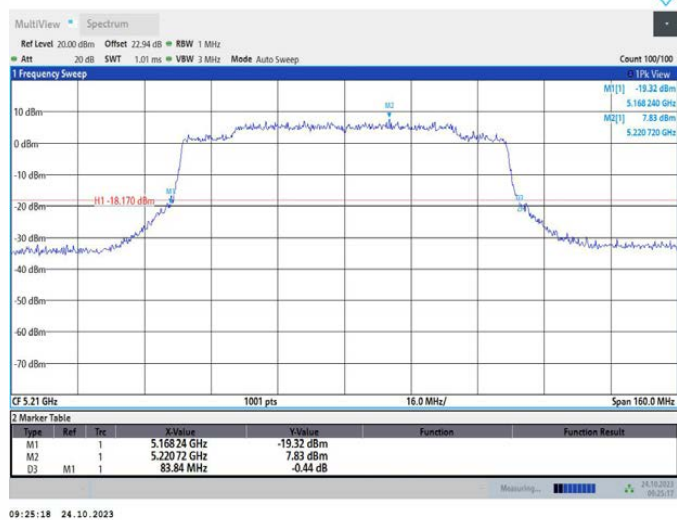
11AX40MIMO_Ant1_5795



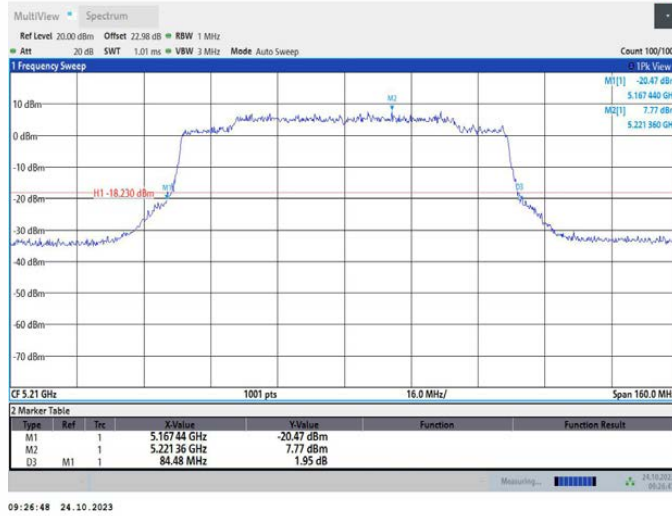
11AX40MIMO_Ant2_5795



11AX80MIMO_Ant1_5210

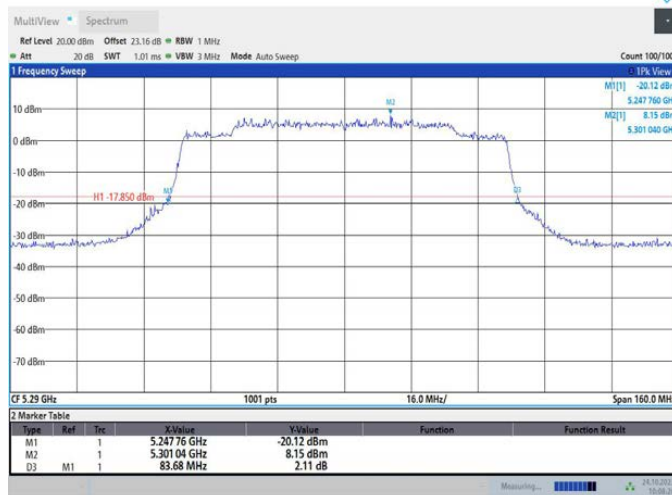


11AX80MIMO_Ant2_5210



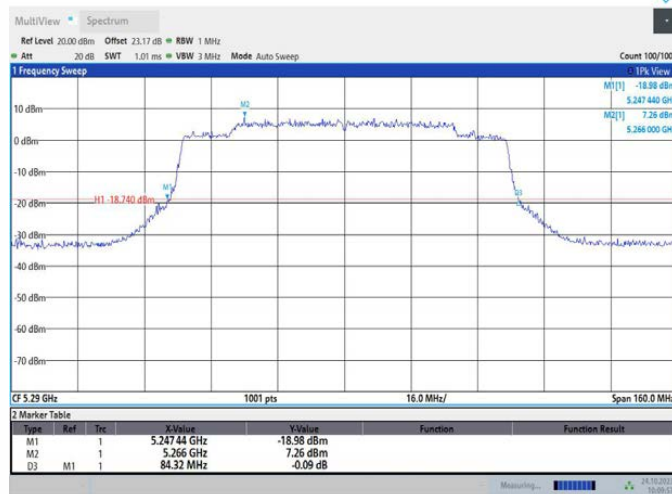
09:26:48 24.10.2023

11AX80MIMO_Ant1_5290



10:08:27 24.10.2023

11AX80MIMO_Ant2_5290

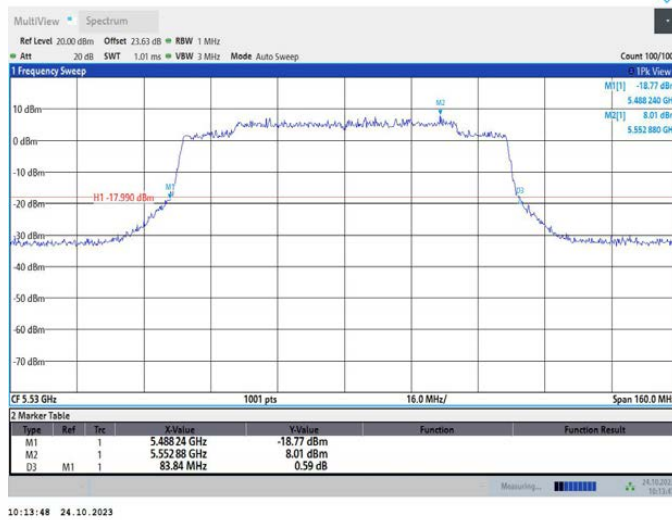


10:09:58 24.10.2023

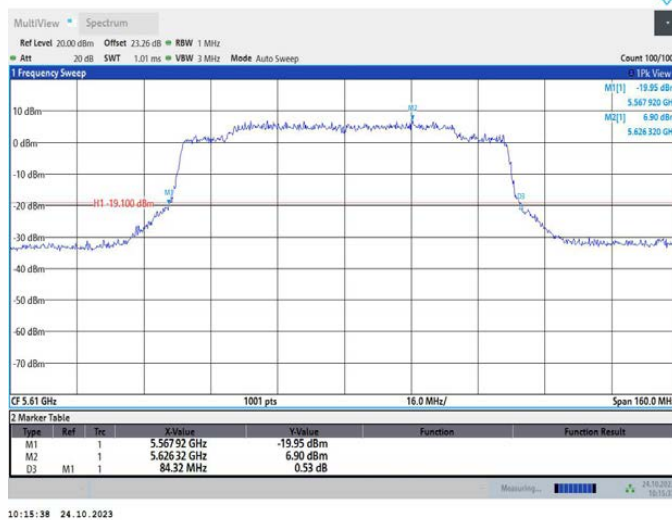
11AX80MIMO_Ant1_5530



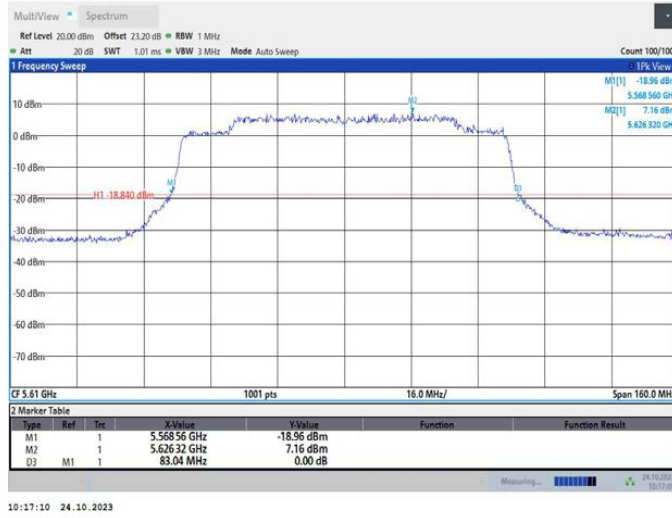
11AX80MIMO_Ant2_5530



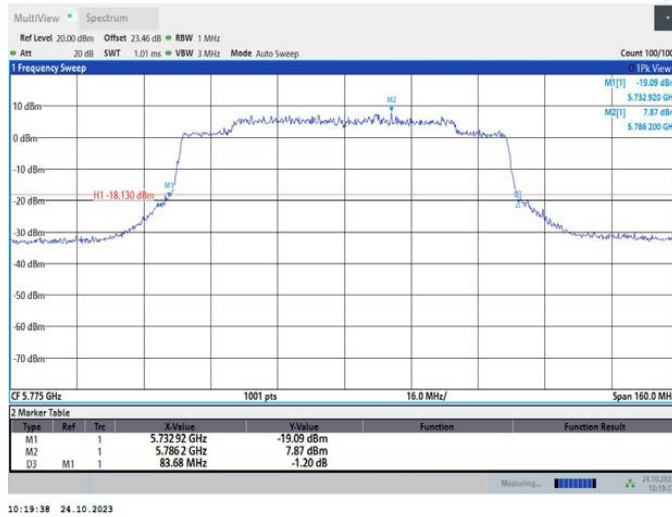
11AX80MIMO_Ant1_5610



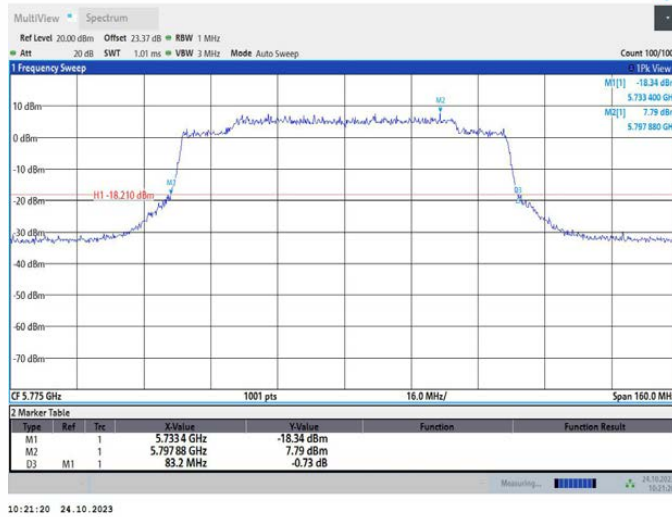
11AX80MIMO_Ant2_5610



11AX80MIMO_Ant1_5775



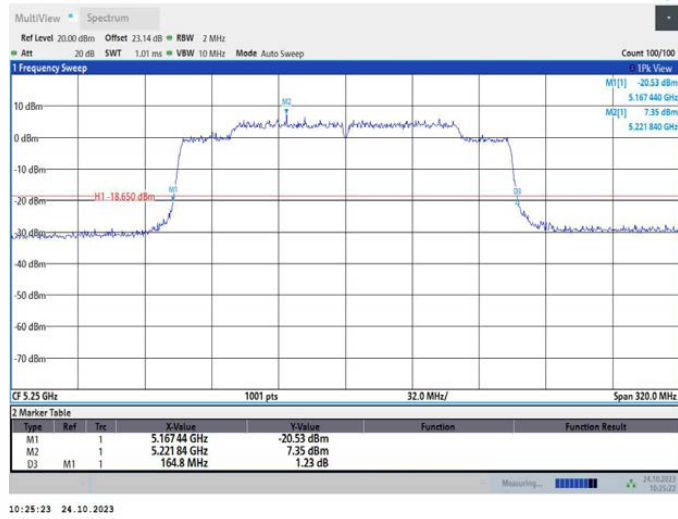
11AX80MIMO_Ant2_5775



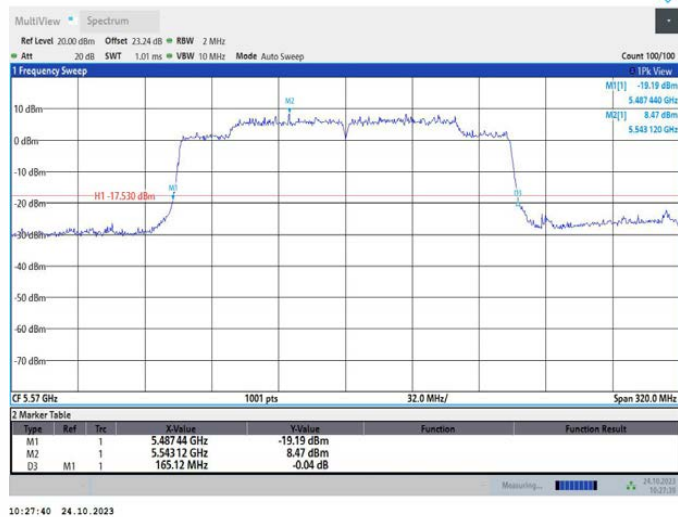
11AX160MIMO_Ant1_5250



11AX160MIMO_Ant2_5250



11AX160MIMO_Ant1_5570





Occupied channel bandwidth (99%)

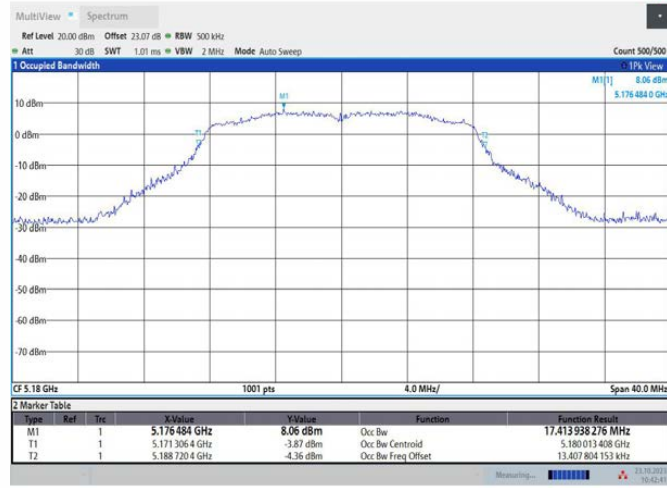
TestMode	Antenna	Frequency [MHz]	OCB [MHz]	FL[MHz]	FH[MHz]	Limit[MHz]	Verdict
11A	Ant1	5180	17.414	5171.3064	5188.7204	---	---
	Ant2	5180	17.44	5171.2775	5188.7174	---	---
	Ant1	5200	17.522	5191.2486	5208.7702	---	---
	Ant2	5200	17.473	5191.2435	5208.7164	---	---
	Ant1	5240	17.425	5231.2556	5248.6807	---	---
	Ant2	5240	17.438	5231.2563	5248.6940	---	---
	Ant1	5260	17.454	5251.2011	5268.6554	---	---
	Ant2	5260	17.489	5251.1740	5268.6632	---	---
	Ant1	5280	17.464	5271.2520	5288.7162	---	---
	Ant2	5280	17.506	5271.2018	5288.7083	---	---
	Ant1	5320	17.505	5311.2386	5328.7439	---	---
	Ant2	5320	17.476	5311.2290	5328.7046	---	---
	Ant1	5500	17.519	5491.2210	5508.7396	---	---
	Ant2	5500	17.471	5491.2330	5508.7044	---	---
	Ant1	5580	17.453	5571.2749	5588.7274	---	---
	Ant2	5580	17.528	5571.2689	5588.7964	---	---
	Ant1	5700	17.518	5691.2681	5708.7861	---	---
	Ant2	5700	17.485	5691.2101	5708.6949	---	---
	Ant1	5745	17.523	5736.2037	5753.7268	---	---
	Ant2	5745	17.488	5736.2365	5753.7242	---	---
	Ant1	5785	17.509	5776.1823	5793.6910	---	---
	Ant2	5785	17.507	5776.2078	5793.7147	---	---
	Ant1	5825	17.475	5816.2439	5833.7192	---	---
	Ant2	5825	17.456	5816.2209	5833.6773	---	---
11N20MIMO	Ant1	5180	18.354	5170.8410	5189.1952	---	---
	Ant2	5180	18.107	5170.9572	5189.0646	---	---
	Ant1	5200	18.445	5190.7554	5209.2008	---	---
	Ant2	5200	18.109	5190.9363	5209.0453	---	---
	Ant1	5240	18.397	5230.7967	5249.1941	---	---
	Ant2	5240	18.073	5230.9510	5249.0238	---	---
	Ant1	5260	18.34	5250.7734	5269.1136	---	---
	Ant2	5260	18.109	5250.9243	5269.0328	---	---
	Ant1	5280	18.405	5270.7905	5289.1959	---	---
	Ant2	5280	18.044	5270.9696	5289.0134	---	---
	Ant1	5320	18.396	5310.7716	5329.1679	---	---
	Ant2	5320	18.109	5310.9175	5329.0264	---	---
	Ant1	5500	18.354	5490.8050	5509.1590	---	---
	Ant2	5500	18.063	5490.9602	5509.0229	---	---
	Ant1	5580	18.375	5570.8238	5589.1991	---	---
	Ant2	5580	18.045	5570.9924	5589.0377	---	---
	Ant1	5700	18.404	5690.8257	5709.2292	---	---
	Ant2	5700	18.059	5690.9461	5709.0055	---	---
	Ant1	5745	18.378	5735.8033	5754.1810	---	---
	Ant2	5745	18.028	5735.9745	5754.0027	---	---
	Ant1	5785	18.388	5775.7577	5794.1457	---	---
	Ant2	5785	18.137	5775.8470	5793.9843	---	---
	Ant1	5825	18.358	5815.7990	5834.1574	---	---
	Ant2	5825	18.089	5815.9317	5834.0205	---	---
11N40MIMO	Ant1	5190	36.392	5171.8420	5208.2343	---	---
	Ant2	5190	36.365	5171.8297	5208.1944	---	---
	Ant1	5230	36.448	5211.8055	5248.2538	---	---
	Ant2	5230	36.288	5211.8910	5248.1788	---	---

	Ant1	5270	36.419	5251.7877	5288.2069	---	---
	Ant2	5270	36.353	5251.8526	5288.2056	---	---
	Ant1	5310	36.441	5291.7767	5328.2176	---	---
	Ant2	5310	36.429	5291.7713	5328.2000	---	---
	Ant1	5510	36.517	5491.7670	5528.2838	---	---
	Ant2	5510	36.425	5491.7569	5528.1824	---	---
	Ant1	5550	36.417	5531.8445	5568.2616	---	---
	Ant2	5550	36.342	5531.8608	5568.2025	---	---
	Ant1	5670	36.423	5651.8274	5688.2508	---	---
	Ant2	5670	36.334	5651.8292	5688.1632	---	---
	Ant1	5755	36.455	5736.7365	5773.1912	---	---
	Ant2	5755	36.343	5736.8447	5773.1873	---	---
	Ant1	5795	36.443	5776.7618	5813.2043	---	---
	Ant2	5795	36.364	5776.8611	5813.2255	---	---
11AC20MIMO	Ant1	5180	18.34	5170.8550	5189.1954	---	---
	Ant2	5180	18.028	5171.0108	5189.0388	---	---
	Ant1	5200	18.379	5190.7985	5209.1774	---	---
	Ant2	5200	18.099	5190.9749	5209.0743	---	---
	Ant1	5240	18.39	5230.8032	5249.1932	---	---
	Ant2	5240	18.09	5230.9314	5249.0213	---	---
	Ant1	5260	18.37	5250.7715	5269.1410	---	---
	Ant2	5260	18.045	5250.9215	5268.9667	---	---
	Ant1	5280	18.382	5270.7851	5289.1674	---	---
	Ant2	5280	18.062	5270.9299	5288.9919	---	---
	Ant1	5320	18.426	5310.7528	5329.1786	---	---
	Ant2	5320	18.087	5310.9142	5329.0007	---	---
	Ant1	5500	18.417	5490.7667	5509.1842	---	---
	Ant2	5500	18.061	5490.9451	5509.0058	---	---
	Ant1	5580	18.422	5570.7999	5589.2217	---	---
	Ant2	5580	18.087	5570.9359	5589.0224	---	---
	Ant1	5700	18.389	5690.7905	5709.1795	---	---
	Ant2	5700	18.051	5690.9460	5708.9972	---	---
	Ant1	5745	18.417	5735.7777	5754.1944	---	---
	Ant2	5745	18.047	5735.9335	5753.9805	---	---
	Ant1	5785	18.395	5775.7365	5794.1316	---	---
	Ant2	5785	18.081	5775.9018	5793.9828	---	---
	Ant1	5825	18.352	5815.7826	5834.1348	---	---
	Ant2	5825	18.126	5815.9002	5834.0266	---	---
11AC40MIMO	Ant1	5190	36.326	5171.8640	5208.1897	---	---
	Ant2	5190	36.296	5171.8904	5208.1863	---	---
	Ant1	5230	36.424	5211.7803	5248.2039	---	---
	Ant2	5230	36.328	5211.8693	5248.1970	---	---
	Ant1	5270	36.412	5251.7396	5288.1519	---	---
	Ant2	5270	36.35	5251.8022	5288.1524	---	---
	Ant1	5310	36.376	5291.7836	5328.1595	---	---
	Ant2	5310	36.349	5291.7884	5328.1378	---	---
	Ant1	5510	36.45	5491.7711	5528.2212	---	---
	Ant2	5510	36.415	5491.7780	5528.1933	---	---
	Ant1	5550	36.419	5531.7967	5568.2153	---	---
	Ant2	5550	36.303	5531.8670	5568.1700	---	---
	Ant1	5670	36.414	5651.8003	5688.2142	---	---
	Ant2	5670	36.365	5651.7729	5688.1378	---	---
	Ant1	5755	36.389	5736.7712	5773.1598	---	---
	Ant2	5755	36.339	5736.8137	5773.1523	---	---
	Ant1	5795	36.396	5776.7627	5813.1583	---	---

	Ant2	5795	36.371	5776.7813	5813.1521	---	---
11AC80MIMO	Ant1	5210	75.575	5172.2355	5247.8101	---	---
	Ant2	5210	75.563	5172.2608	5247.8235	---	---
	Ant1	5290	75.656	5252.1105	5327.7669	---	---
	Ant2	5290	75.507	5252.1984	5327.7055	---	---
	Ant1	5530	75.832	5492.1087	5567.9408	---	---
	Ant2	5530	75.72	5492.0896	5567.8096	---	---
	Ant1	5610	75.6	5572.2352	5647.8351	---	---
	Ant2	5610	75.53	5572.2839	5647.8138	---	---
	Ant1	5775	75.761	5737.0318	5812.7925	---	---
	Ant2	5775	75.645	5737.1406	5812.7858	---	---
11AC160MIMO	Ant1	5250	156.263	5172.2180	5328.4815	---	---
	Ant2	5250	155.864	5172.3329	5328.1969	---	---
	Ant1	5250_UNII-1	77.782	5172.2180	5250	---	---
	Ant2	5250_UNII-1	77.667	5172.3329	5250	---	---
	Ant1	5250_UNII-2A	78.481	5250	5328.4815	---	---
	Ant2	5250_UNII-2A	78.197	5250	5328.1969	---	---
	Ant1	5570	155.349	5492.4380	5647.7865	---	---
Ant2	5570	155.213	5492.6206	5647.8335	---	---	
11AX20MIMO	Ant1	5180	19.056	5170.4757	5189.5319	---	---
	Ant2	5180	19.166	5170.4470	5189.6125	---	---
	Ant1	5200	19.127	5190.4198	5209.5472	---	---
	Ant2	5200	19.145	5190.4038	5209.5486	---	---
	Ant1	5240	19.085	5230.4445	5249.5296	---	---
	Ant2	5240	19.122	5230.4404	5249.5624	---	---
	Ant1	5260	19.132	5250.4127	5269.5443	---	---
	Ant2	5260	19.097	5250.4189	5269.5160	---	---
	Ant1	5280	19.093	5270.4419	5289.5350	---	---
	Ant2	5280	19.103	5270.4370	5289.5400	---	---
	Ant1	5320	19.155	5310.3914	5329.5460	---	---
	Ant2	5320	19.117	5310.4186	5329.5352	---	---
	Ant1	5500	19.123	5490.4230	5509.5462	---	---
	Ant2	5500	19.149	5490.4319	5509.5808	---	---
	Ant1	5580	19.078	5570.4705	5589.5489	---	---
	Ant2	5580	19.119	5570.4477	5589.5663	---	---
	Ant1	5700	19.157	5690.4401	5709.5970	---	---
	Ant2	5700	19.112	5690.4513	5709.5637	---	---
	Ant1	5745	19.126	5735.4283	5754.5548	---	---
	Ant2	5745	19.102	5735.4028	5754.5050	---	---
	Ant1	5785	19.135	5775.4014	5794.5368	---	---
	Ant2	5785	19.085	5775.4130	5794.4982	---	---
	Ant1	5825	19.115	5815.4194	5834.5340	---	---
	Ant2	5825	19.138	5815.3983	5834.5364	---	---
11AX40MIMO	Ant1	5190	37.797	5171.0314	5208.8280	---	---
	Ant2	5190	37.783	5171.0775	5208.8602	---	---
	Ant1	5230	37.834	5211.0304	5248.8646	---	---
	Ant2	5230	37.862	5211.1072	5248.9694	---	---
	Ant1	5270	37.794	5251.0861	5288.8798	---	---
	Ant2	5270	37.804	5251.1025	5288.9063	---	---
	Ant1	5310	37.85	5291.0525	5328.9023	---	---
	Ant2	5310	37.872	5290.9870	5328.8588	---	---
	Ant1	5510	37.893	5491.0199	5528.9134	---	---
	Ant2	5510	37.88	5491.0331	5528.9129	---	---
	Ant1	5550	37.83	5531.0643	5568.8945	---	---
	Ant2	5550	37.856	5531.0427	5568.8983	---	---

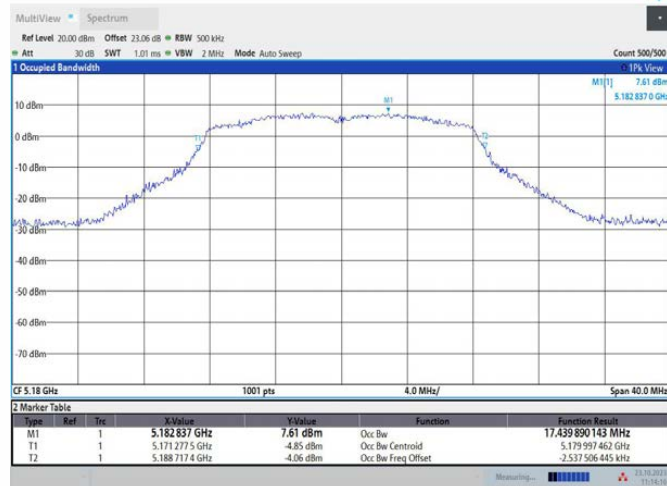
	Ant1	5670	37.792	5651.1285	5688.9204	---	---
	Ant2	5670	37.822	5651.0338	5688.8556	---	---
	Ant1	5755	37.781	5736.0253	5773.8065	---	---
	Ant2	5755	37.836	5736.0604	5773.8962	---	---
	Ant1	5795	37.865	5776.0189	5813.8839	---	---
	Ant2	5795	37.885	5776.0339	5813.9184	---	---
11AX80MIMO	Ant1	5210	77.275	5171.4288	5248.7038	---	---
	Ant2	5210	77.291	5171.3501	5248.6411	---	---
	Ant1	5290	77.307	5251.2806	5328.5878	---	---
	Ant2	5290	77.236	5251.3207	5328.5566	---	---
	Ant1	5530	77.391	5491.3044	5568.6951	---	---
	Ant2	5530	77.468	5491.2929	5568.7609	---	---
	Ant1	5610	77.212	5571.3868	5648.5984	---	---
	Ant2	5610	77.198	5571.4709	5648.6693	---	---
	Ant1	5775	77.237	5736.2806	5813.5173	---	---
	Ant2	5775	77.336	5736.3439	5813.6795	---	---
11AX160MIMO	Ant1	5250	157.738	5171.3928	5329.1308	---	---
	Ant2	5250	157.82	5171.2533	5329.0736	---	---
	Ant1	5250_UNII-1	78.607	5171.3928	5250	---	---
	Ant2	5250_UNII-1	78.747	5171.2533	5250	---	---
	Ant1	5250_UNII-2A	79.131	5250	5329.1308	---	---
	Ant2	5250_UNII-2A	79.074	5250	5329.0736	---	---
	Ant1	5570	156.801	5491.8205	5648.6220	---	---
	Ant2	5570	157.077	5491.6699	5648.7470	---	---

11A_Ant1_5180



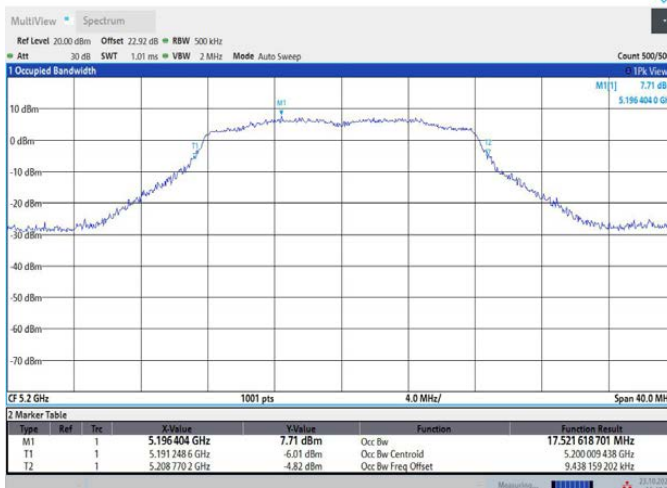
10:42:41 23.10.2023

11A_Ant2_5180



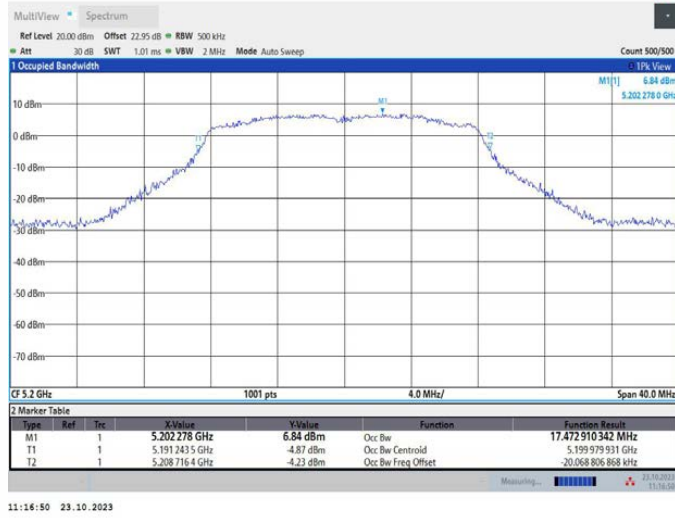
11:14:17 23.10.2023

11A_Ant1_5200

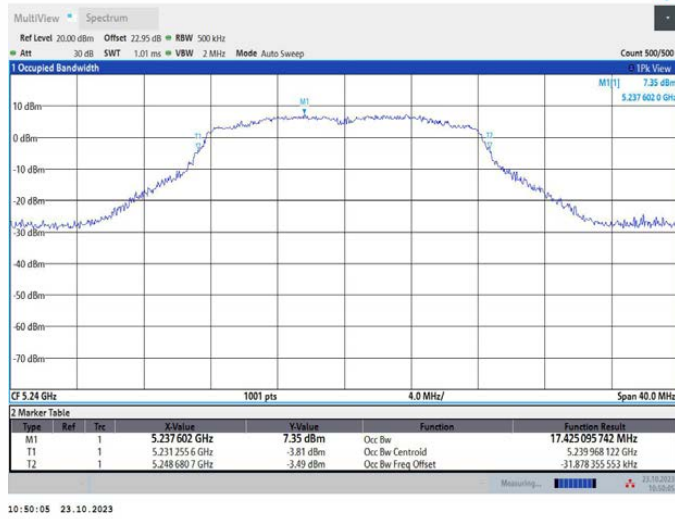


10:47:36 23.10.2023

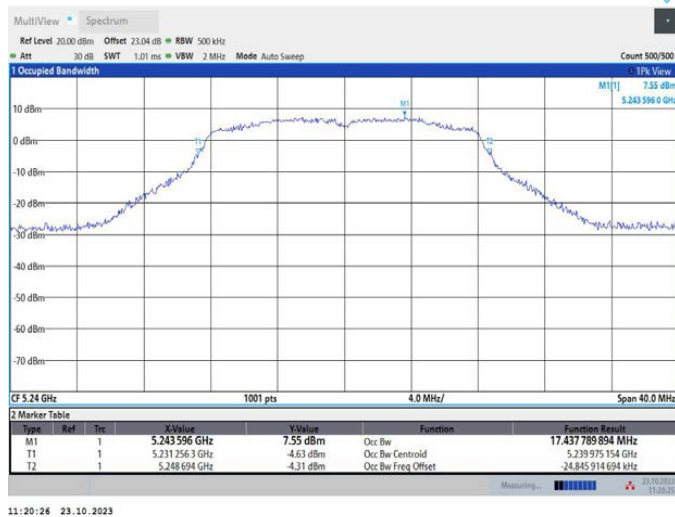
11A_Ant2_5200



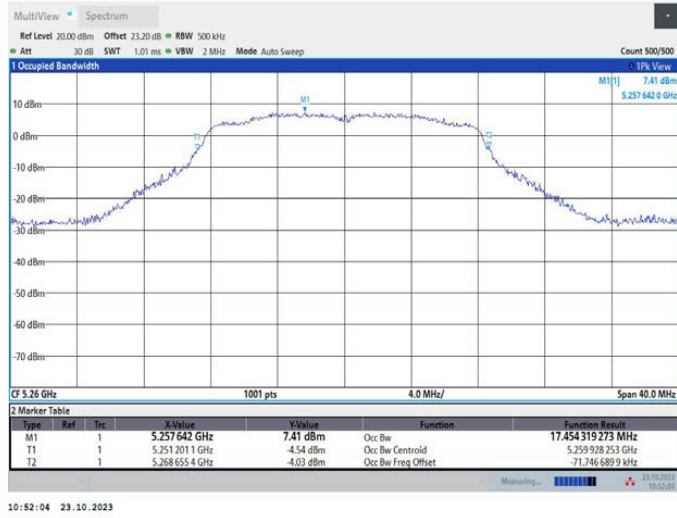
11A_Ant1_5240



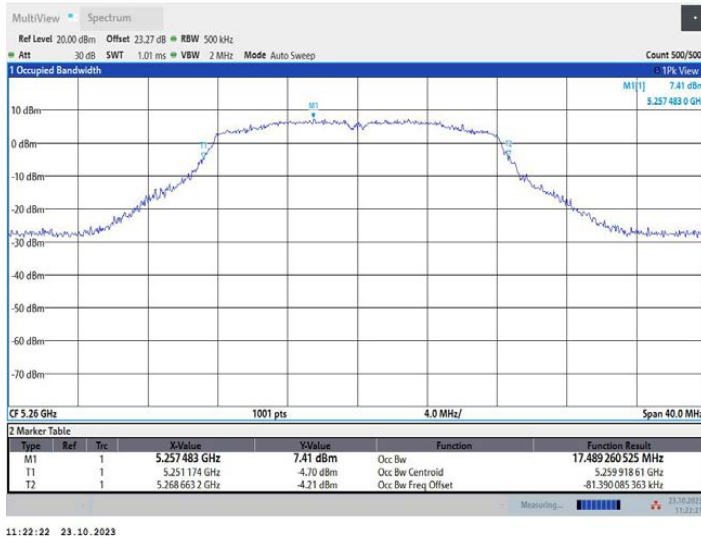
11A_Ant2_5240



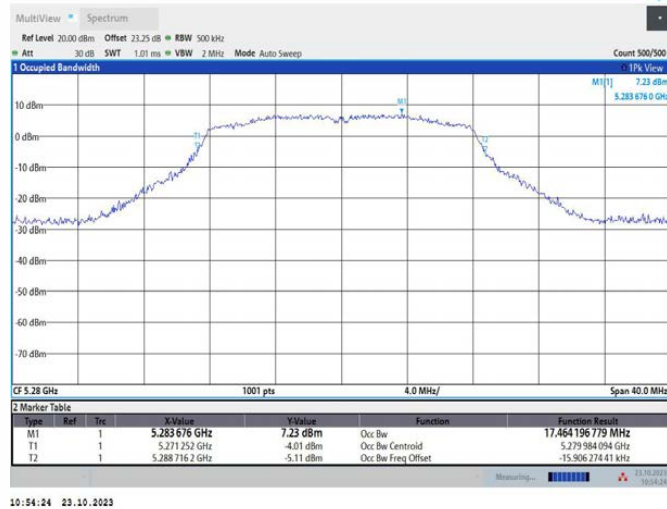
11A_Ant1_5260



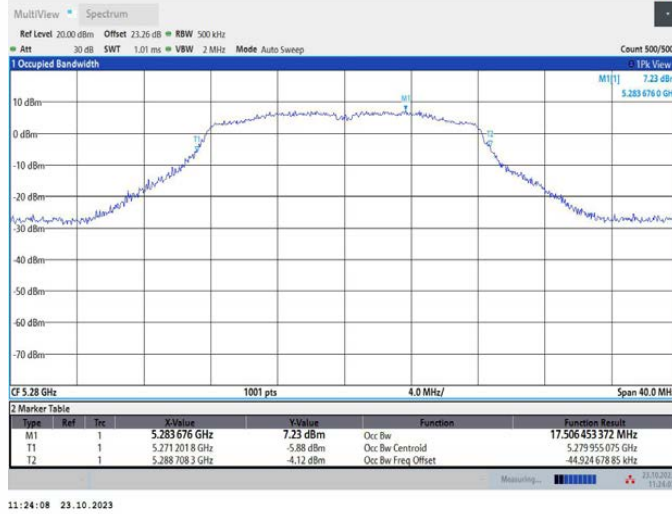
11A_Ant2_5260



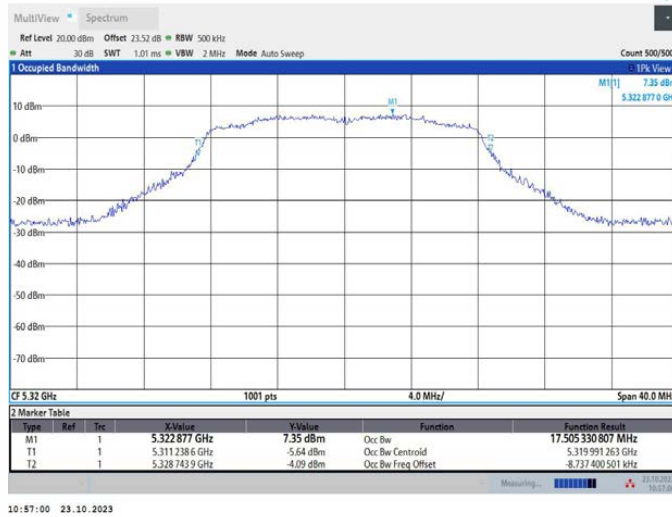
11A_Ant1_5280



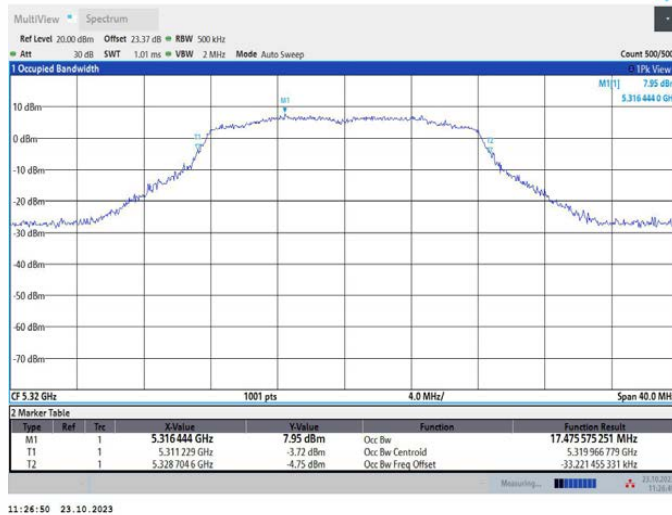
11A_Ant2_5280



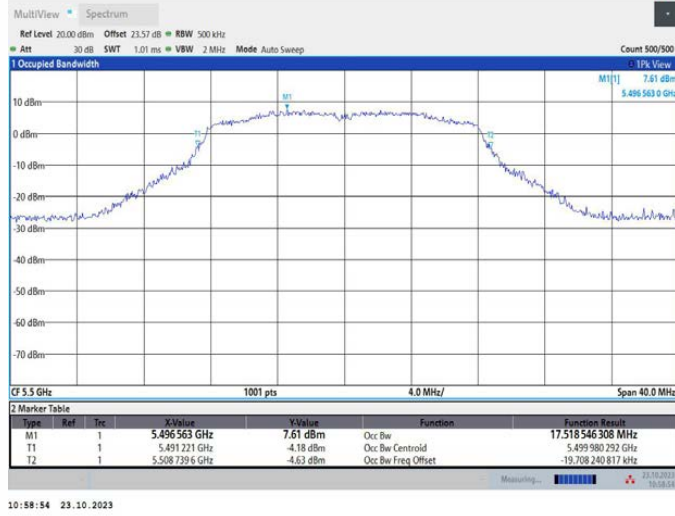
11A_Ant1_5320



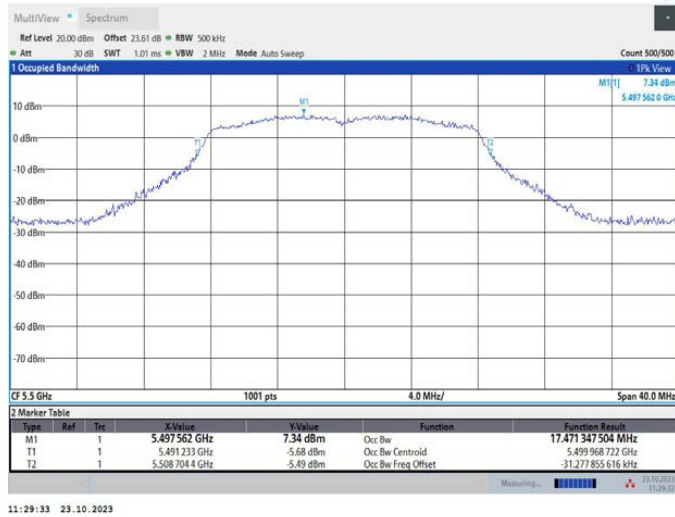
11A_Ant2_5320



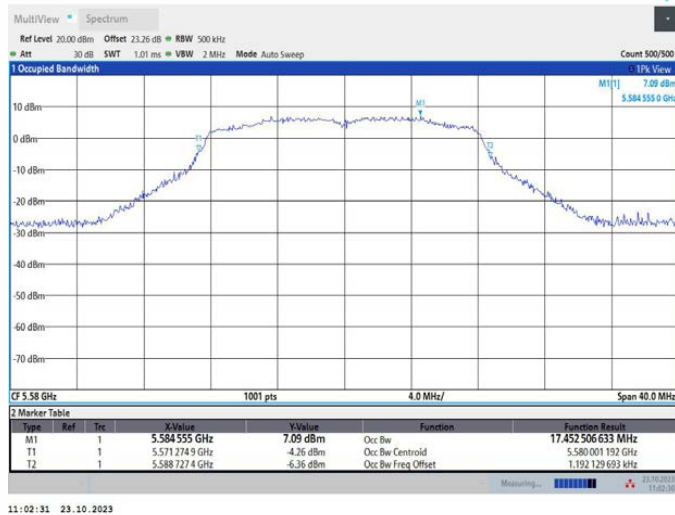
11A_Ant1_5500



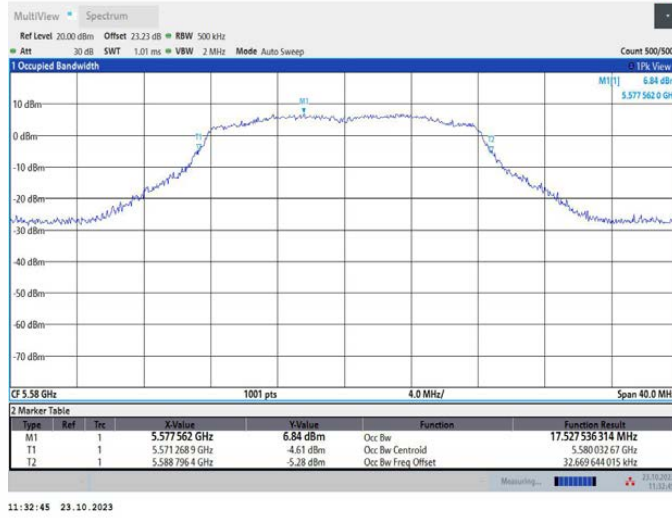
11A_Ant2_5500



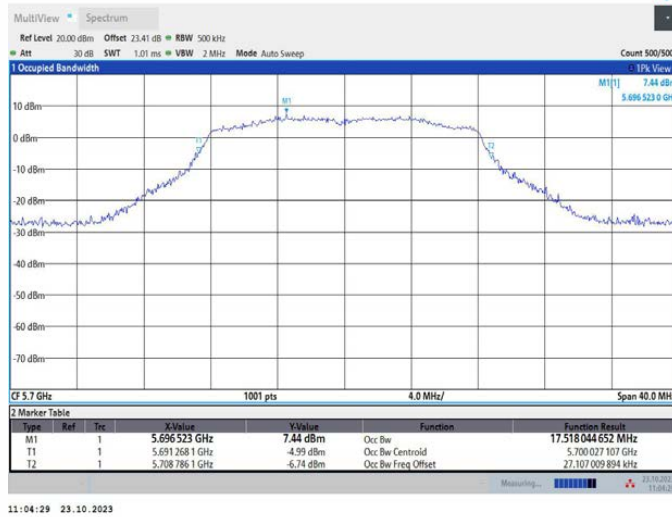
11A_Ant1_5580



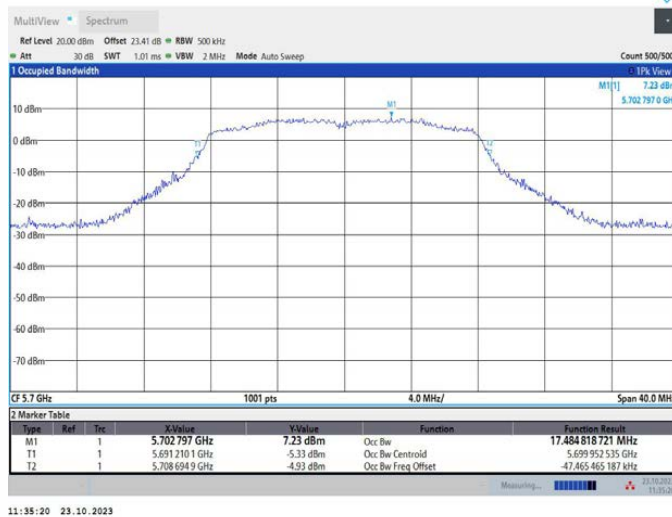
11A_Ant2_5580



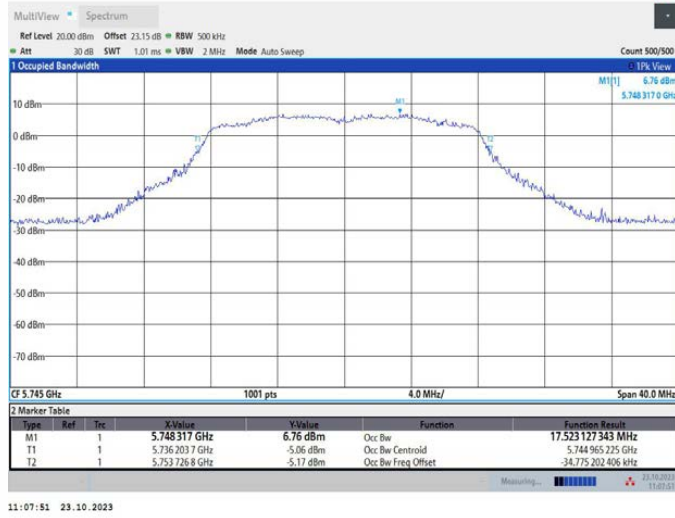
11A_Ant1_5700



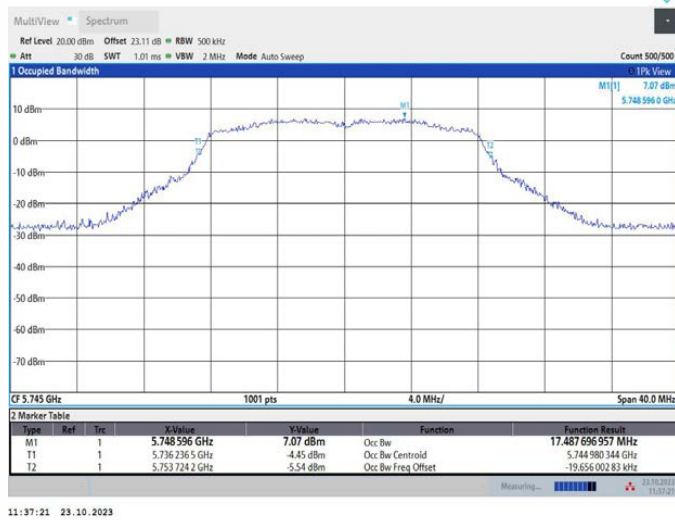
11A_Ant2_5700



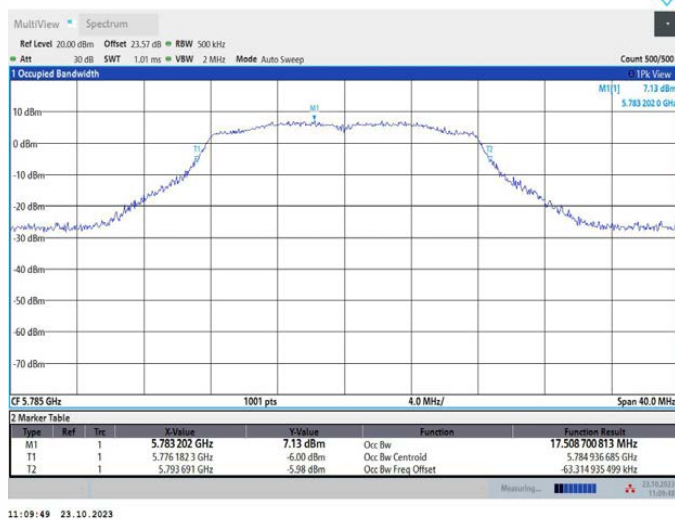
11A_Ant1_5745



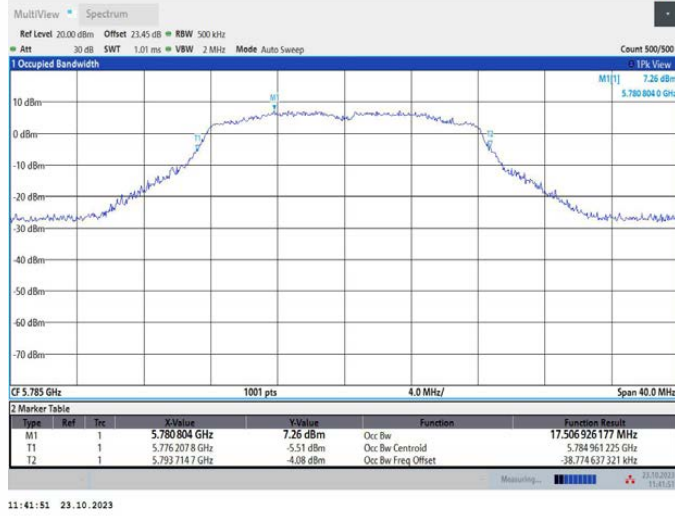
11A_Ant2_5745



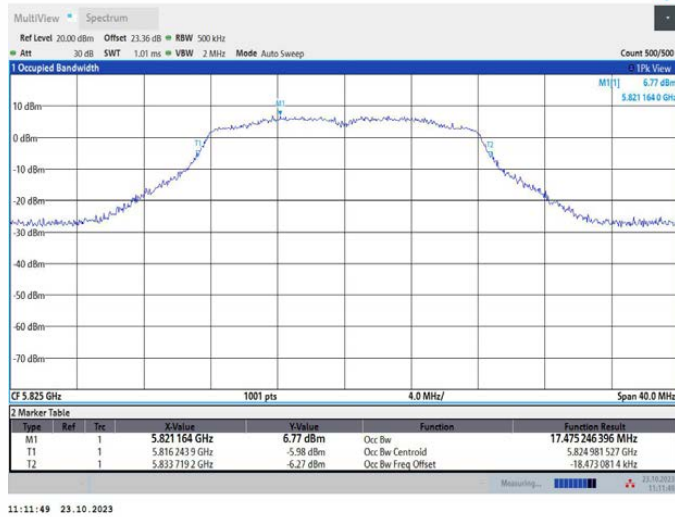
11A_Ant1_5785



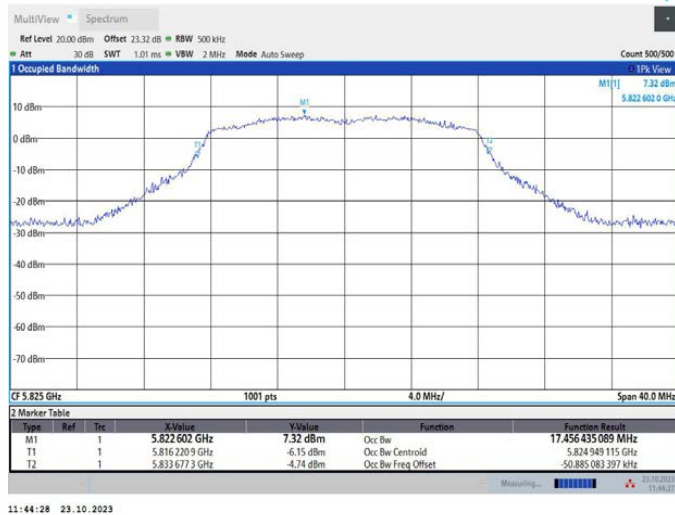
11A_Ant2_5785



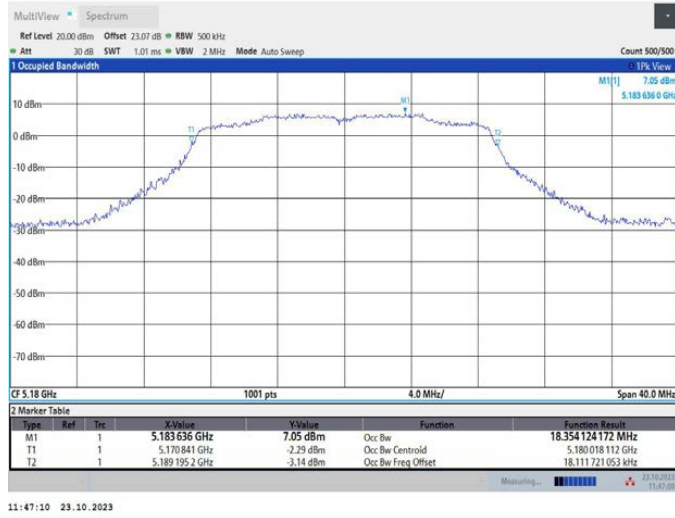
11A_Ant1_5825



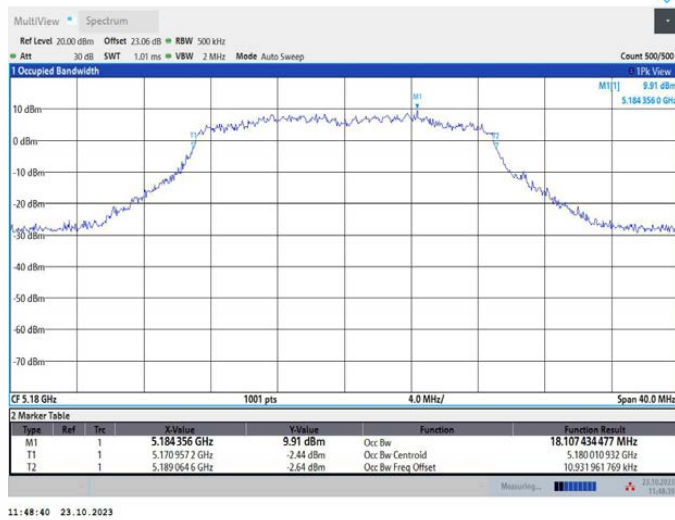
11A_Ant2_5825



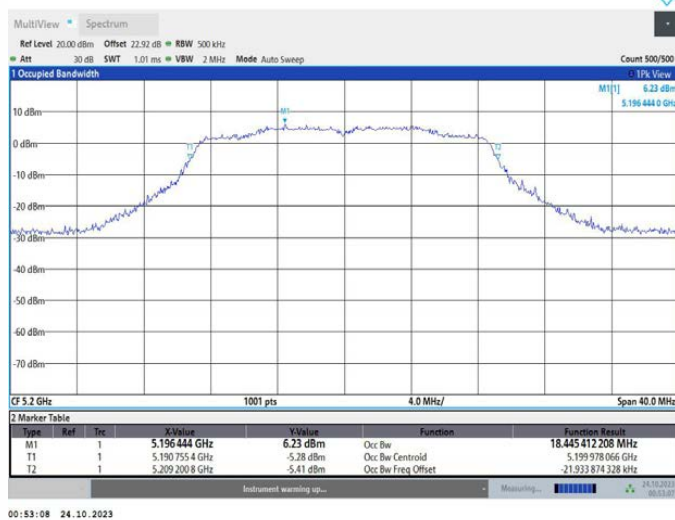
11N20MIMO_Ant1_5180



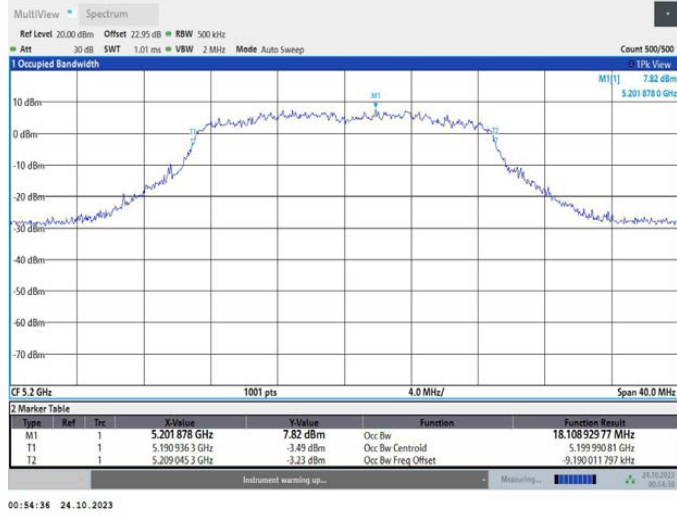
11N20MIMO_Ant2_5180



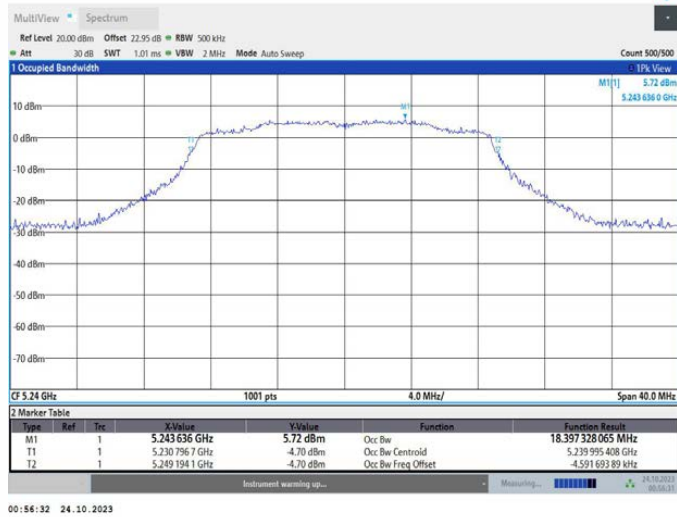
11N20MIMO_Ant1_5200



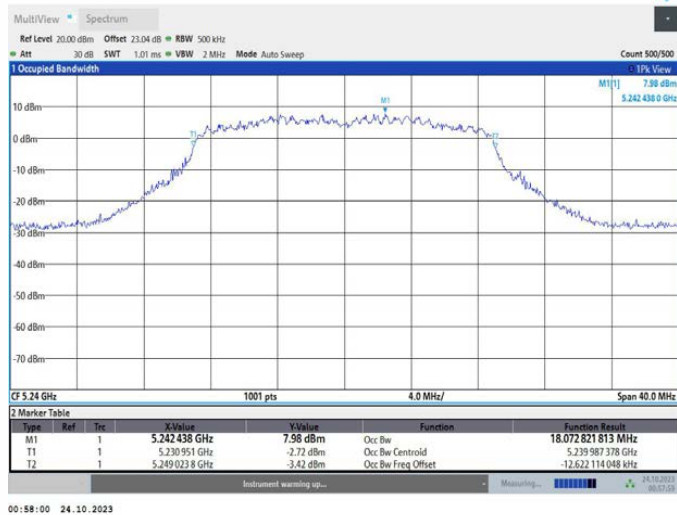
11N20MIMO_Ant2_5200



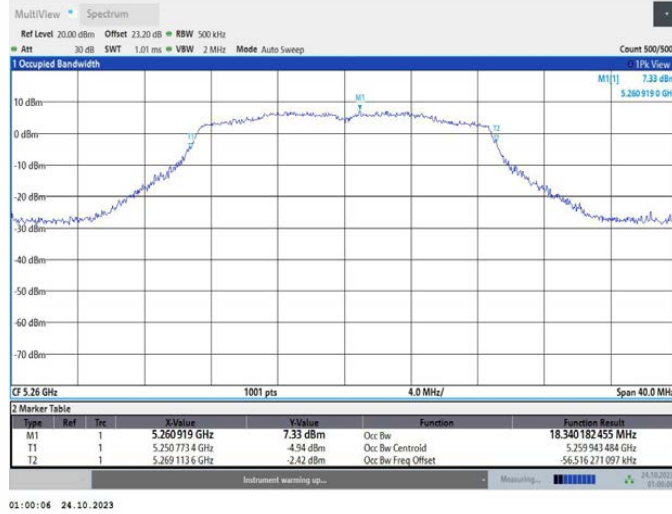
11N20MIMO_Ant1_5240



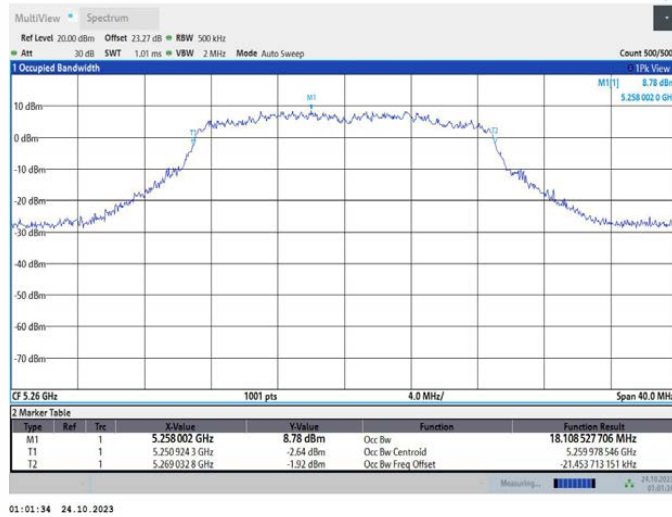
11N20MIMO_Ant2_5240



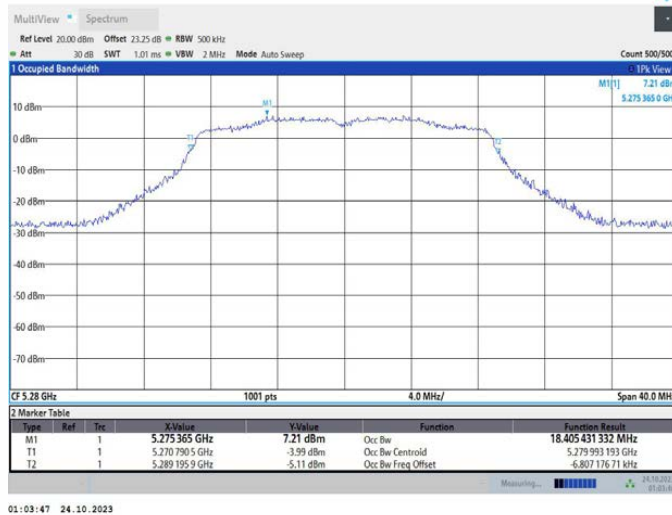
11N20MIMO_Ant1_5260



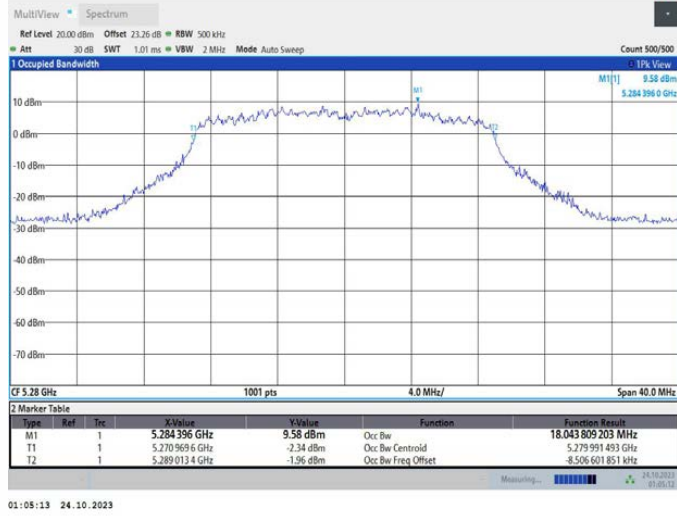
11N20MIMO_Ant2_5260



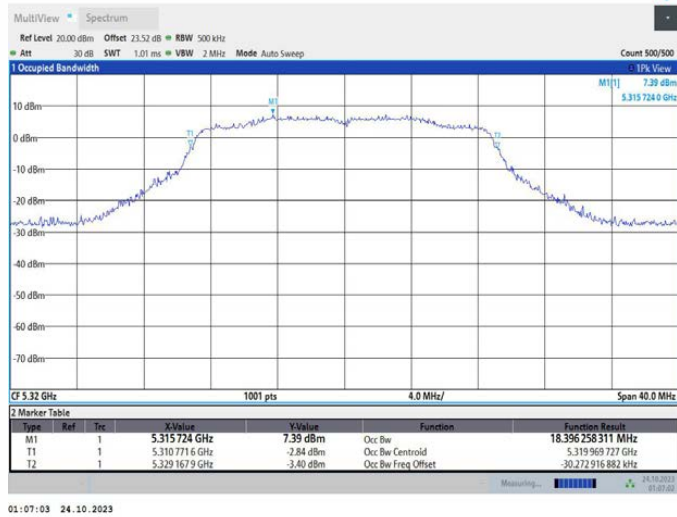
11N20MIMO_Ant1_5280



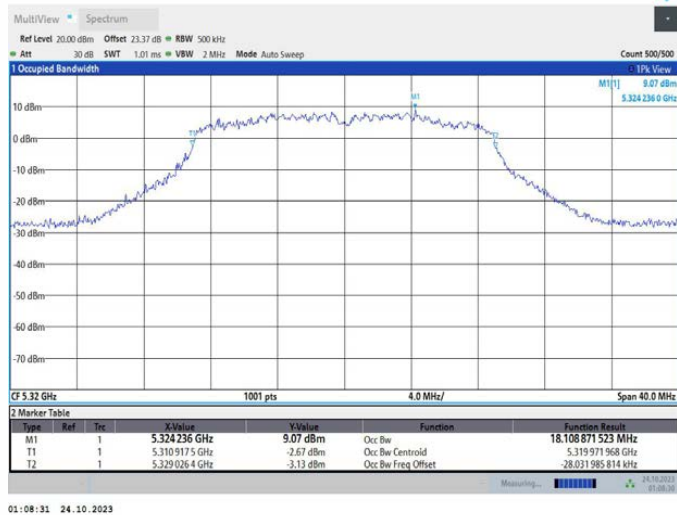
11N20MIMO_Ant2_5280



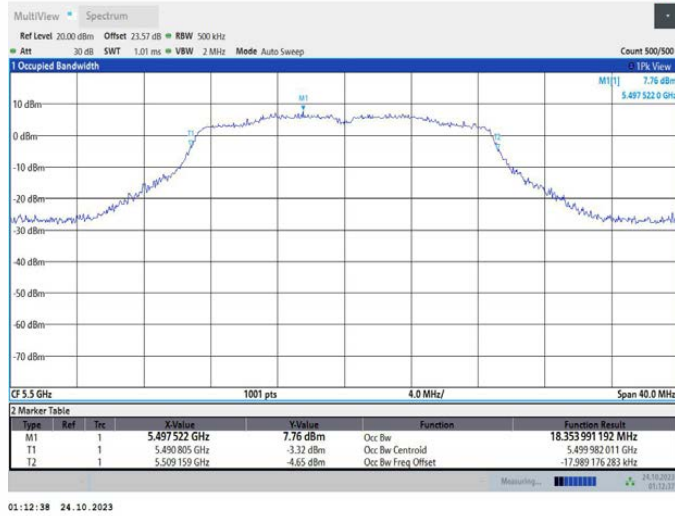
11N20MIMO_Ant1_5320



11N20MIMO_Ant2_5320

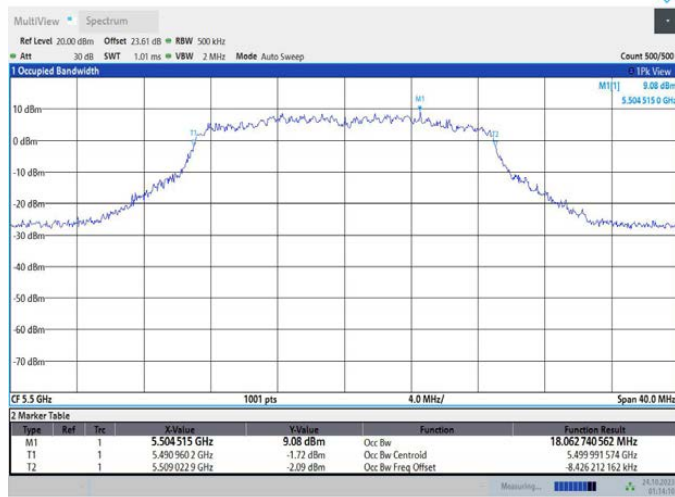


11N20MIMO_Ant1_5500



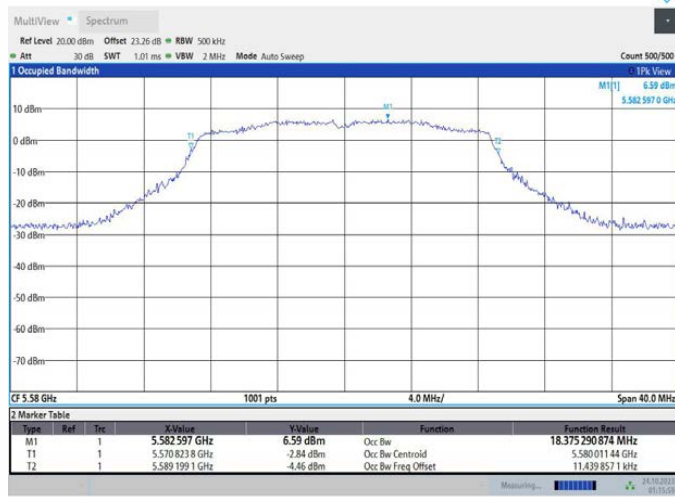
01:12:38 24.10.2023

11N20MIMO_Ant2_5500



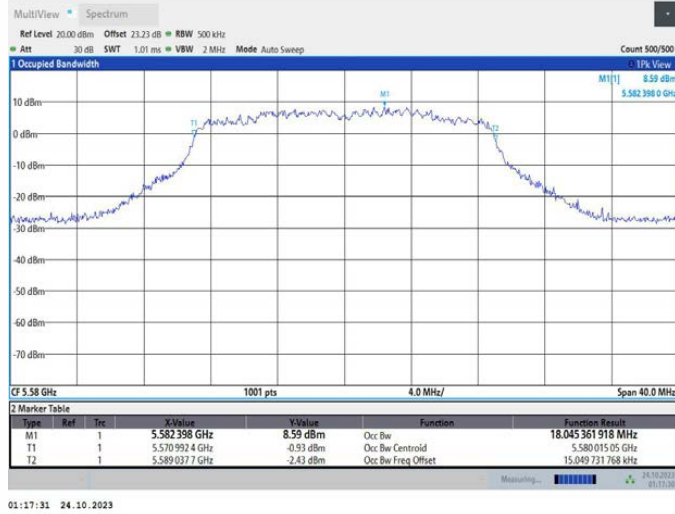
01:14:10 24.10.2023

11N20MIMO_Ant1_5580



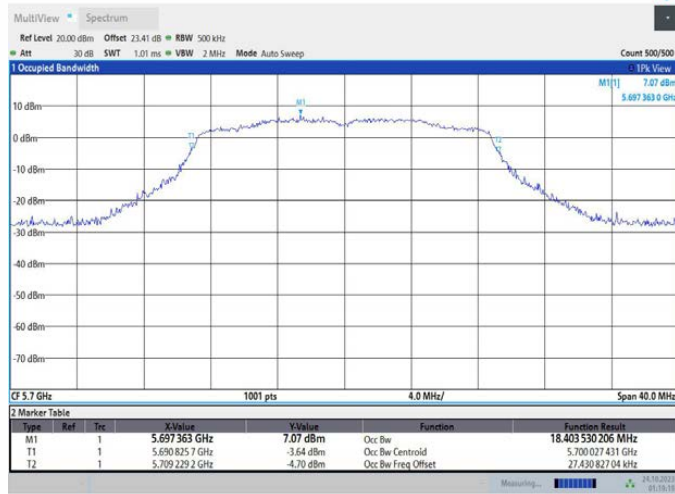
01:15:59 24.10.2023

11N20MIMO_Ant2_5580



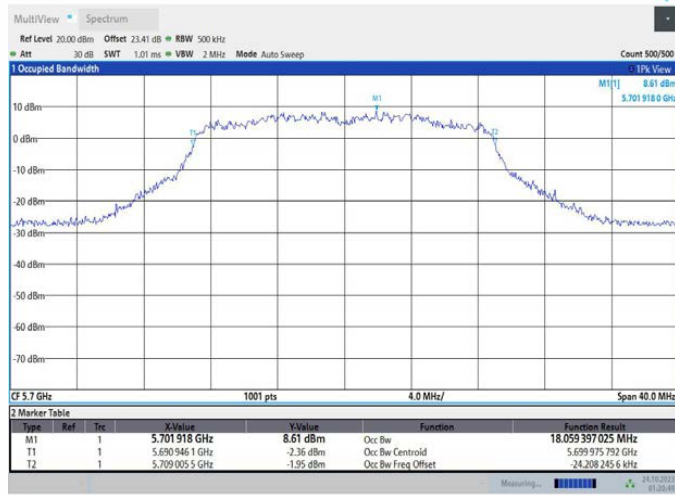
01:17:31 24.10.2023

11N20MIMO_Ant1_5700



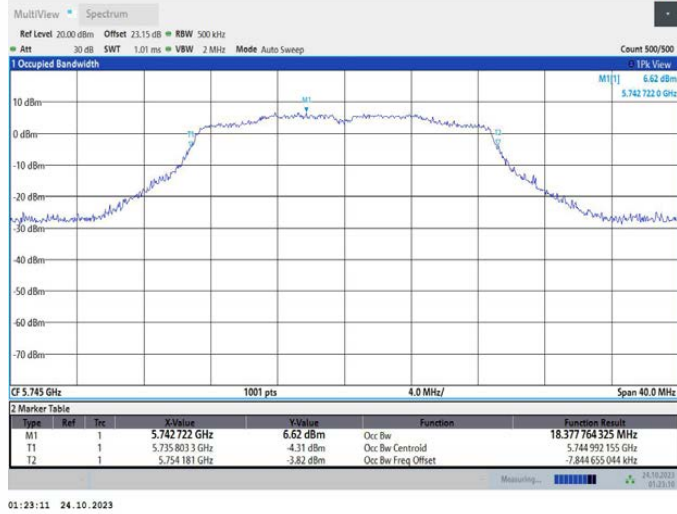
01:19:20 24.10.2023

11N20MIMO_Ant2_5700

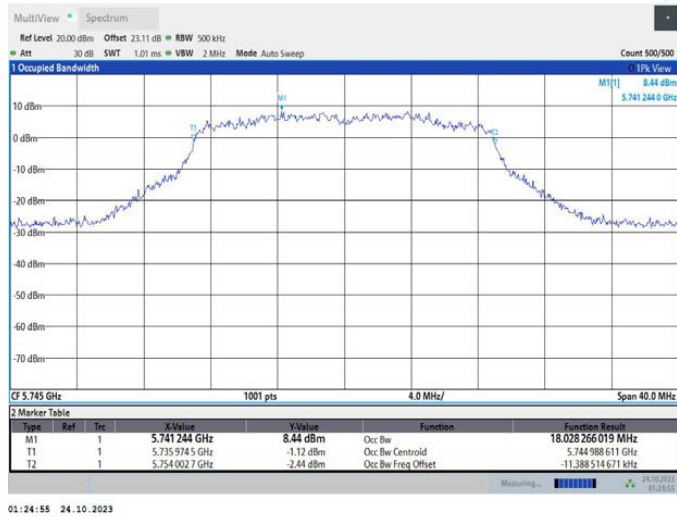


01:20:50 24.10.2023

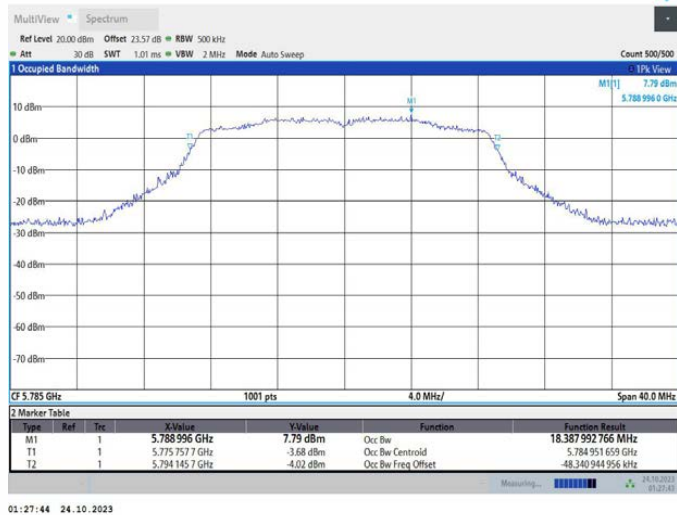
11N20MIMO_Ant1_5745



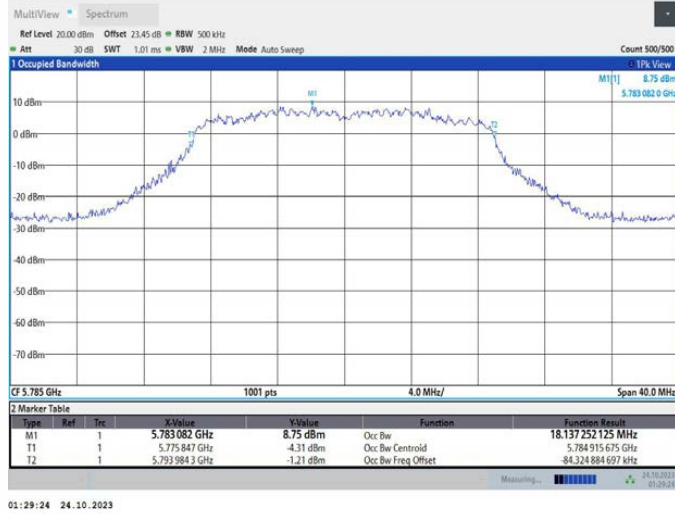
11N20MIMO_Ant2_5745



11N20MIMO_Ant1_5785

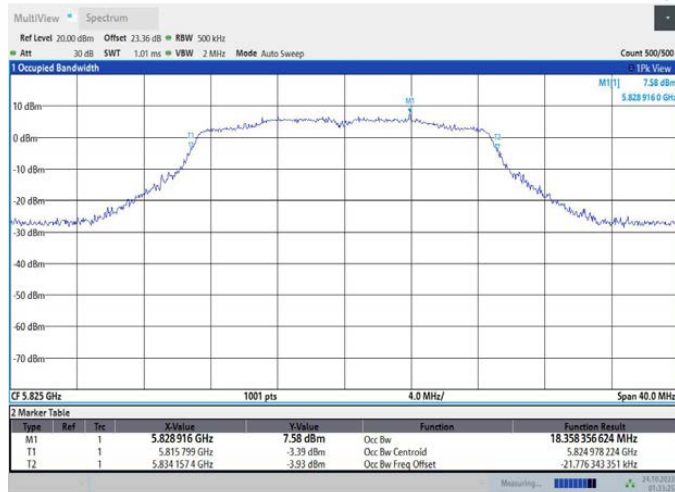


11N20MIMO_Ant2_5785



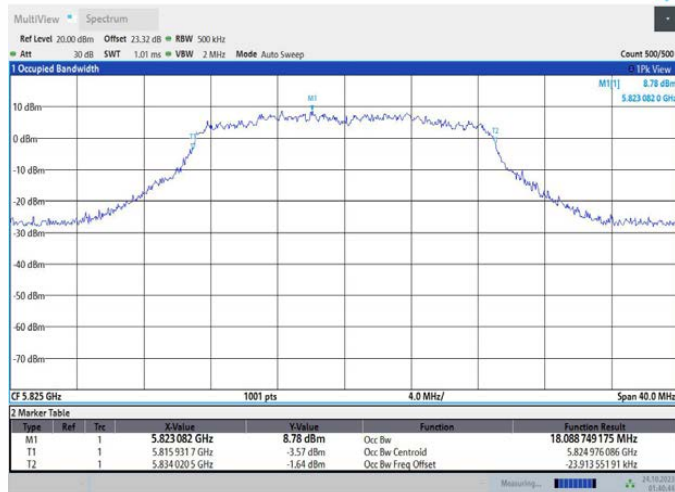
01:29:24 24.10.2023

11N20MIMO_Ant1_5825



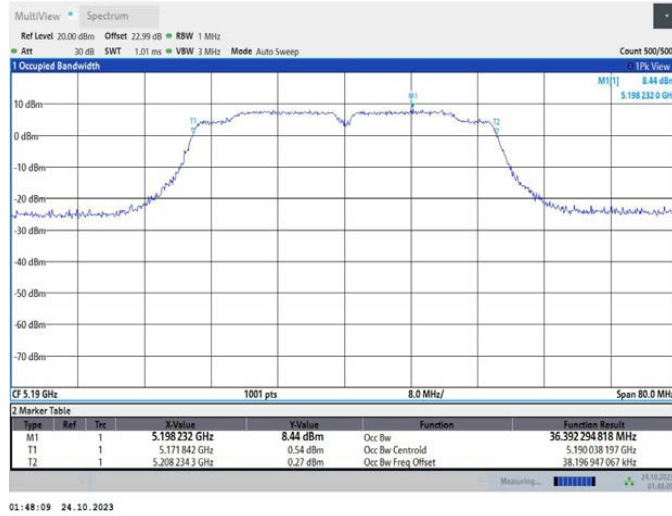
01:33:25 24.10.2023

11N20MIMO_Ant2_5825

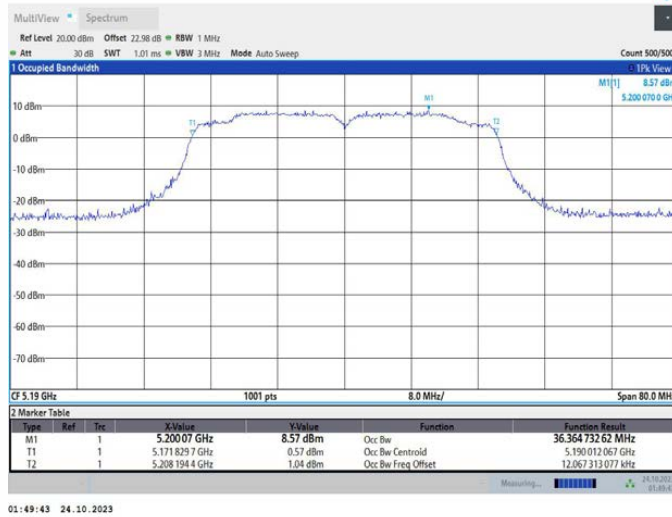


01:40:44 24.10.2023

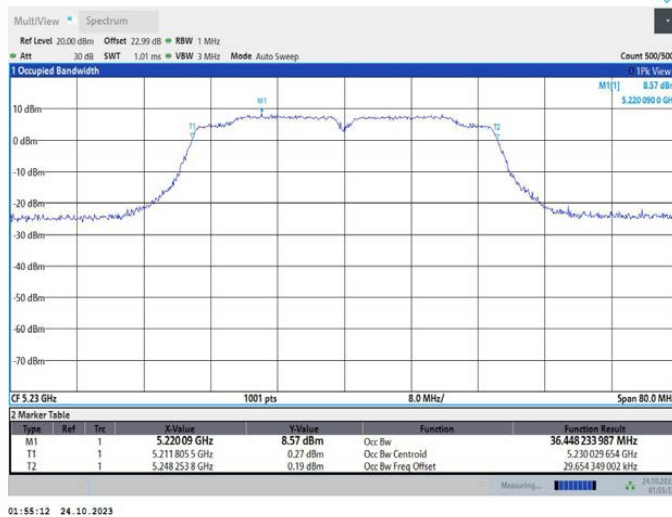
11N40MIMO_Ant1_5190



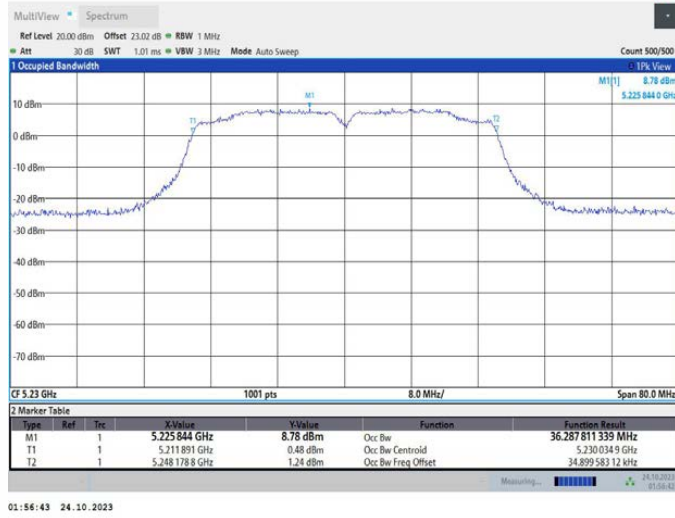
11N40MIMO_Ant2_5190



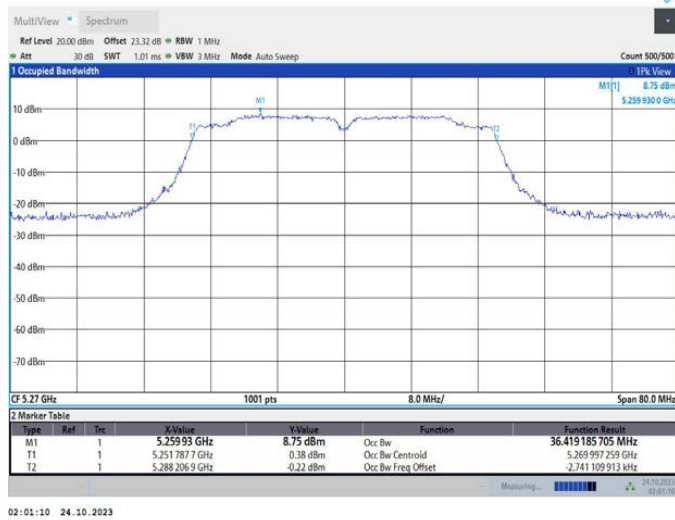
11N40MIMO_Ant1_5230



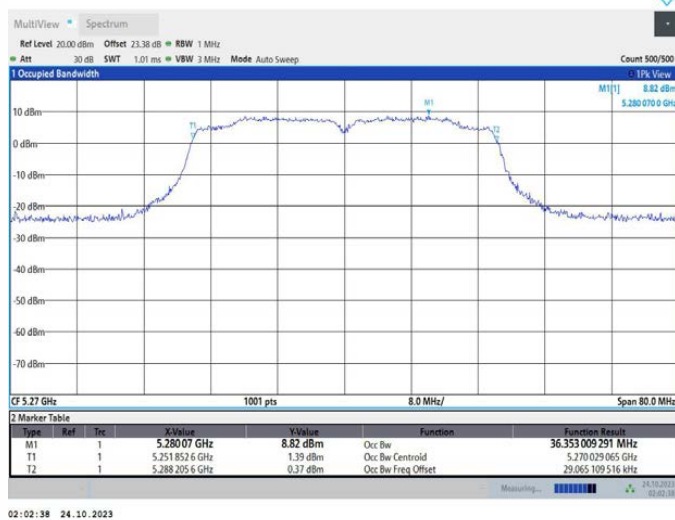
11N40MIMO_Ant2_5230



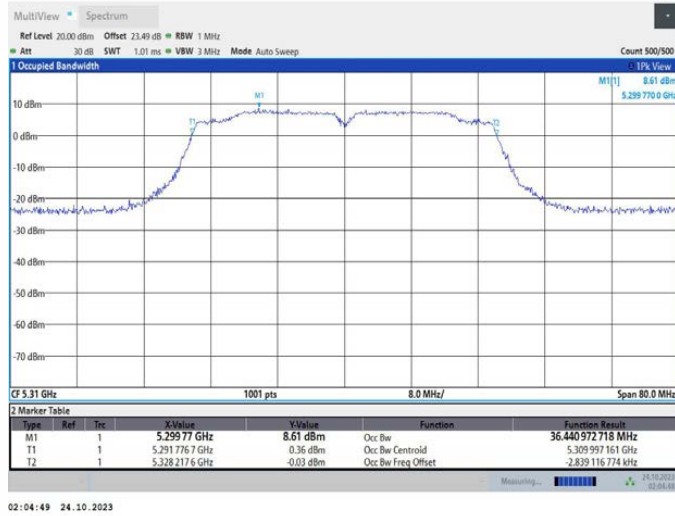
11N40MIMO_Ant1_5270



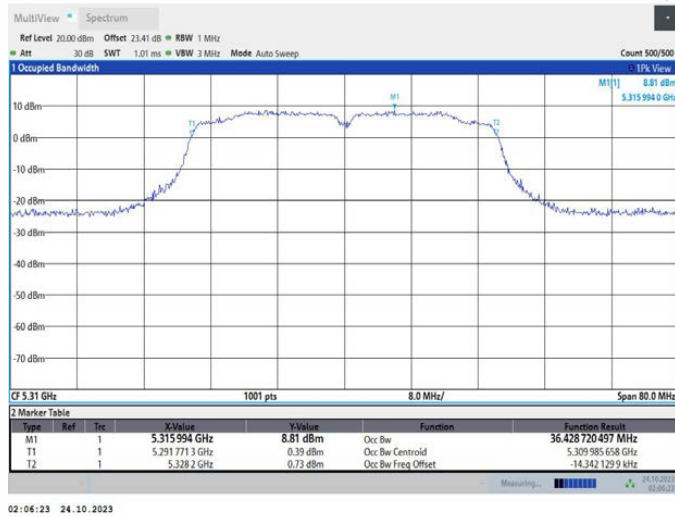
11N40MIMO_Ant2_5270



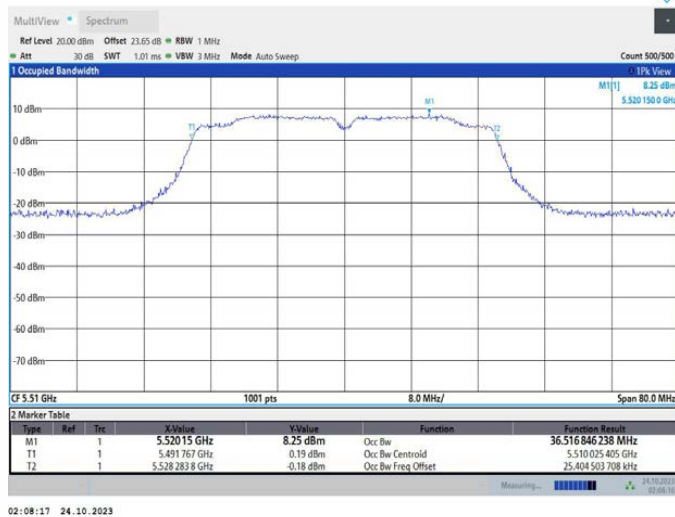
11N40MIMO_Ant1_5310



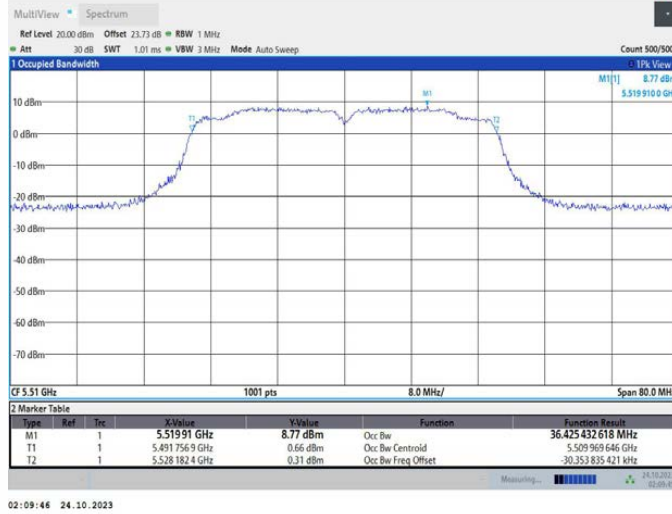
11N40MIMO_Ant2_5310



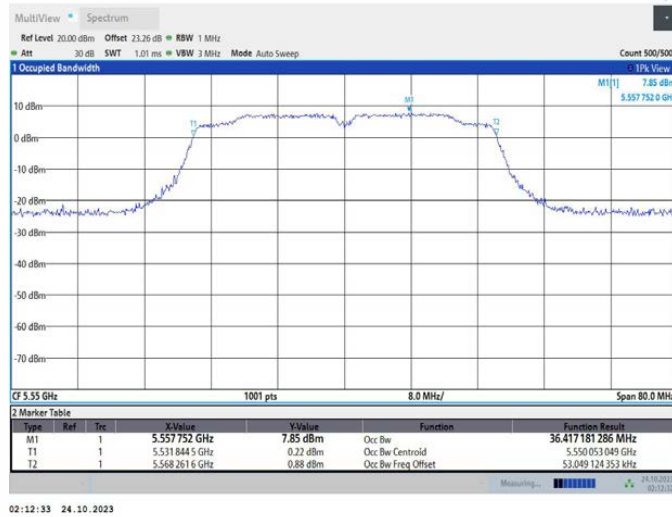
11N40MIMO_Ant1_5510



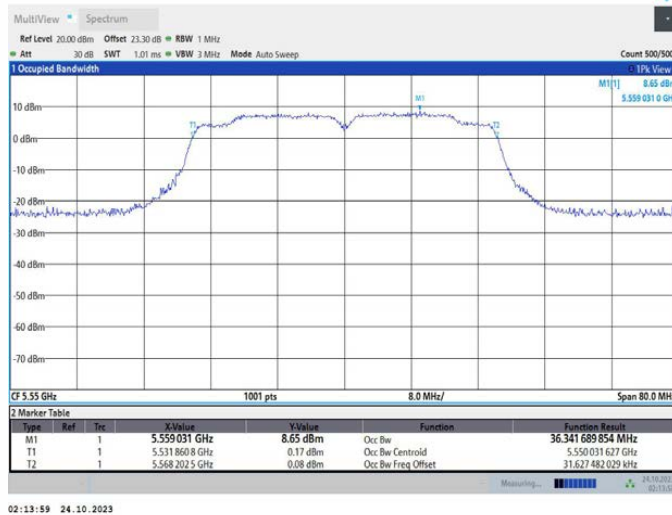
11N40MIMO_Ant2_5510



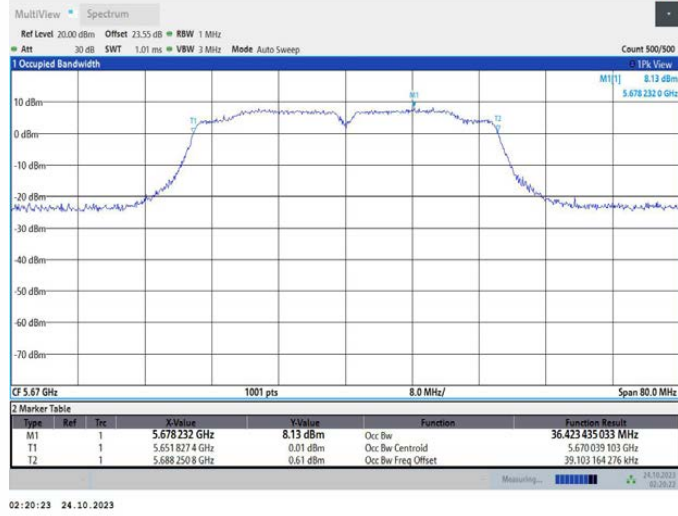
11N40MIMO_Ant1_5550



11N40MIMO_Ant2_5550

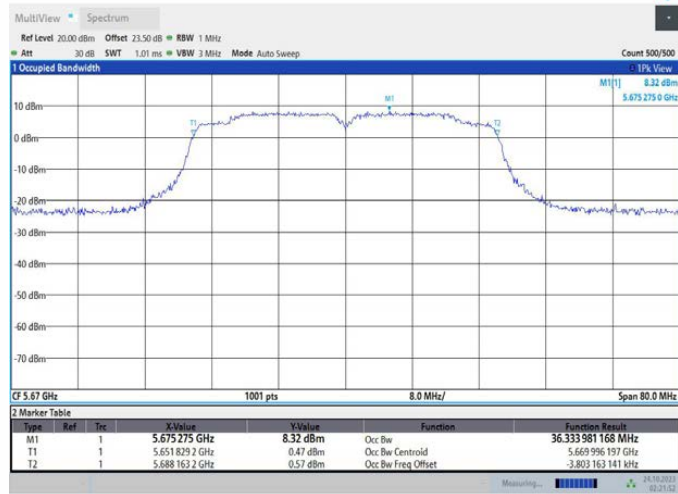


11N40MIMO_Ant1_5670



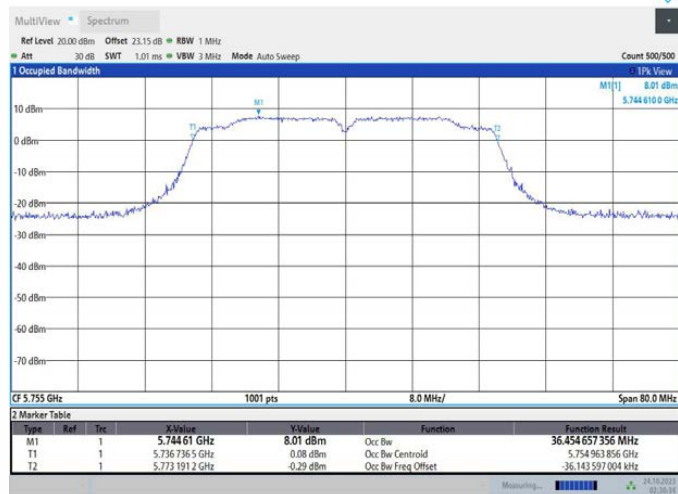
02:20:23 24.10.2023

11N40MIMO_Ant2_5670



02:21:53 24.10.2023

11N40MIMO_Ant1_5755

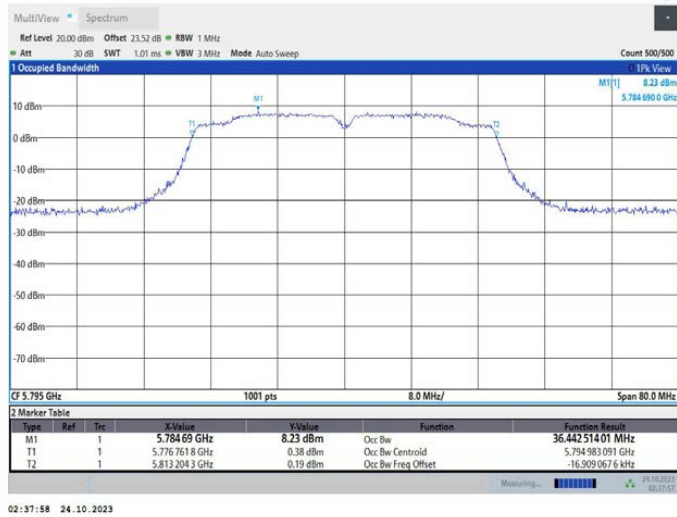


02:30:35 24.10.2023

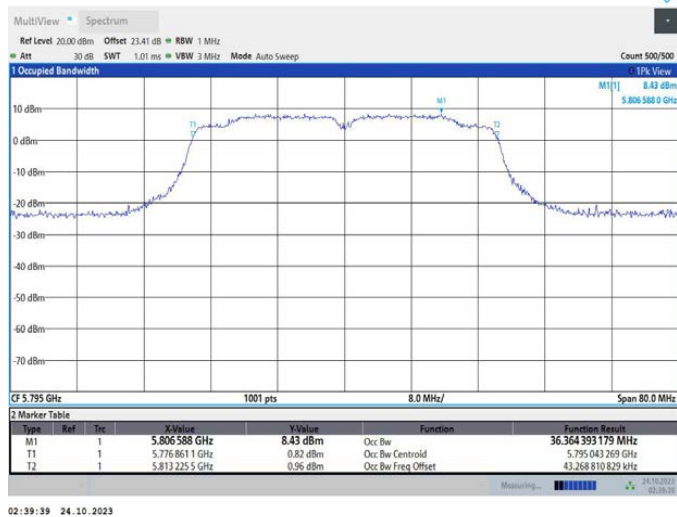
11N40MIMO_Ant2_5755



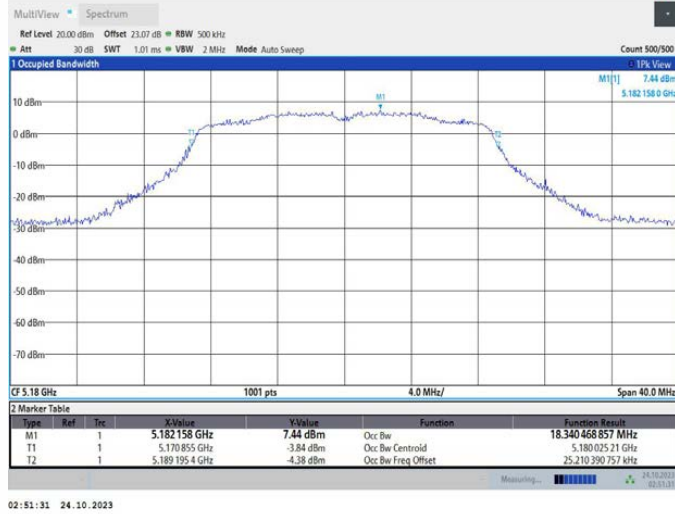
11N40MIMO_Ant1_5795



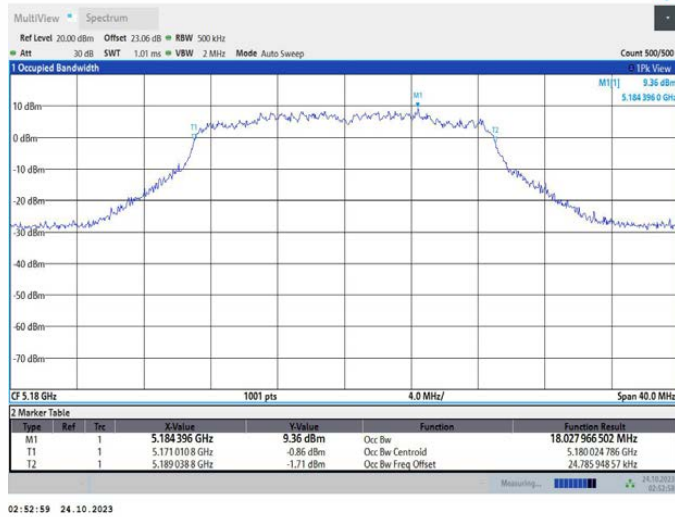
11N40MIMO_Ant2_5795



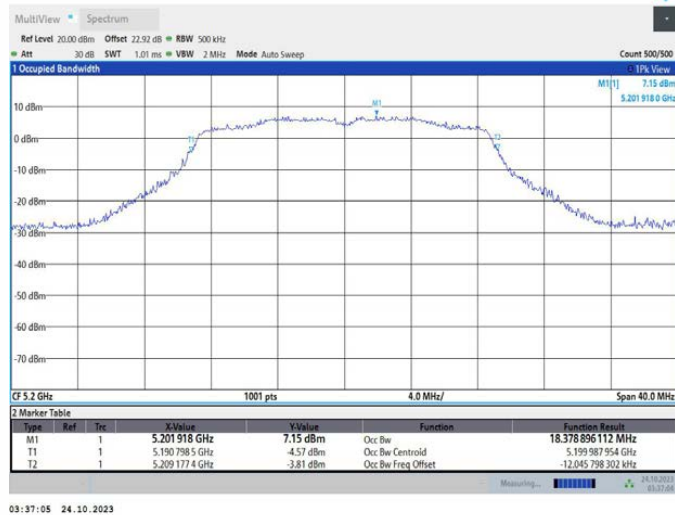
11AC20MIMO_Ant1_5180



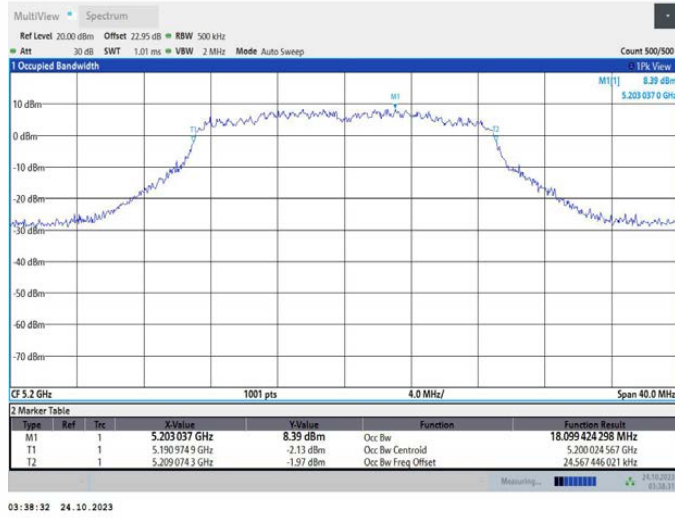
11AC20MIMO_Ant2_5180



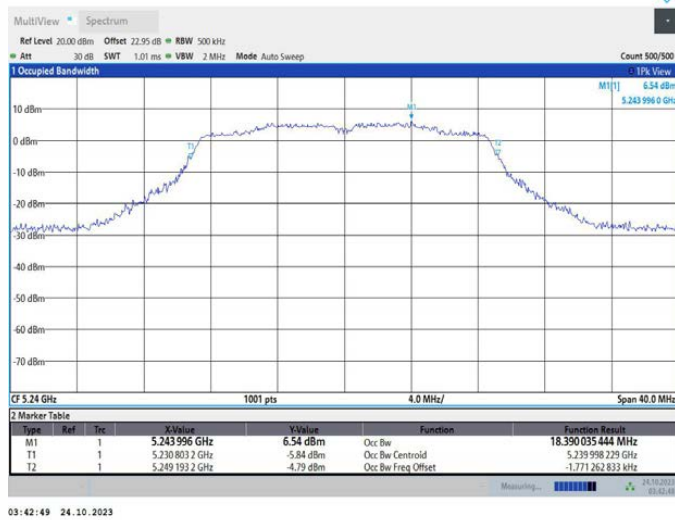
11AC20MIMO_Ant1_5200



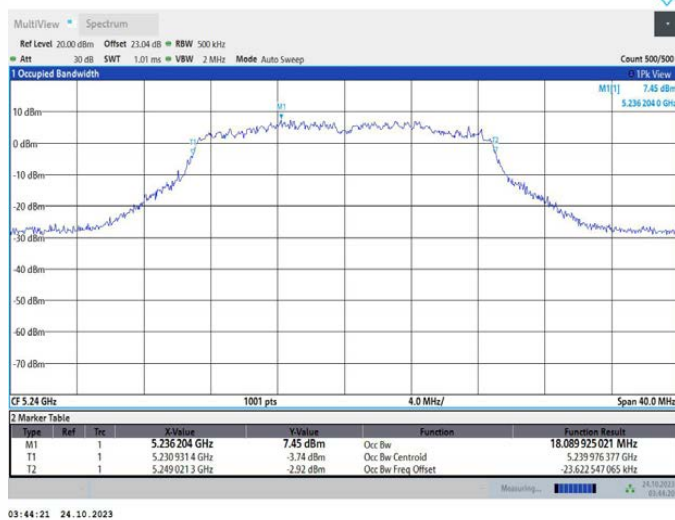
11AC20MIMO_Ant2_5200



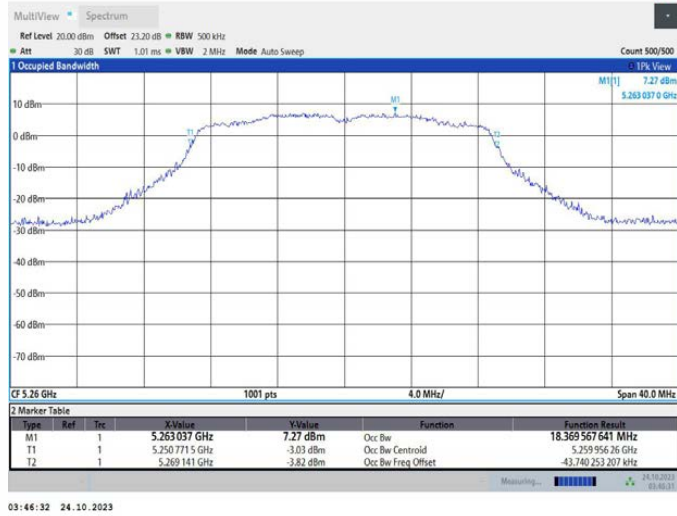
11AC20MIMO_Ant1_5240



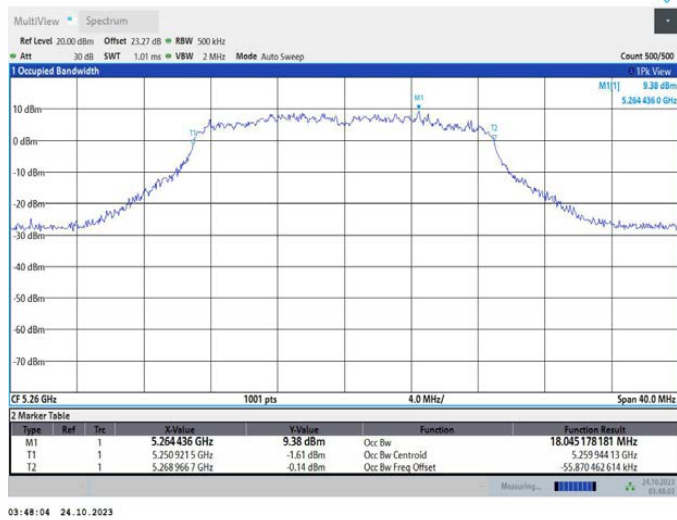
11AC20MIMO_Ant2_5240



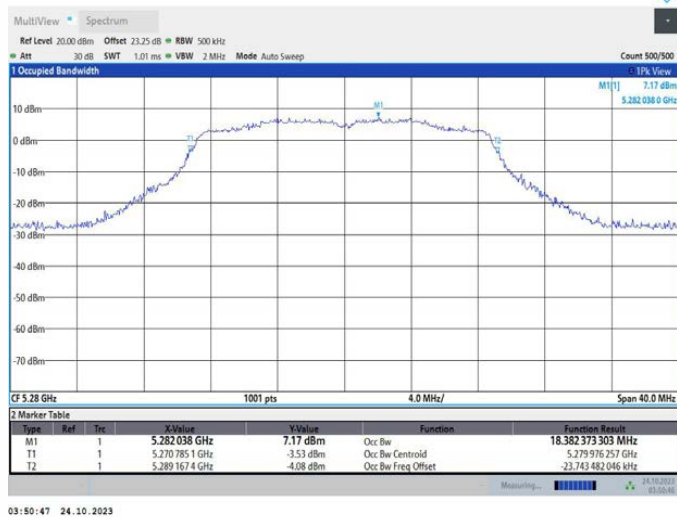
11AC20MIMO_Ant1_5260



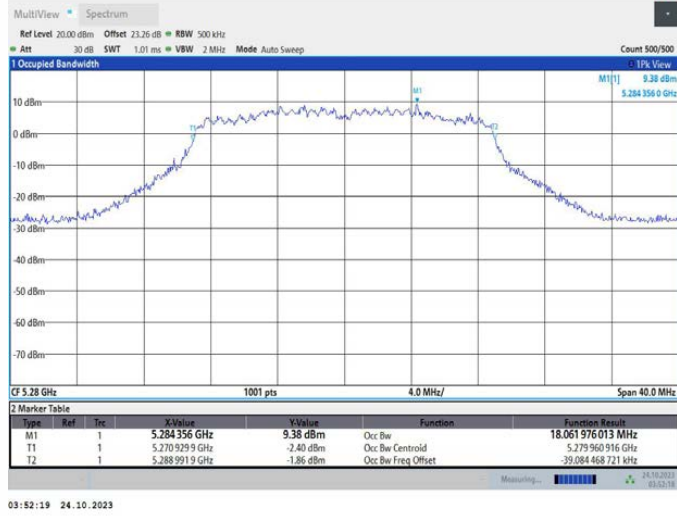
11AC20MIMO_Ant2_5260



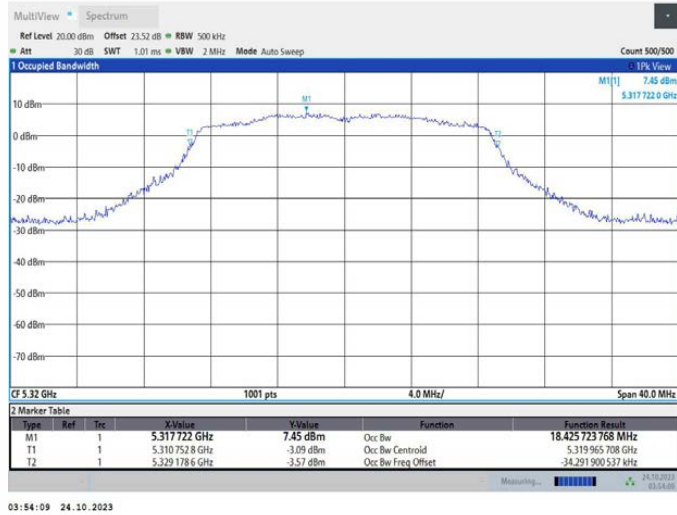
11AC20MIMO_Ant1_5280



11AC20MIMO_Ant2_5280



11AC20MIMO_Ant1_5320



11AC20MIMO_Ant2_5320

