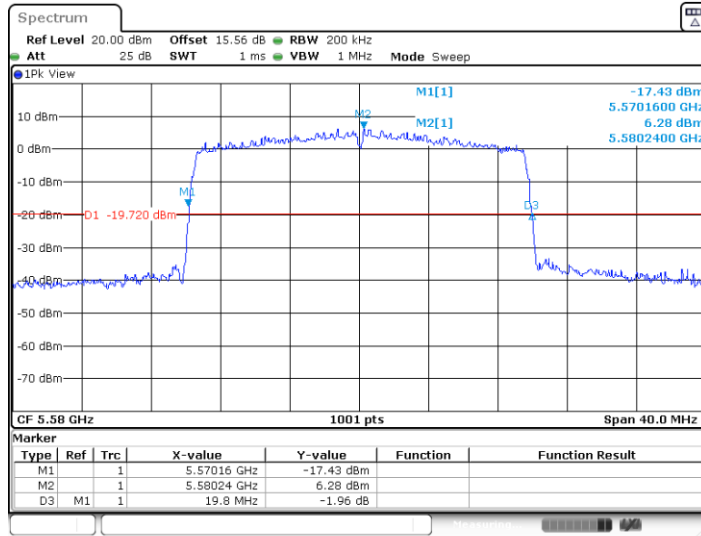
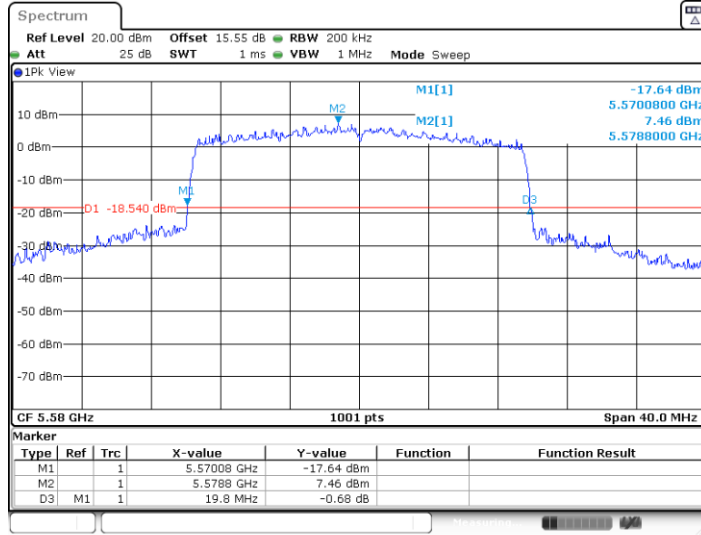


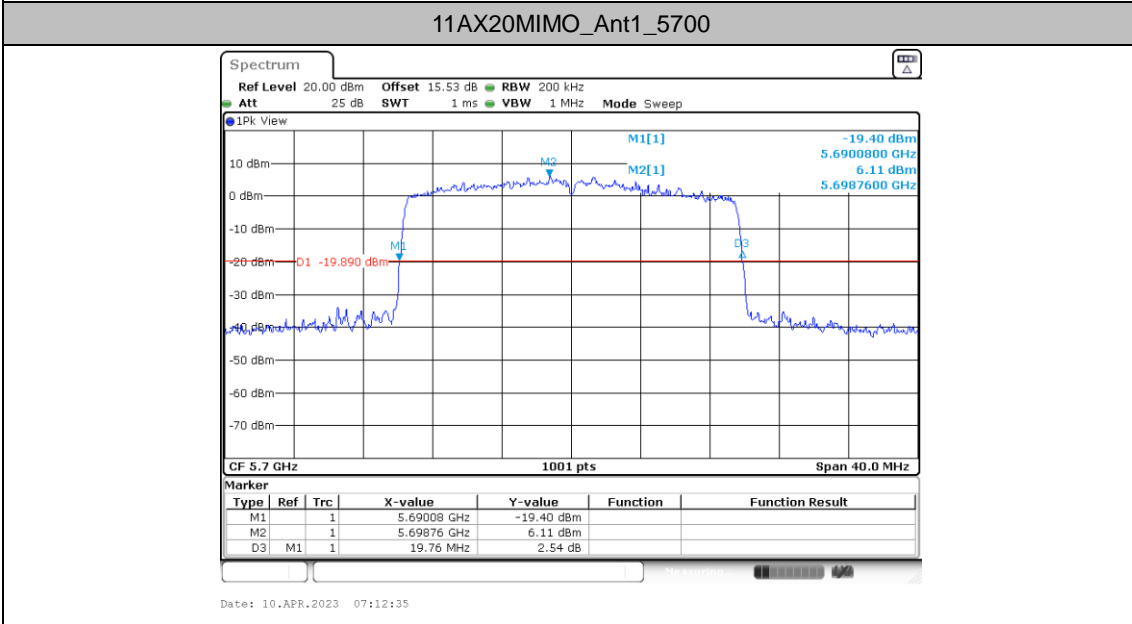
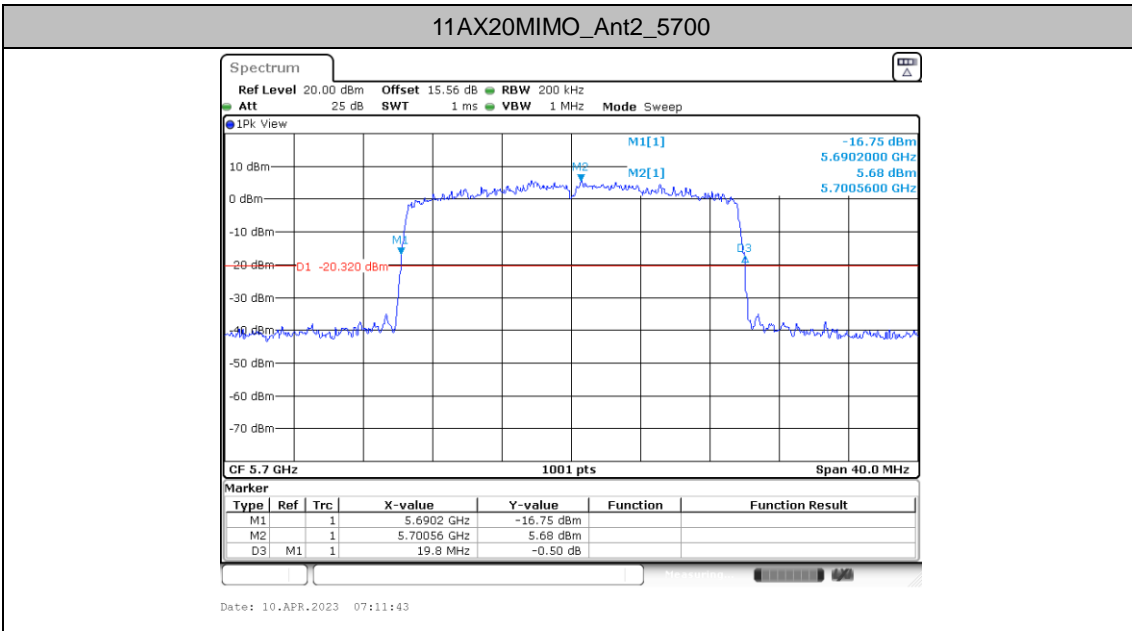


11AX20MIMO_Ant2_5580



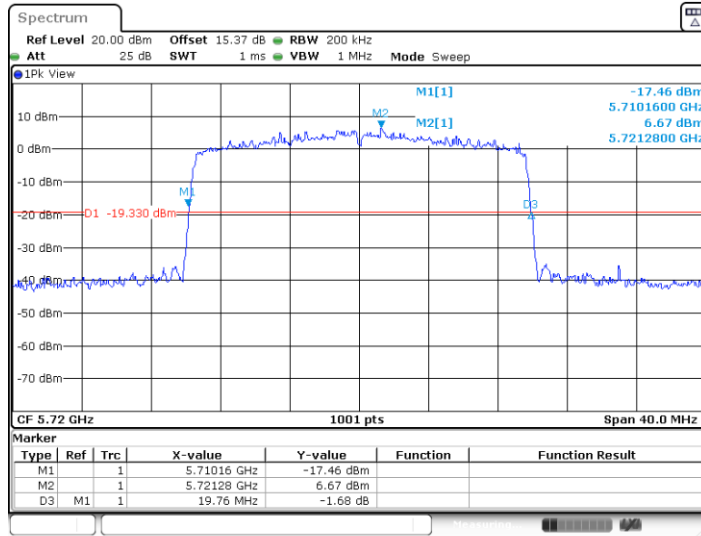
11AX20MIMO_Ant1_5580



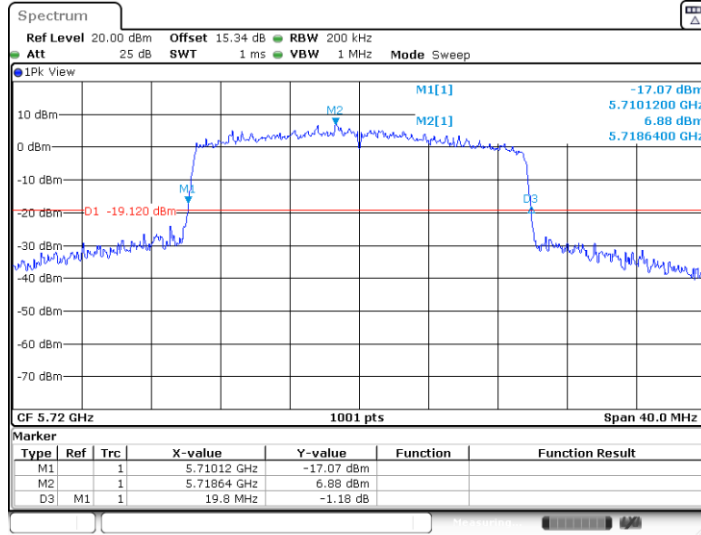




11AX20MIMO_Ant2_5720

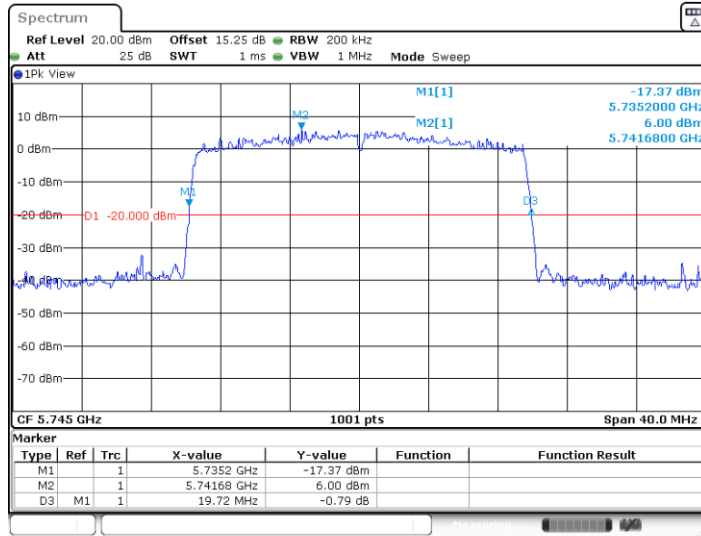


11AX20MIMO_Ant1_5720

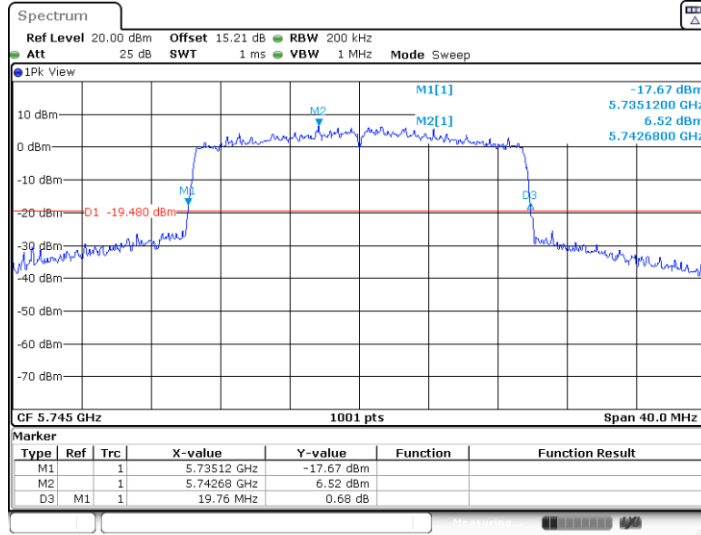


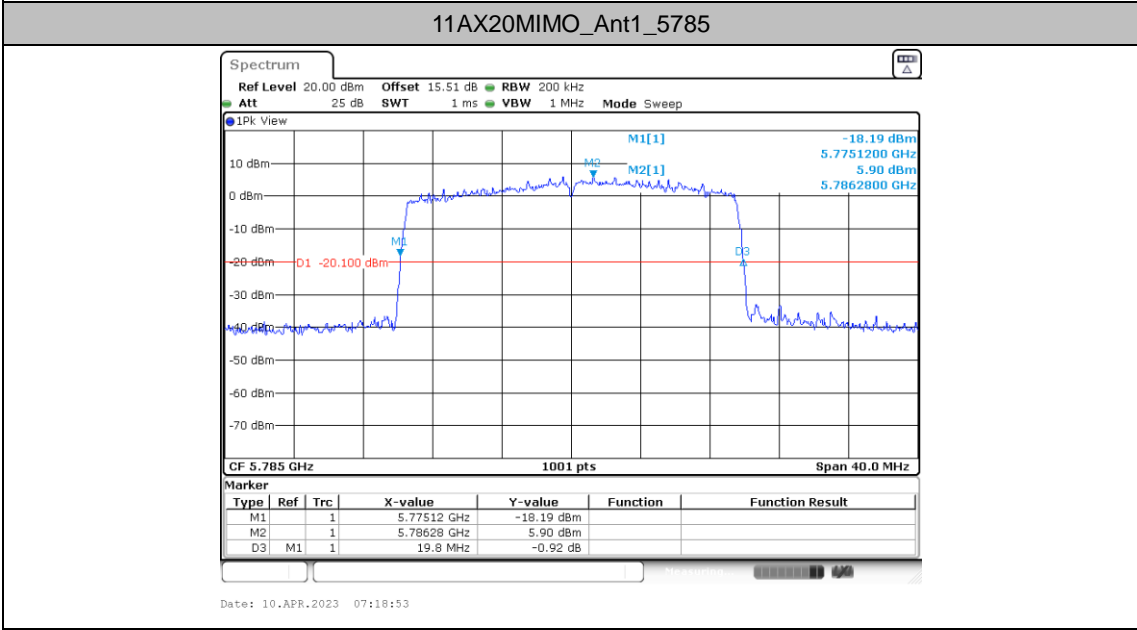
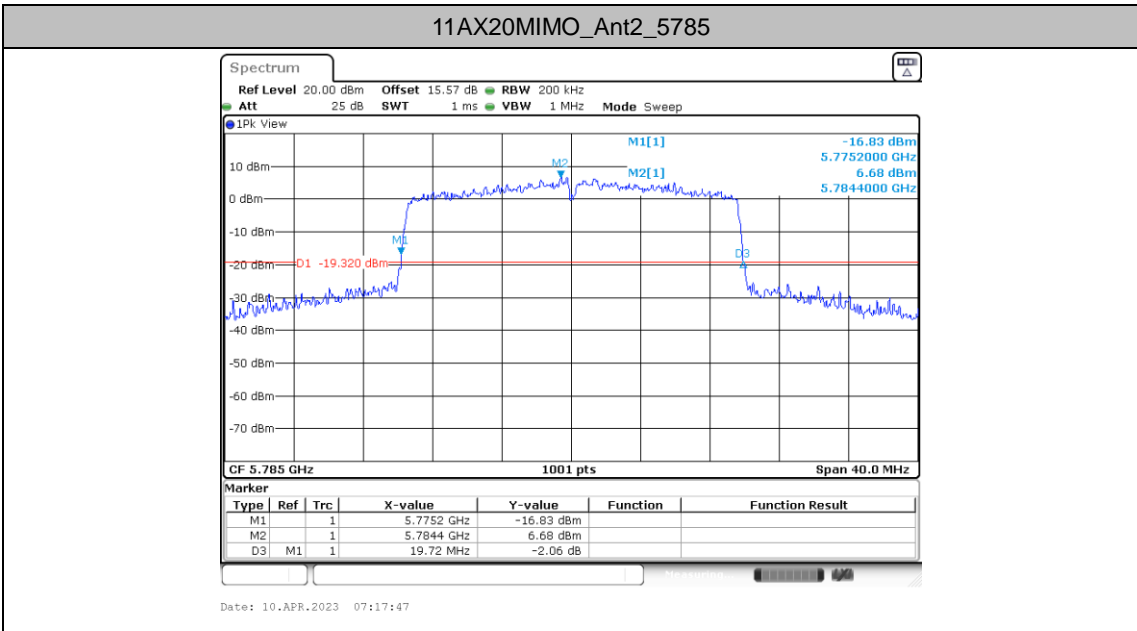


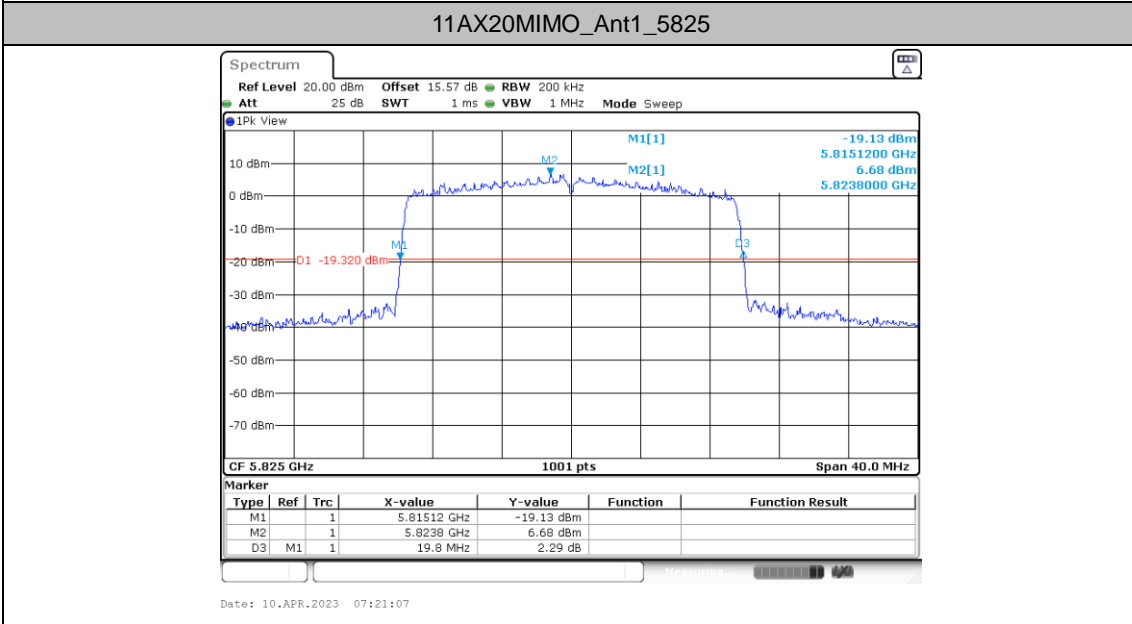
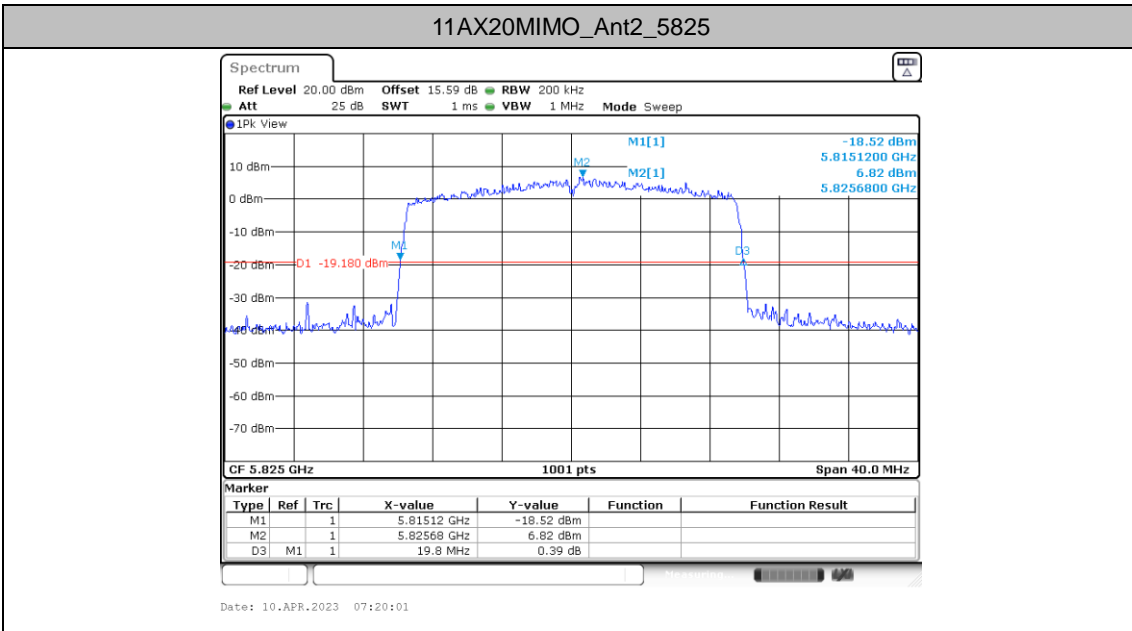
11AX20MIMO_Ant2_5745



11AX20MIMO_Ant1_5745

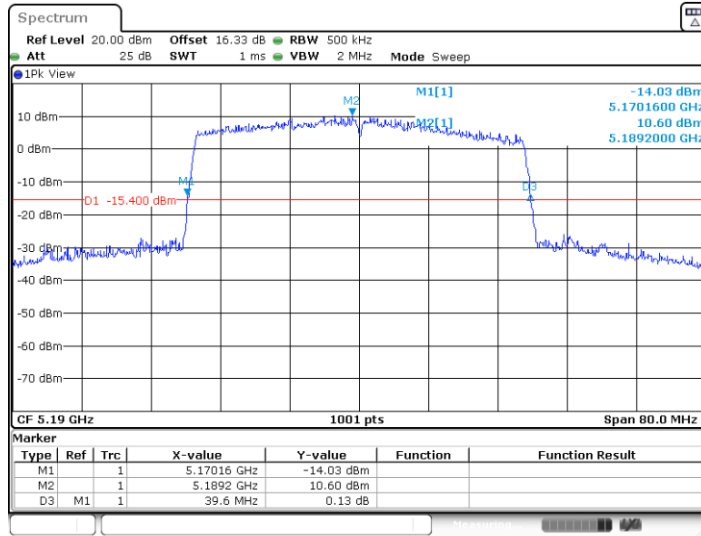




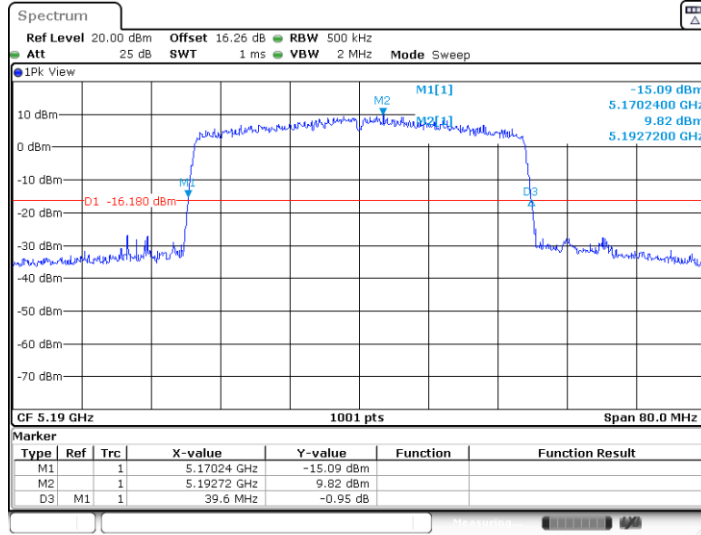


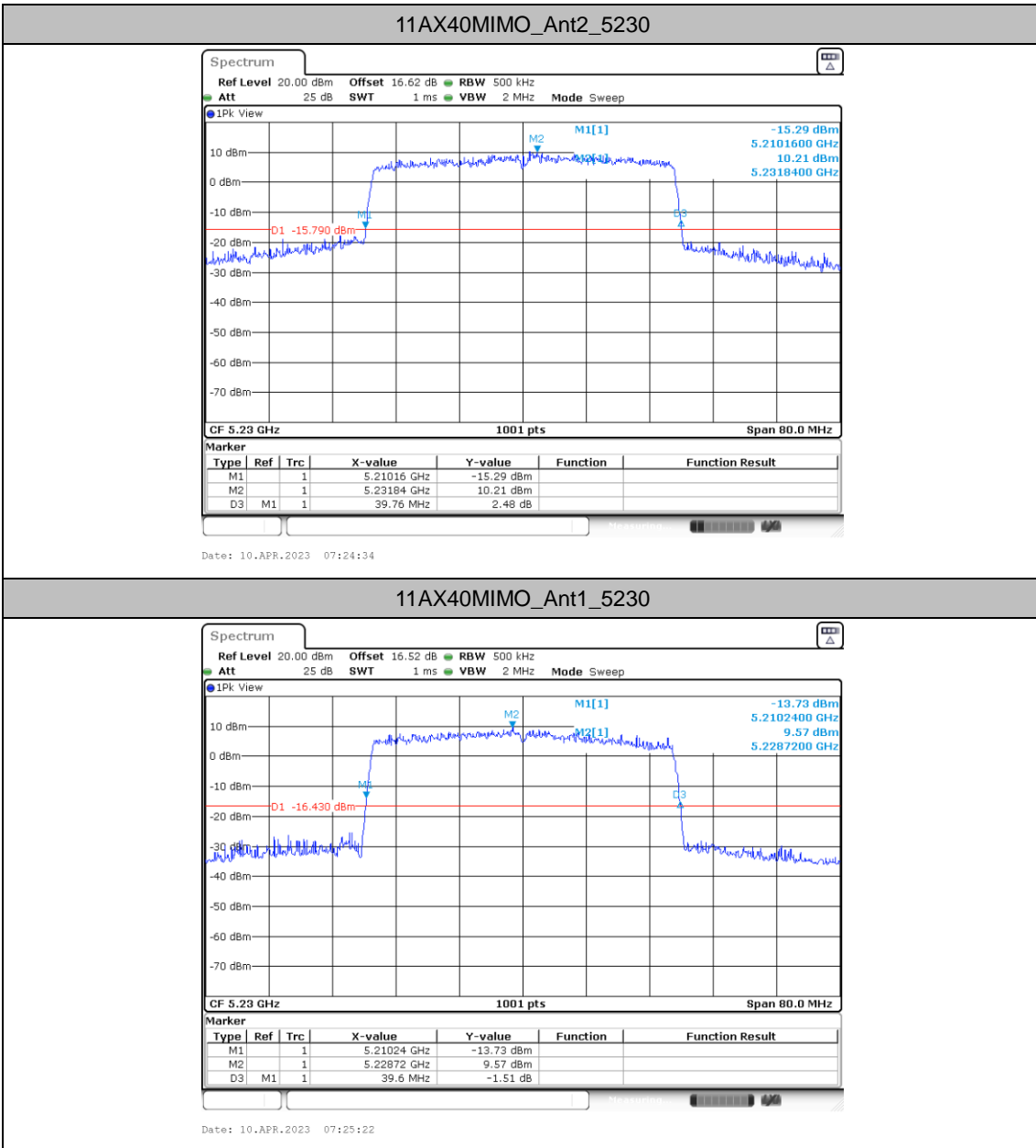


11AX40MIMO_Ant2_5190



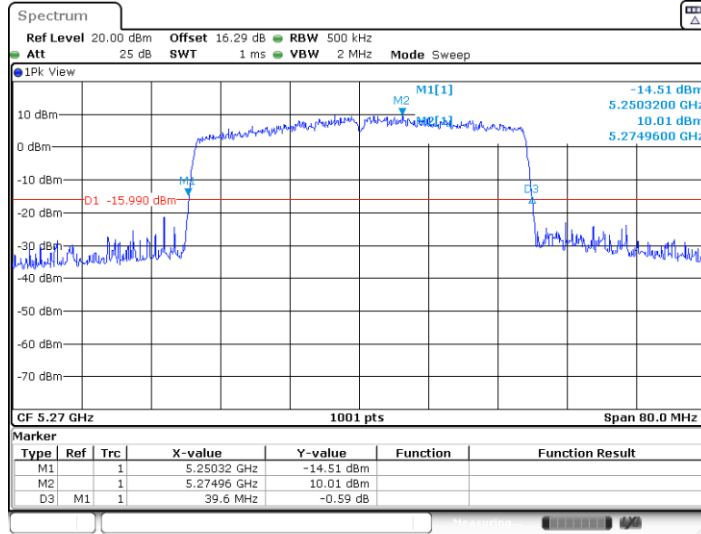
11AX40MIMO_Ant1_5190





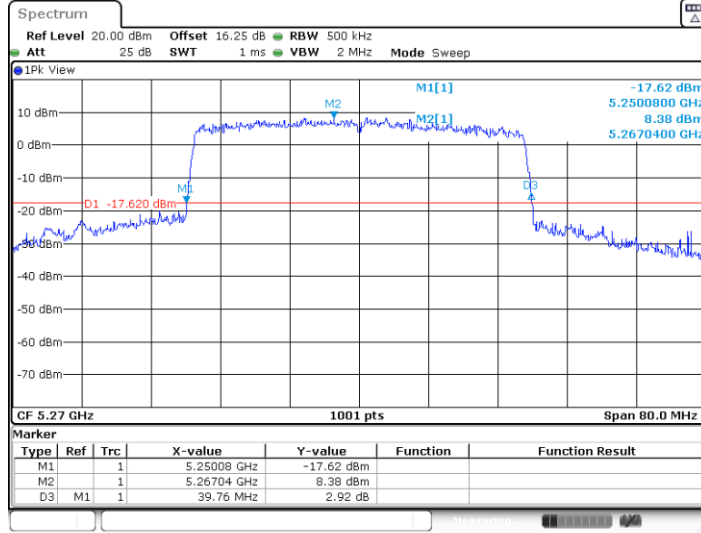


11AX40MIMO_Ant2_5270



Date: 10.APR.2023 07:26:11

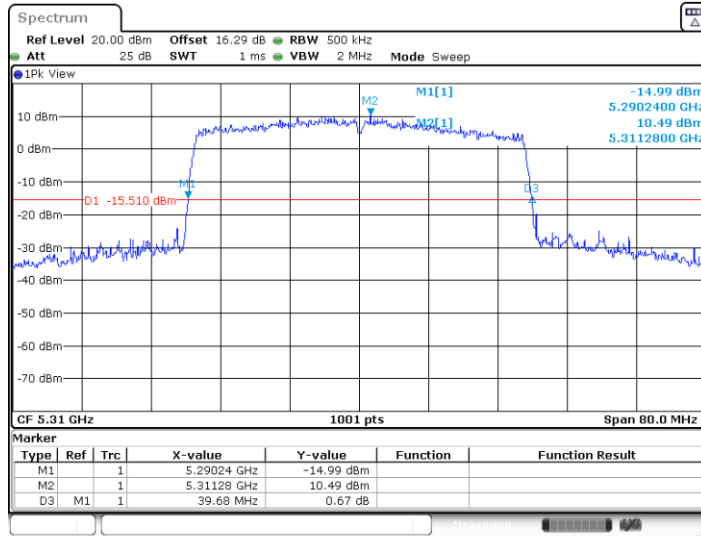
11AX40MIMO_Ant1_5270



Date: 10.APR.2023 07:26:54

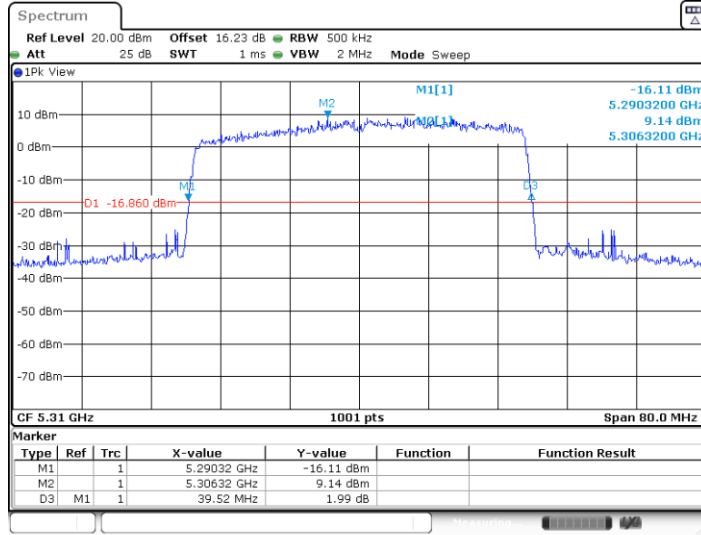


11AX40MIMO_Ant2_5310

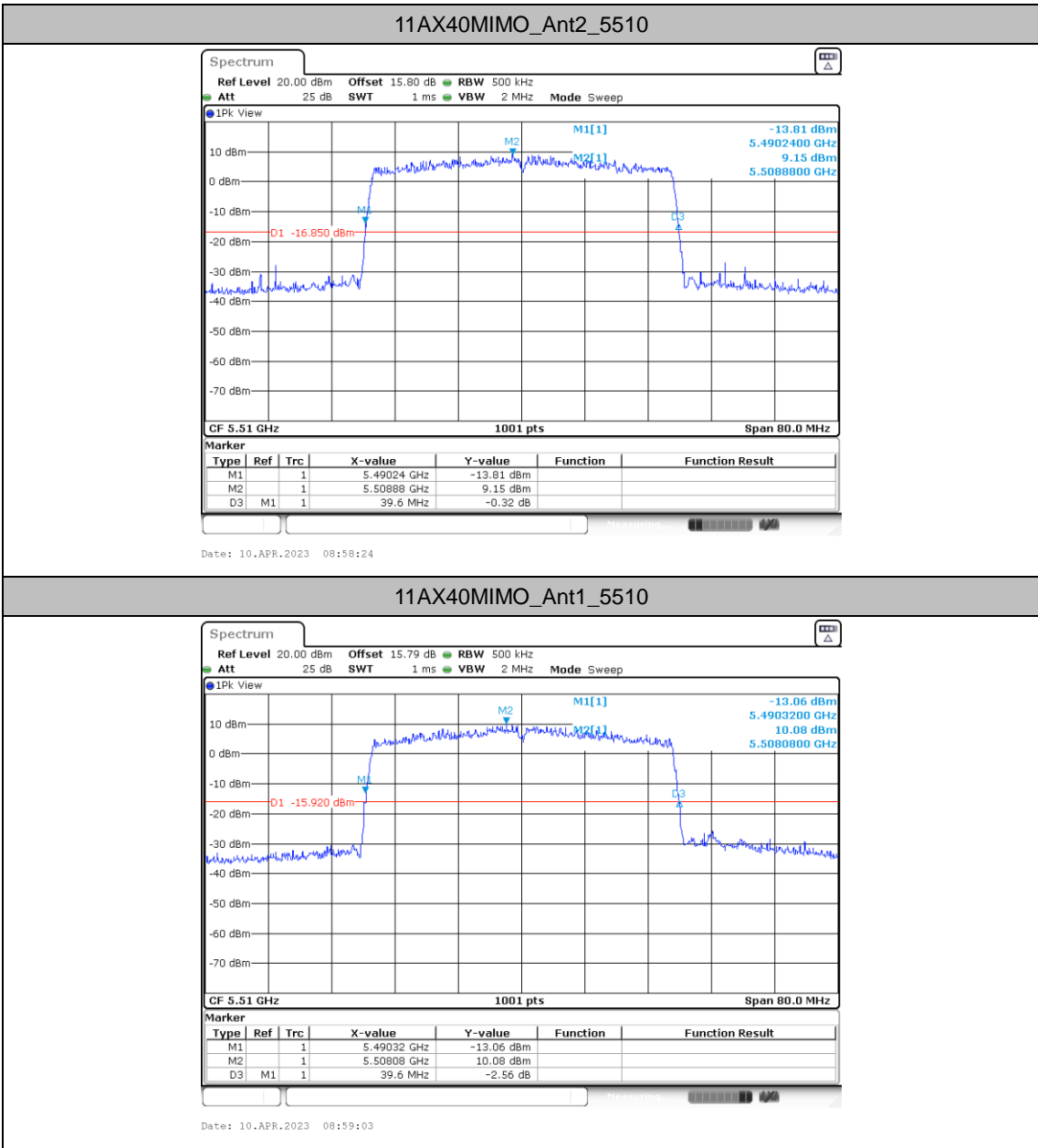


Date: 10.APR.2023 07:27:38

11AX40MIMO_Ant1_5310

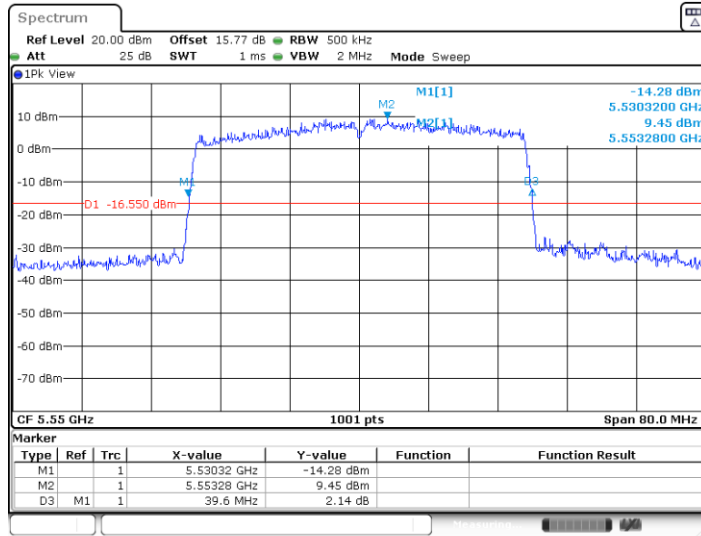


Date: 10.APR.2023 07:28:29



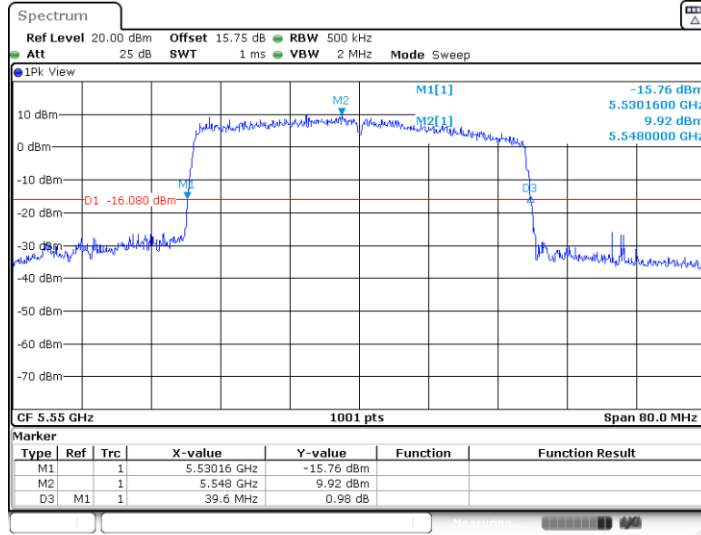


11AX40MIMO_Ant2_5550

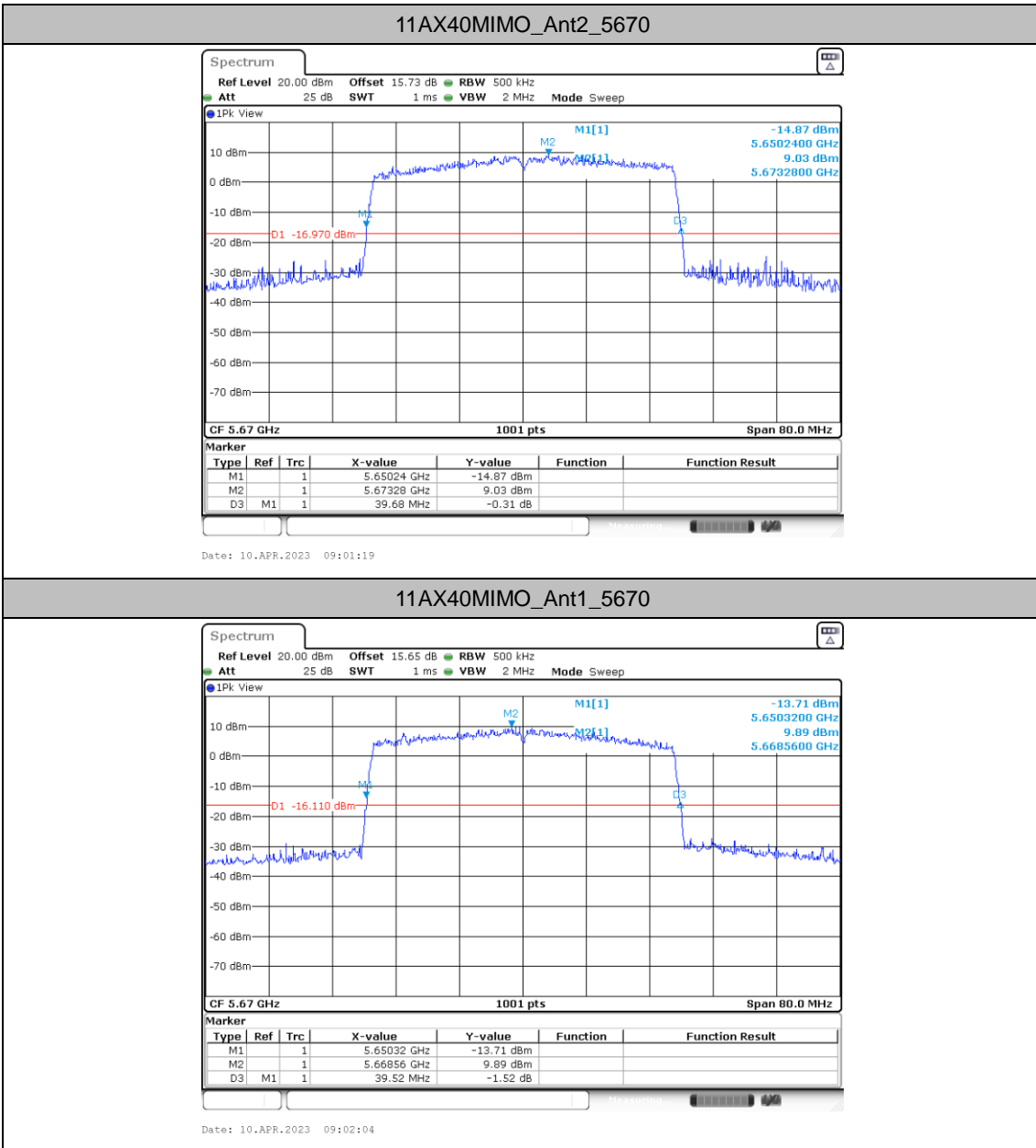


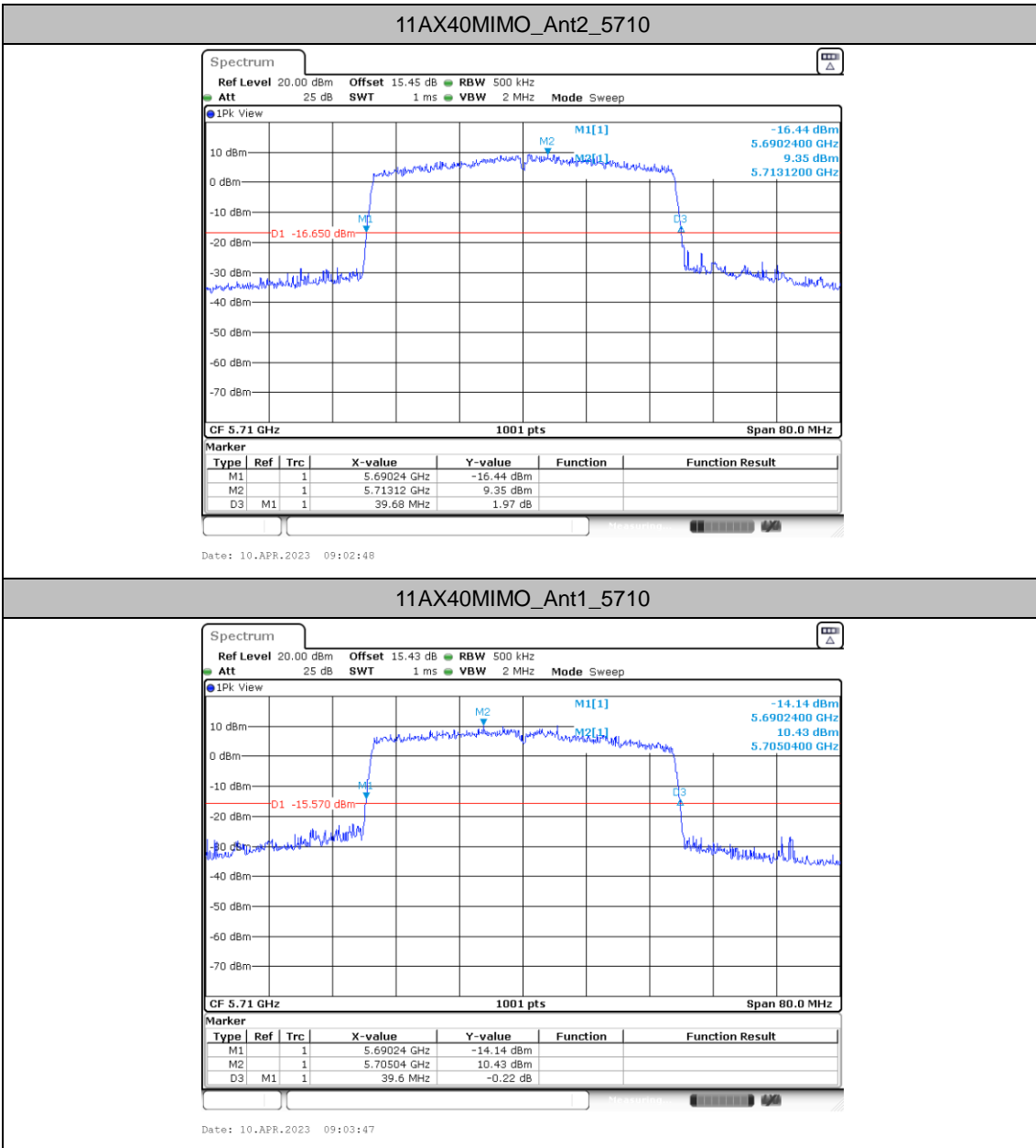
Date: 10.APR.2023 08:59:50

11AX40MIMO_Ant1_5550



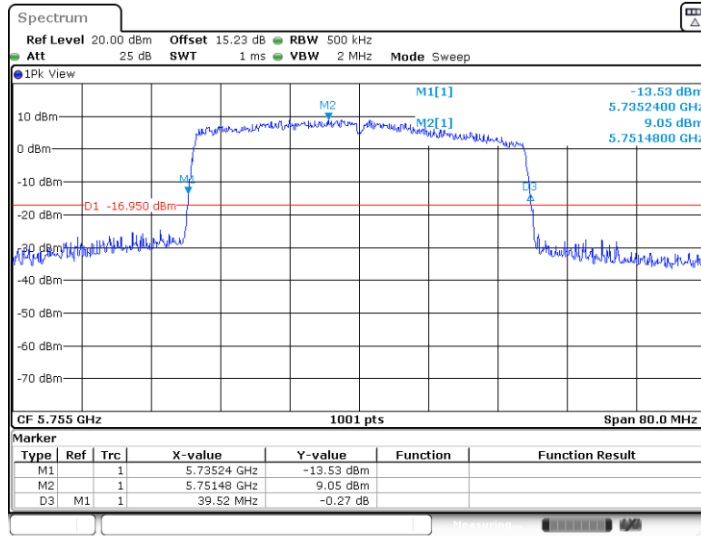
Date: 10.APR.2023 09:00:32



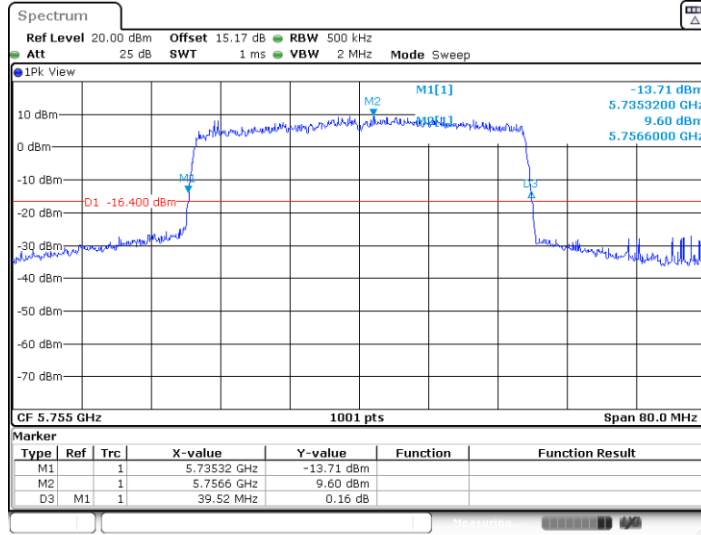


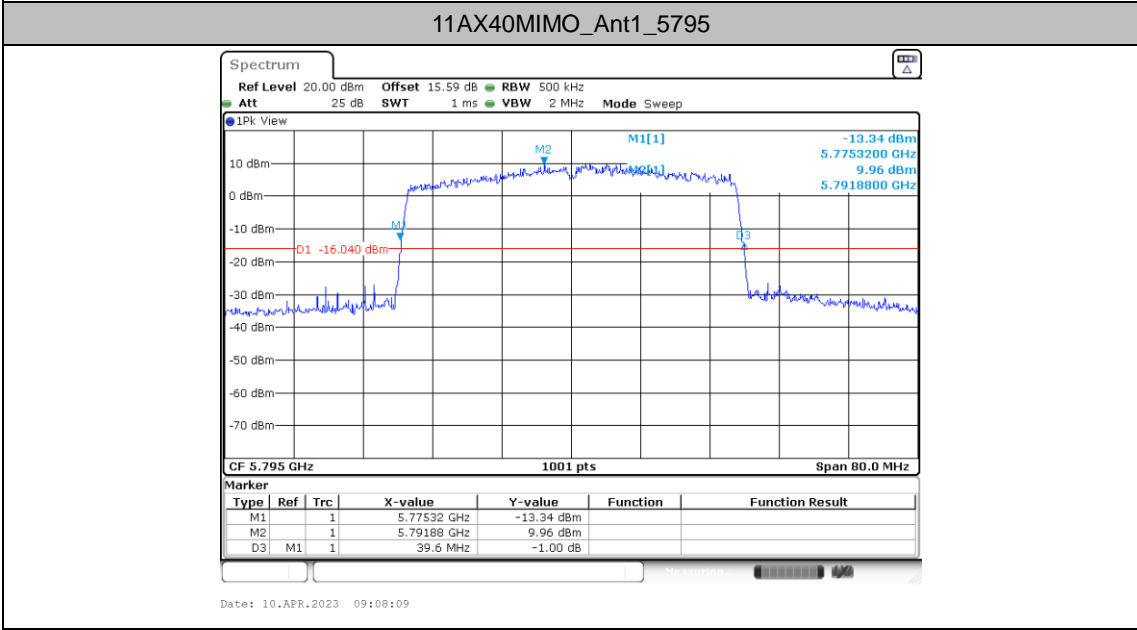
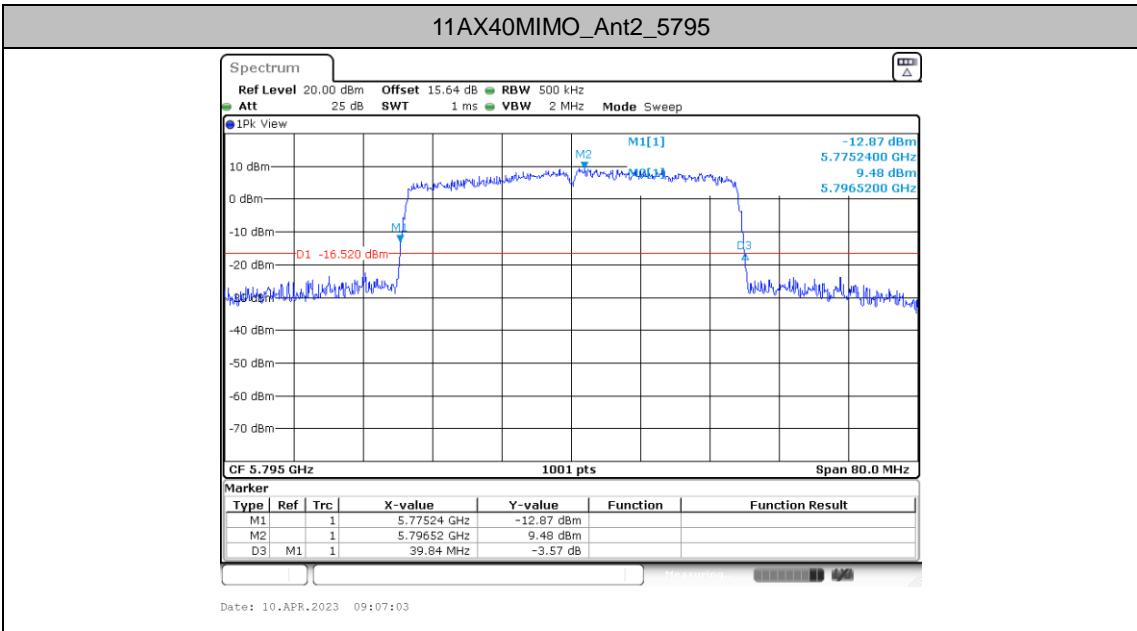


11AX40MIMO_Ant2_5755



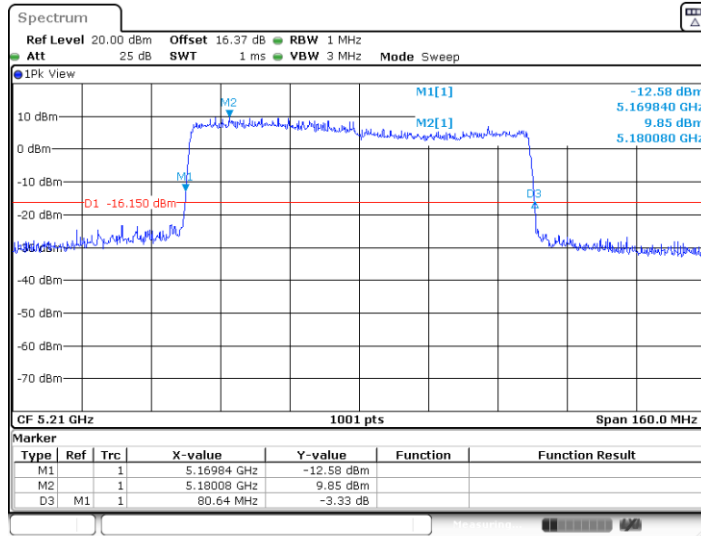
11AX40MIMO_Ant1_5755



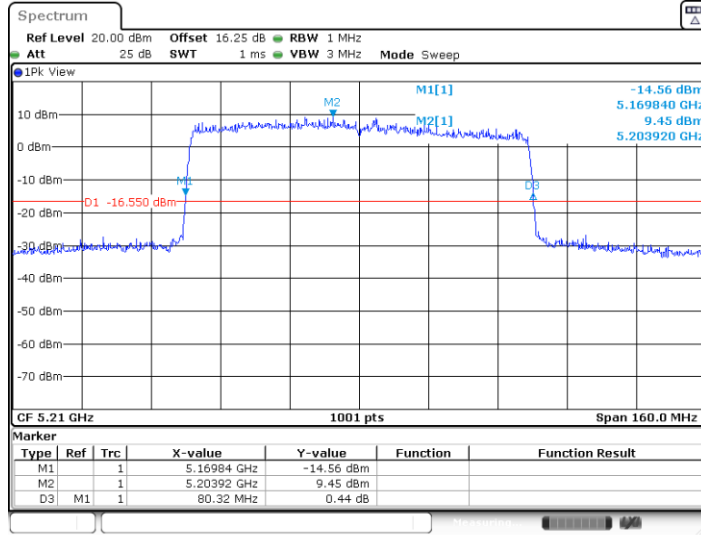


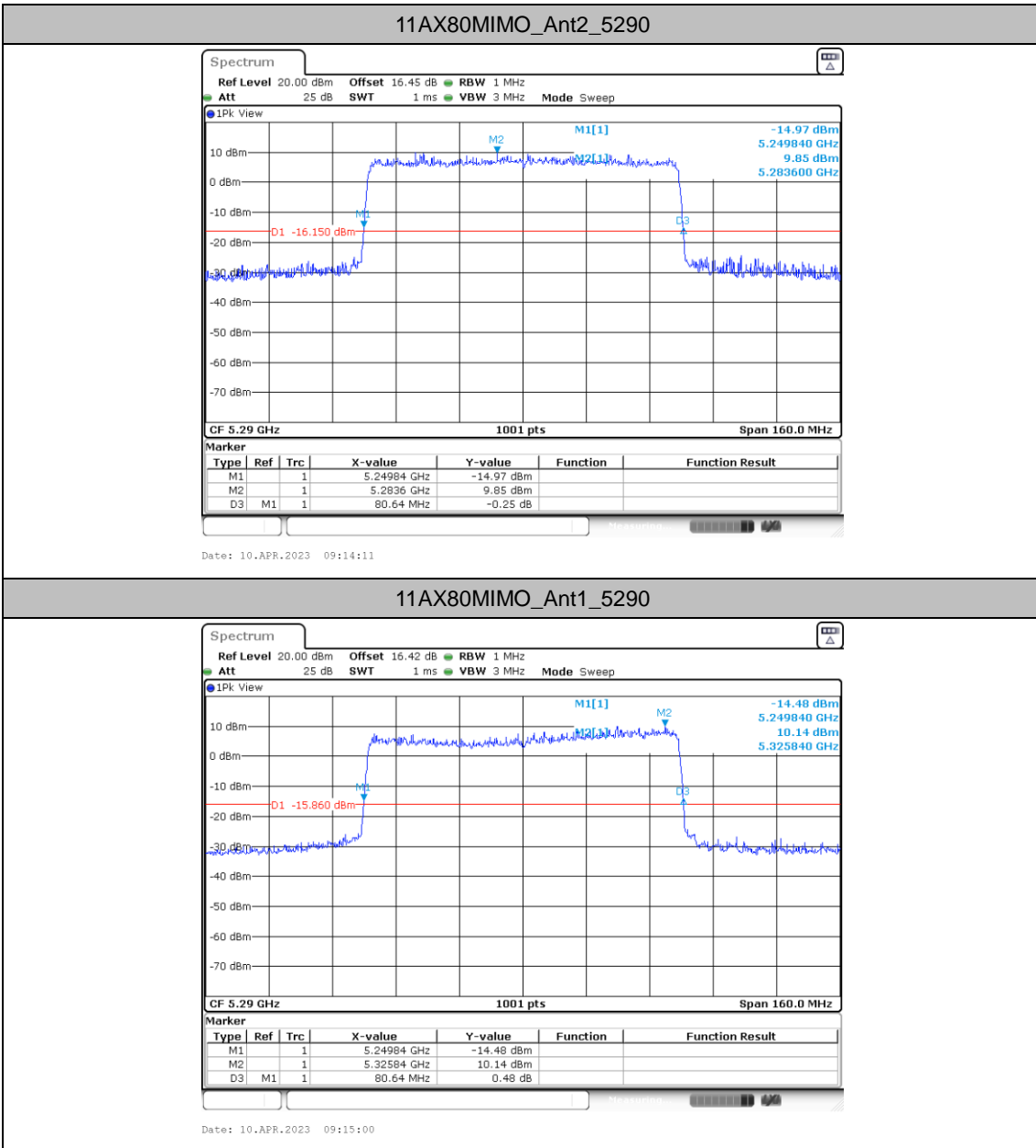


11AX80MIMO_Ant2_5210



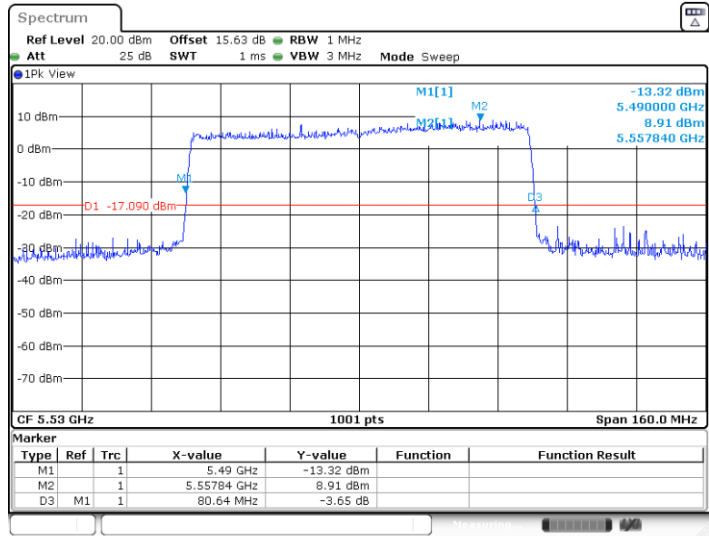
11AX80MIMO_Ant1_5210



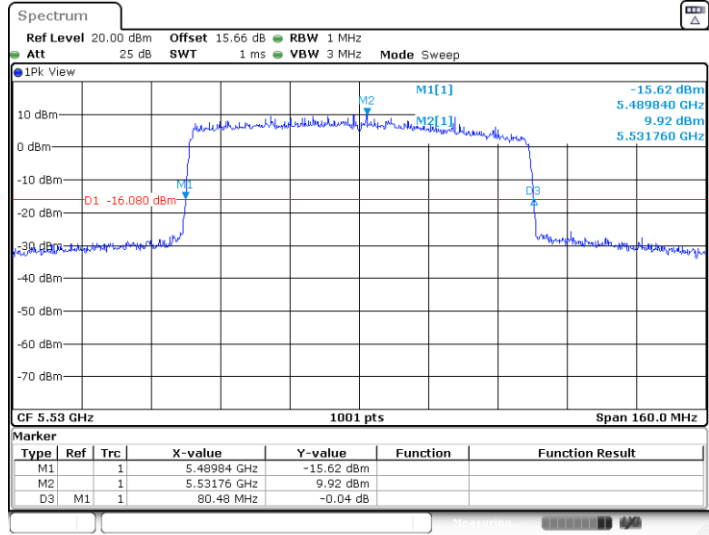


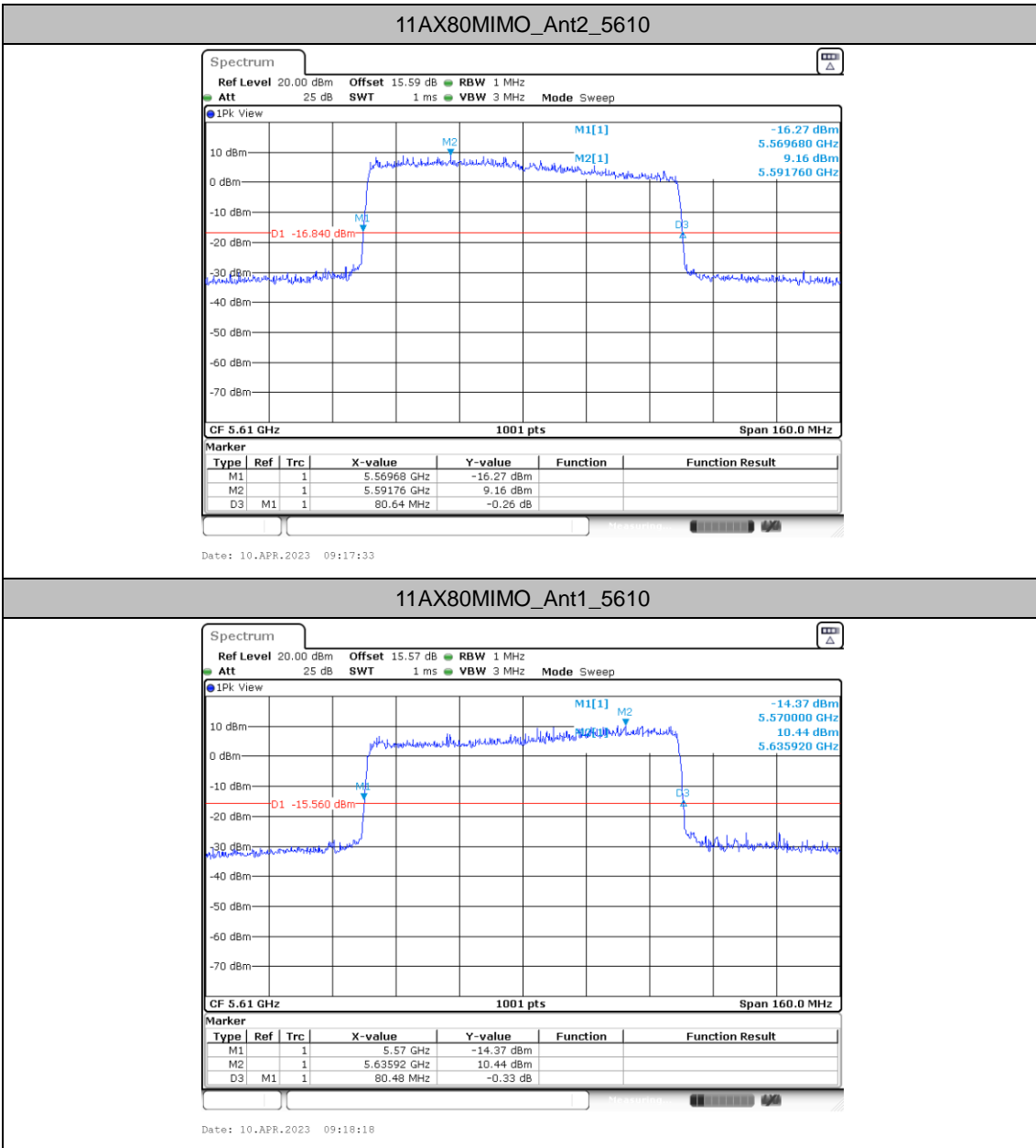


11AX80MIMO_Ant2_5530



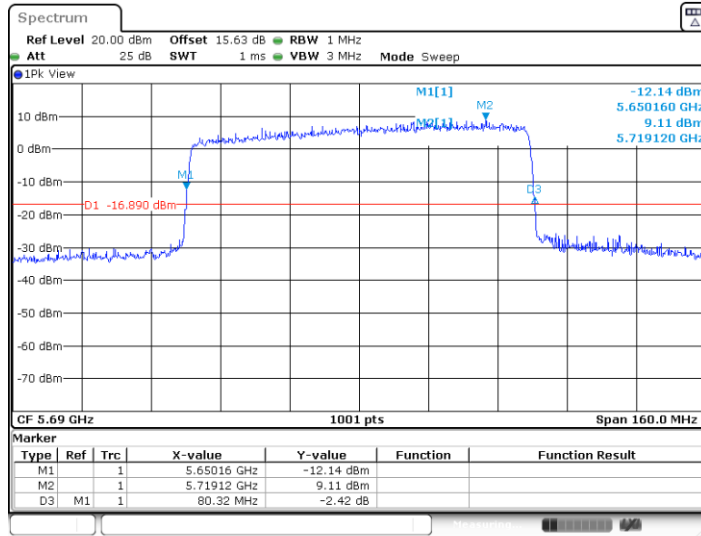
11AX80MIMO_Ant1_5530





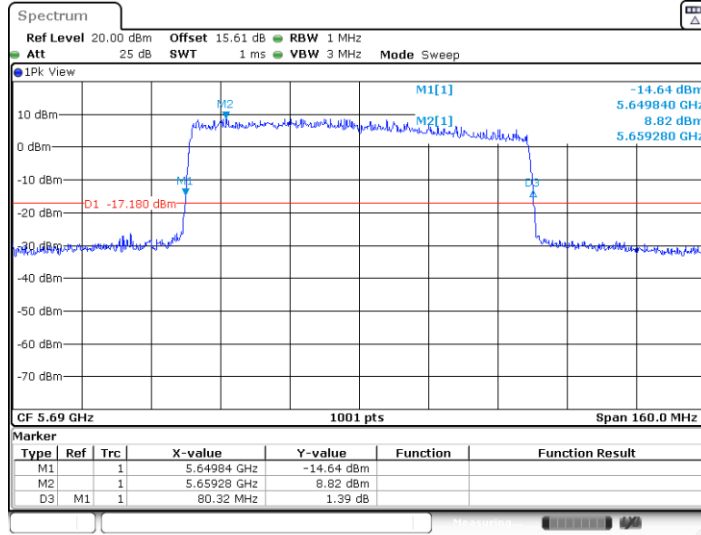


11AX80MIMO_Ant2_5690

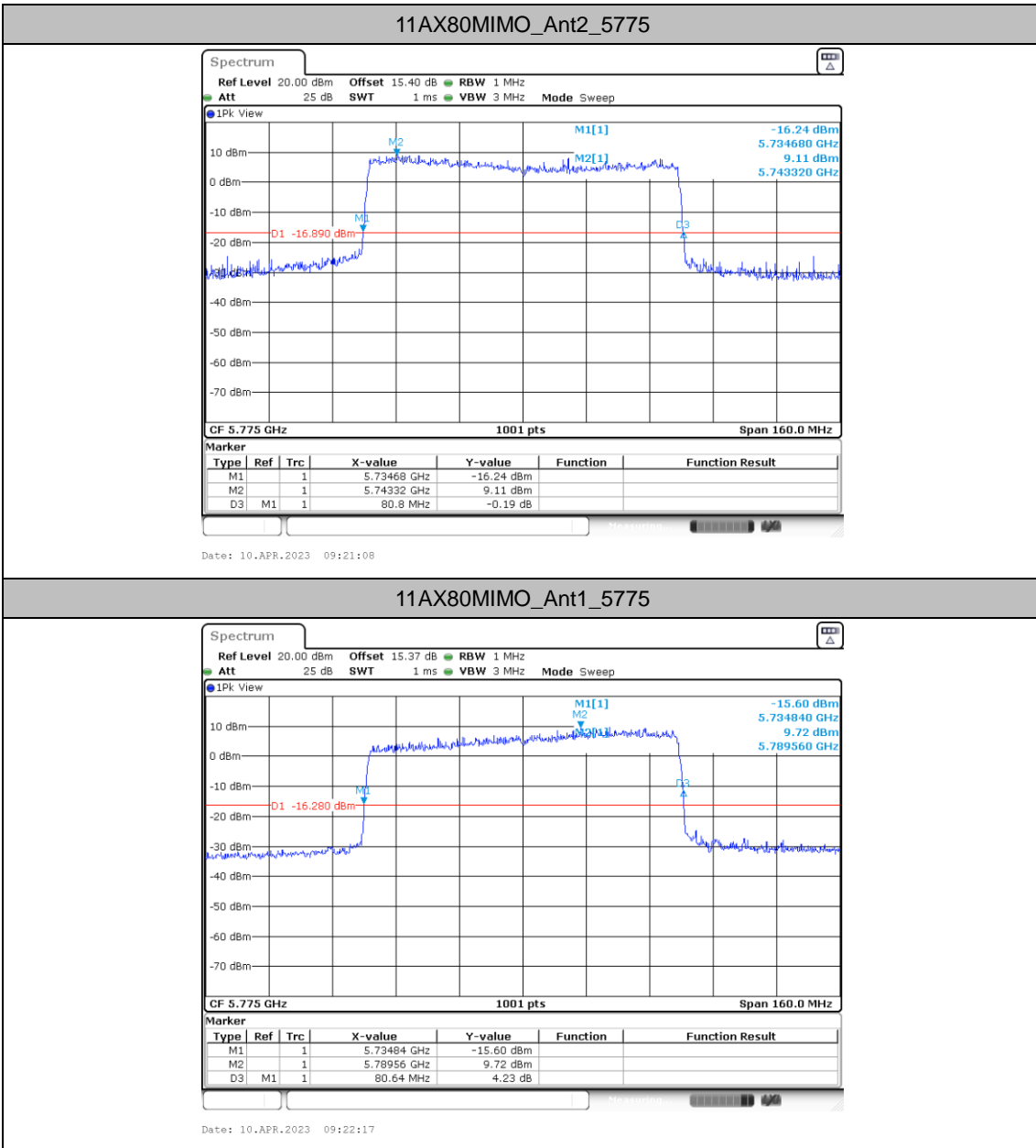


Date: 10.APR.2023 09:19:09

11AX80MIMO_Ant1_5690



Date: 10.APR.2023 09:20:05





Occupied channel bandwidth

Test Result

TestMode	Antenna	Freq(MHz)	OCB [MHz]	FL[MHz]	FH[MHz]	Limit[MHz]	Verdict
11A-CDD	Ant2	5180	16.983	5171.5684	5188.5514	---	---
	Ant1	5180	16.623	5171.7283	5188.3516	---	---
	Ant2	5220	17.263	5211.3686	5228.6314	---	---
	Ant1	5220	16.743	5211.5285	5228.2717	---	---
	Ant2	5240	17.143	5231.5285	5248.6713	---	---
	Ant1	5240	16.663	5231.6084	5248.2717	---	---
	Ant2	5260	17.103	5251.4486	5268.5514	---	---
	Ant1	5260	16.663	5251.6484	5268.3117	---	---
	Ant2	5300	17.063	5291.4486	5308.5115	---	---
	Ant1	5300	16.623	5291.8082	5308.4316	---	---
	Ant2	5320	17.023	5311.5285	5328.5514	---	---
	Ant1	5320	16.663	5311.8082	5328.4715	---	---
	Ant2	5500	16.943	5491.5285	5508.4715	---	---
	Ant1	5500	16.663	5491.7283	5508.3916	---	---
	Ant2	5580	17.023	5571.5285	5588.5514	---	---
	Ant1	5580	16.703	5571.6084	5588.3117	---	---
	Ant2	5700	16.983	5691.5684	5708.5514	---	---
	Ant1	5700	16.703	5691.6883	5708.3916	---	---
	Ant2	5720	17.103	5711.4885	5728.5914	---	---
	Ant1	5720	16.663	5711.5684	5728.2318	---	---
	Ant2	5745	17.023	5736.5285	5753.5514	---	---
	Ant1	5745	16.623	5736.7283	5753.3516	---	---
	Ant2	5785	17.103	5776.5285	5793.6314	---	---
	Ant1	5785	16.663	5776.7682	5793.4316	---	---
Ant2	5825	17.063	5816.5684	5833.6314	---	---	
Ant1	5825	16.703	5816.6084	5833.3117	---	---	
11N20MIMO	Ant2	5180	17.982	5171.0490	5189.0310	---	---
	Ant1	5180	17.782	5171.0889	5188.8711	---	---
	Ant2	5220	18.182	5210.8092	5228.9910	---	---
	Ant1	5220	17.742	5211.0490	5228.7912	---	---
	Ant2	5240	18.062	5231.1688	5249.2308	---	---
	Ant1	5240	17.702	5231.0889	5248.7912	---	---
	Ant2	5260	17.982	5250.9690	5268.9510	---	---
	Ant1	5260	17.742	5251.0090	5268.7512	---	---
	Ant2	5300	17.942	5291.0090	5308.9510	---	---



	Ant1	5300	17.662	5291.2488	5308.9111	---	---
	Ant2	5320	17.982	5310.8891	5328.8711	---	---
	Ant1	5320	17.662	5311.2488	5328.9111	---	---
	Ant2	5500	17.982	5490.9291	5508.9111	---	---
	Ant1	5500	17.702	5491.1688	5508.8711	---	---
	Ant2	5580	17.942	5571.0490	5588.9910	---	---
	Ant1	5580	17.782	5571.0490	5588.8312	---	---
	Ant2	5700	17.982	5691.1289	5709.1109	---	---
	Ant1	5700	17.662	5691.0889	5708.7512	---	---
	Ant2	5720	17.942	5711.0490	5728.9910	---	---
	Ant1	5720	17.702	5711.0490	5728.7512	---	---
	Ant2	5745	18.182	5735.7692	5753.9510	---	---
	Ant1	5745	17.822	5736.0889	5753.9111	---	---
	Ant2	5785	18.302	5775.8092	5794.1109	---	---
	Ant1	5785	17.782	5776.1688	5793.9510	---	---
	Ant2	5825	18.302	5815.8092	5834.1109	---	---
Ant1	5825	17.822	5816.0090	5833.8312	---	---	
11N40MIMO	Ant2	5190	36.763	5171.6983	5208.4615	---	---
	Ant1	5190	36.364	5171.8581	5208.2218	---	---
	Ant2	5230	37.243	5211.4585	5248.7013	---	---
	Ant1	5230	36.603	5211.4585	5248.0619	---	---
	Ant2	5270	37.083	5251.5385	5288.6214	---	---
	Ant1	5270	36.843	5251.3786	5288.2218	---	---
	Ant2	5310	36.763	5291.6983	5328.4615	---	---
	Ant1	5310	36.364	5292.2577	5328.6214	---	---
	Ant2	5510	36.444	5491.7782	5528.2218	---	---
	Ant1	5510	36.284	5491.9381	5528.2218	---	---
	Ant2	5550	36.603	5532.0180	5568.6214	---	---
	Ant1	5550	36.204	5531.5385	5567.7423	---	---
	Ant2	5670	36.603	5652.0180	5688.6214	---	---
	Ant1	5670	36.284	5651.7782	5688.0619	---	---
	Ant2	5710	36.683	5691.6983	5728.3816	---	---
	Ant1	5710	36.364	5691.5385	5727.9021	---	---
Ant2	5755	36.763	5736.1389	5772.9021	---	---	
Ant1	5755	36.523	5736.9381	5773.4615	---	---	
Ant2	5795	37.003	5776.7782	5813.7812	---	---	
Ant1	5795	36.284	5777.0180	5813.3017	---	---	
11AX20MIMO	Ant2	5180	18.781	5170.6494	5189.4306	---	---
	Ant1	5180	18.821	5170.6094	5189.4306	---	---
	Ant2	5220	18.781	5210.6494	5229.4306	---	---
	Ant1	5220	18.741	5210.5694	5229.3107	---	---



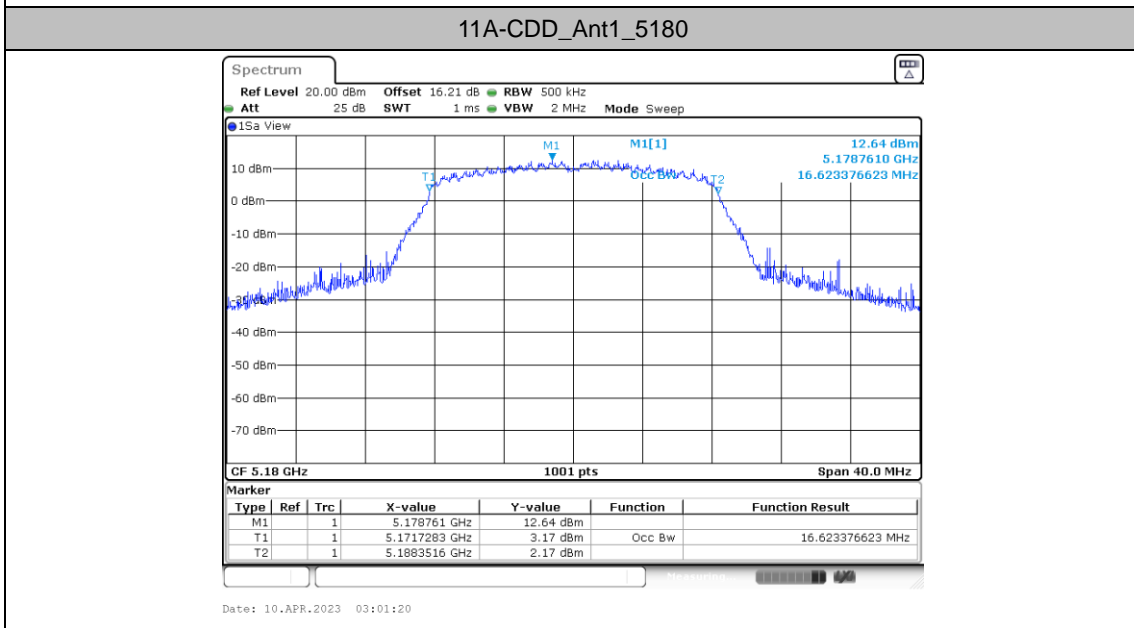
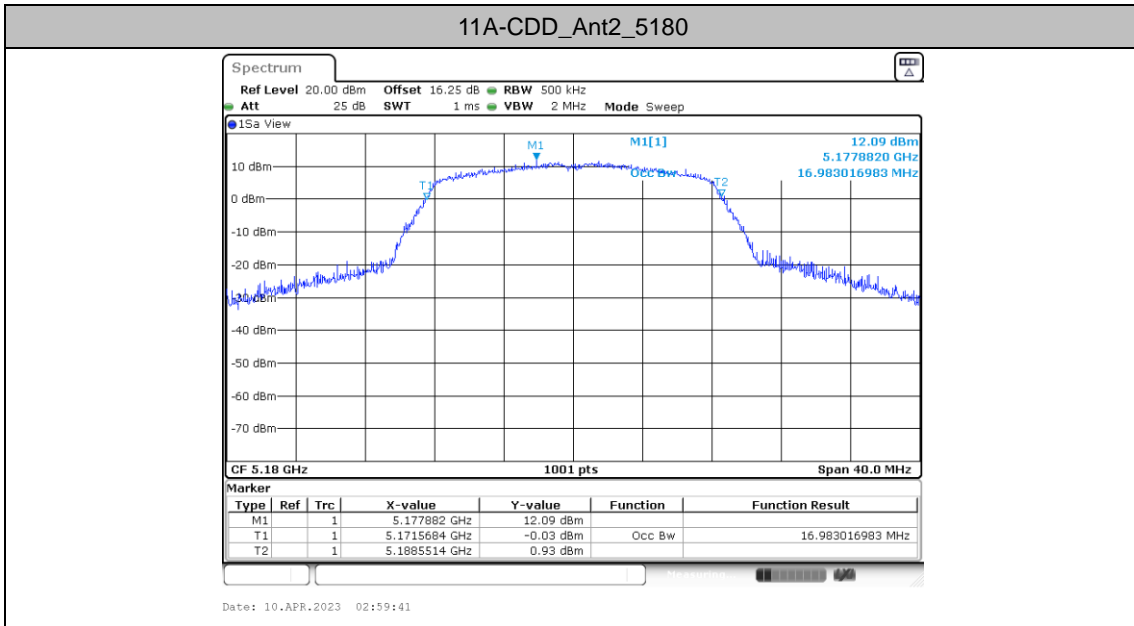
	Ant2	5240	18.781	5230.6893	5249.4705	---	---
	Ant1	5240	18.741	5230.6094	5249.3506	---	---
	Ant2	5260	18.741	5250.6494	5269.3906	---	---
	Ant1	5260	18.781	5250.5694	5269.3506	---	---
	Ant2	5300	18.741	5290.6494	5309.3906	---	---
	Ant1	5300	18.701	5290.7293	5309.4306	---	---
	Ant2	5320	18.741	5310.6094	5329.3506	---	---
	Ant1	5320	18.701	5310.7293	5329.4306	---	---
	Ant2	5500	18.741	5490.6494	5509.3906	---	---
	Ant1	5500	18.741	5490.6494	5509.3906	---	---
	Ant2	5580	18.781	5570.6494	5589.4306	---	---
	Ant1	5580	18.781	5570.5694	5589.3506	---	---
	Ant2	5700	18.781	5690.6494	5709.4306	---	---
	Ant1	5700	18.781	5690.5694	5709.3506	---	---
	Ant2	5720	18.781	5710.6494	5729.4306	---	---
	Ant1	5720	18.781	5710.5694	5729.3506	---	---
	Ant2	5745	18.741	5735.6893	5754.4306	---	---
	Ant1	5745	18.821	5735.6094	5754.4306	---	---
	Ant2	5785	18.821	5775.6494	5794.4705	---	---
	Ant1	5785	18.701	5775.7293	5794.4306	---	---
	Ant2	5825	18.741	5815.6893	5834.4306	---	---
	Ant1	5825	18.701	5815.6094	5834.3107	---	---
11AX40MIMO	Ant2	5190	37.562	5171.0589	5208.6214	---	---
	Ant1	5190	37.483	5171.2987	5208.7812	---	---
	Ant2	5230	37.962	5211.1389	5249.1009	---	---
	Ant1	5230	37.642	5211.0589	5248.7013	---	---
	Ant2	5270	37.562	5251.4585	5289.0210	---	---
	Ant1	5270	37.882	5250.9790	5288.8611	---	---
	Ant2	5310	37.562	5291.1389	5328.7013	---	---
	Ant1	5310	37.562	5291.4585	5329.0210	---	---
	Ant2	5510	37.722	5491.1389	5528.8611	---	---
	Ant1	5510	37.562	5491.2188	5528.7812	---	---
	Ant2	5550	37.562	5531.3786	5568.9411	---	---
	Ant1	5550	37.483	5531.0589	5568.5415	---	---
	Ant2	5670	37.642	5651.3786	5689.0210	---	---
	Ant1	5670	37.562	5651.1389	5688.7013	---	---
	Ant2	5710	37.562	5691.3786	5728.9411	---	---
	Ant1	5710	37.562	5691.0589	5728.6214	---	---
	Ant2	5755	37.562	5736.0589	5773.6214	---	---
	Ant1	5755	37.722	5736.2188	5773.9411	---	---
	Ant2	5795	37.642	5776.3786	5814.0210	---	---



	Ant1	5795	37.483	5776.3786	5813.8611	---	---
11AX80MIMO	Ant2	5210	78.322	5170.6793	5249.0010	---	---
	Ant1	5210	77.363	5171.1588	5248.5215	---	---
	Ant2	5290	77.682	5251.1588	5328.8412	---	---
	Ant1	5290	78.162	5251.1588	5329.3207	---	---
	Ant2	5530	77.842	5491.3187	5569.1608	---	---
	Ant1	5530	77.203	5491.1588	5568.3616	---	---
	Ant2	5610	77.203	5570.9990	5648.2018	---	---
	Ant1	5610	77.842	5571.4785	5649.3207	---	---
	Ant2	5690	77.203	5651.9580	5729.1608	---	---
	Ant1	5690	77.522	5650.9990	5728.5215	---	---
	Ant2	5775	78.162	5735.8392	5814.0010	---	---
	Ant1	5775	77.522	5736.7982	5814.3207	---	---

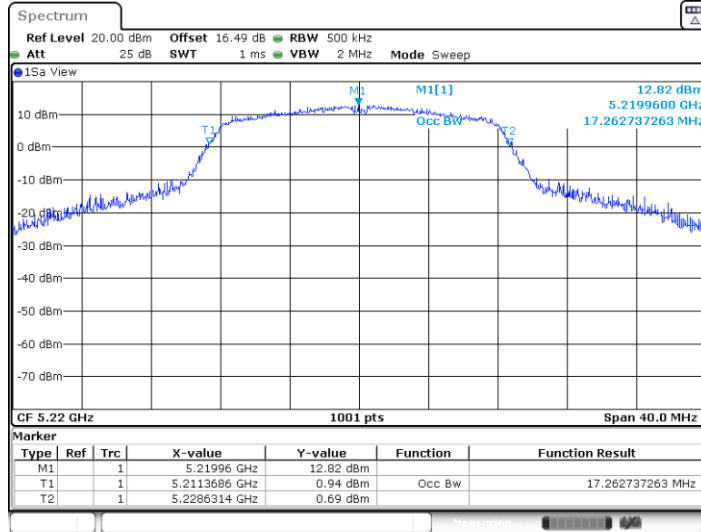


Test Graphs



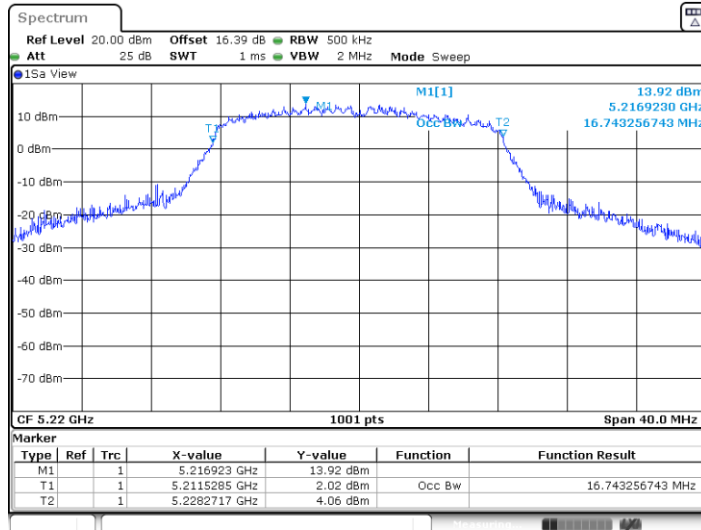


11A-CDD_Ant2_5220



Date: 10.APR.2023 03:54:51

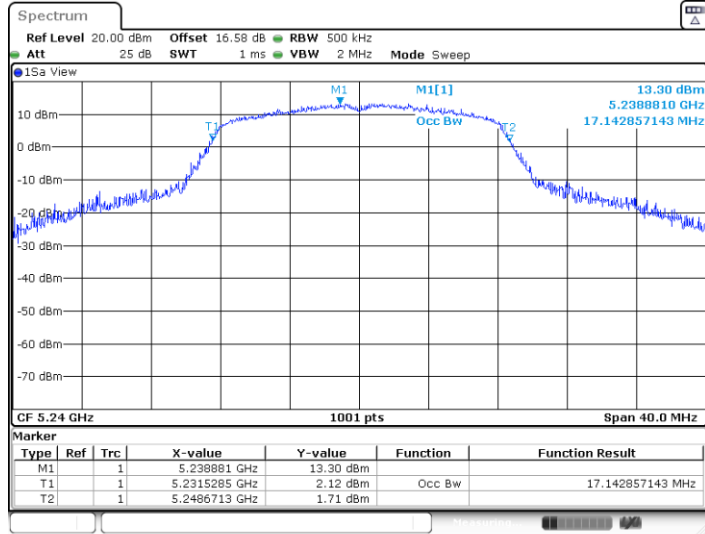
11A-CDD_Ant1_5220



Date: 10.APR.2023 03:56:05

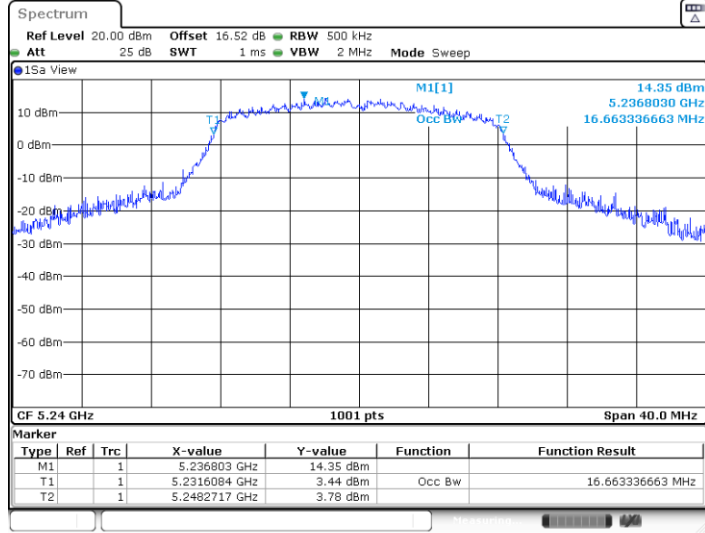


11A-CDD_Ant2_5240



Date: 10.APR.2023 03:57:15

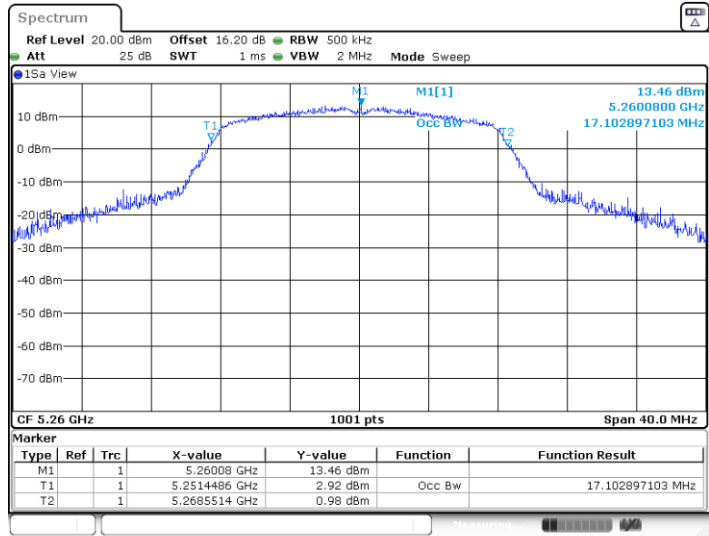
11A-CDD_Ant1_5240



Date: 10.APR.2023 03:58:21

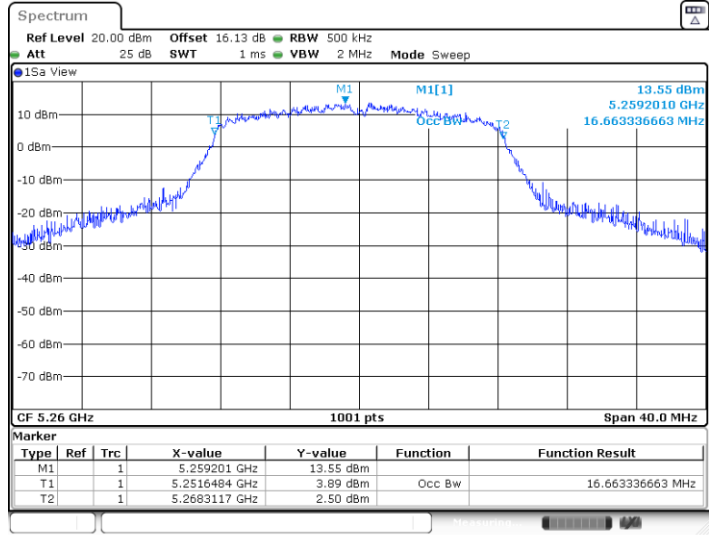


11A-CDD_Ant2_5260



Date: 10.APR.2023 03:59:42

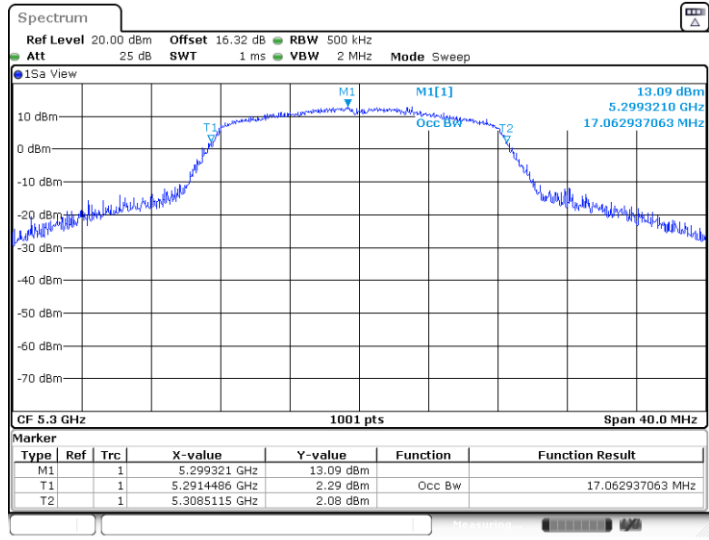
11A-CDD_Ant1_5260



Date: 10.APR.2023 04:00:51

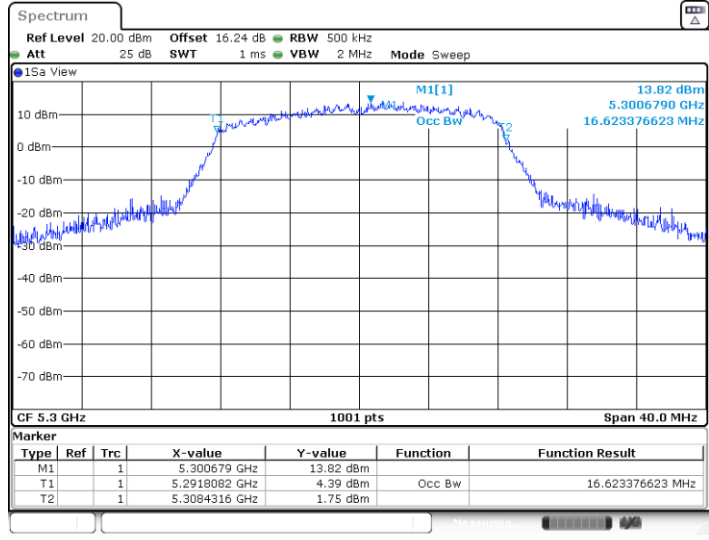


11A-CDD_Ant2_5300



Date: 10.APR.2023 04:02:09

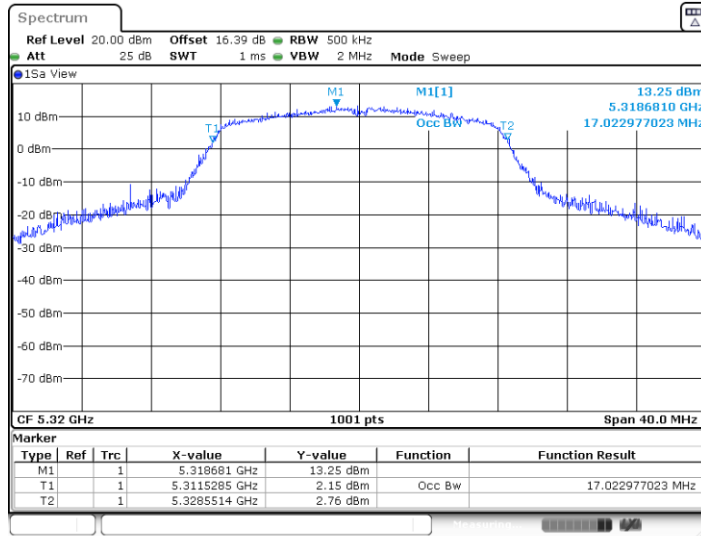
11A-CDD_Ant1_5300



Date: 10.APR.2023 04:03:11

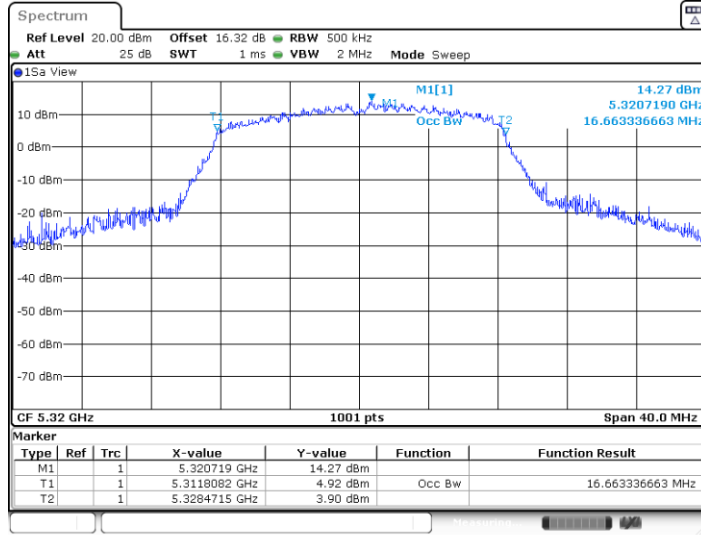


11A-CDD_Ant2_5320



Date: 10.APR.2023 04:04:41

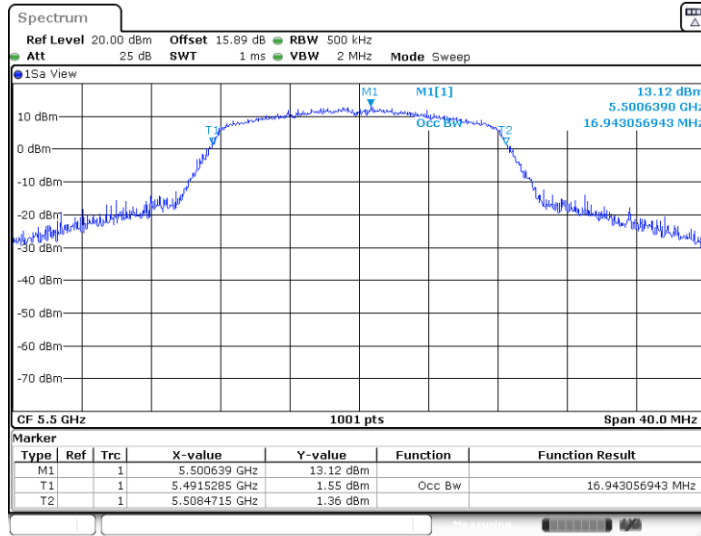
11A-CDD_Ant1_5320



Date: 10.APR.2023 04:05:43

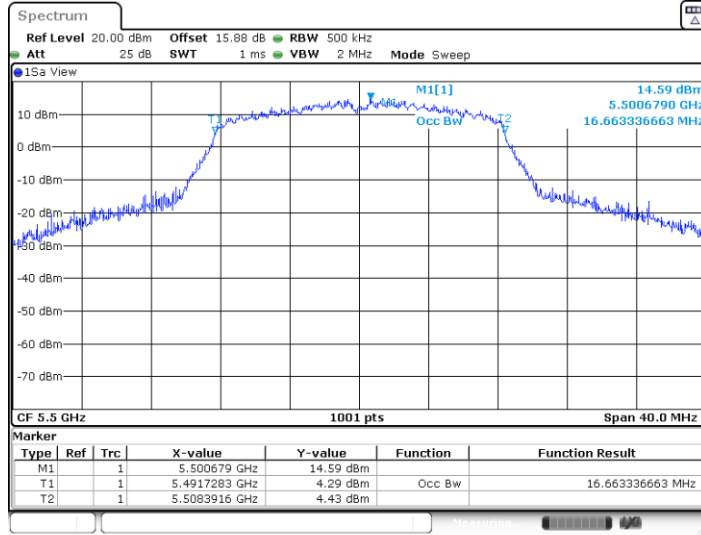


11A-CDD_Ant2_5500



Date: 10.APR.2023 04:06:56

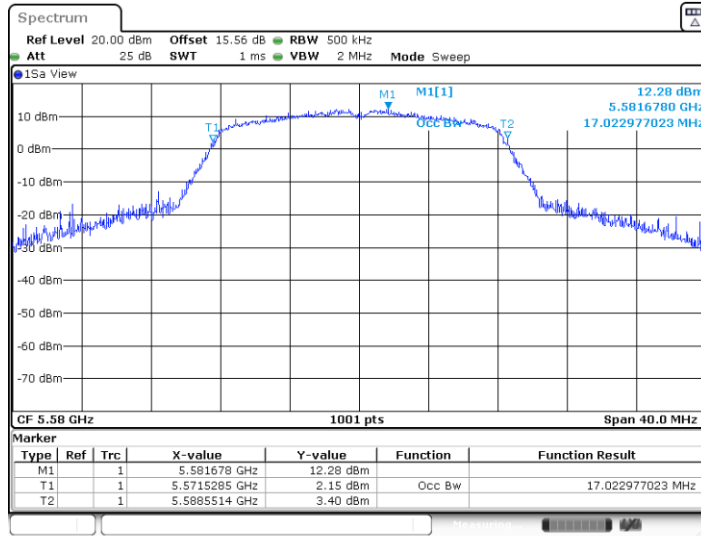
11A-CDD_Ant1_5500



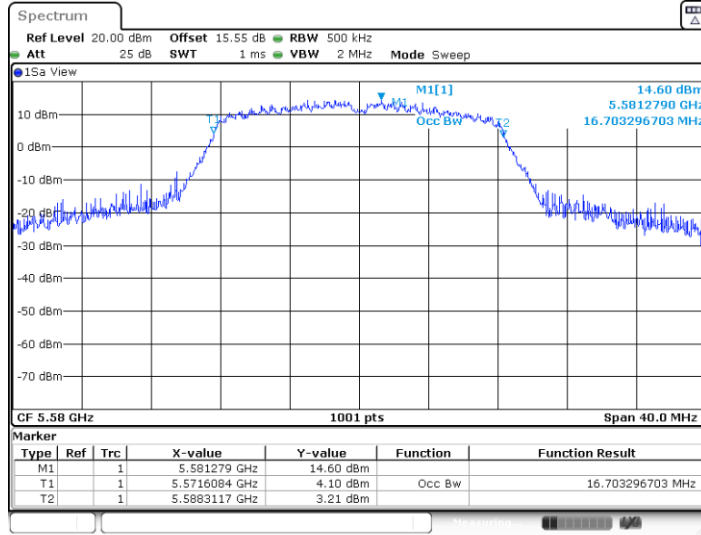
Date: 10.APR.2023 04:08:04



11A-CDD_Ant2_5580

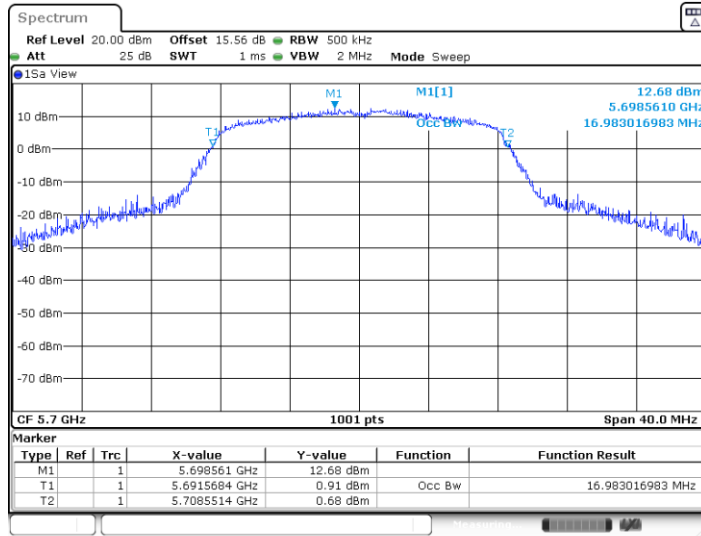


11A-CDD_Ant1_5580



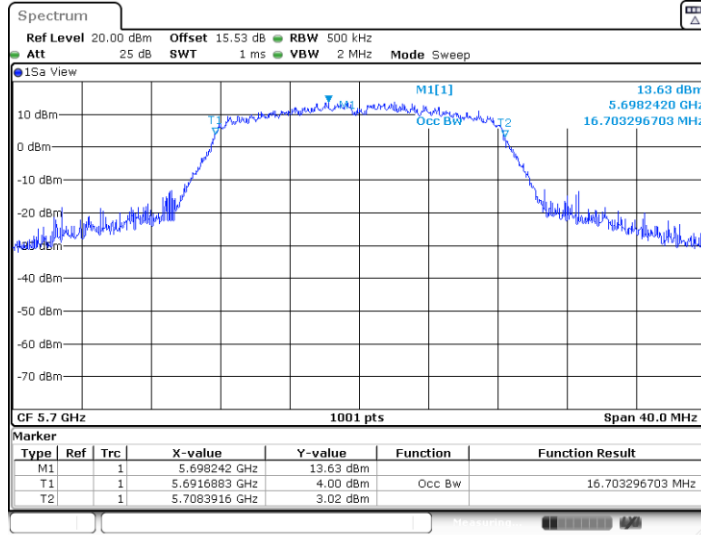


11A-CDD_Ant2_5700



Date: 10.APR.2023 04:12:39

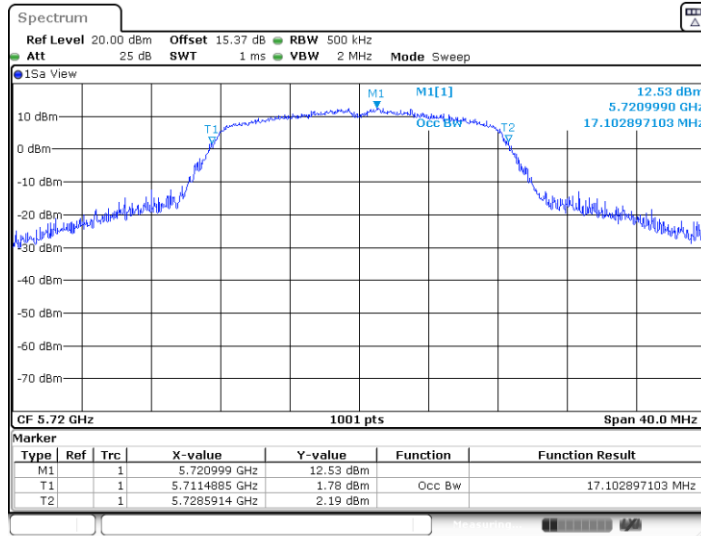
11A-CDD_Ant1_5700



Date: 10.APR.2023 04:13:48

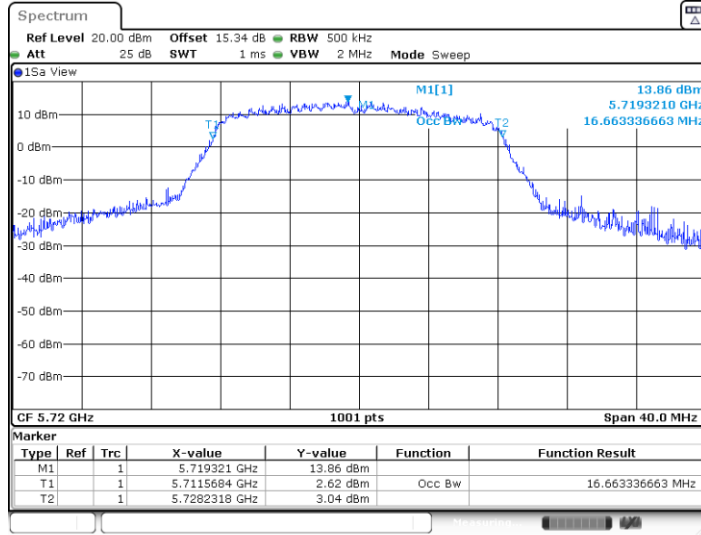


11A-CDD_Ant2_5720



Date: 10.APR.2023 04:14:58

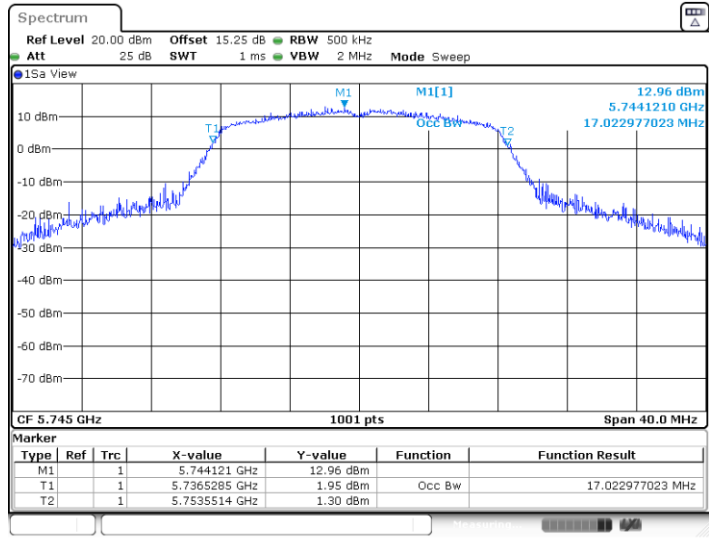
11A-CDD_Ant1_5720



Date: 10.APR.2023 04:16:04

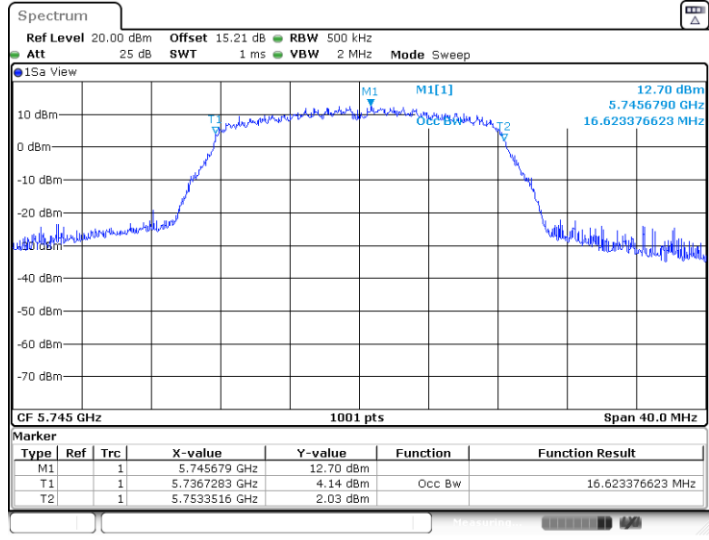


11A-CDD_Ant2_5745

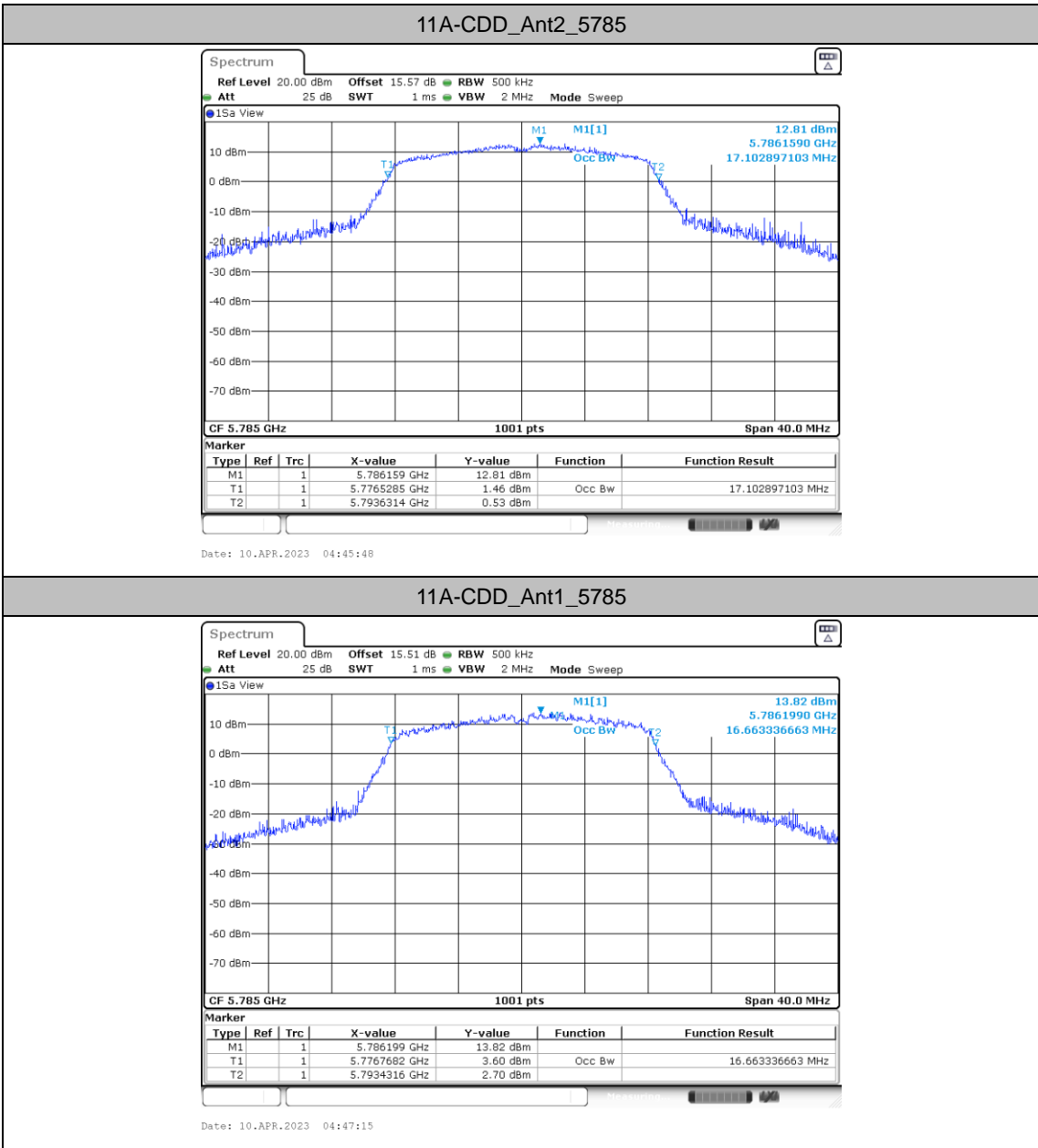


Date: 10.APR.2023 04:42:50

11A-CDD_Ant1_5745

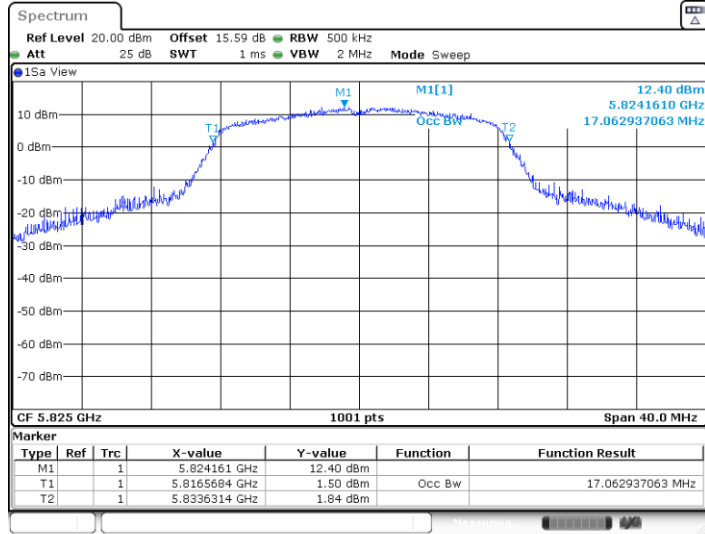


Date: 10.APR.2023 04:44:19



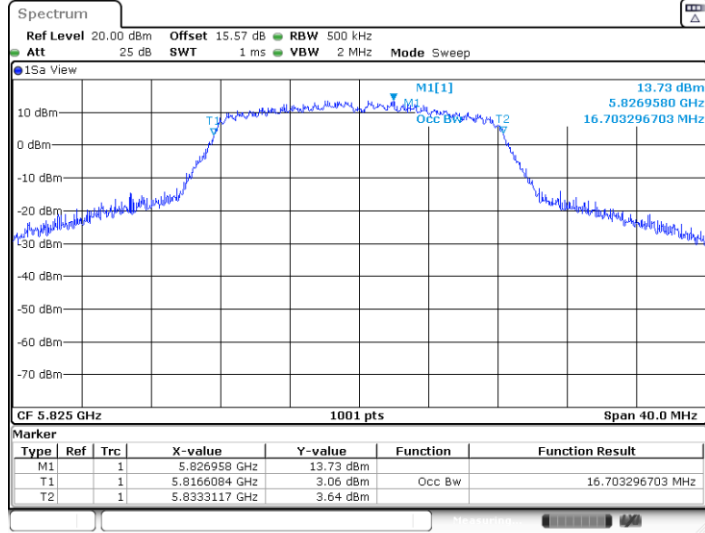


11A-CDD_Ant2_5825



Date: 10.APR.2023 04:48:55

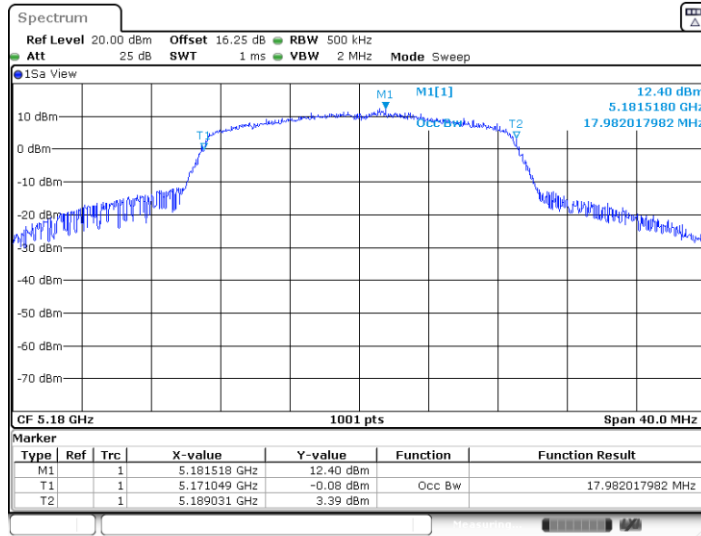
11A-CDD_Ant1_5825



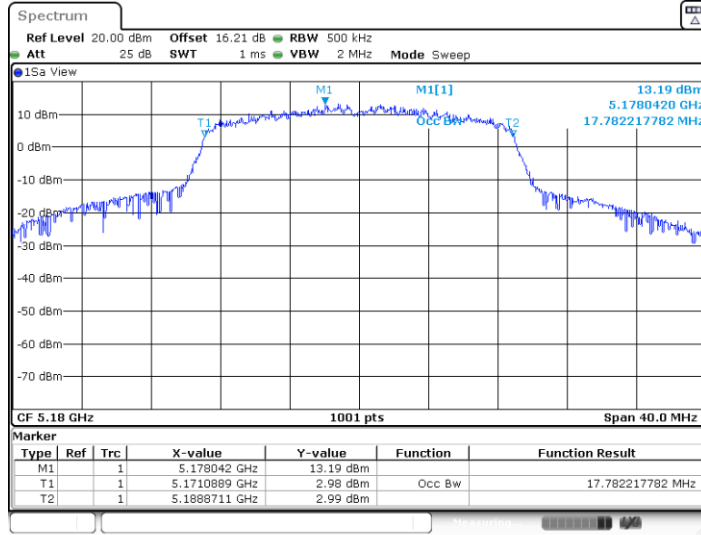
Date: 10.APR.2023 04:50:28



11N20MIMO_Ant2_5180

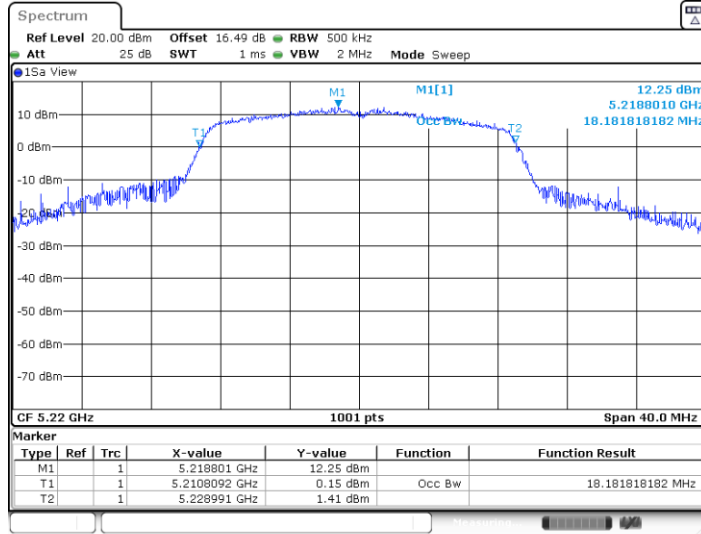


11N20MIMO_Ant1_5180



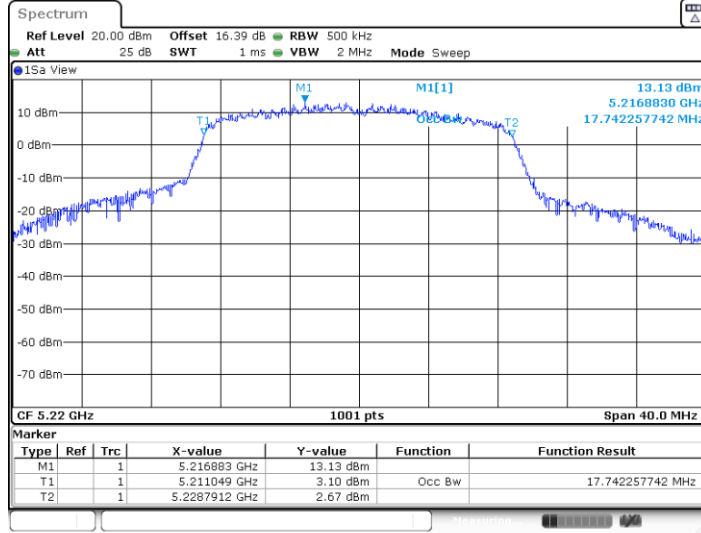


11N20MIMO_Ant2_5220



Date: 10.APR.2023 09:24:49

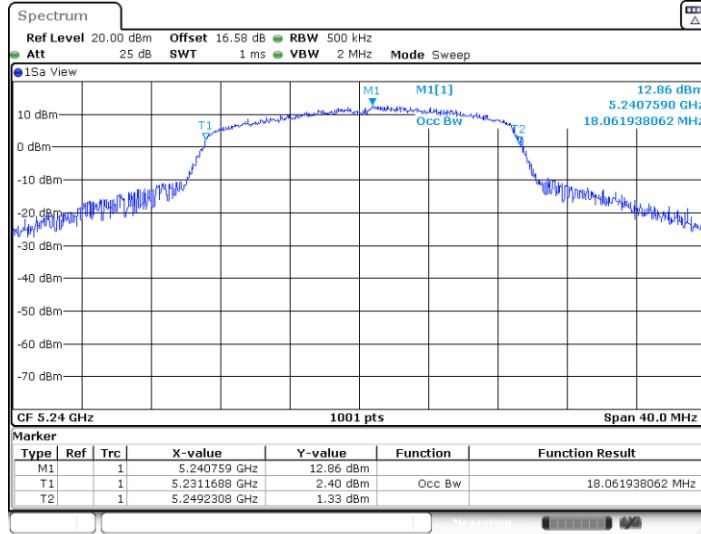
11N20MIMO_Ant1_5220



Date: 10.APR.2023 09:25:18

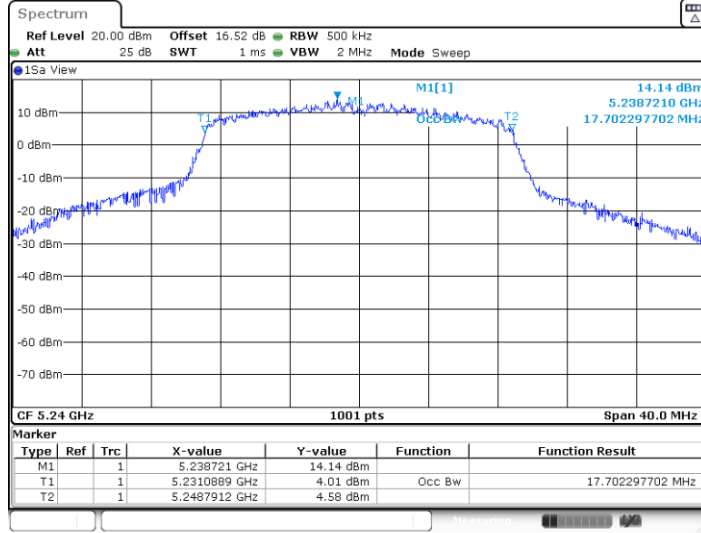


11N20MIMO_Ant2_5240



Date: 10.APR.2023 09:25:46

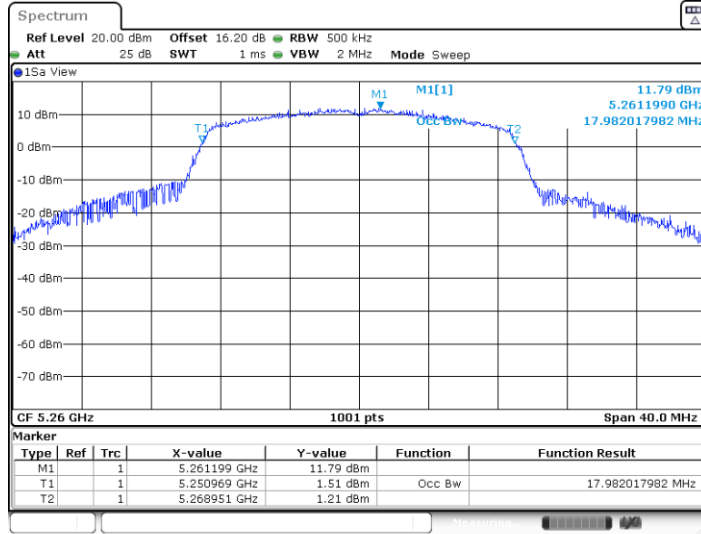
11N20MIMO_Ant1_5240



Date: 10.APR.2023 09:26:16

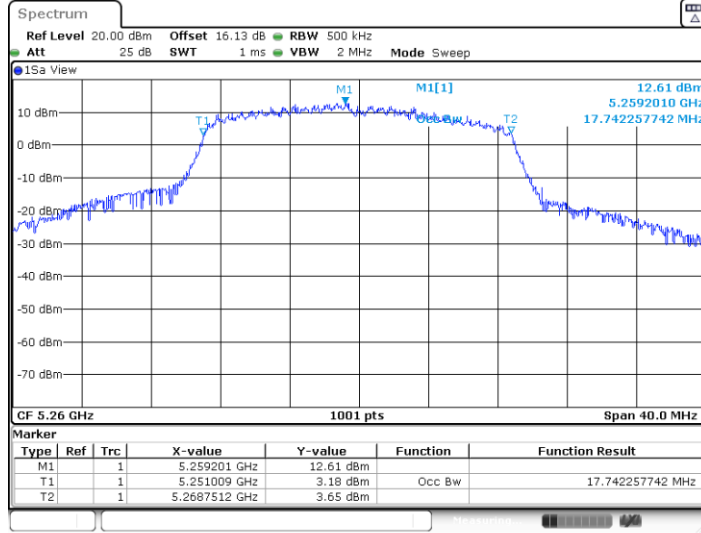


11N20MIMO_Ant2_5260

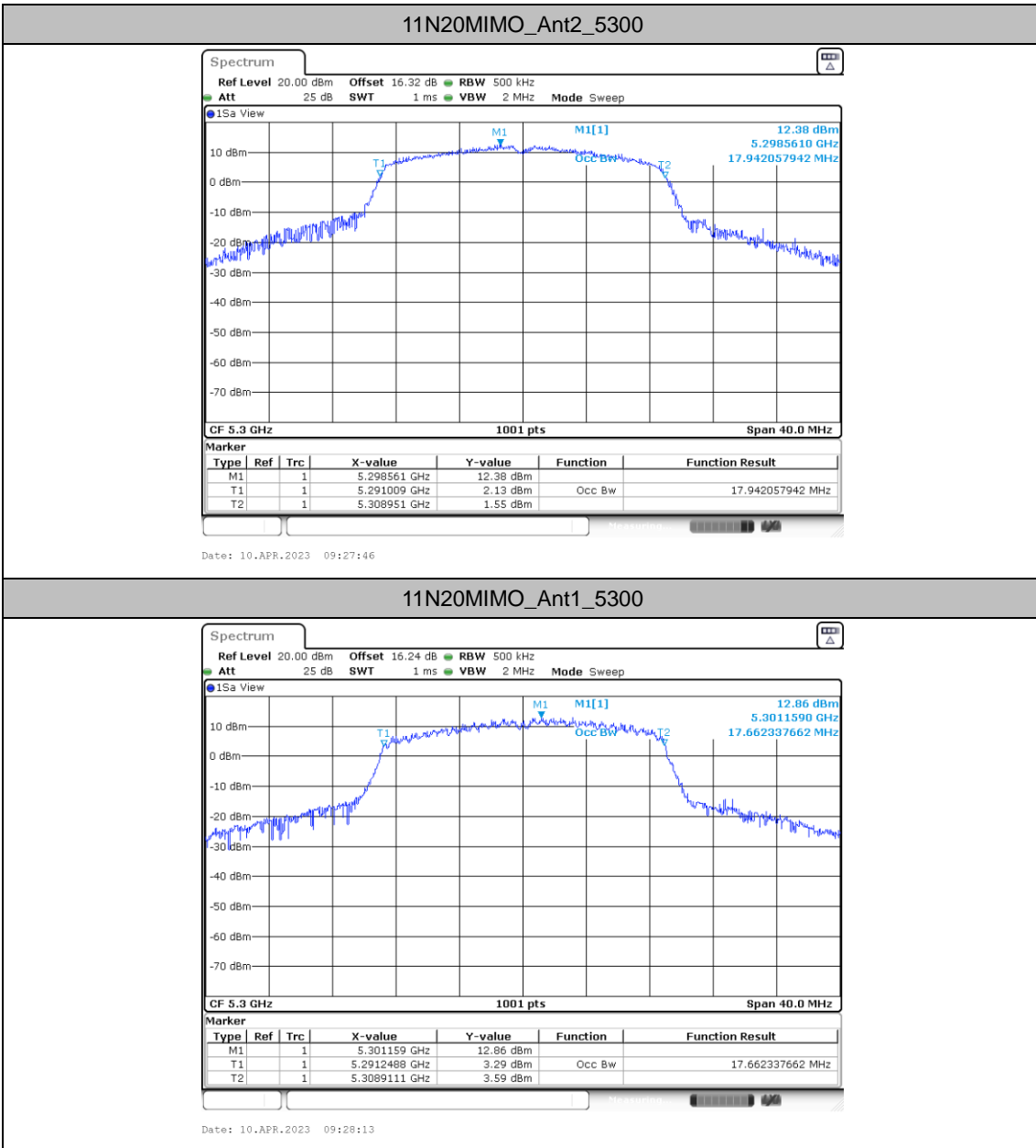


Date: 10.APR.2023 09:26:44

11N20MIMO_Ant1_5260

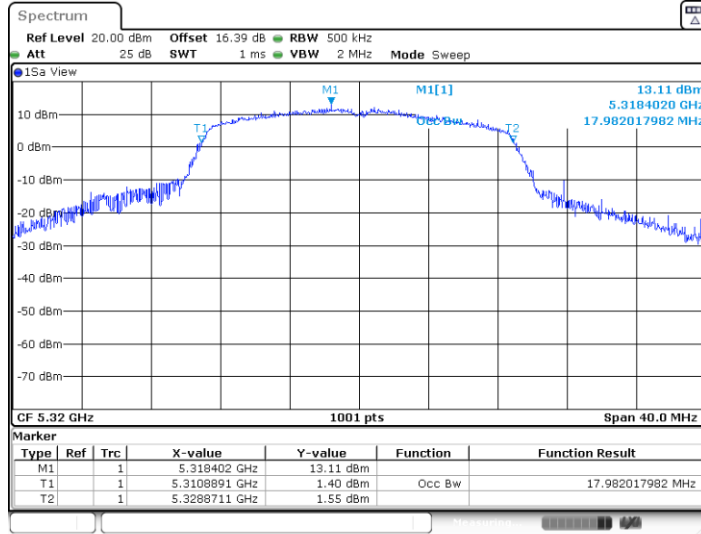


Date: 10.APR.2023 09:27:13



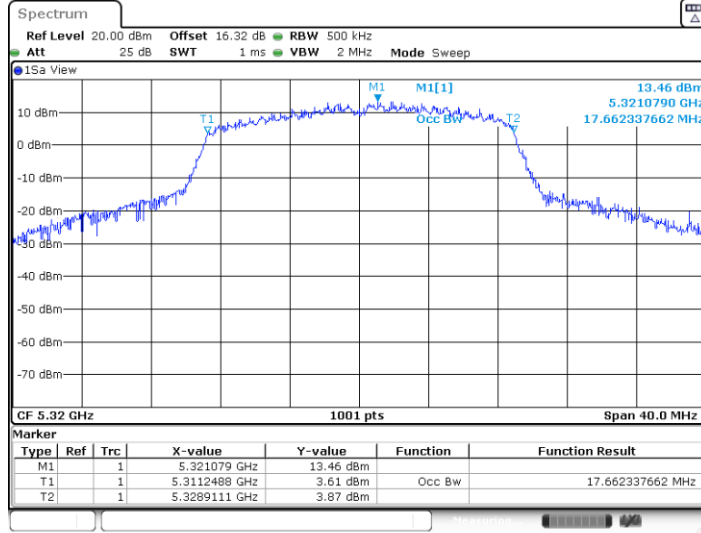


11N20MIMO_Ant2_5320



Date: 10.APR.2023 09:28:47

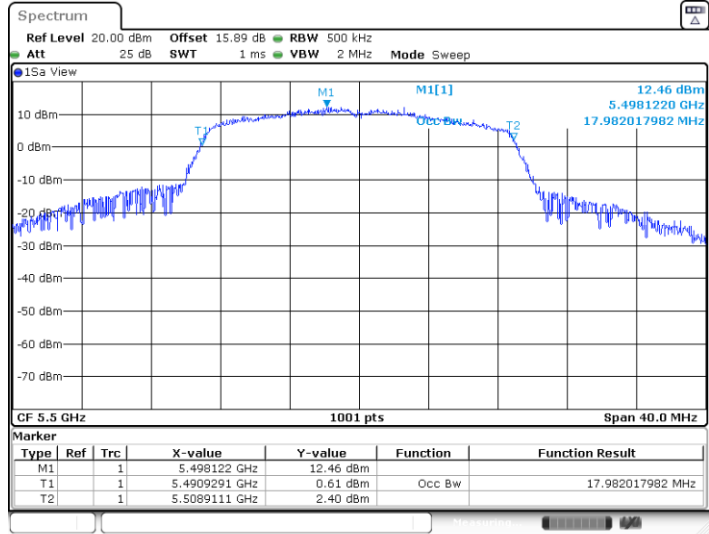
11N20MIMO_Ant1_5320



Date: 10.APR.2023 09:29:19



11N20MIMO_Ant2_5500



11N20MIMO_Ant1_5500

