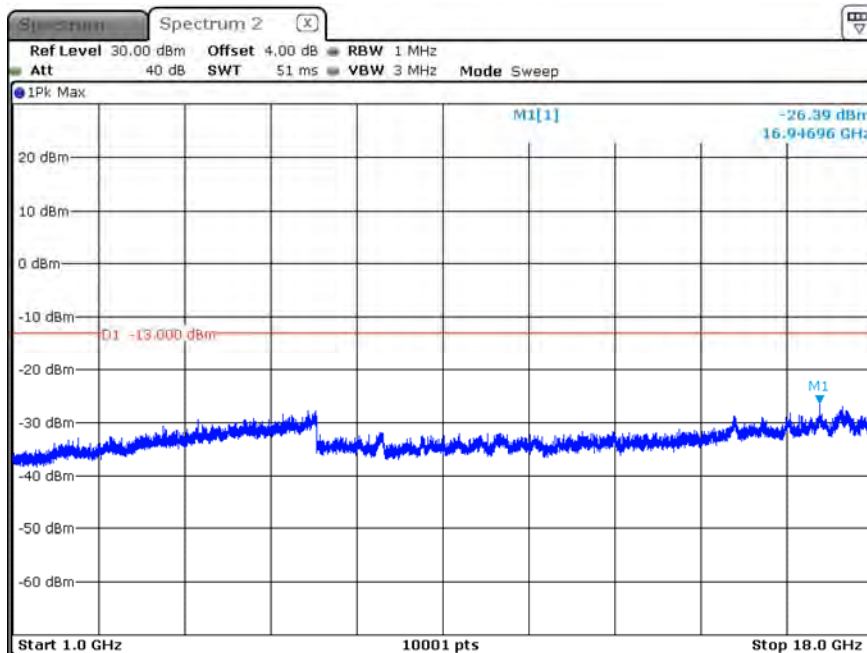
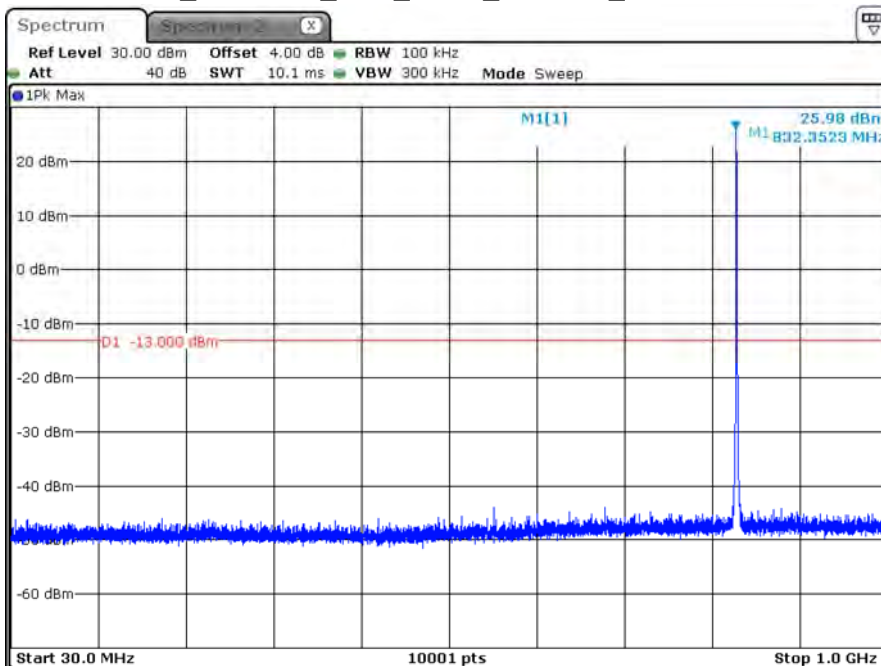


B5_CH20525_10M_1RB0_16-QAM_Above 1G



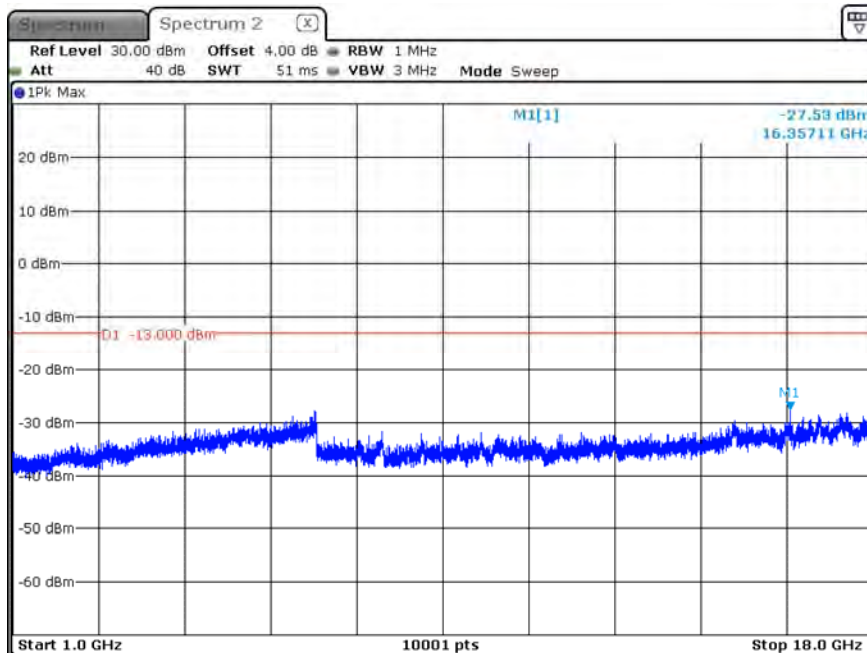
Date: 13.FEB.2020 09:23:11

B5_CH20525_10M_1RB0_16-QAM_Below 1G



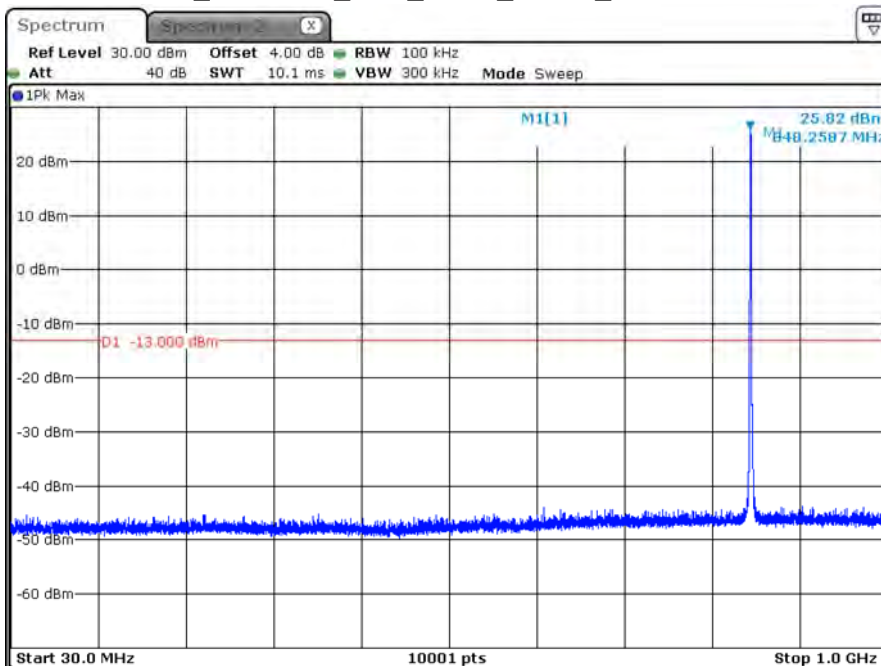
Date: 13.FEB.2020 09:23:49

B5_CH20600_10M_1RB5_QPSK_Above 1G



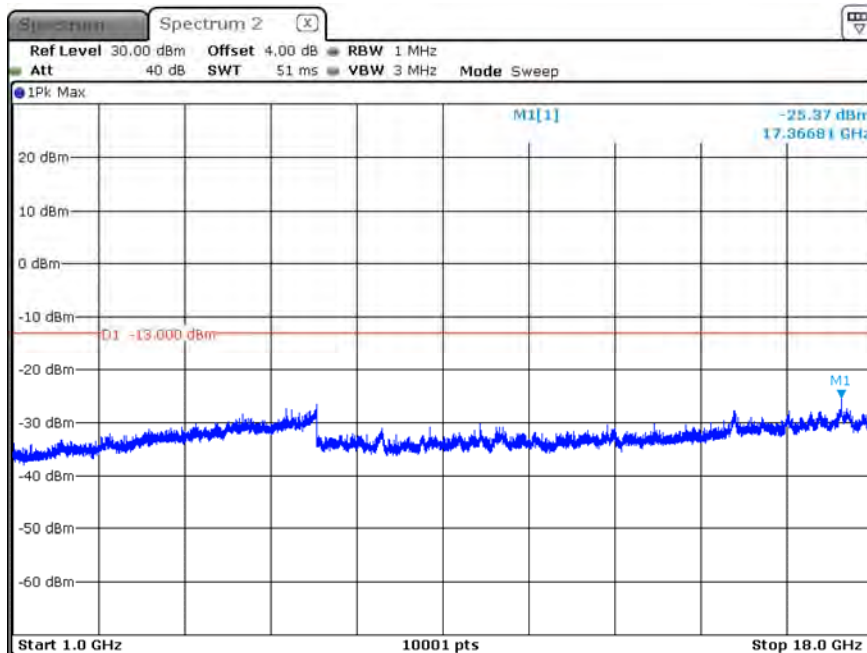
Date: 13.FEB.2020 10:06:05

B5_CH20600_10M_1RB5_QPSK_Below 1G



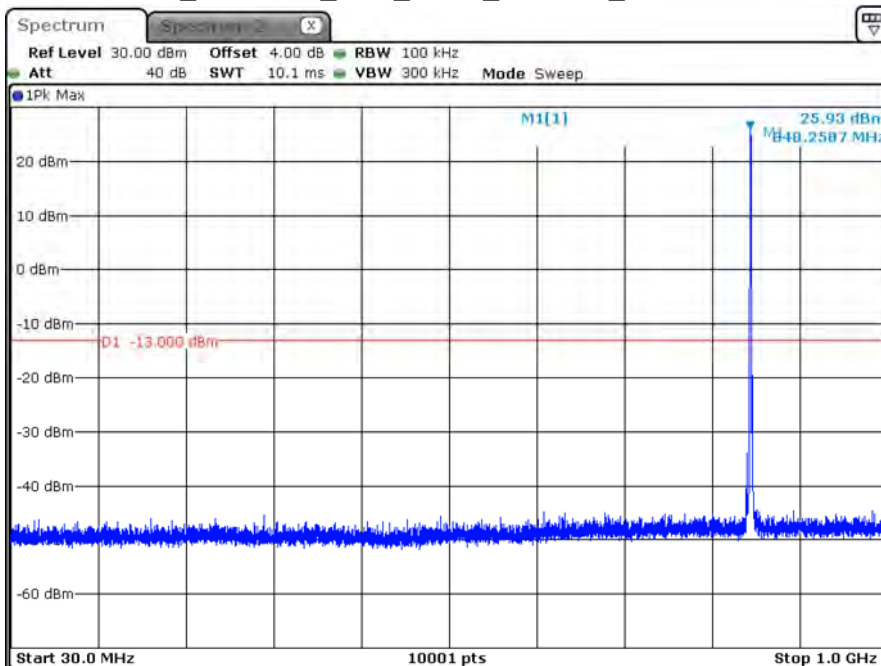
Date: 13.FEB.2020 10:05:40

B5_CH20600_10M_1RB5_16-QAM_Above 1G



Date: 13.FEB.2020 10:09:02

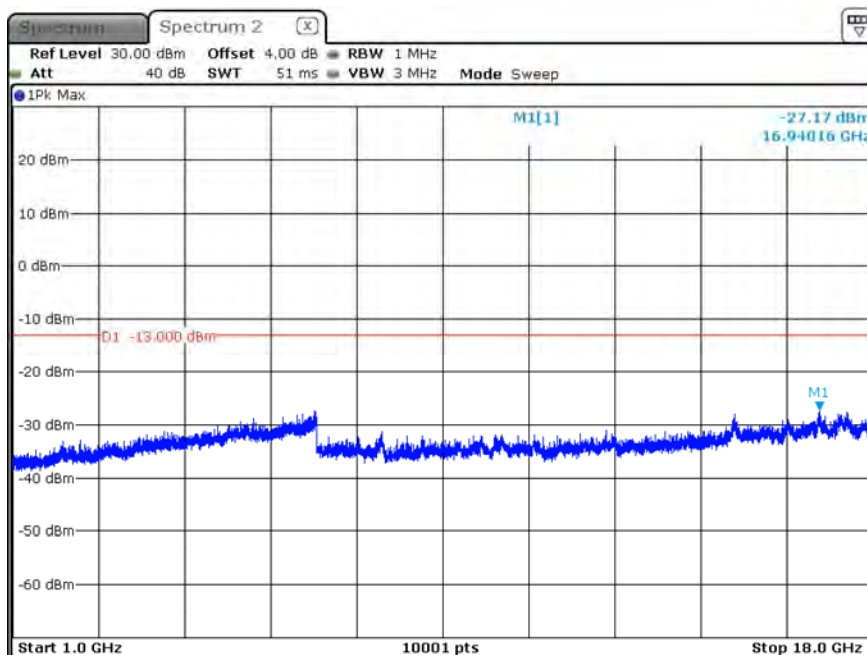
B5_CH20600_10M_1RB5_16-QAM_Below 1G



Date: 13.FEB.2020 10:09:26

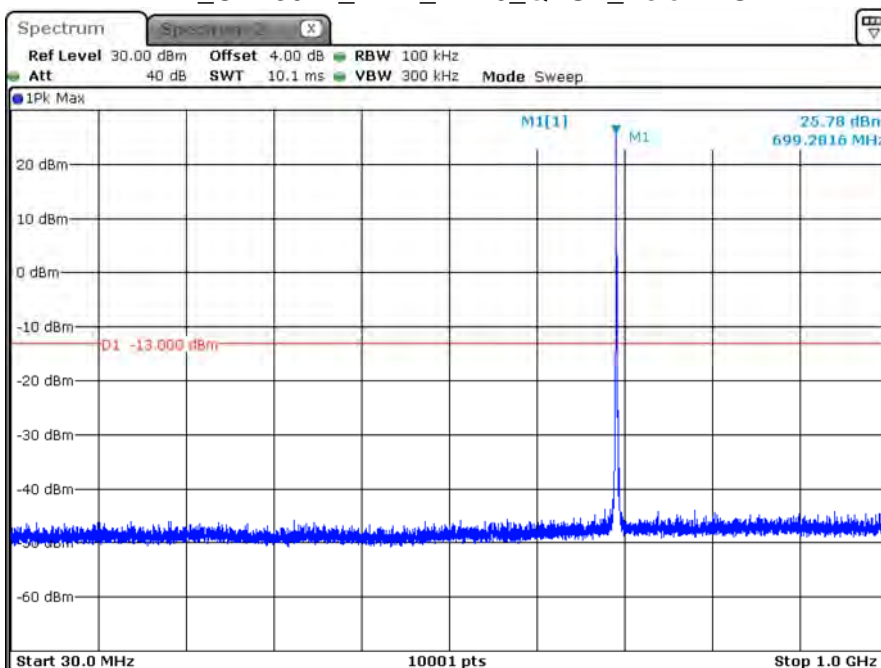
Product	Module		
Test Item	Conducted Spurious Emissions		
Test Mode	Mode 4 : LTE Cat-M1_Band 12		
Date of Test	2020/02/15	Test Site	SR12-H
Temperature (°C)	22.0	Humidity (%RH)	59.0

B12_CH23017_1.4M_1RB0_QPSK_Above 1G



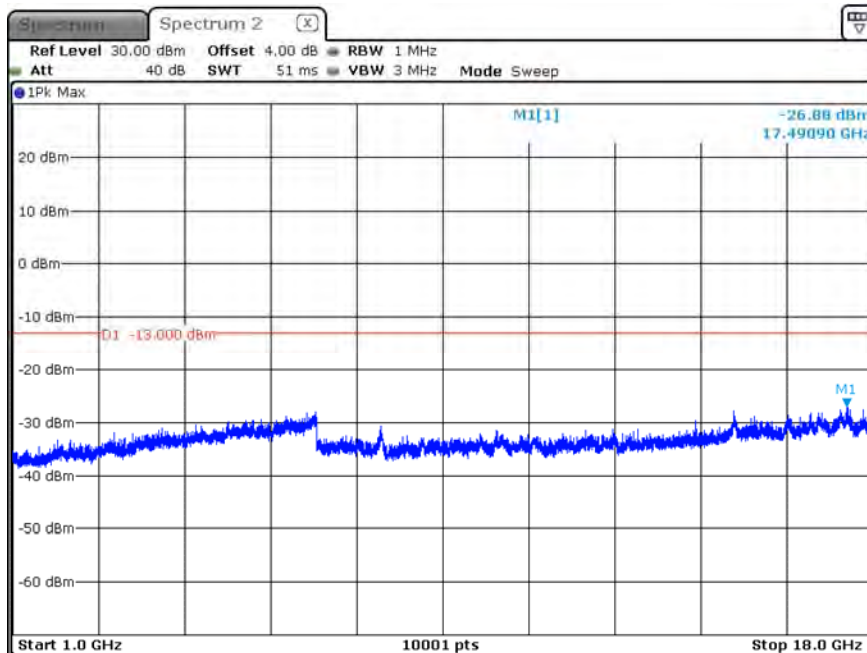
Date: 15.FEB.2020 13:04:59

B12_CH23017_1.4M_1RB0_QPSK_Below 1G



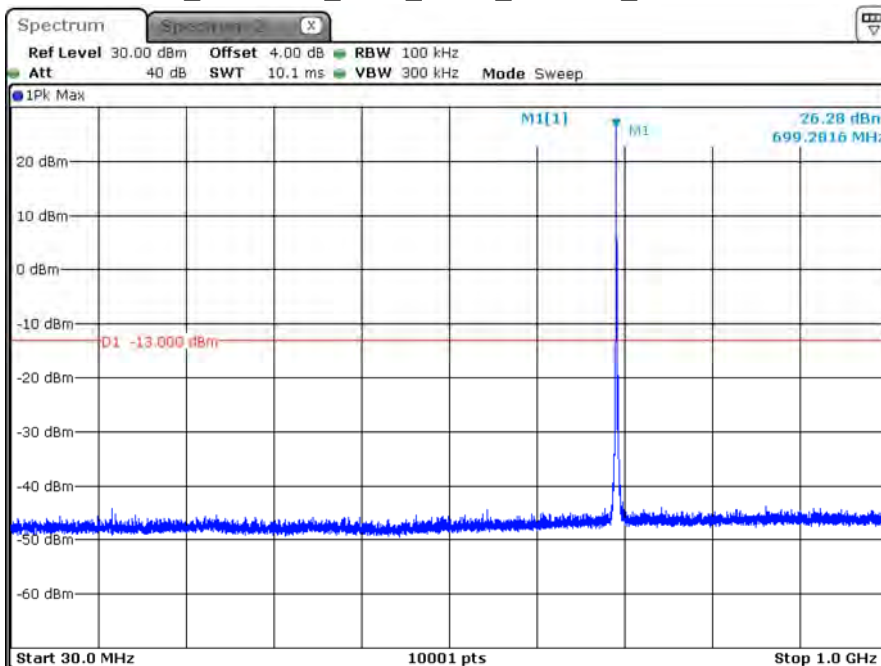
Date: 15.FEB.2020 13:05:38

B12_CH23017_1.4M_1RB0_16-QAM_Above 1G



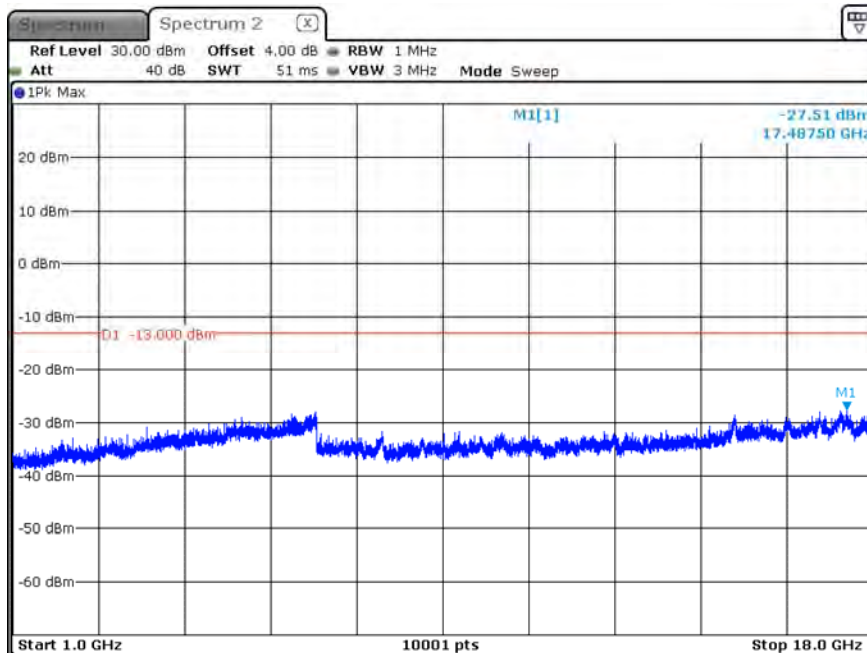
Date: 15.FEB.2020 13:01:30

B12_CH23017_1.4M_1RB0_16-QAM_Below 1G



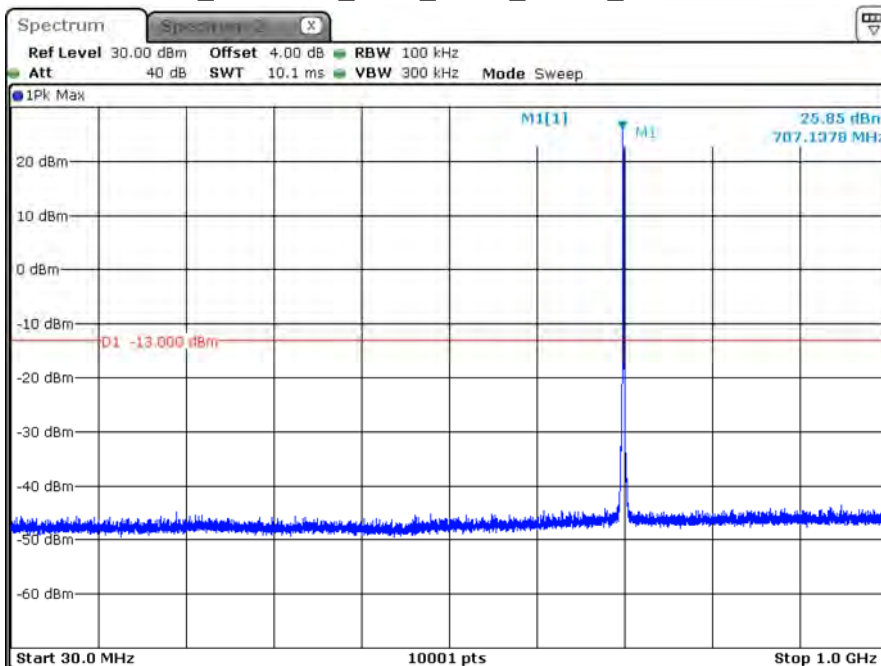
Date: 15.FEB.2020 13:00:27

B12_CH23095_1.4M_1RB0_QPSK_Above 1G



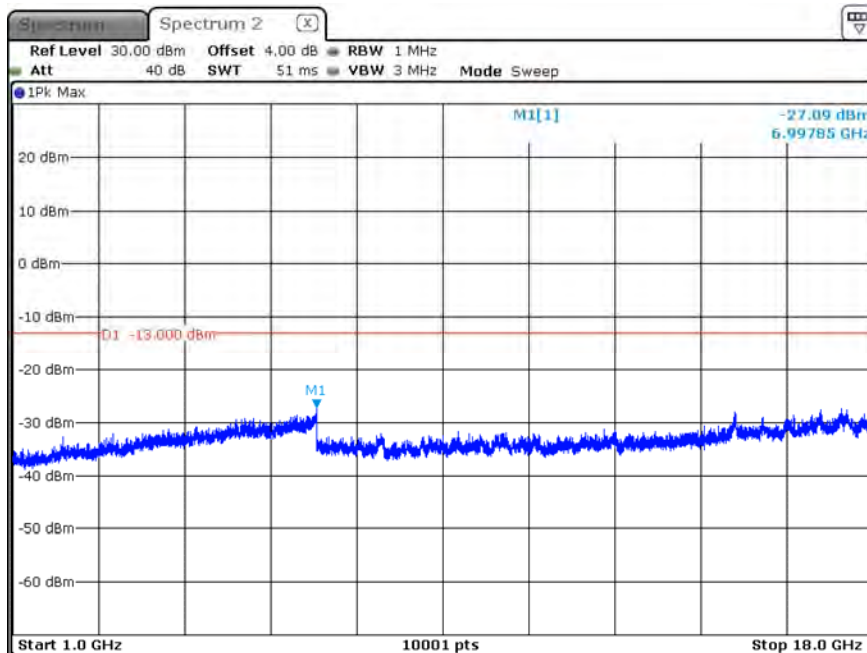
Date: 15.FEB.2020 12:50:19

B12_CH23095_1.4M_1RB0_QPSK_Below 1G



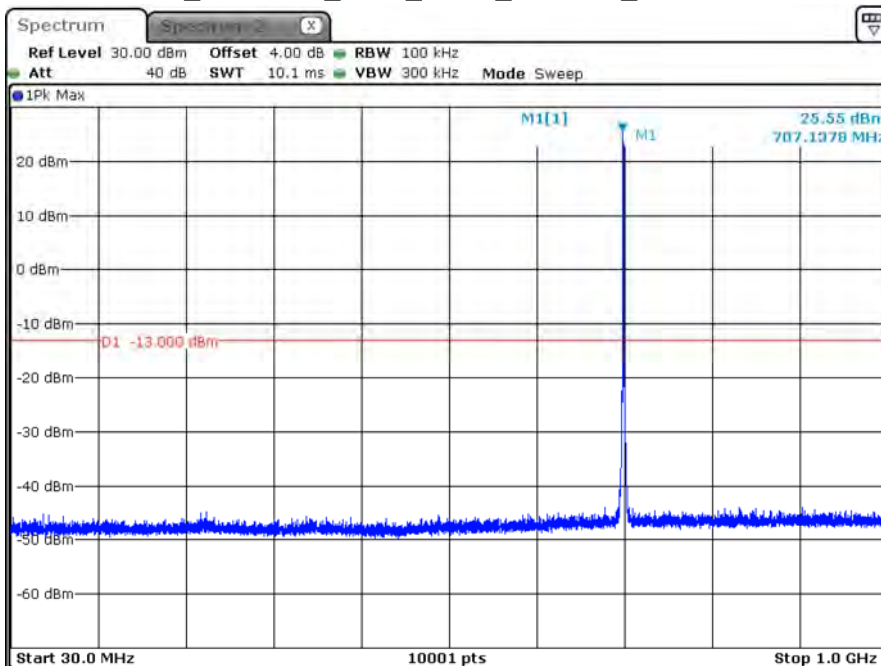
Date: 15.FEB.2020 12:46:56

B12_CH23095_1.4M_1RB0_16-QAM_Above 1G



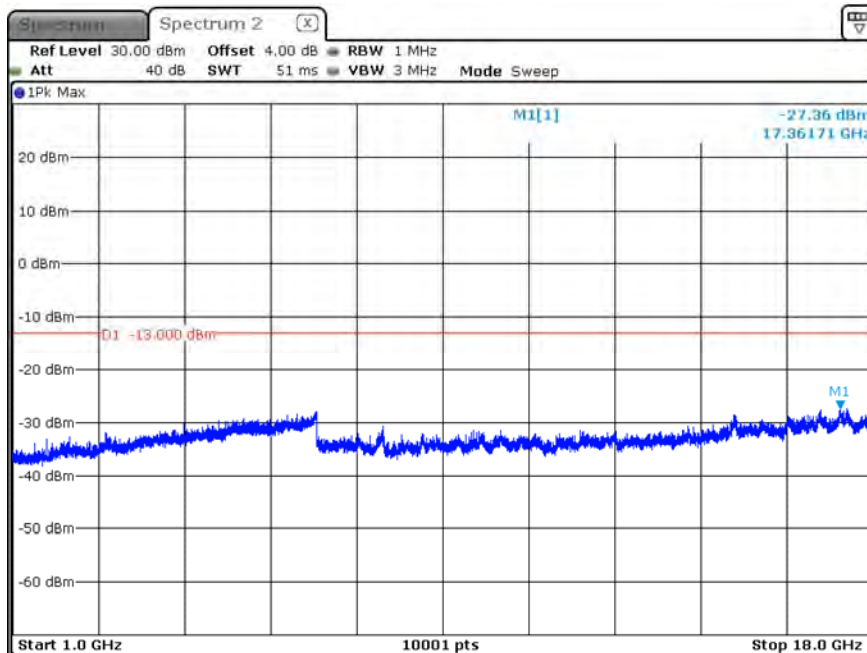
Date: 15.FEB.2020 12:55:14

B12_CH23095_1.4M_1RB0_16-QAM_Below 1G



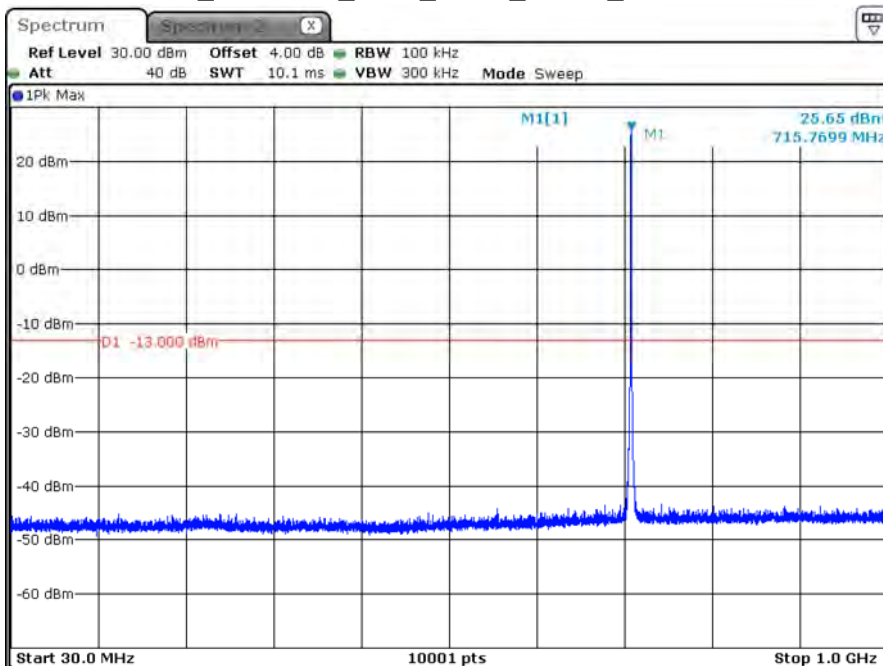
Date: 15.FEB.2020 12:57:18

B12_CH23173_1.4M_1RB5_QPSK_Above 1G



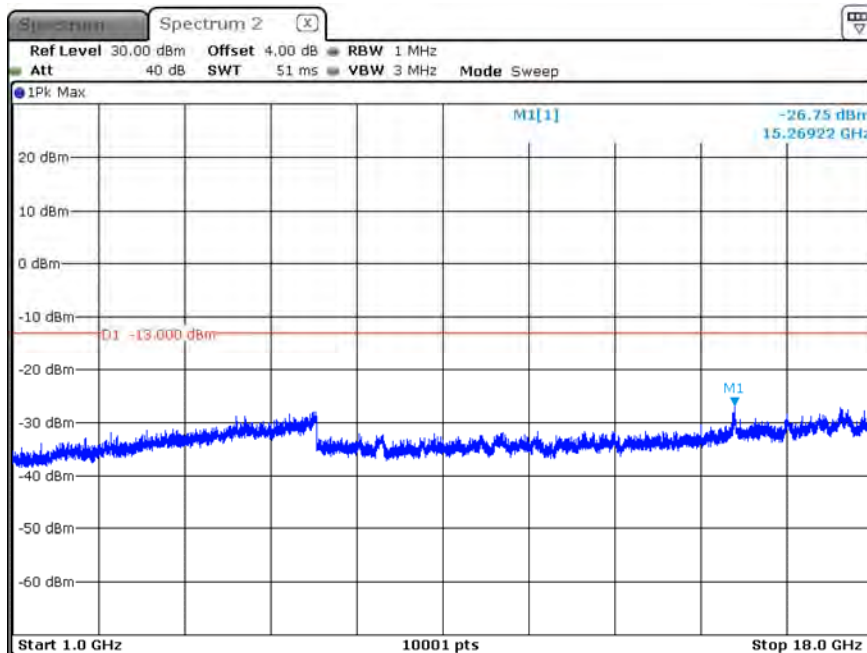
Date: 15.FEB.2020 13:13:07

B12_CH23173_1.4M_1RB5_QPSK_Below 1G



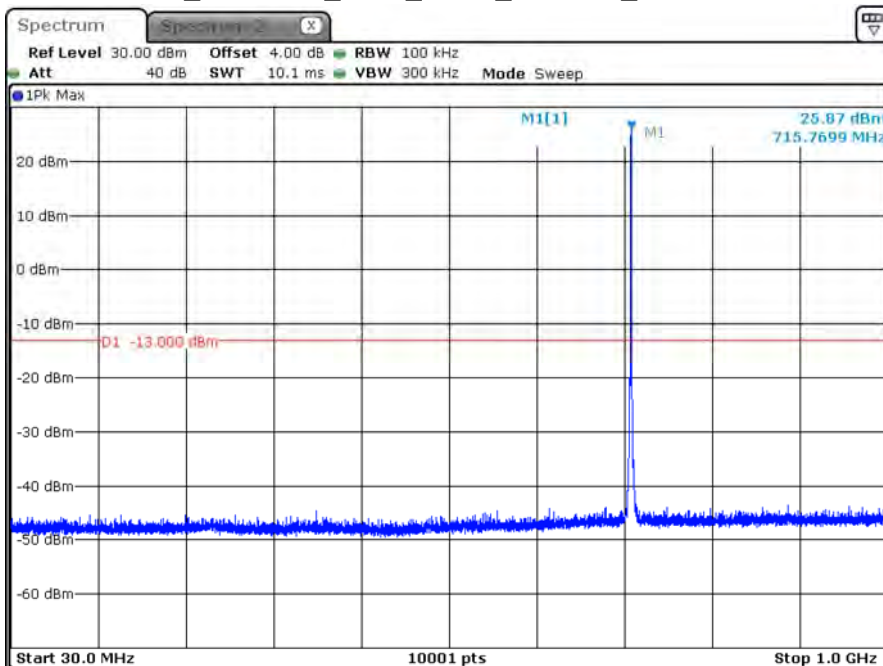
Date: 15.FEB.2020 13:11:18

B12_CH23173_1.4M_1RB5_16-QAM_Above 1G



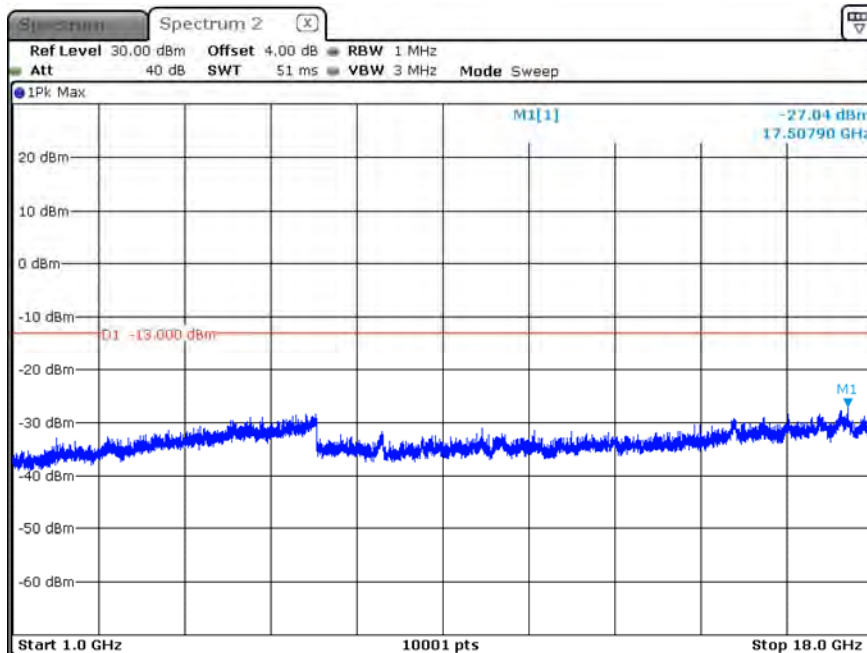
Date: 15.FEB.2020 13:14:08

B12_CH23173_1.4M_1RB5_16-QAM_Below 1G



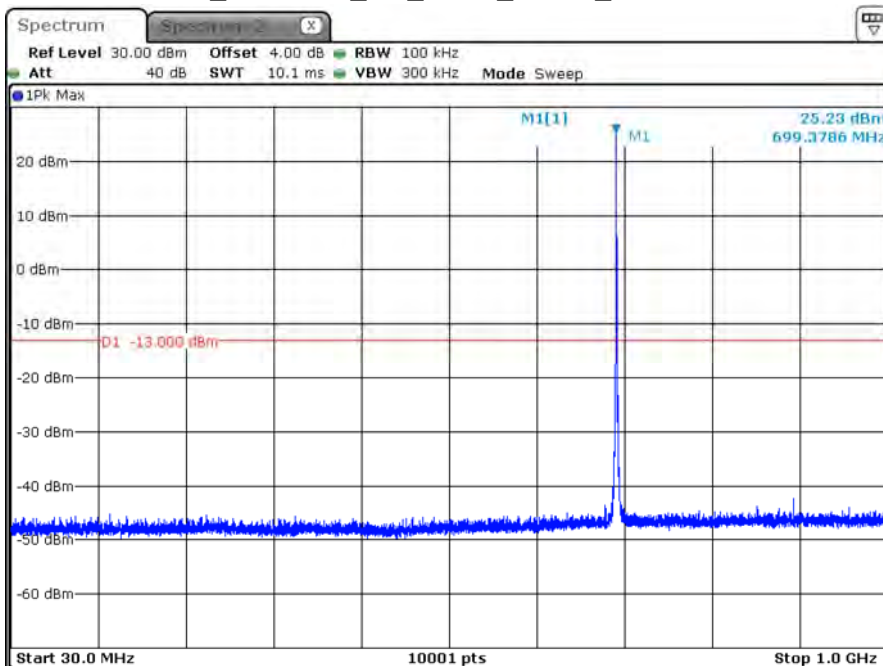
Date: 15.FEB.2020 13:16:45

B12_CH23025_3M_1RB0_QPSK_Above 1G



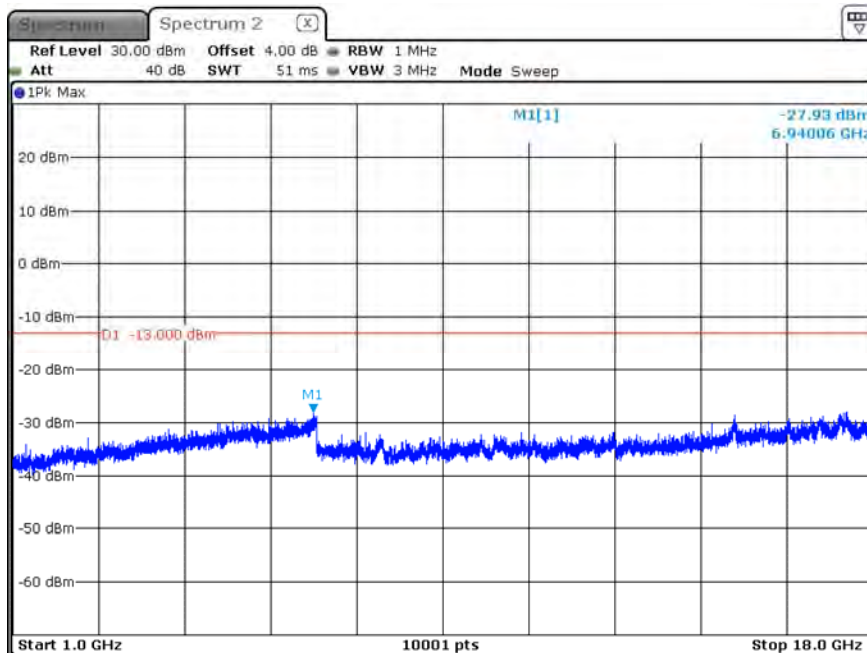
Date: 15.FEB.2020 13:57:26

B12_CH23025_3M_1RB0_QPSK_Below 1G



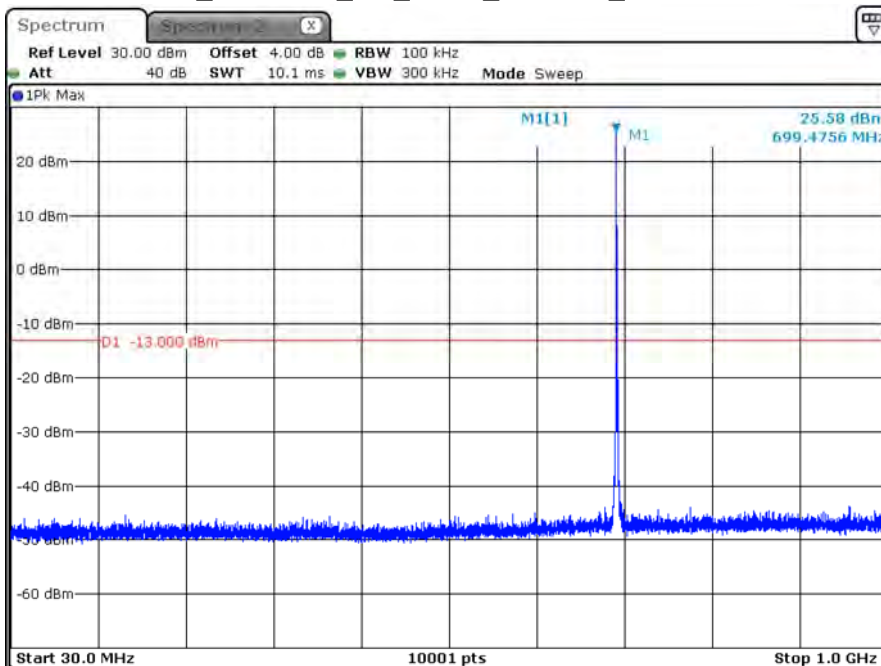
Date: 15.FEB.2020 13:56:20

B12_CH23025_3M_1RB0_16-QAM_Above 1G



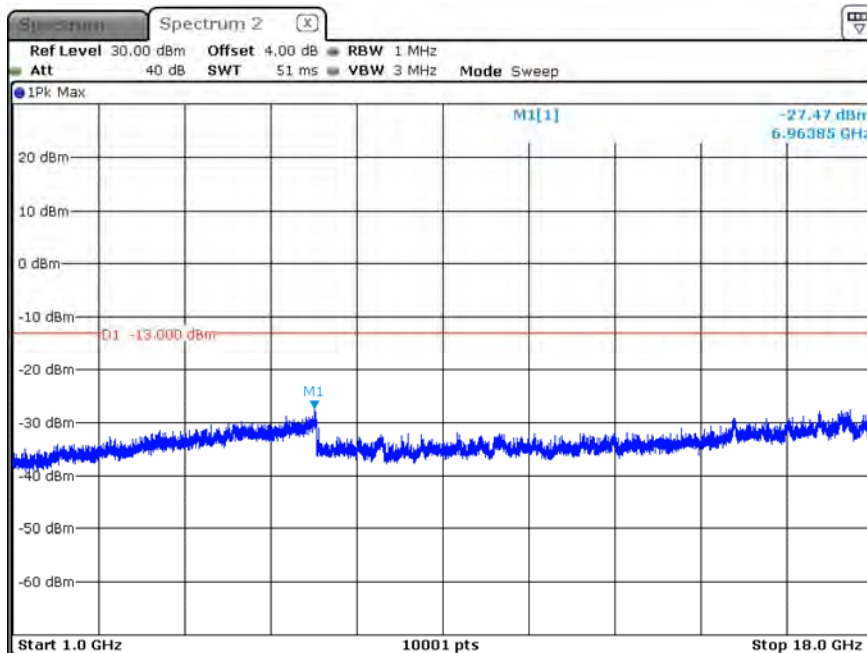
Date: 15.FEB.2020 13:58:06

B12_CH23025_3M_1RB0_16-QAM_Below 1G



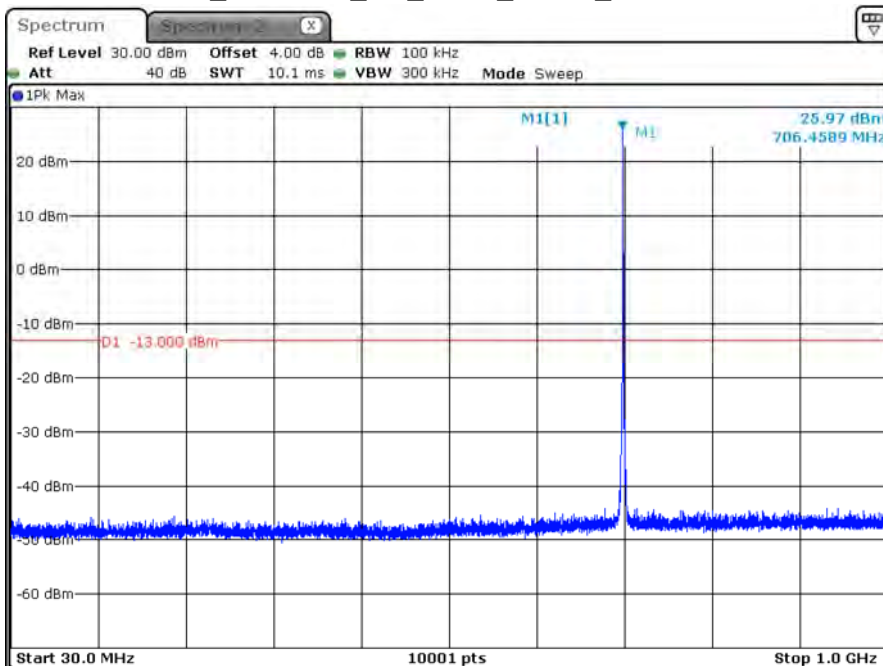
Date: 15.FEB.2020 13:58:44

B12_CH23095_3M_1RB0_QPSK_Above 1G



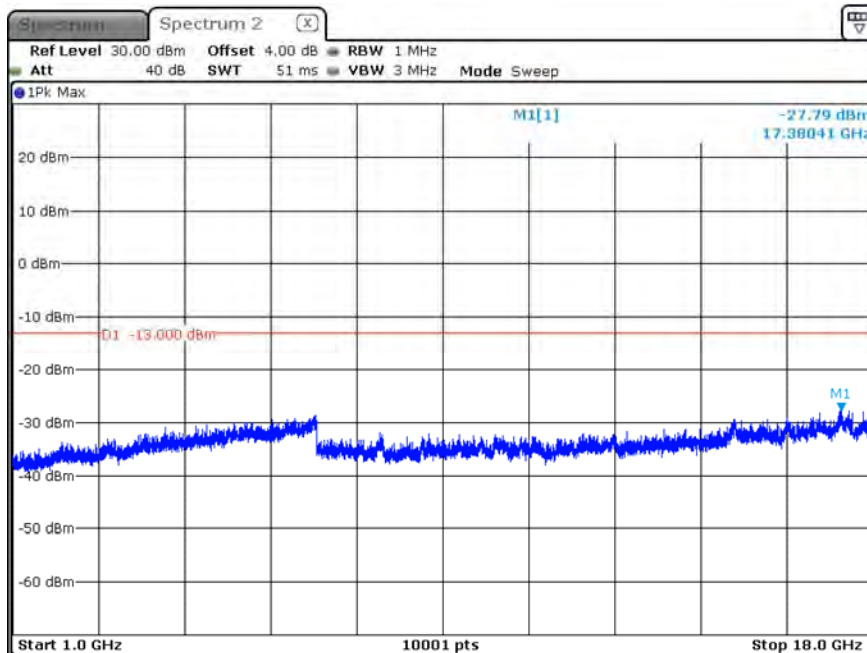
Date: 15.FEB.2020 13:36:53

B12_CH23095_3M_1RB0_QPSK_Below 1G



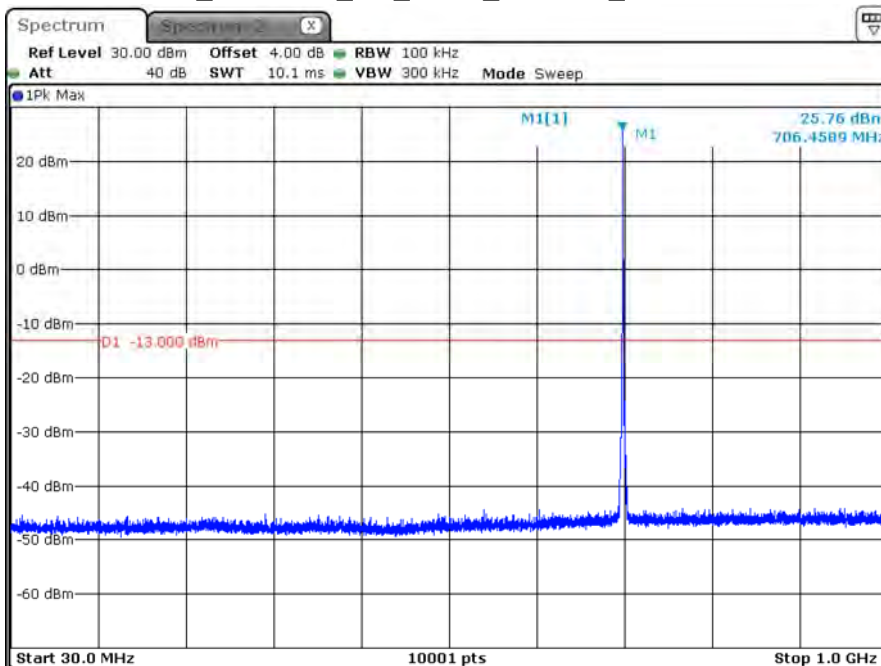
Date: 15.FEB.2020 13:37:50

B12_CH23095_3M_1RB0_16-QAM_Above 1G



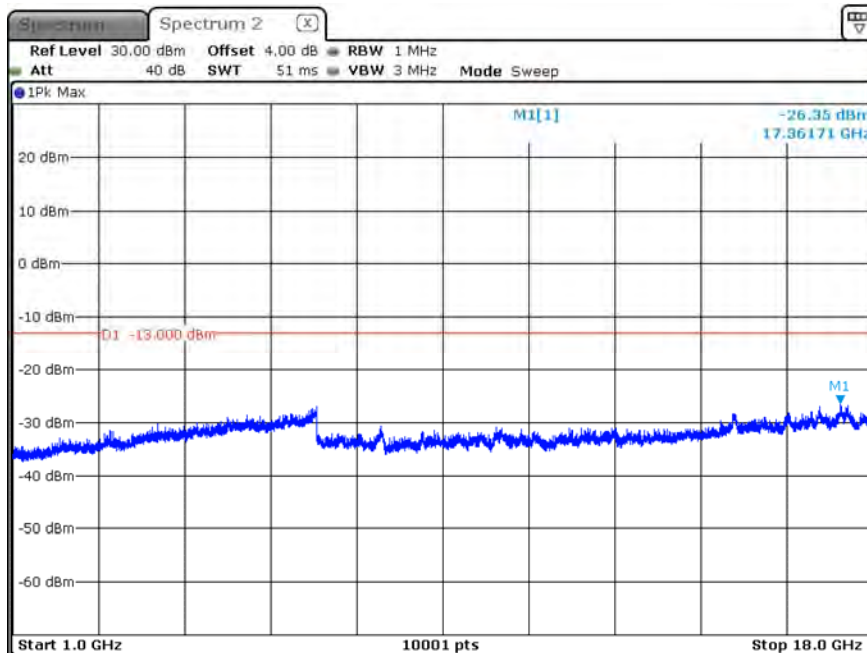
Date: 15.FEB.2020 13:35:17

B12_CH23095_3M_1RB0_16-QAM_Below 1G



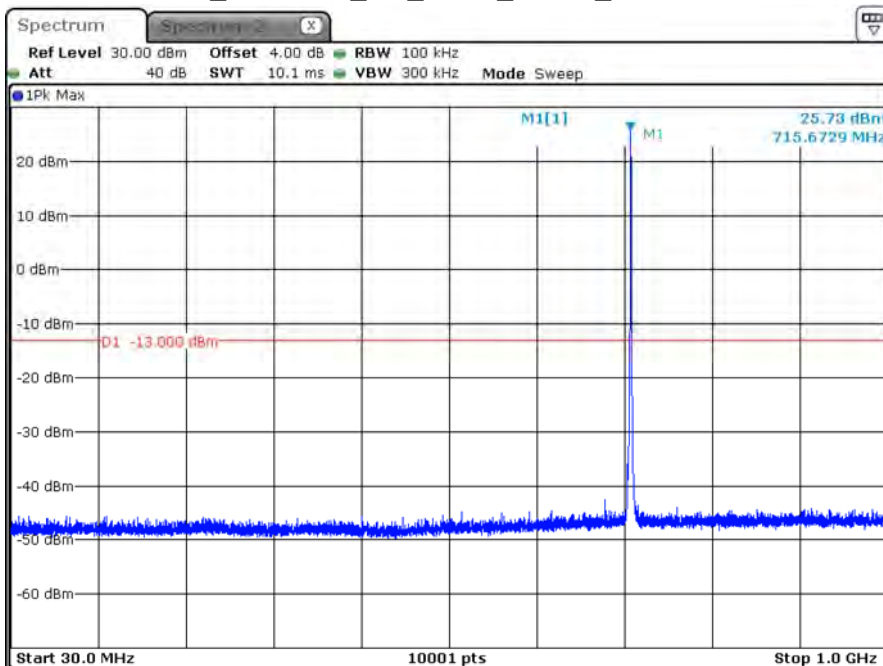
Date: 15.FEB.2020 13:34:47

B12_CH23165_3M_1RB5_QPSK_Above 1G



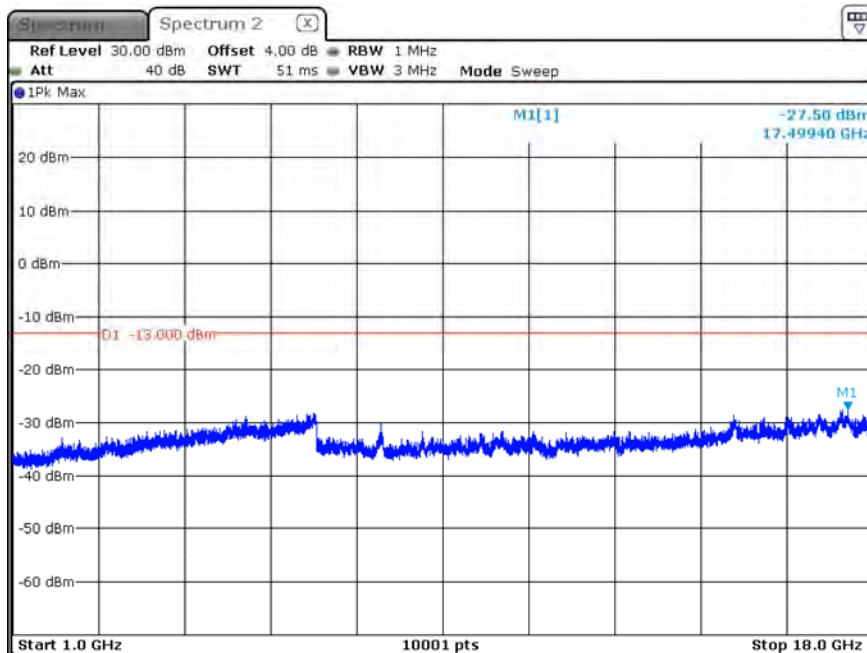
Date: 15.FEB.2020 13:28:38

B12_CH23165_3M_1RB5_QPSK_Below 1G



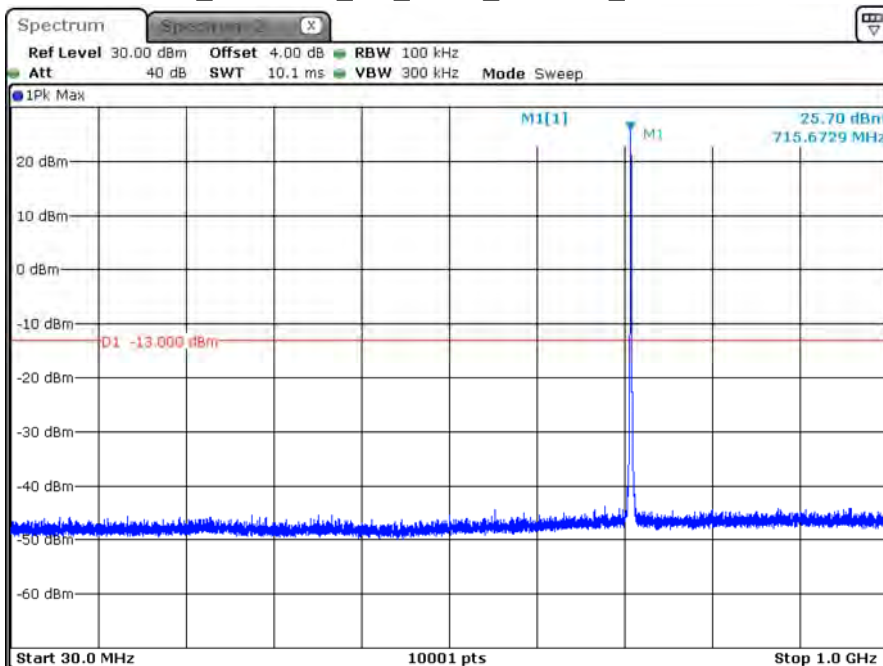
Date: 15.FEB.2020 13:21:01

B12_CH23165_3M_1RB5_16-QAM_Above 1G



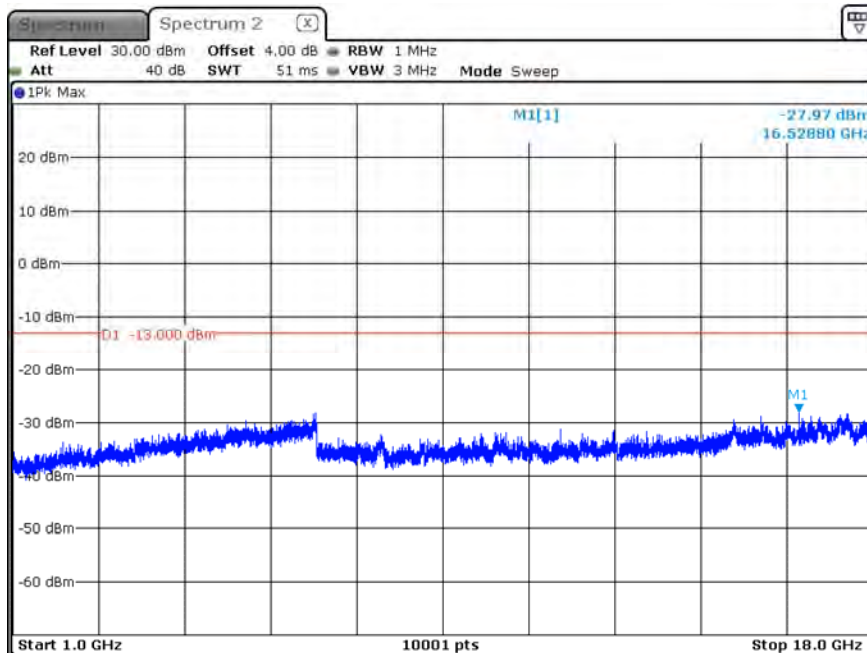
Date: 15.FEB.2020 13:29:38

B12_CH23165_3M_1RB5_16-QAM_Below 1G



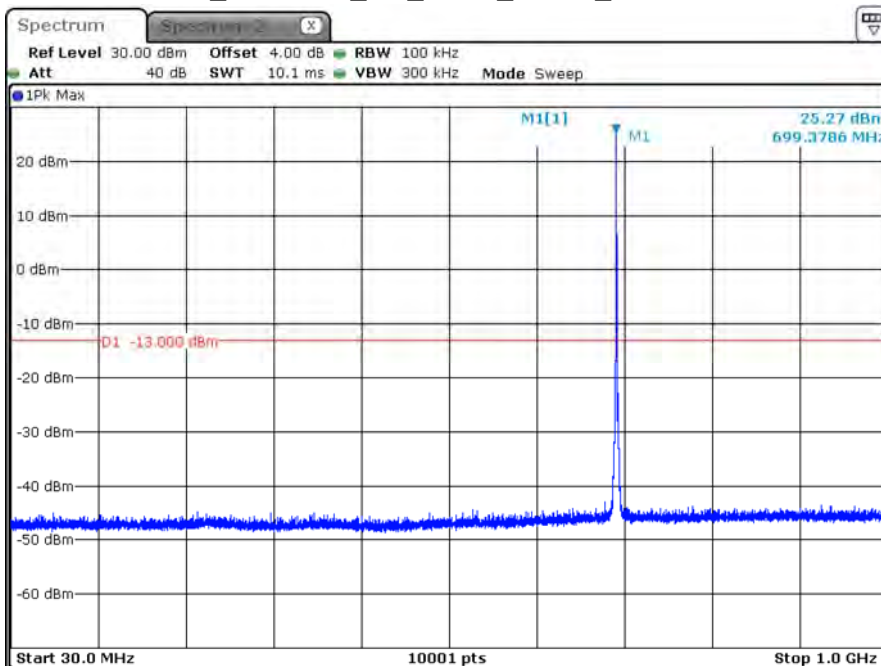
Date: 15.FEB.2020 13:31:29

B12_CH23035_5M_1RB0_QPSK_Above 1G



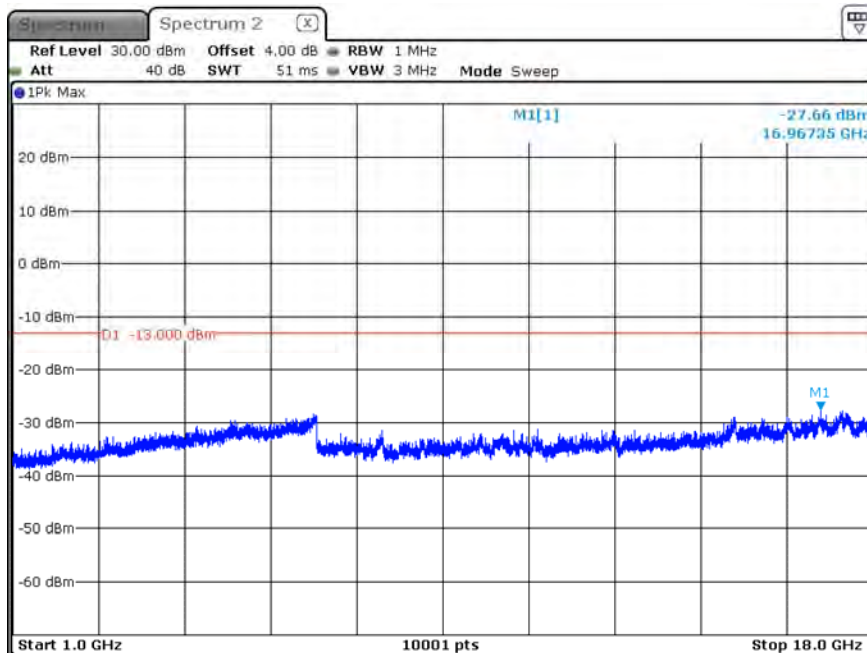
Date: 15.FEB.2020 14:10:30

B12_CH23035_5M_1RB0_QPSK_Below 1G



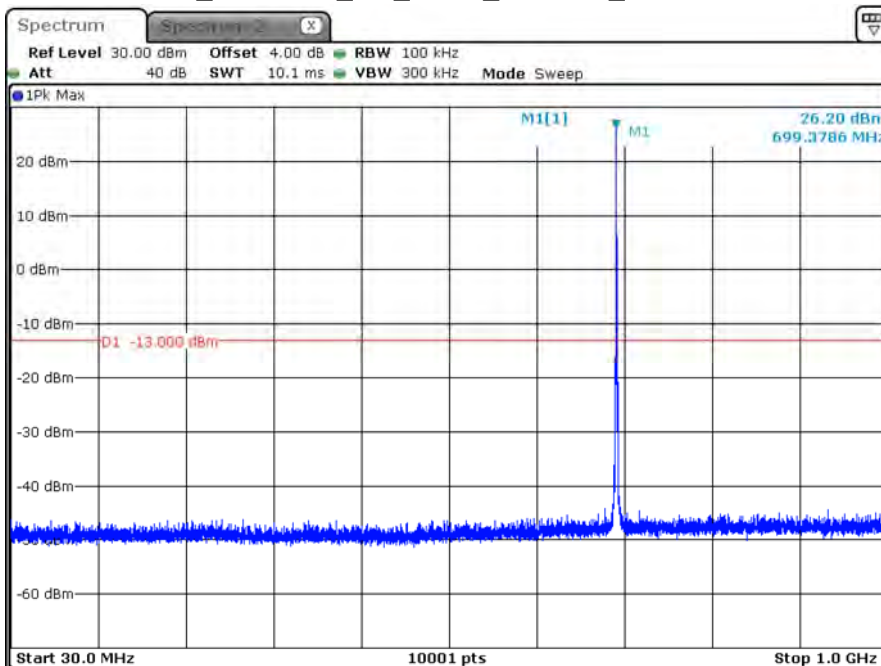
Date: 15.FEB.2020 14:10:05

B12_CH23035_5M_1RB0_16-QAM_Above 1G



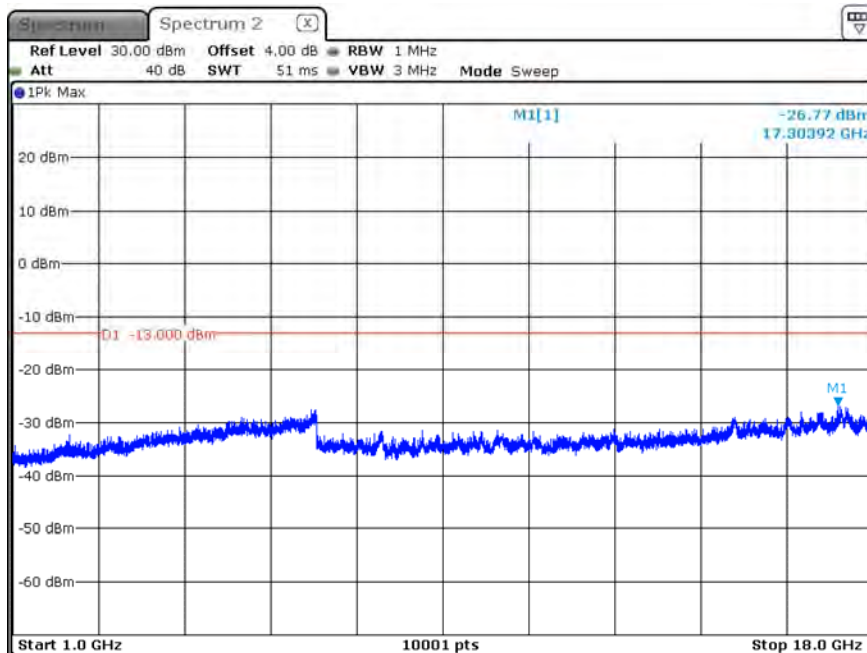
Date: 15.FEB.2020 14:12:57

B12_CH23035_5M_1RB0_16-QAM_Below 1G



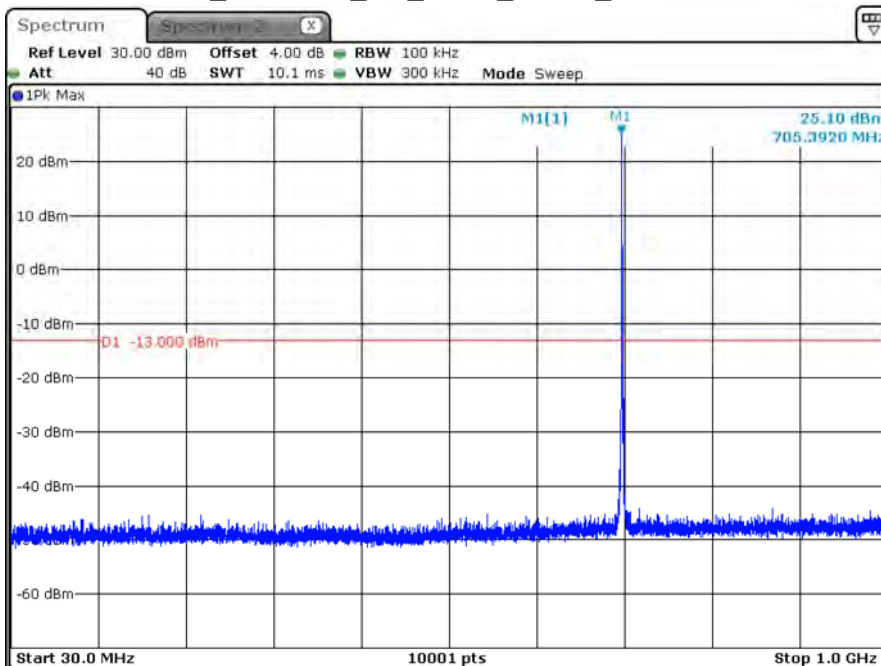
Date: 15.FEB.2020 14:13:25

B12_CH23095_5M_1RB0_QPSK_Above 1G



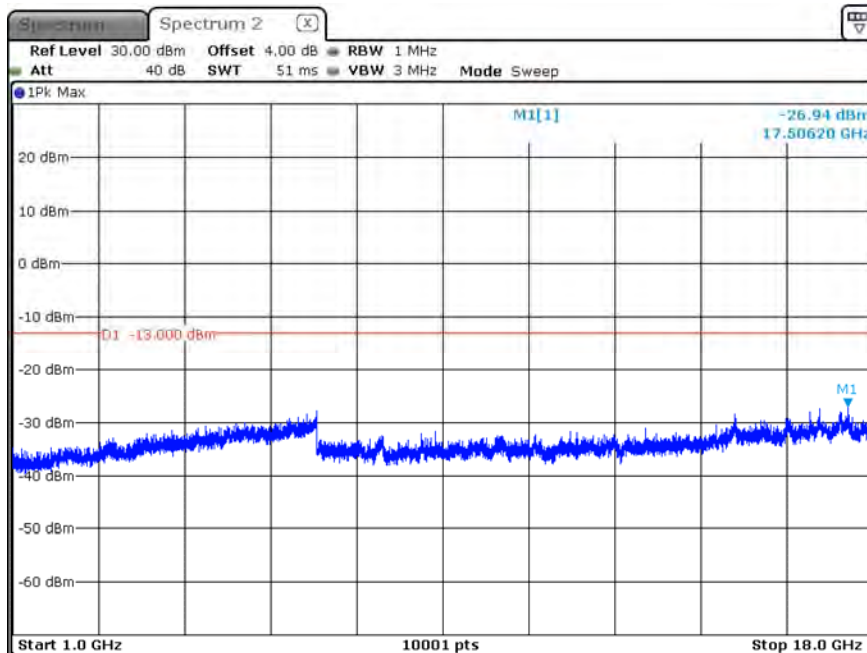
Date: 15.FEB.2020 14:30:34

B12_CH23095_5M_1RB0_QPSK_Below 1G



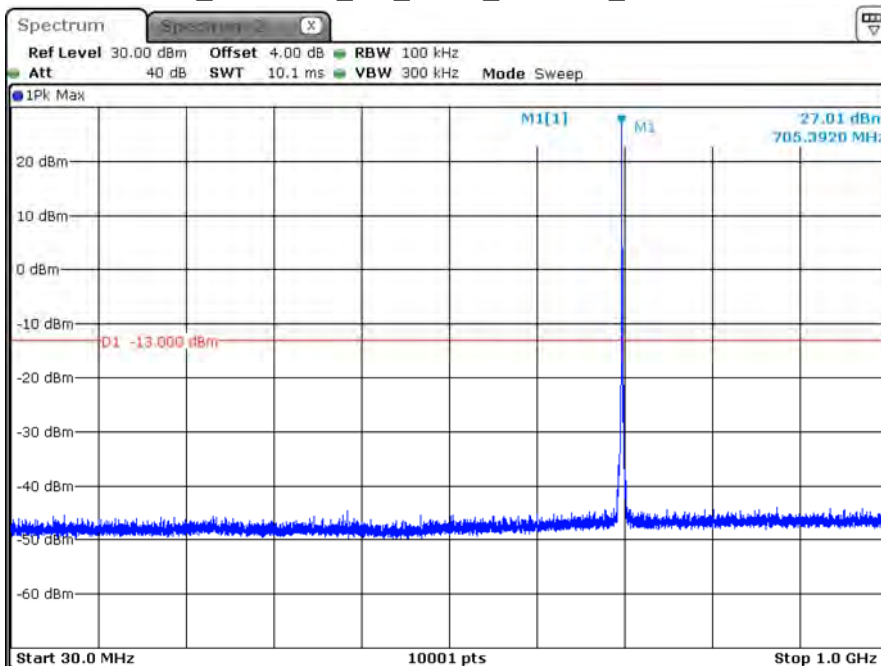
Date: 15.FEB.2020 14:31:26

B12_CH23095_5M_1RB0_16-QAM_Above 1G



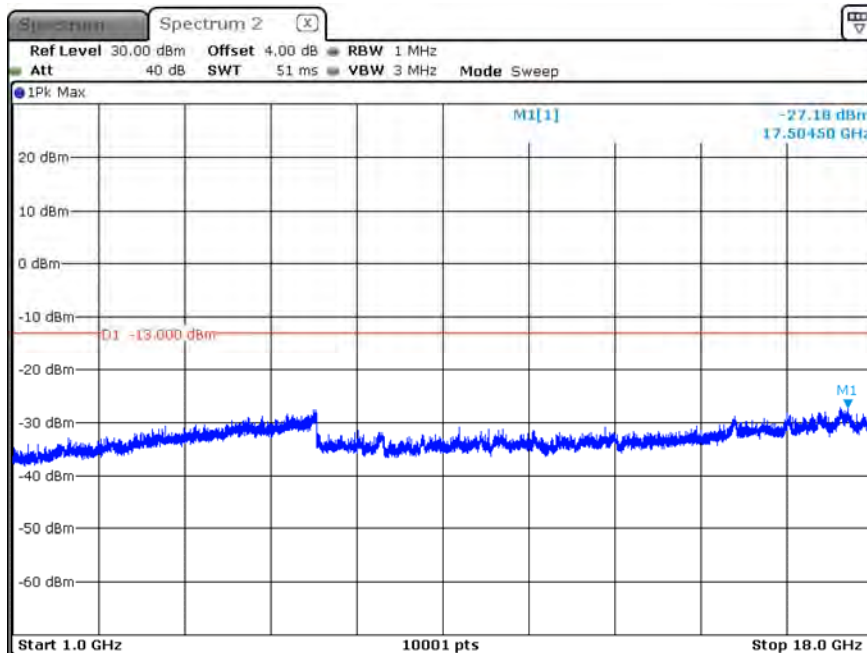
Date: 15.FEB.2020 14:28:47

B12_CH23095_5M_1RB0_16-QAM_Below 1G



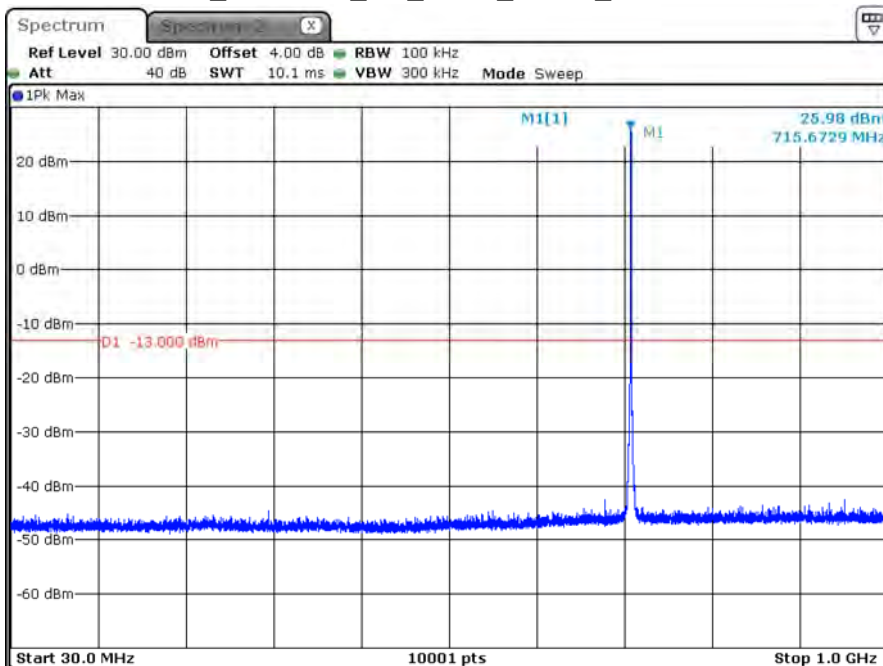
Date: 15.FEB.2020 14:28:18

B12_CH23155_5M_1RB5_QPSK_Above 1G



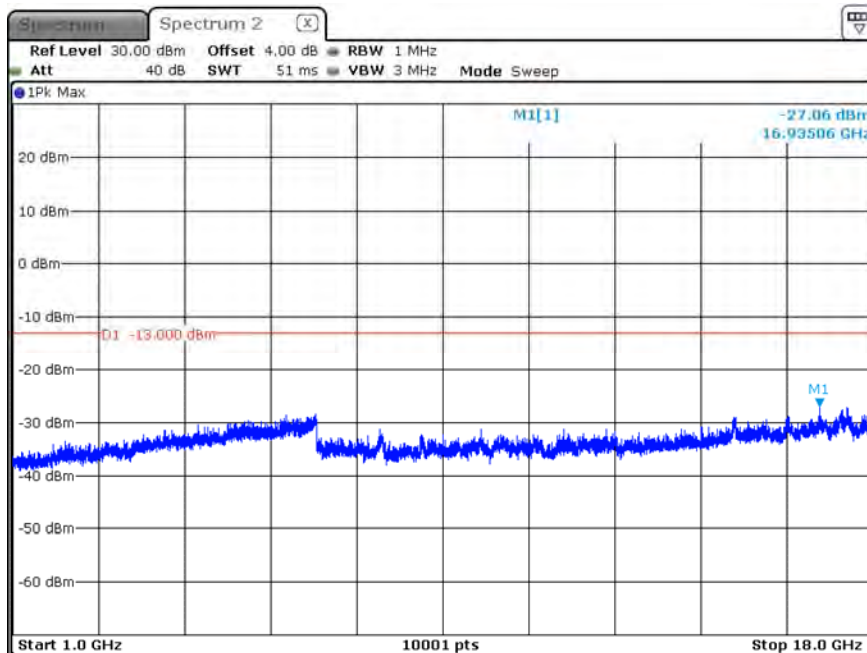
Date: 15.FEB.2020 14:40:36

B12_CH23155_5M_1RB5_QPSK_Below 1G



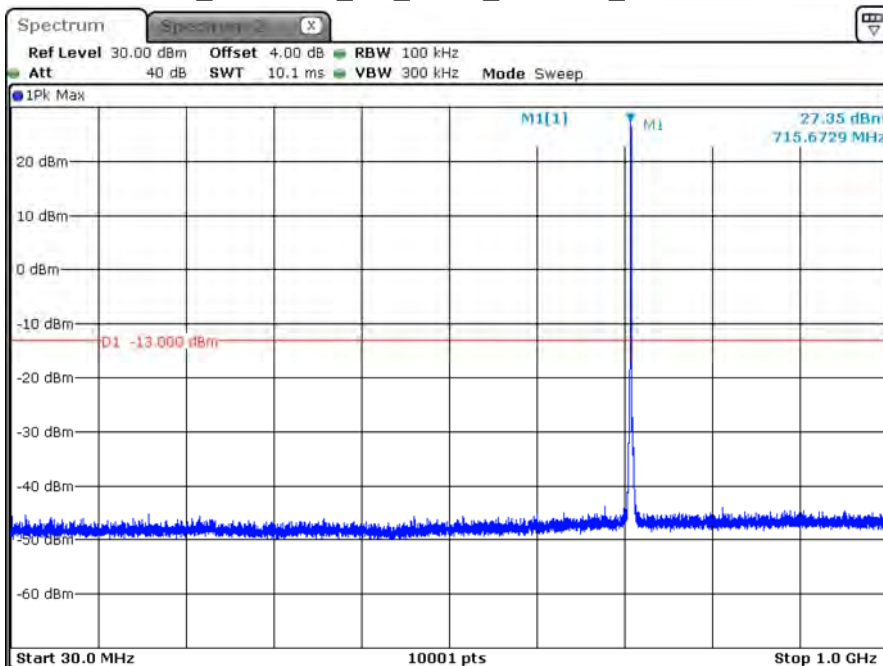
Date: 15.FEB.2020 14:38:54

B12_CH23155_5M_1RB5_16-QAM_Above 1G



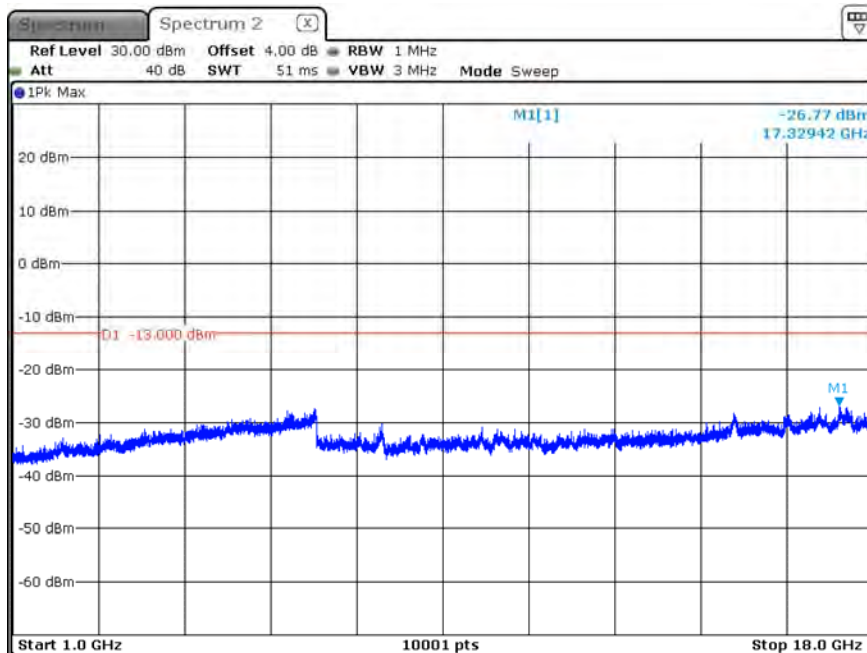
Date: 15.FEB.2020 14:44:45

B12_CH23155_5M_1RB5_16-QAM_Below 1G



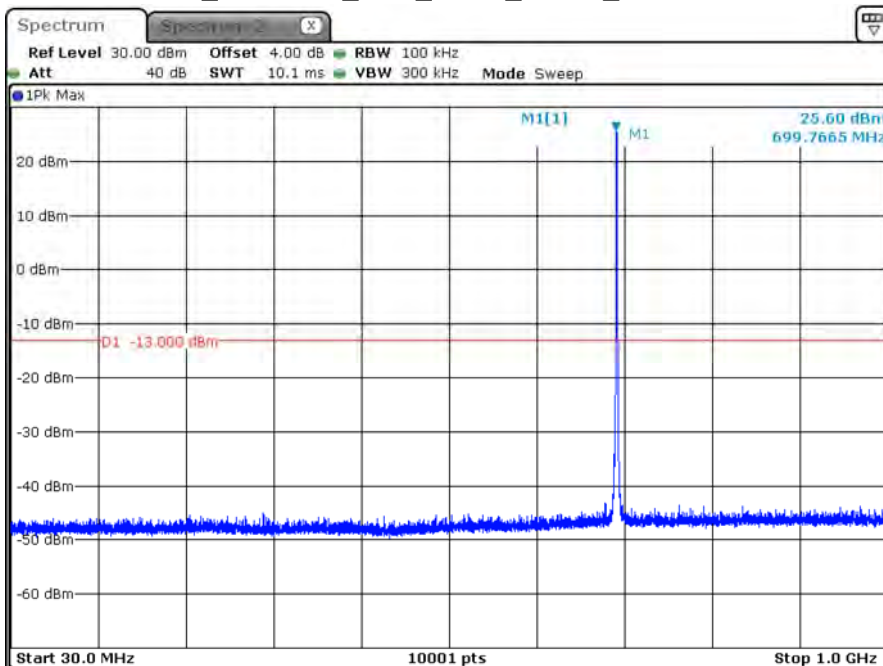
Date: 15.FEB.2020 14:46:16

B12_CH23060_10M_1RB0_QPSK_Above 1G



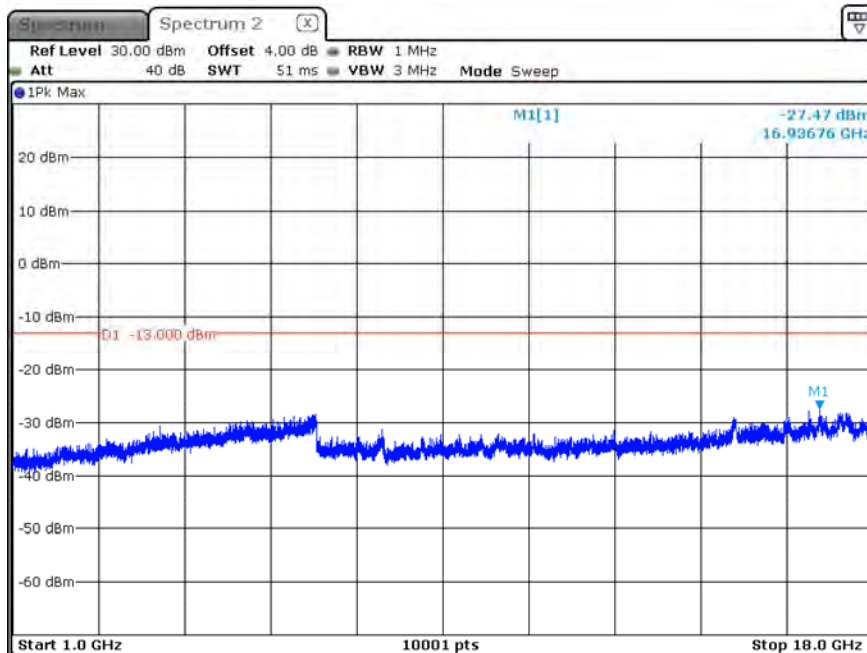
Date: 15.FEB.2020 15:17:28

B12_CH23060_10M_1RB0_QPSK_Below 1G



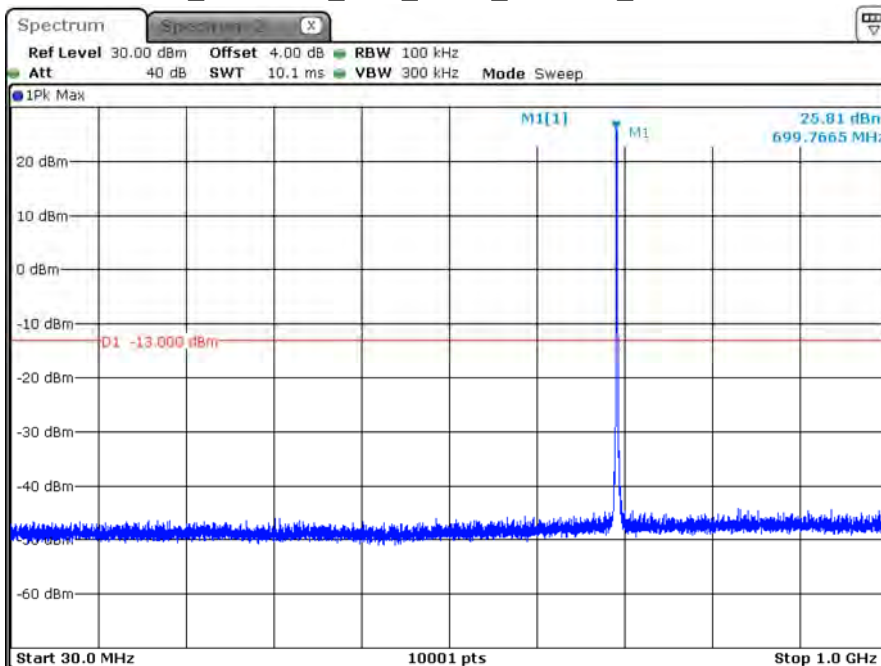
Date: 15.FEB.2020 15:19:50

B12_CH23060_10M_1RB0_16-QAM_Above 1G



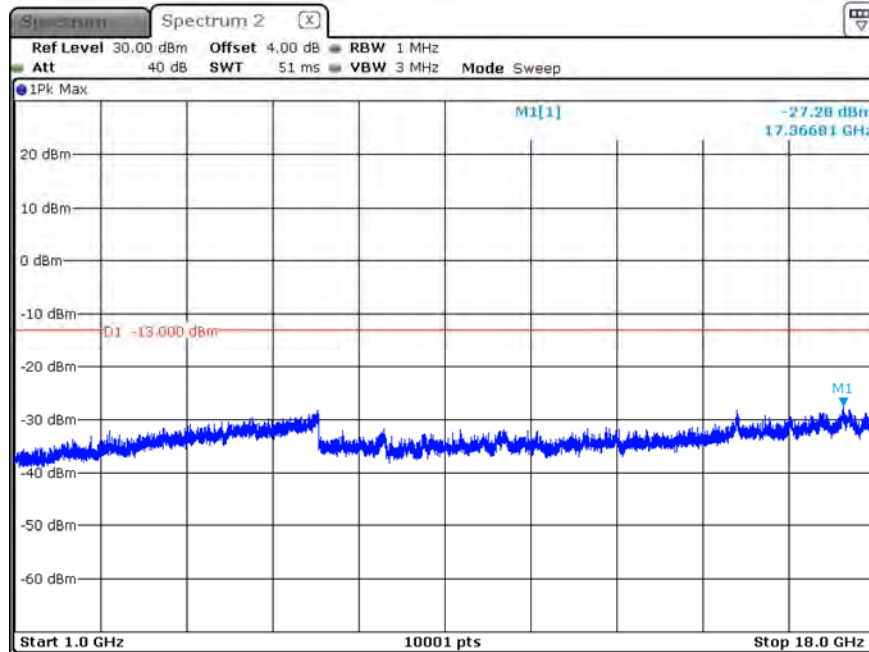
Date: 15.FEB.2020 15:14:54

B12_CH23060_10M_1RB0_16-QAM_Below 1G



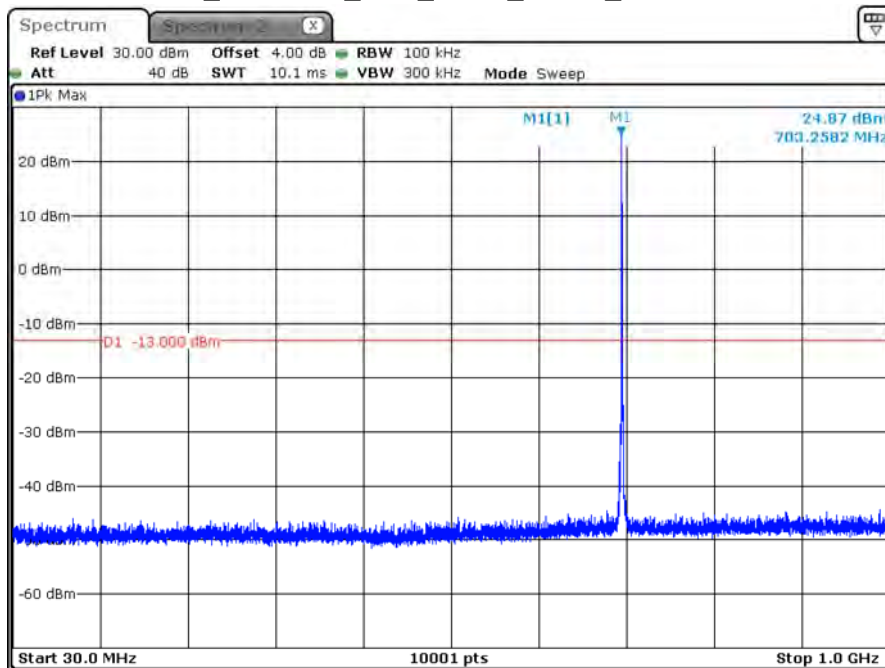
Date: 15.FEB.2020 15:14:16

B12_CH23095_10M_1RB0_QPSK_Above 1G



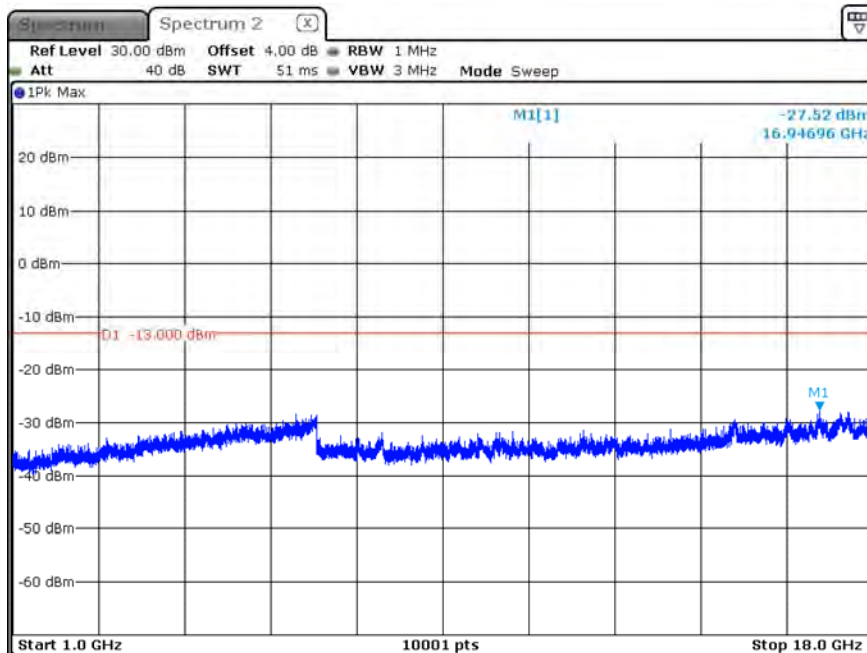
Date: 15.FEB.2020 14:56:23

B12_CH23095_10M_1RB0_QPSK_Below 1G



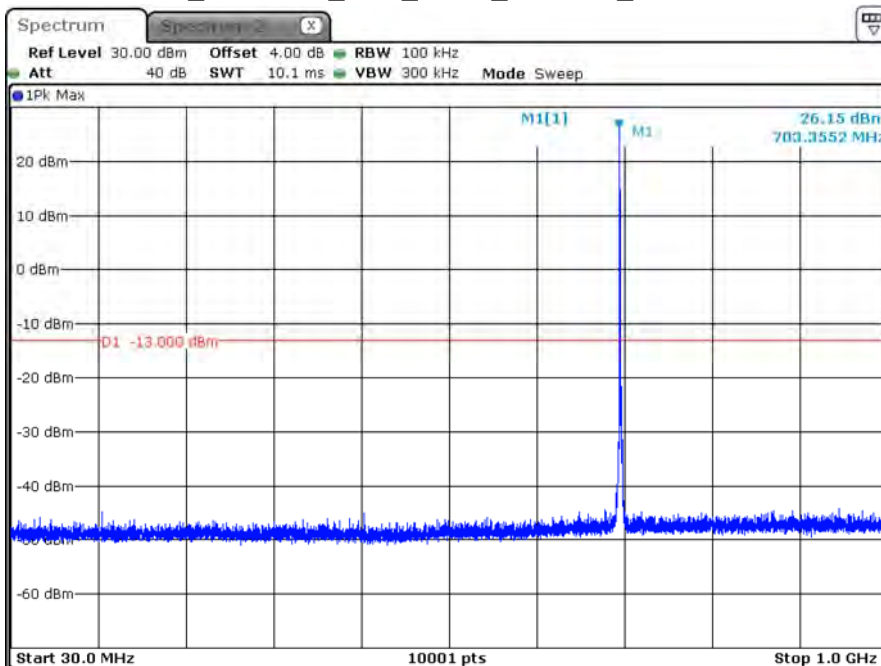
Date: 15.FEB.2020 14:56:54

B12_CH23095_10M_1RB0_16-QAM_Above 1G



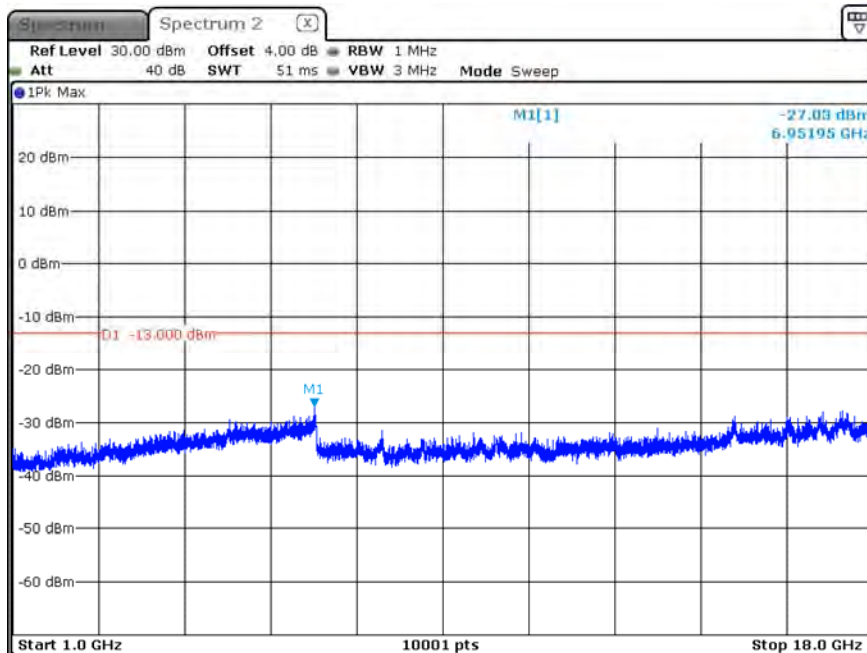
Date: 15.FEB.2020 14:55:43

B12_CH23095_10M_1RB0_16-QAM_Below 1G



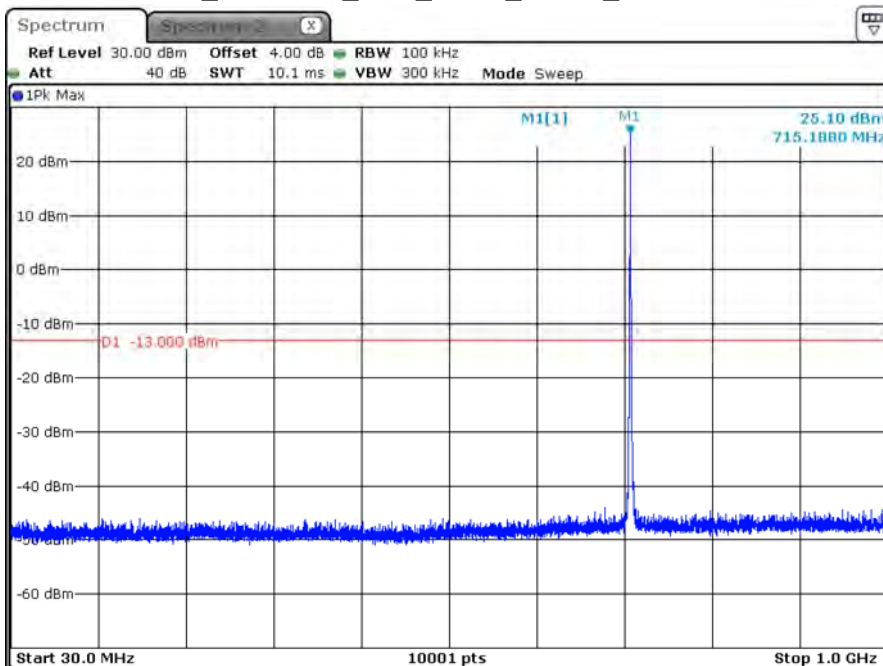
Date: 15.FEB.2020 14:54:55

B12_CH23130_10M_1RB5_QPSK_Above 1G



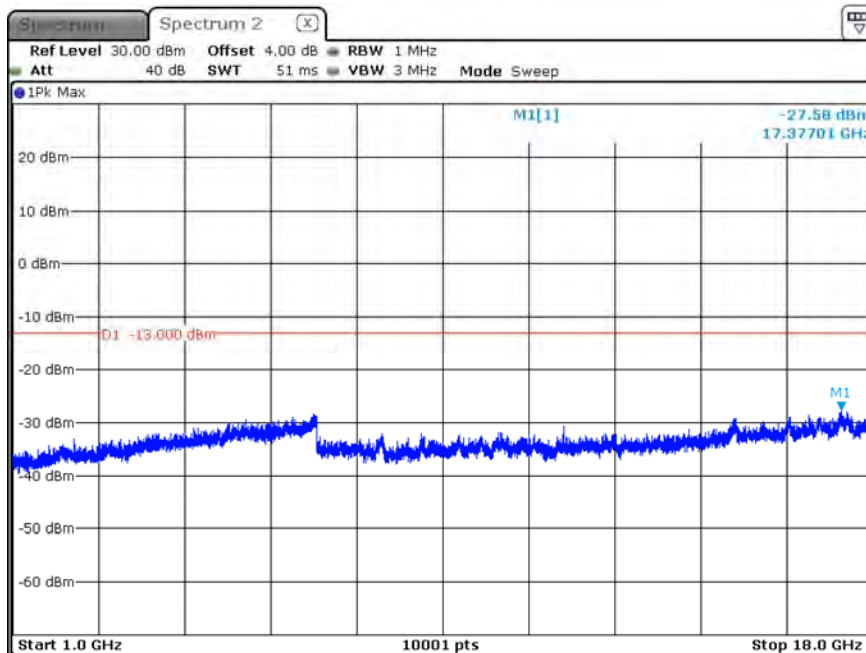
Date: 15.FEB.2020 15:00:39

B12_CH23130_10M_1RB5_QPSK_Below 1G



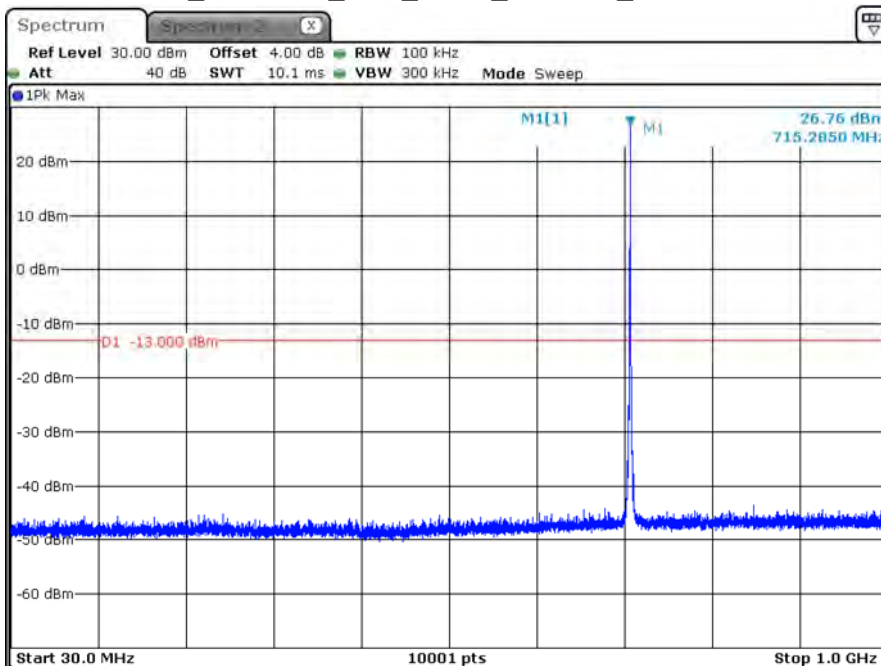
Date: 15.FEB.2020 14:59:55

B12_CH23130_10M_1RB5_16-QAM_Above 1G



Date: 15.FEB.2020 15:01:31

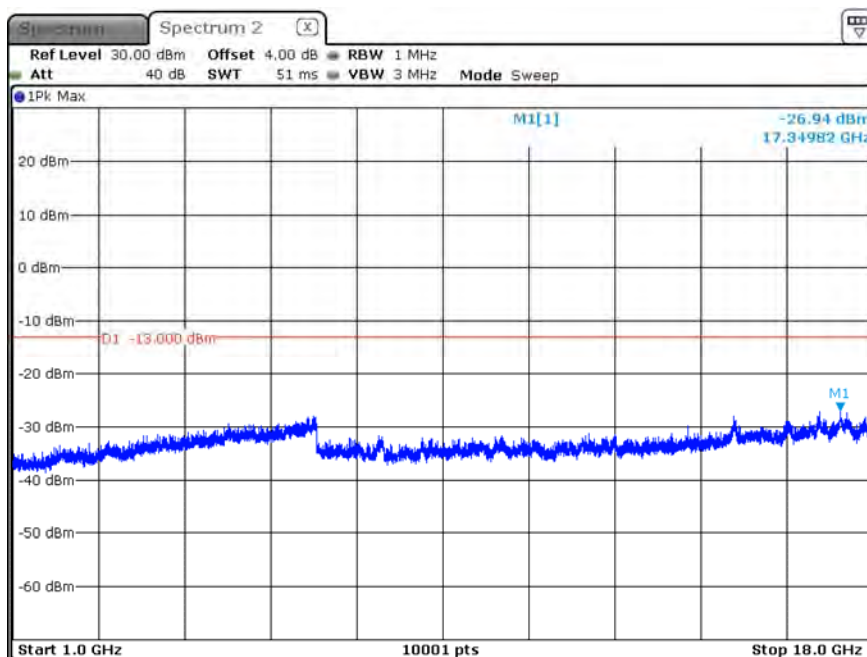
B12_CH23130_10M_1RB5_16-QAM_Below 1G



Date: 15.FEB.2020 15:02:47

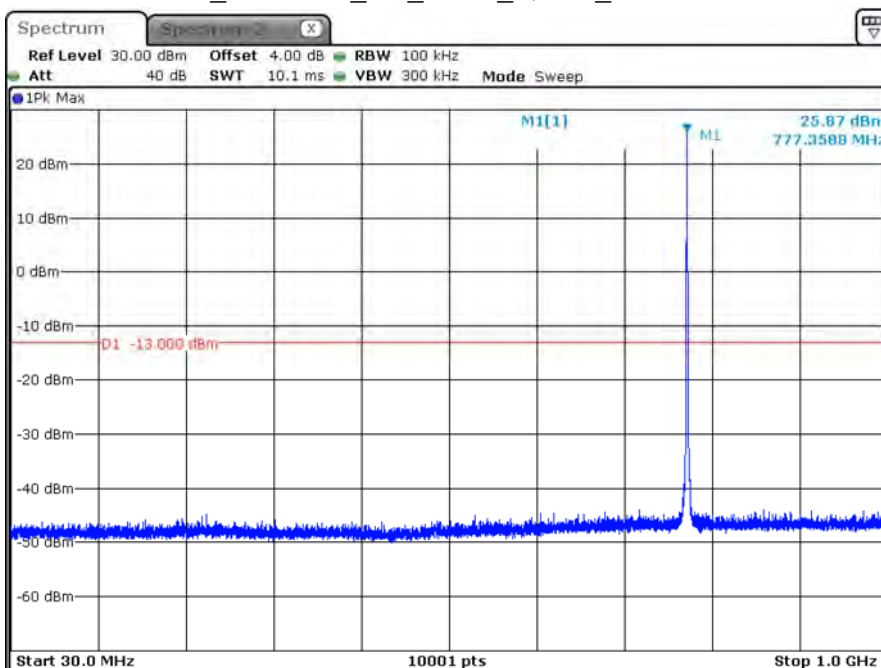
Product	Module		
Test Item	Conducted Spurious Emissions		
Test Mode	Mode 5 : LTE Cat-M1_Band 13		
Date of Test	2020/02/15	Test Site	SR12-H
Temperature (°C)	22.0	Humidity (%RH)	62.0

B13_CH23205_5M_1RB0_QPSK_Above 1G



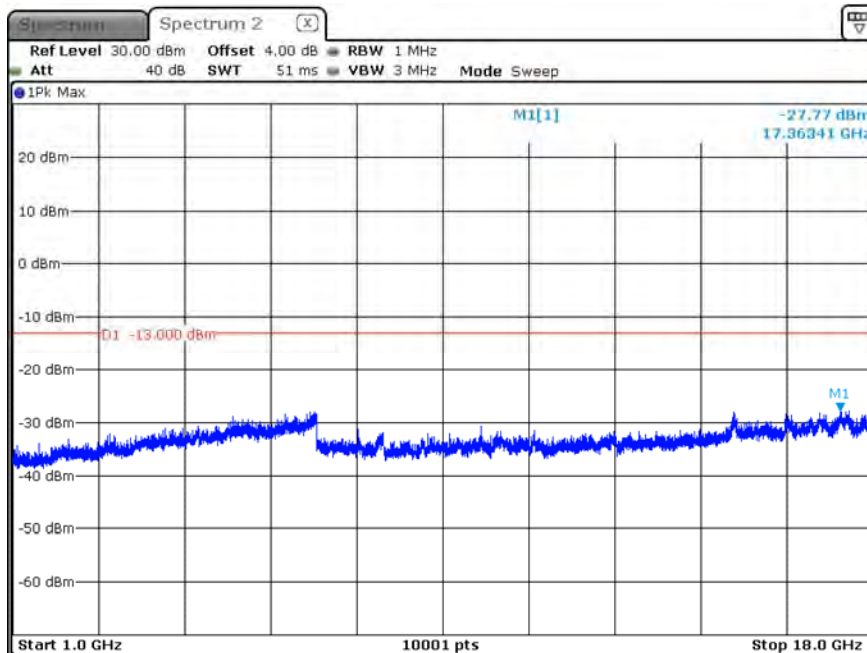
Date: 15.FEB.2020 16:10:49

B13_CH23205_5M_1RB0_QPSK_Below 1G



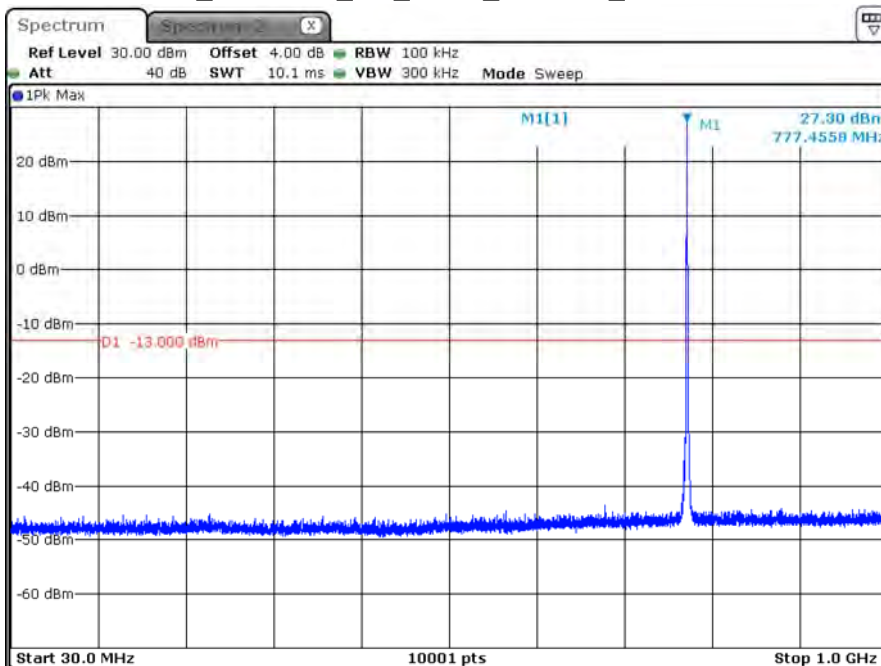
Date: 15.FEB.2020 16:12:13

B13_CH23205_5M_1RB0_16-QAM_Above 1G



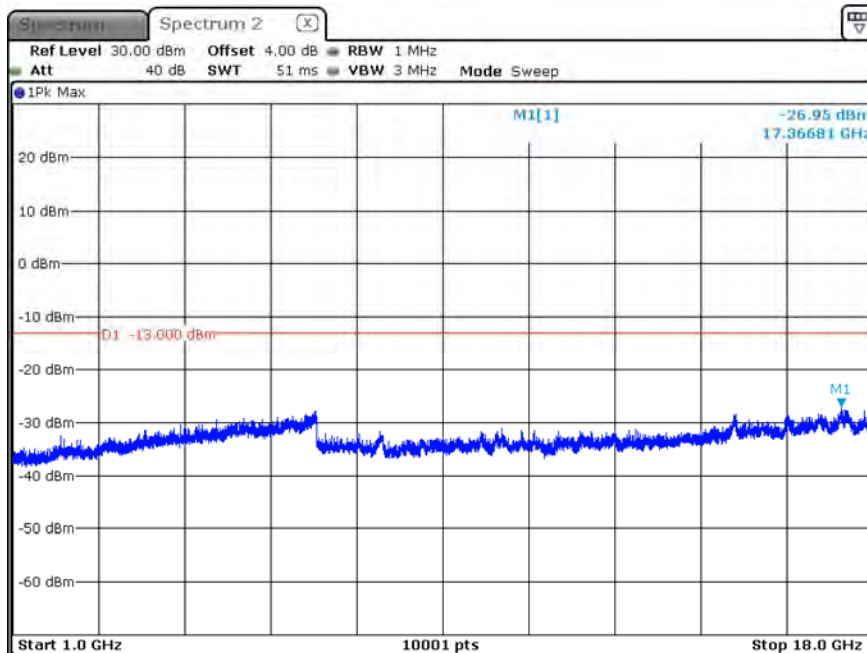
Date: 15.FEB.2020 16:08:35

B13_CH23205_5M_1RB0_16-QAM_Below 1G



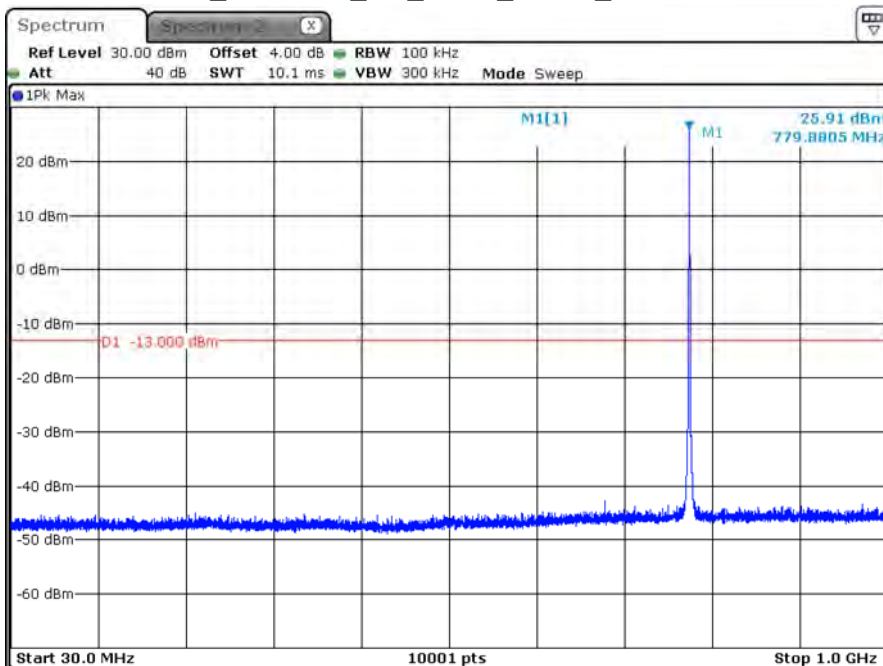
Date: 15.FEB.2020 16:07:40

B13_CH23230_5M_1RB0_QPSK_Above 1G



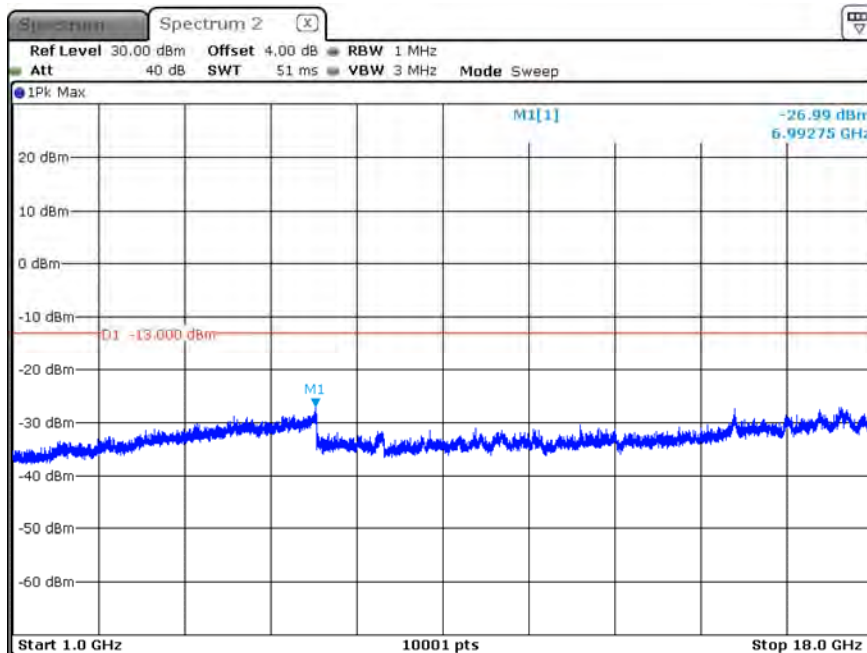
Date: 15.FEB.2020 15:53:53

B13_CH23230_5M_1RB0_QPSK_Below 1G



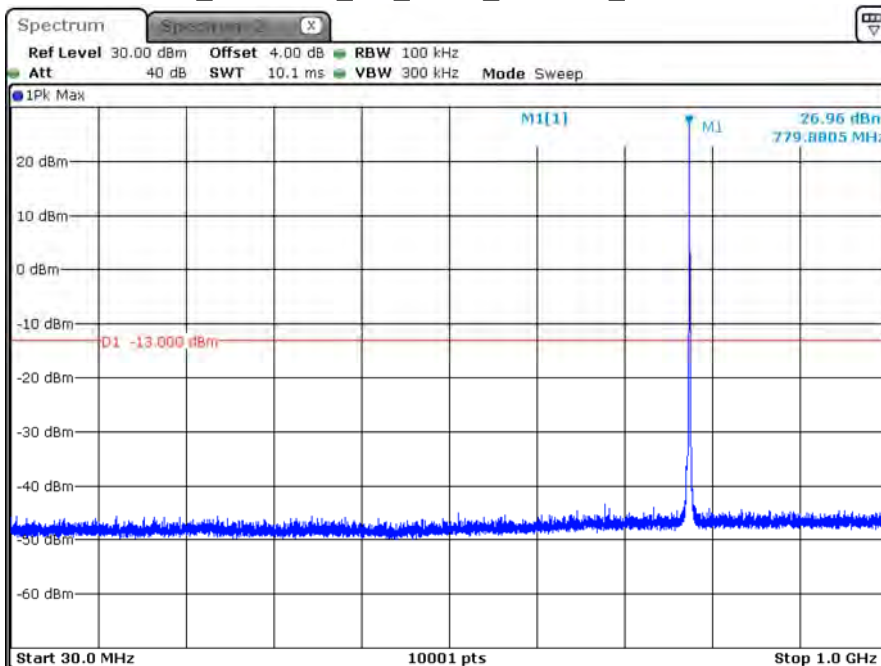
Date: 15.FEB.2020 15:52:20

B13_CH23230_5M_1RB0_16-QAM_Above 1G



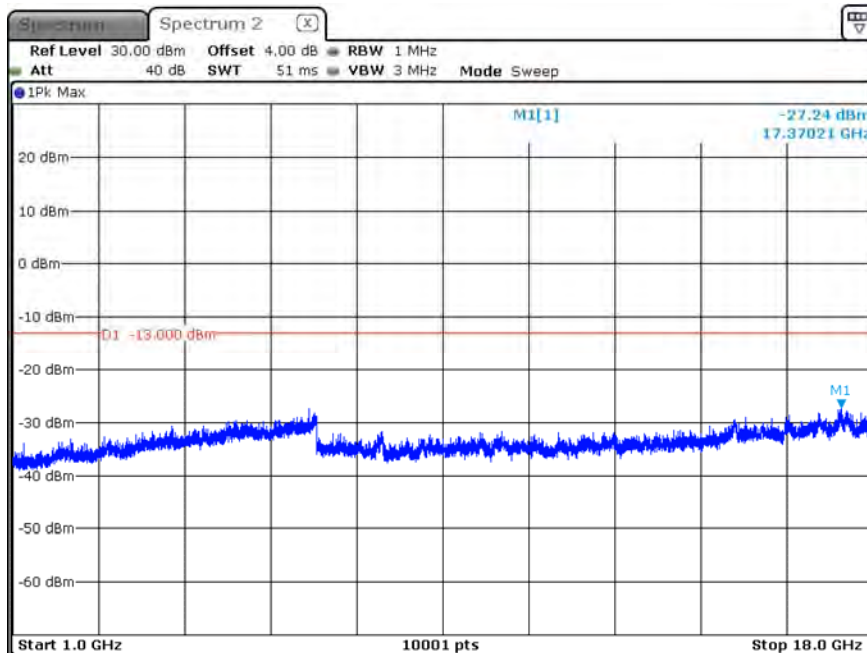
Date: 15.FEB.2020 15:56:06

B13_CH23230_5M_1RB0_16-QAM_Below 1G



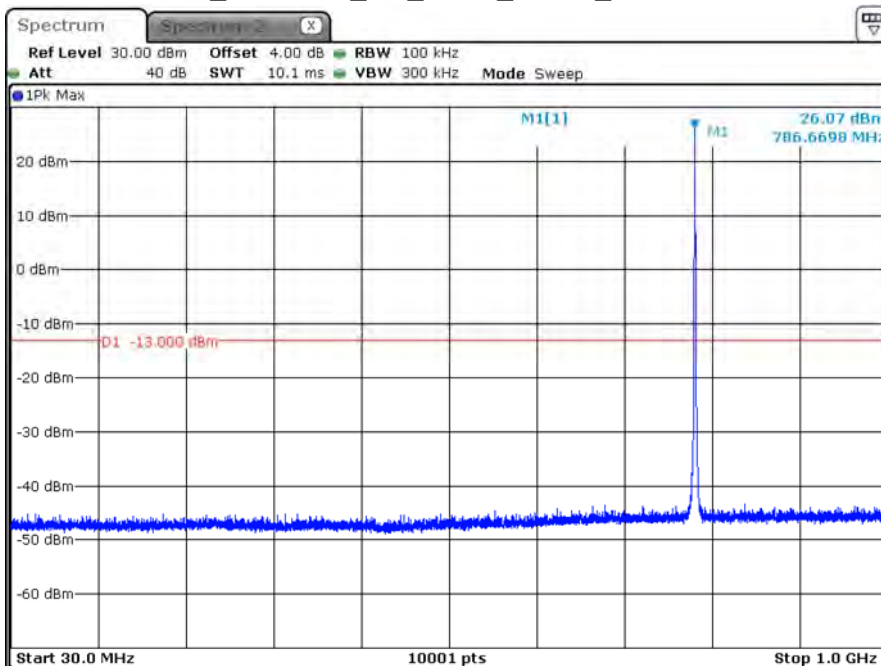
Date: 15.FEB.2020 15:57:27

B13_CH23255_5M_1RB5_QPSK_Above 1G



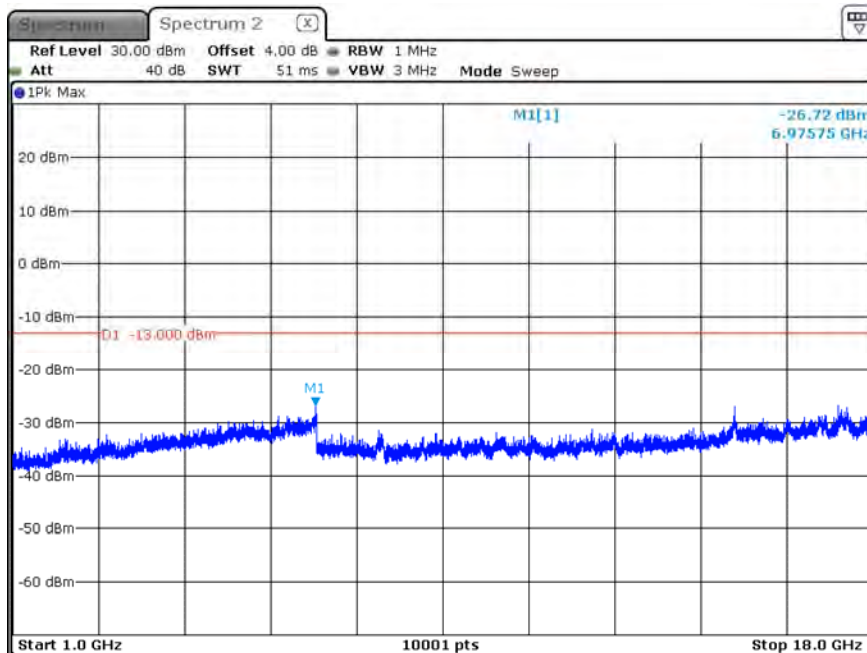
Date: 15.FEB.2020 16:38:58

B13_CH23255_5M_1RB5_QPSK_Below 1G



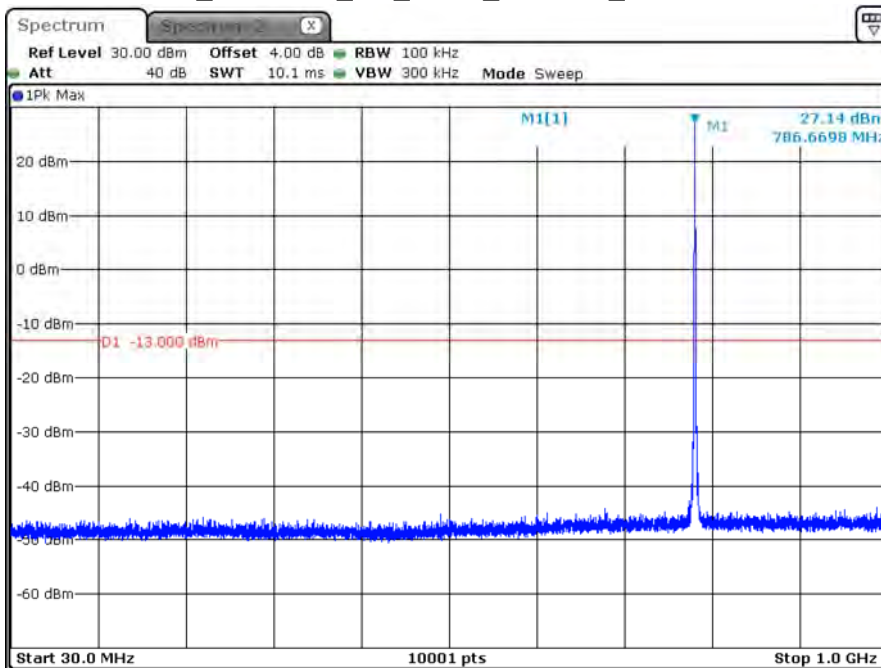
Date: 15.FEB.2020 16:38:13

B13_CH23255_5M_1RB5_16-QAM_Above 1G



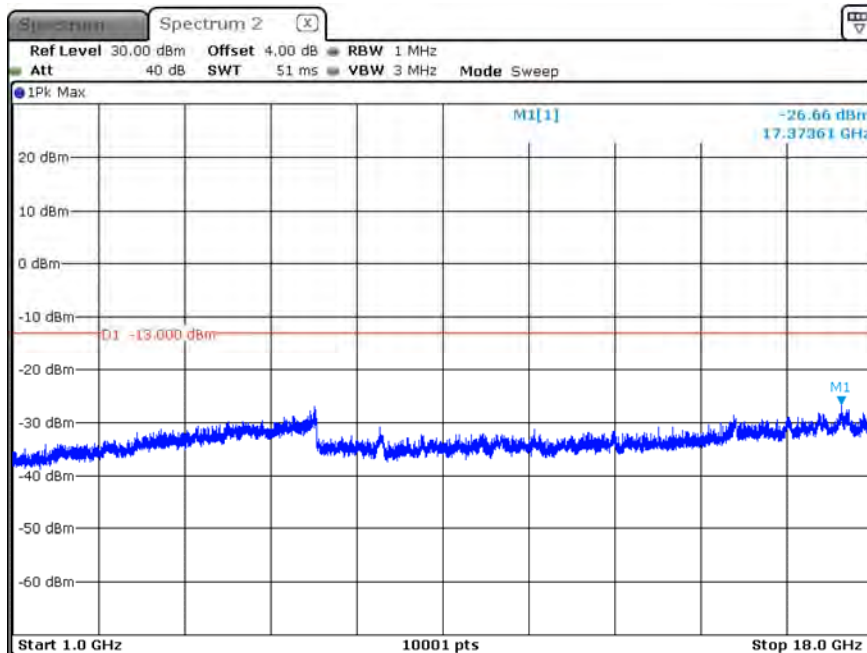
Date: 15.FEB.2020 16:39:34

B13_CH23255_5M_1RB5_16-QAM_Below 1G



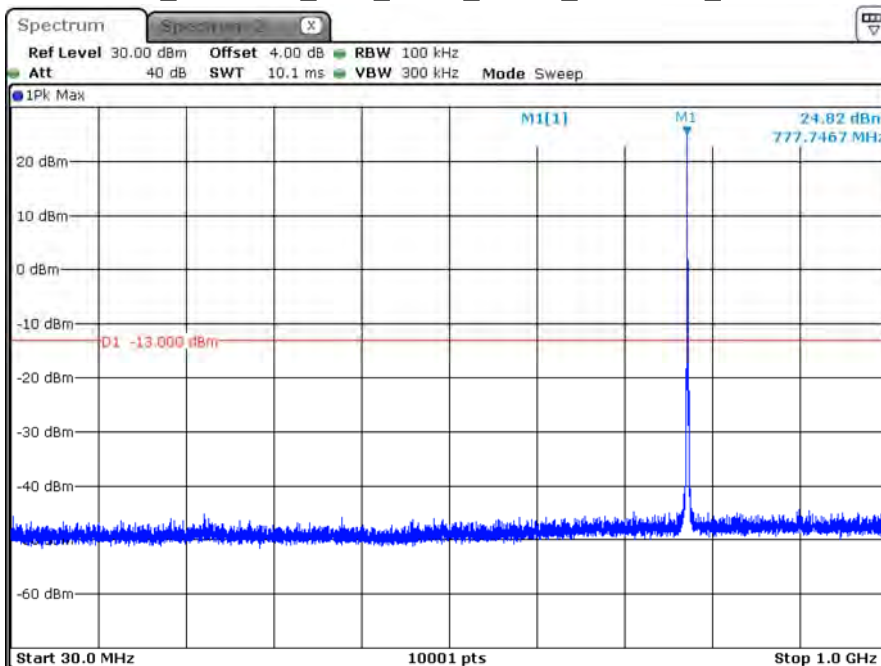
Date: 15.FEB.2020 16:40:23

B13_CH23230_10M_1RB0_QPSK_Above 1G_LOW



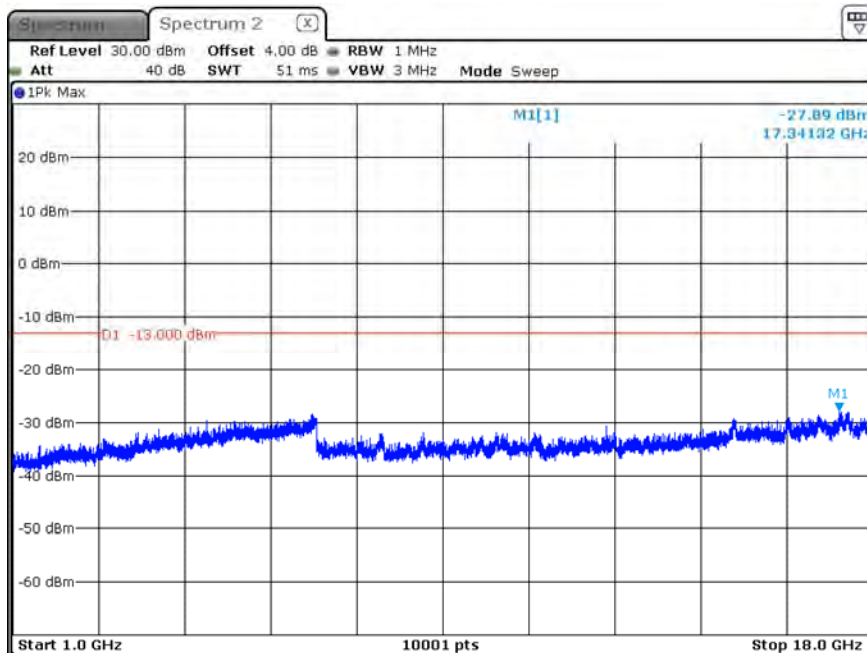
Date: 15.FEB.2020 16:46:04

B13_CH23230_10M_1RB0_QPSK_Below 1G_LOW



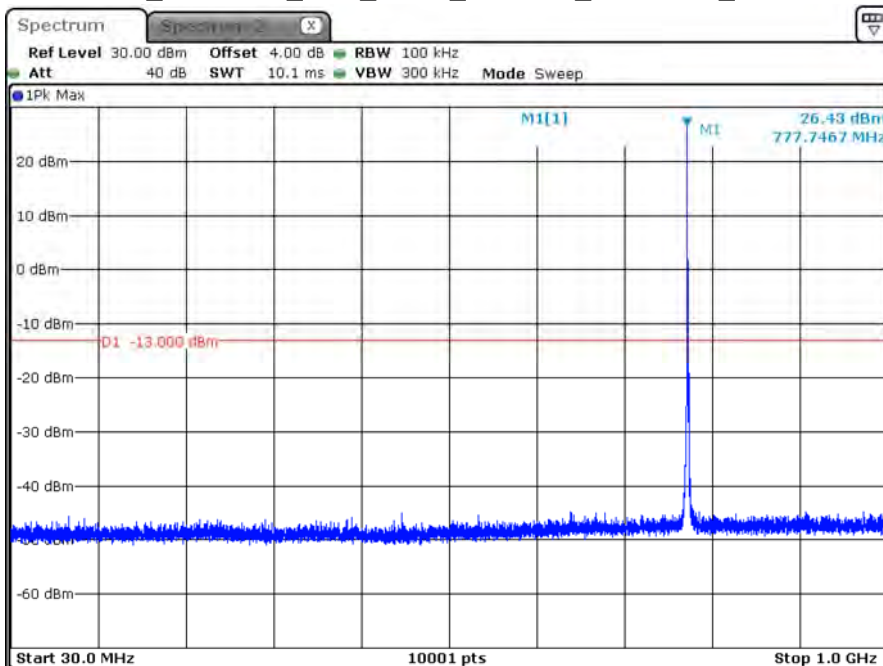
Date: 15.FEB.2020 16:44:29

B13_CH23230_10M_1RB0_16-QAM_Above 1G_LOW



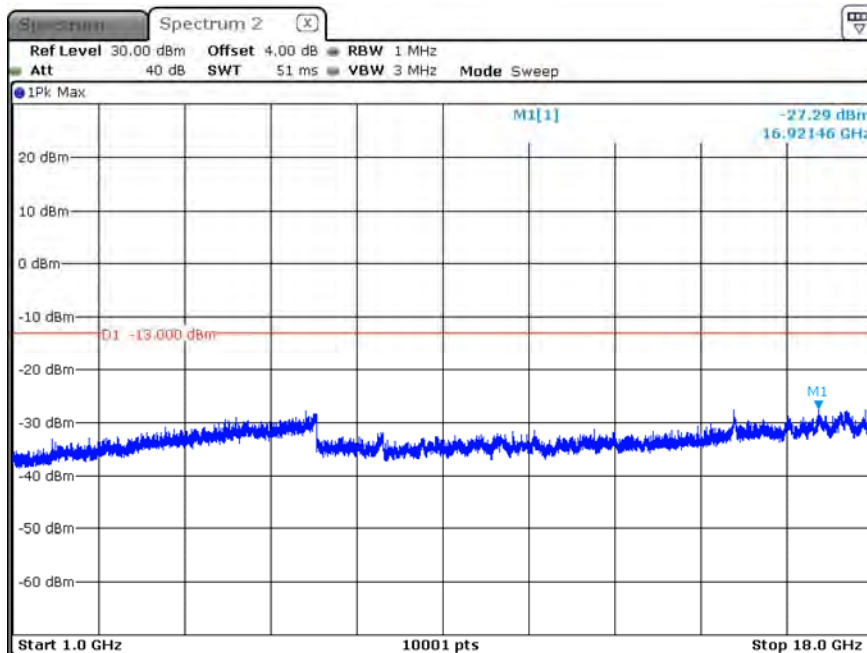
Date: 15.FEB.2020 16:46:46

B13_CH23230_10M_1RB0_16-QAM_Below 1G_LOW



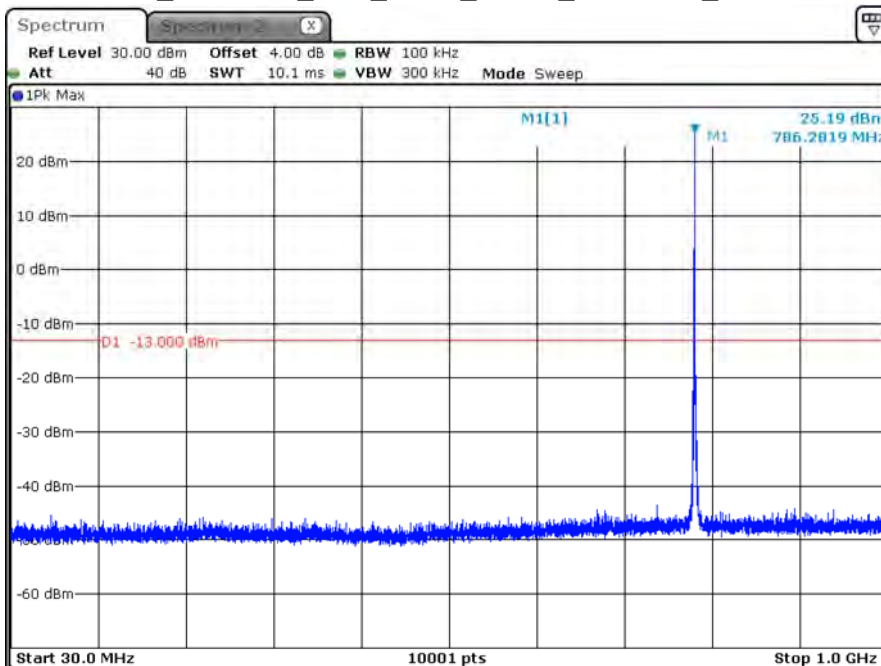
Date: 15.FEB.2020 16:47:29

B13_CH23230_10M_1RB5_QPSK_Above 1G_HIGH



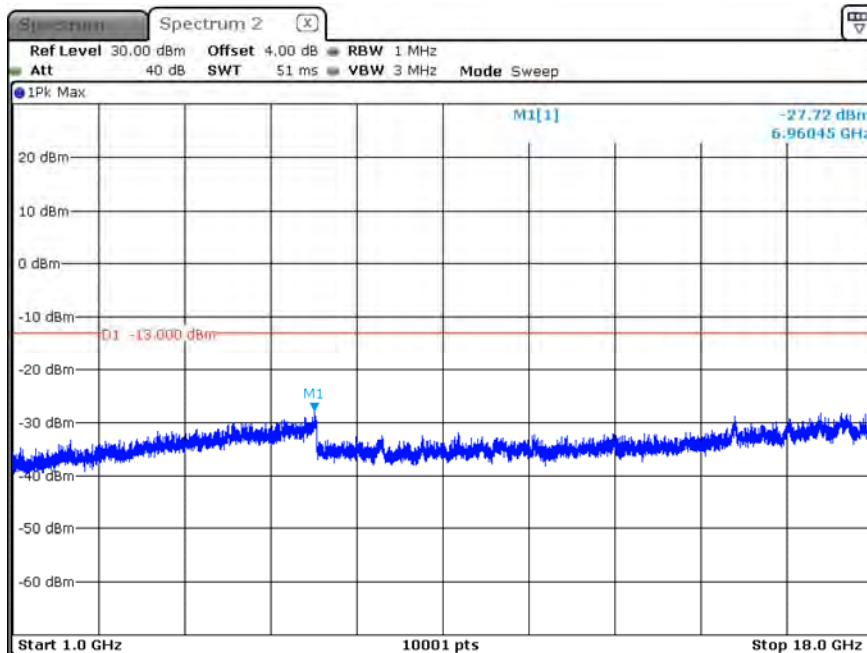
Date: 15.FEB.2020 16:51:16

B13_CH23230_10M_1RB5_QPSK_Below 1G_HIGH



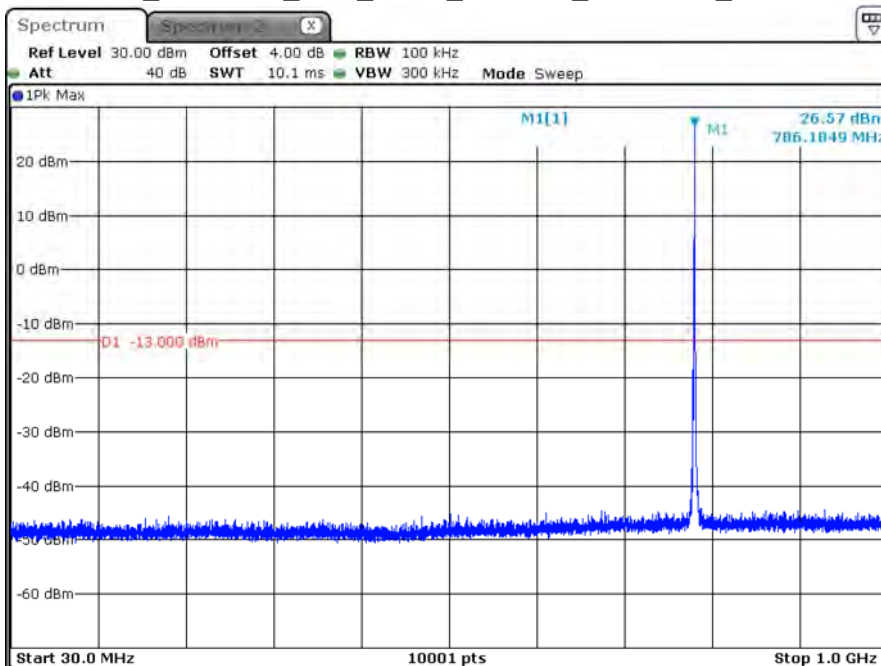
Date: 15.FEB.2020 16:52:10

B13_CH23230_10M_1RB5_16-QAM_Above 1G_HIGH



Date: 15.FEB.2020 16:49:45

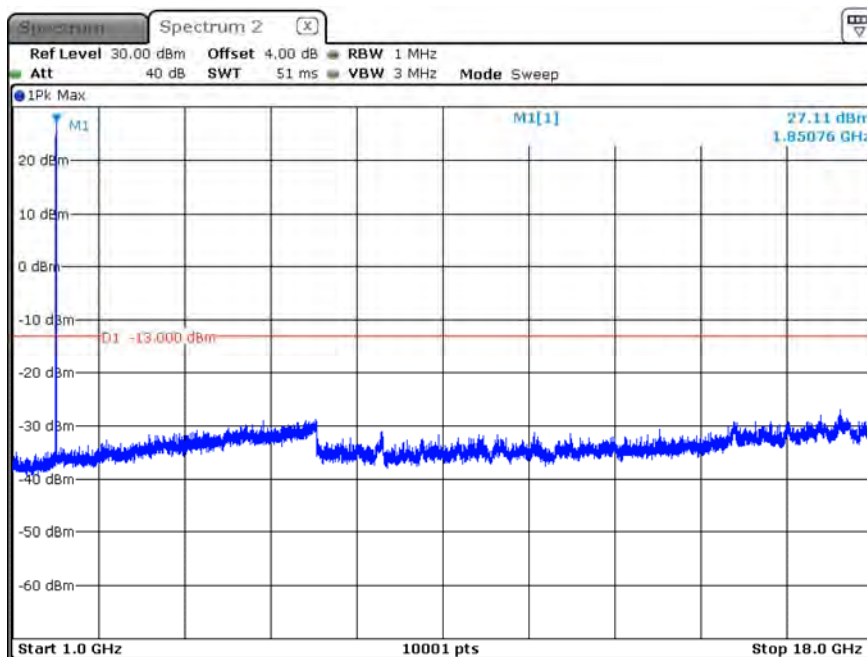
B13_CH23230_10M_1RB5_16-QAM_Below 1G_HIGH



Date: 15.FEB.2020 16:49:07

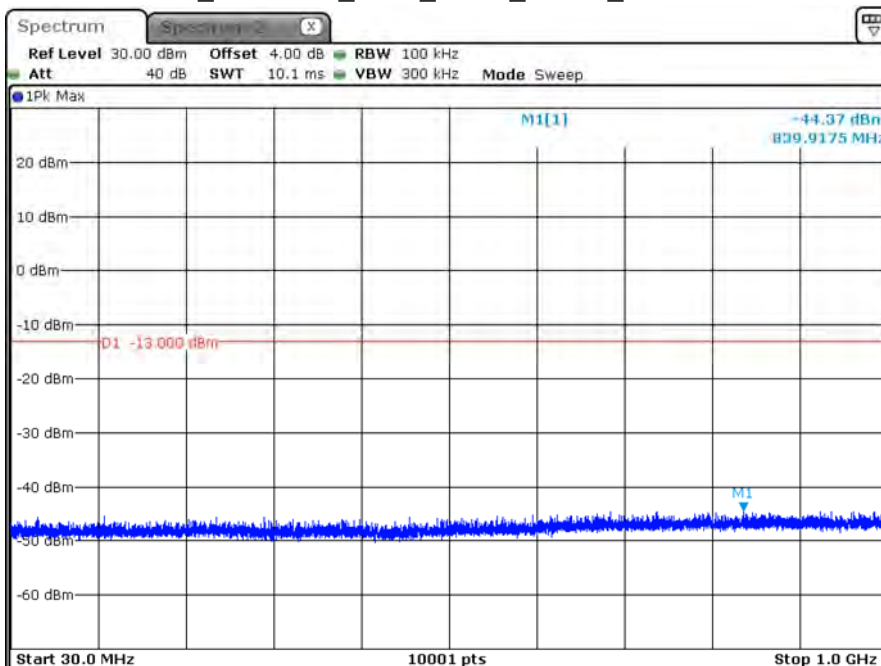
Product	Module		
Test Item	Conducted Spurious Emissions		
Test Mode	Mode 6 : LTE Cat-M1_Band 25		
Date of Test	2020/02/18	Test Site	SR12-H
Temperature (°C)	17.0	Humidity (%RH)	50.0

B25_CH26047_1.4M_1RB0_QPSK_Above 1G



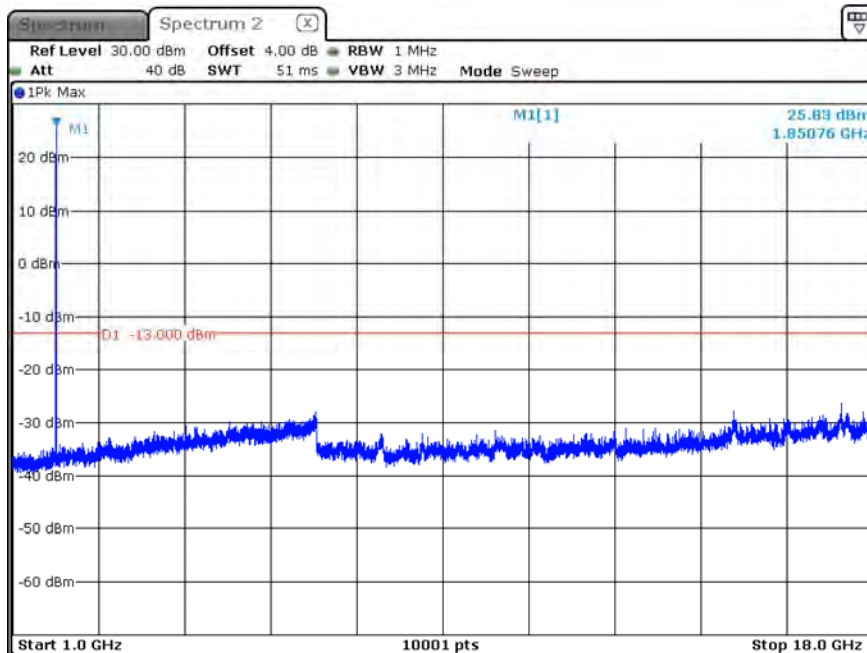
Date: 18.FEB.2020 14:57:53

B25_CH26047_1.4M_1RB0_QPSK_Below 1G



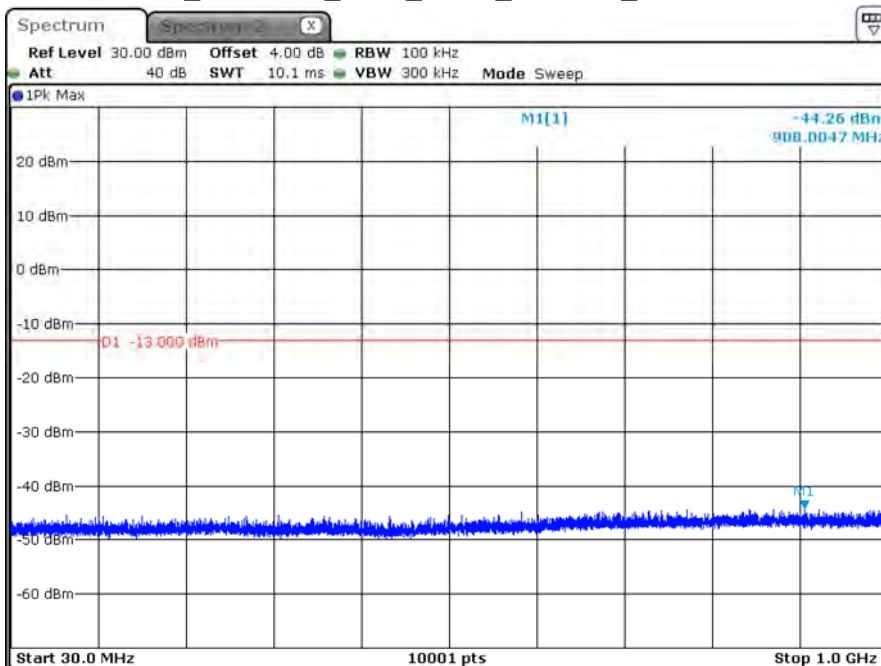
Date: 18.FEB.2020 14:59:00

B25_CH26047_1.4M_1RB0_16-QAM_Above 1G



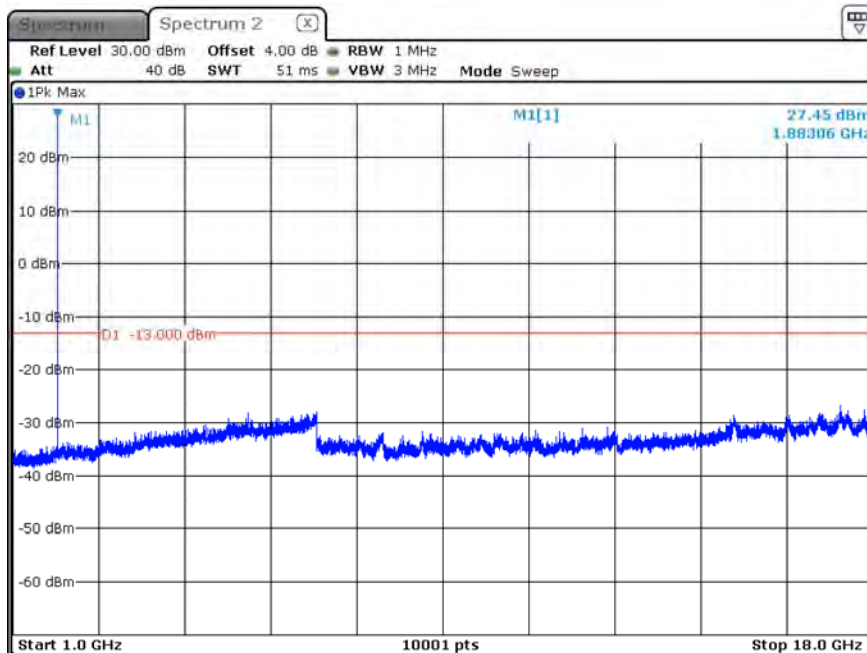
Date: 18.FEB.2020 14:57:18

B25_CH26047_1.4M_1RB0_16-QAM_Below 1G



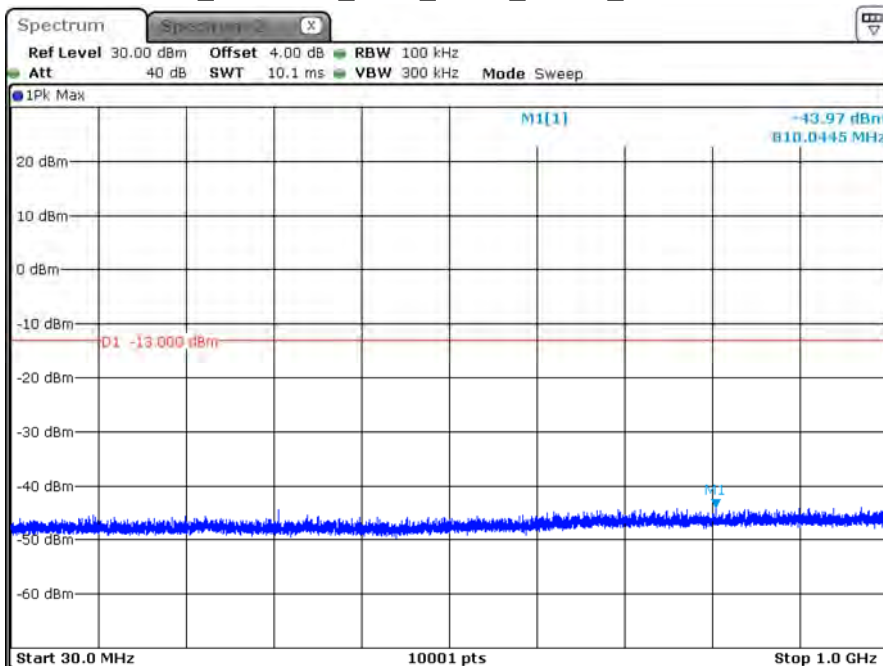
Date: 18.FEB.2020 14:56:48

B25_CH26365_1.4M_1RB0_QPSK_Above 1G



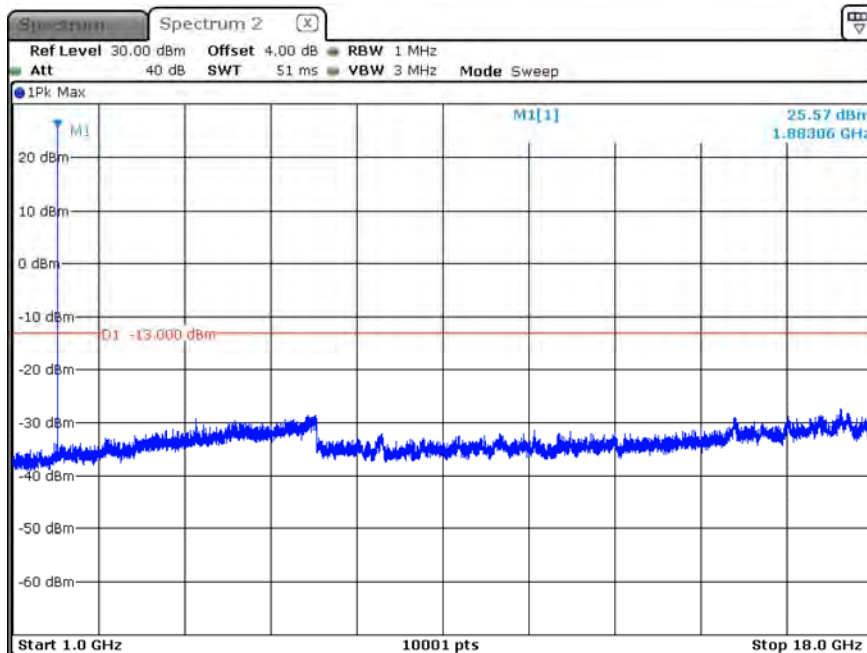
Date: 18.FEB.2020 14:47:39

B25_CH26365_1.4M_1RB0_QPSK_Below 1G



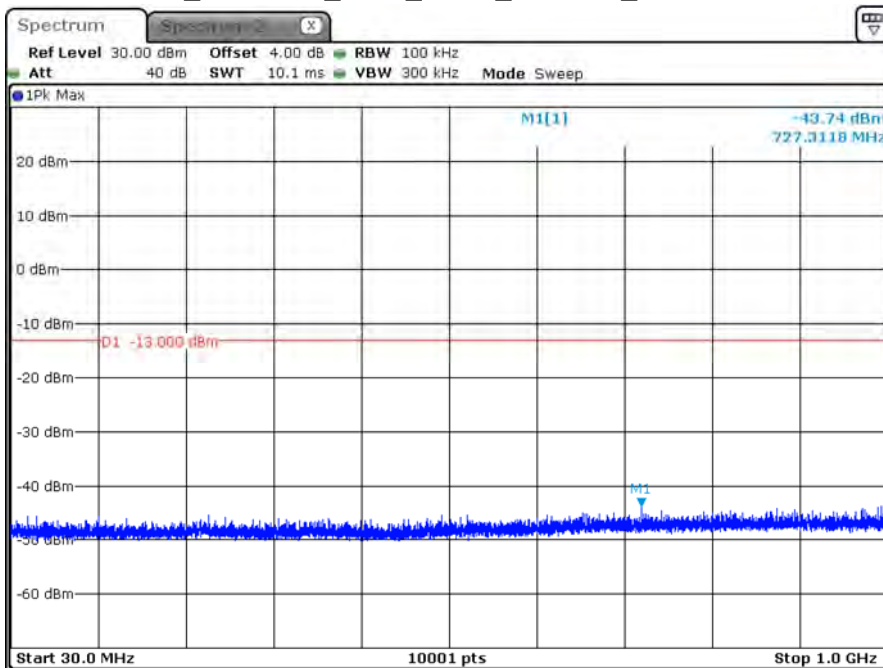
Date: 18.FEB.2020 14:45:14

B25_CH26365_1.4M_1RB0_16-QAM_Above 1G



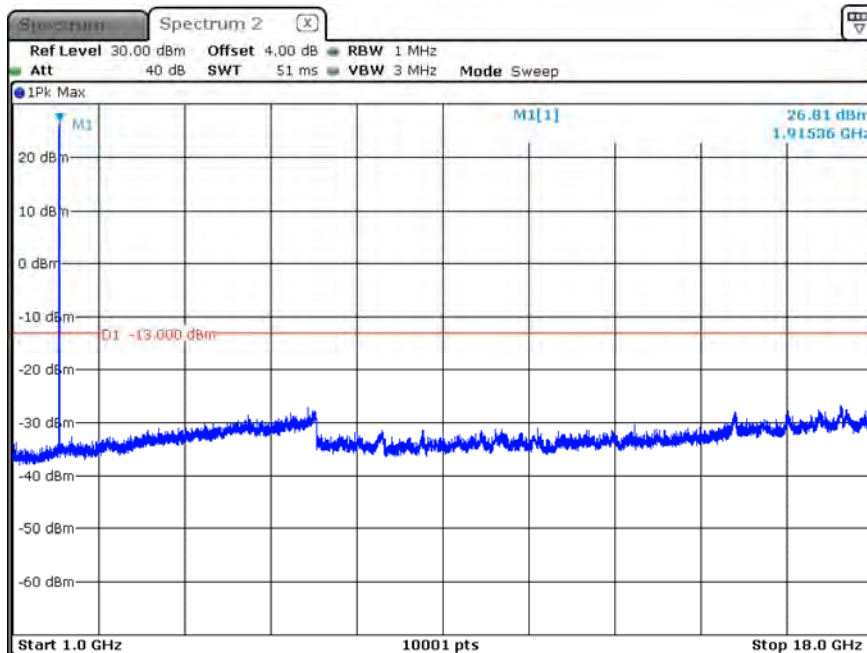
Date: 18.FEB.2020 14:45:54

B25_CH26365_1.4M_1RB0_16-QAM_Below 1G



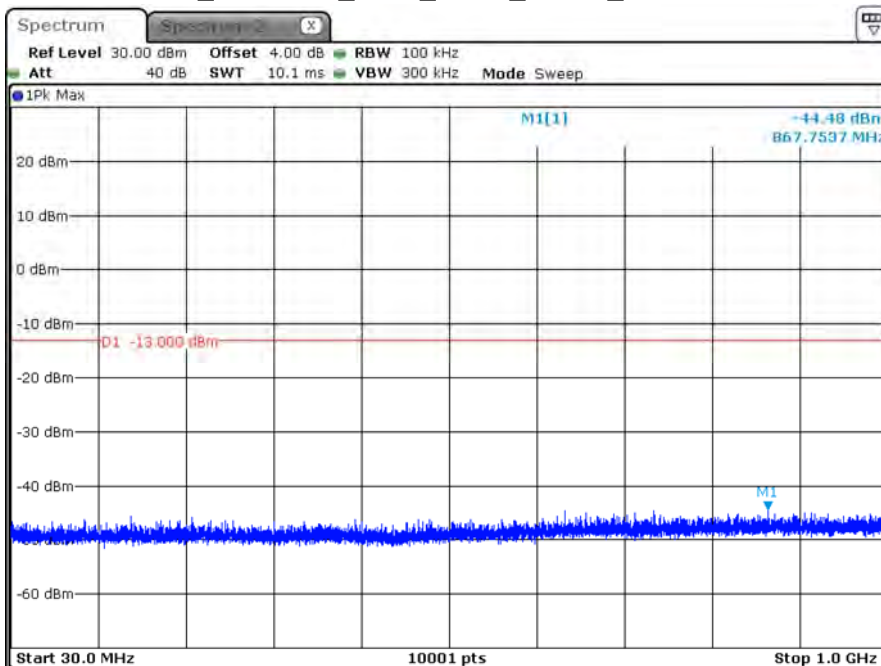
Date: 18.FEB.2020 14:48:53

B25_CH26683_1.4M_1RB5_QPSK_Above 1G



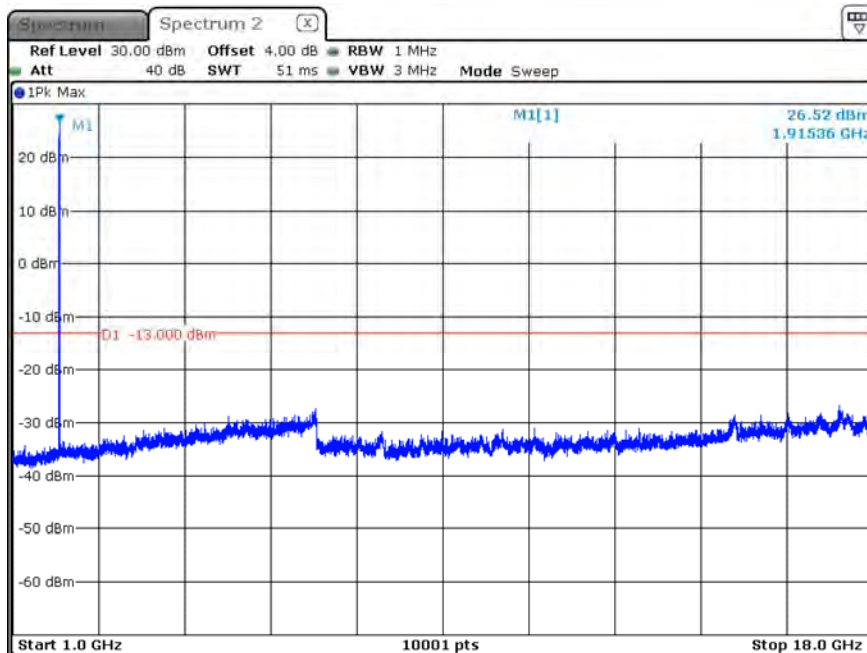
Date: 18.FEB.2020 15:07:01

B25_CH26683_1.4M_1RB5_QPSK_Below 1G



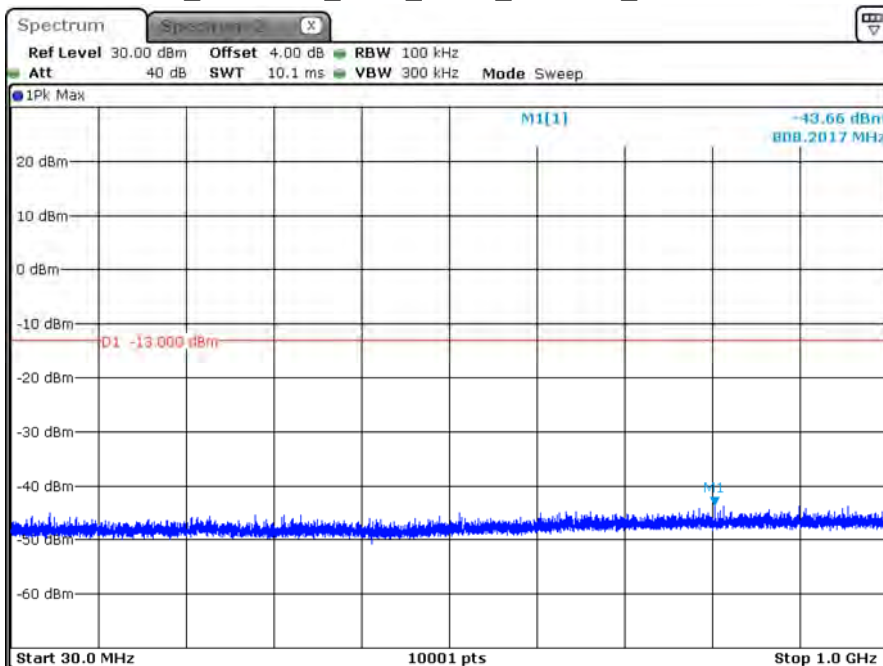
Date: 18.FEB.2020 15:05:04

B25_CH26683_1.4M_1RB5_16-QAM_Above 1G



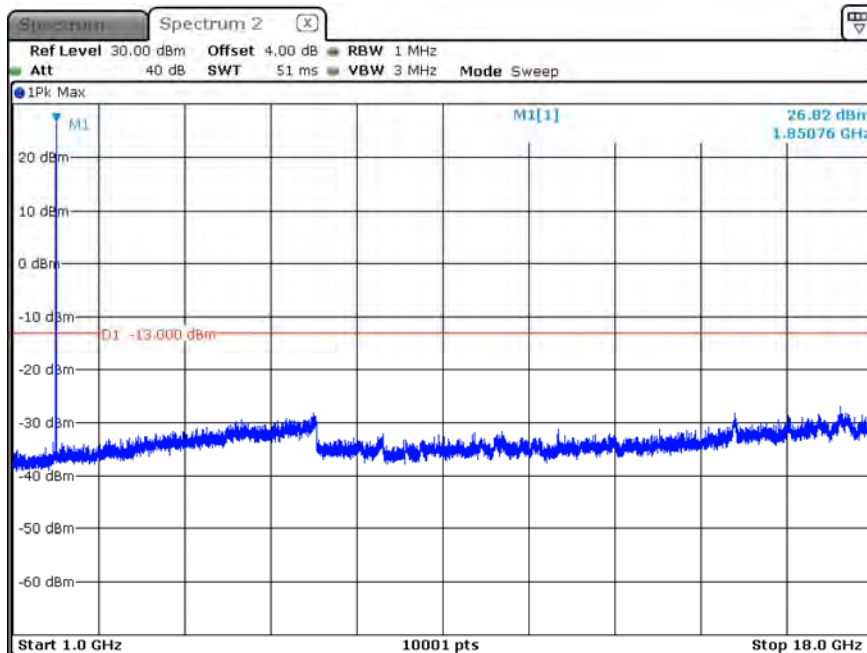
Date: 18.FEB.2020 15:08:04

B25_CH26683_1.4M_1RB5_16-QAM_Below 1G



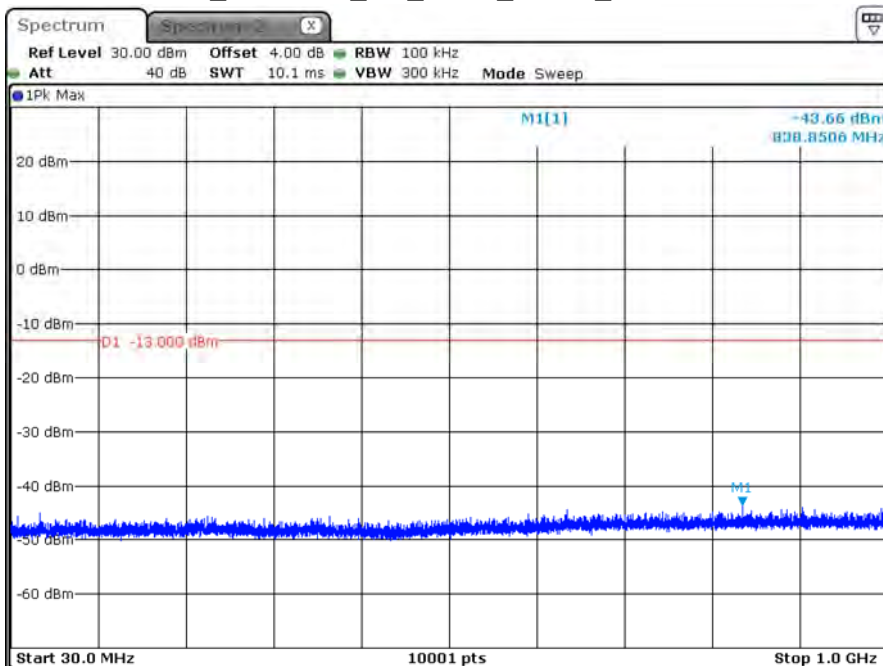
Date: 18.FEB.2020 15:09:21

B25_CH26055_3M_1RB0_QPSK_Above 1G



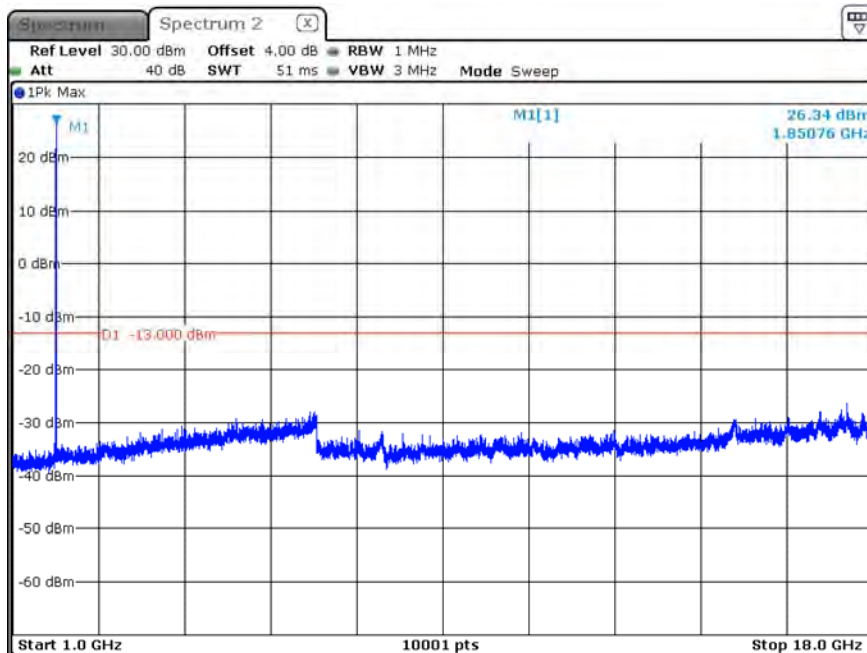
Date: 18.FEB.2020 15:31:02

B25_CH26055_3M_1RB0_QPSK_Below 1G



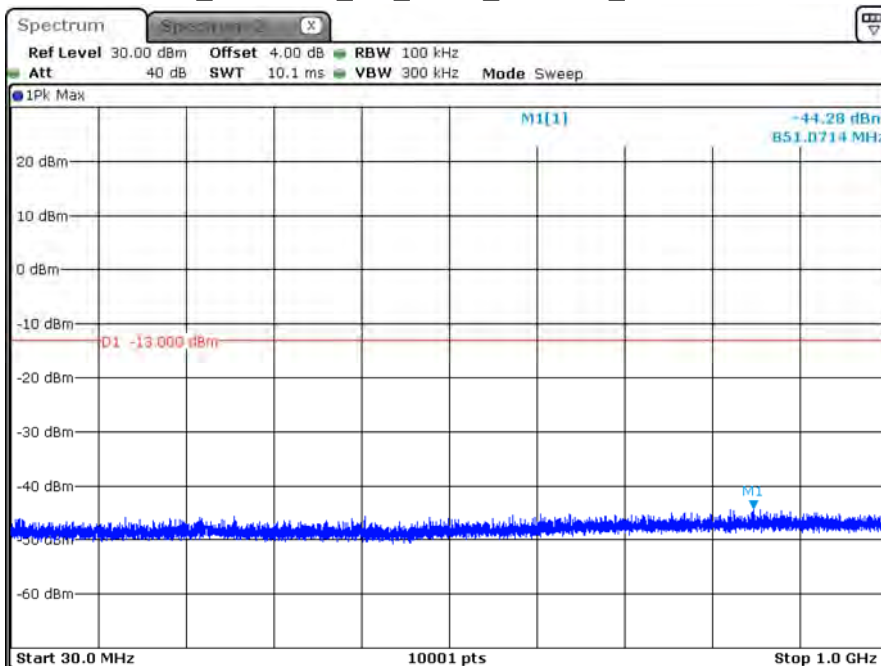
Date: 18.FEB.2020 15:30:28

B25_CH26055_3M_1RB0_16-QAM_Above 1G



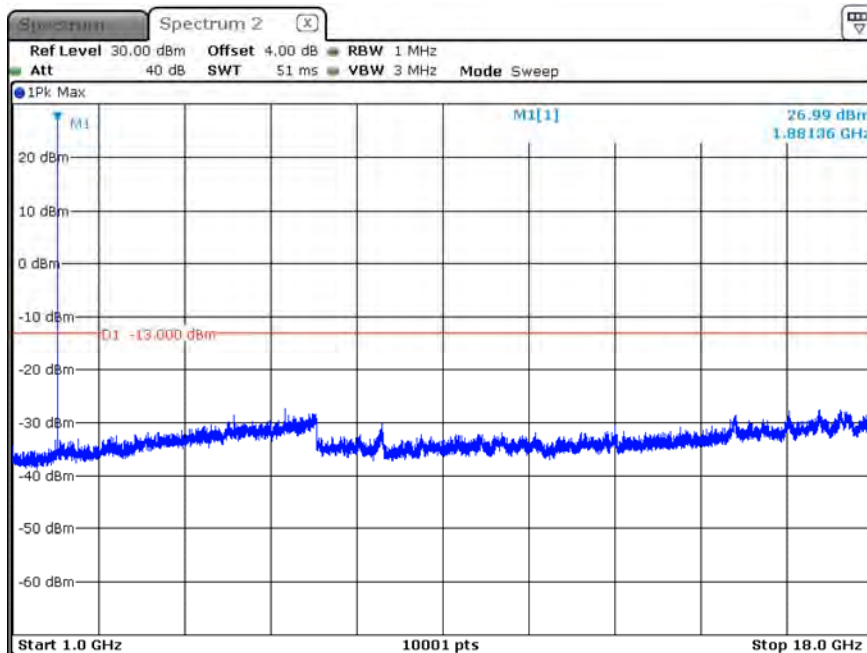
Date: 18.FEB.2020 15:31:34

B25_CH26055_3M_1RB0_16-QAM_Below 1G



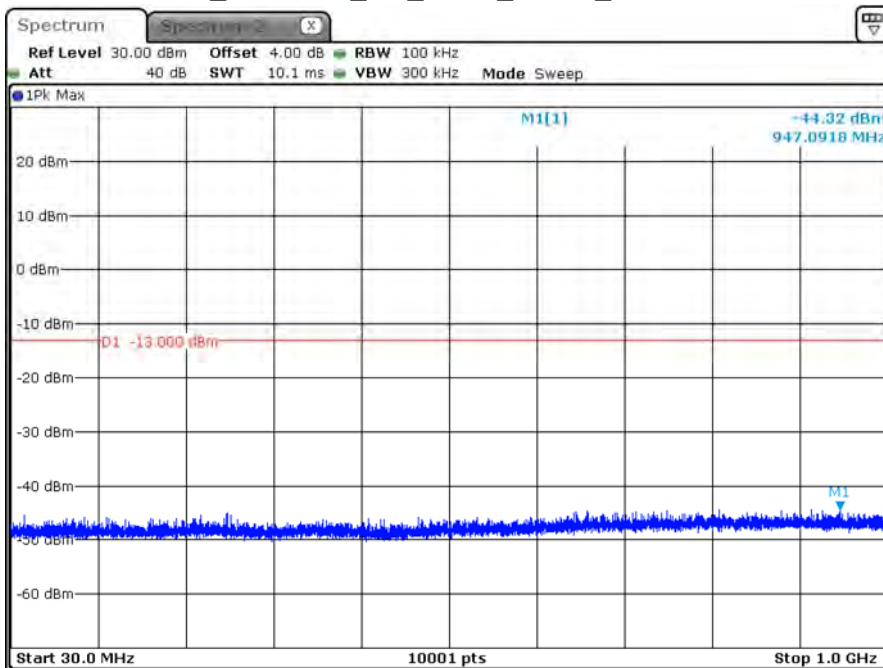
Date: 18.FEB.2020 15:32:14

B25_CH26365_3M_1RB0_QPSK_Above 1G



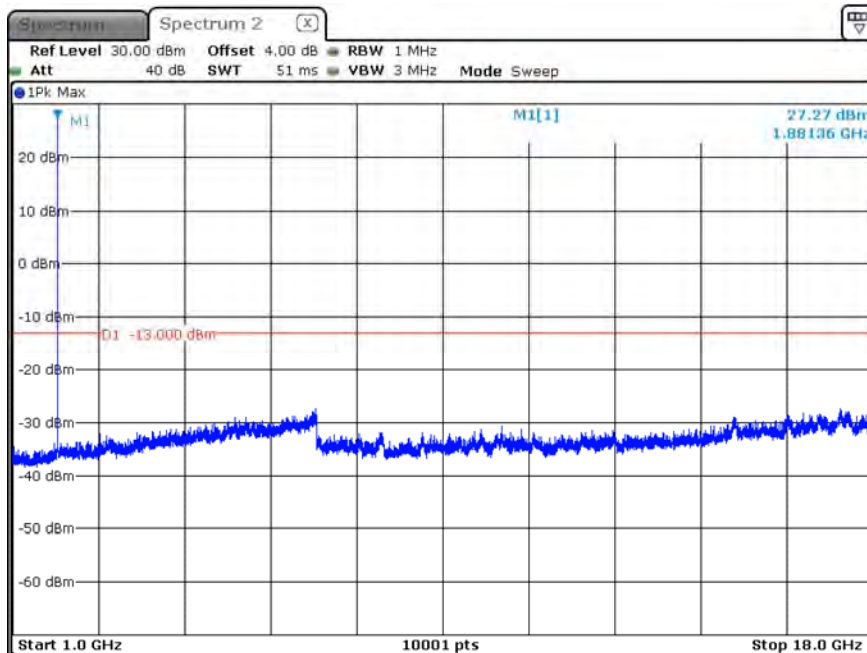
Date: 18.FEB.2020 15:28:23

B25_CH26365_3M_1RB0_QPSK_Below 1G



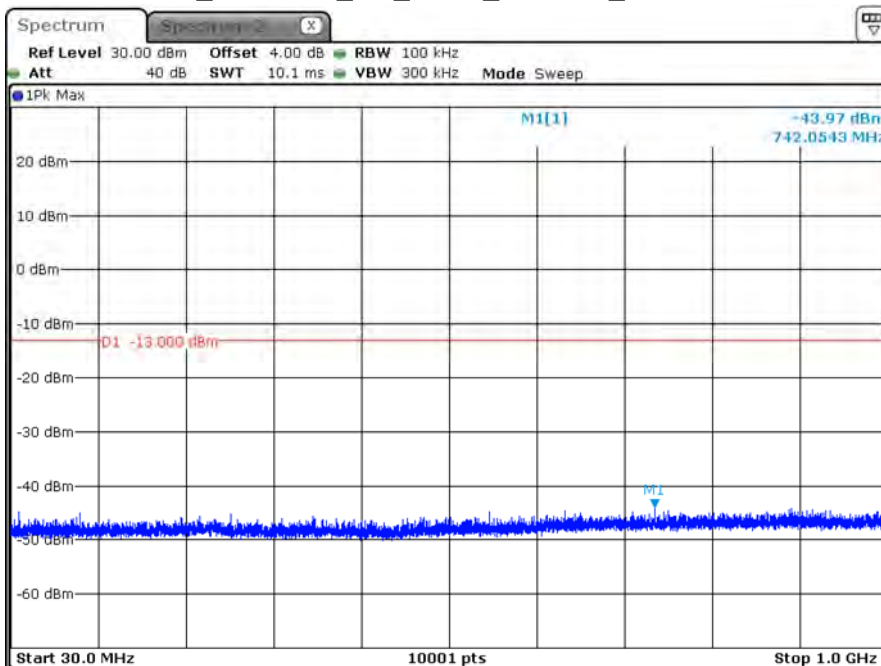
Date: 18.FEB.2020 15:29:18

B25_CH26365_3M_1RB0_16-QAM_Above 1G



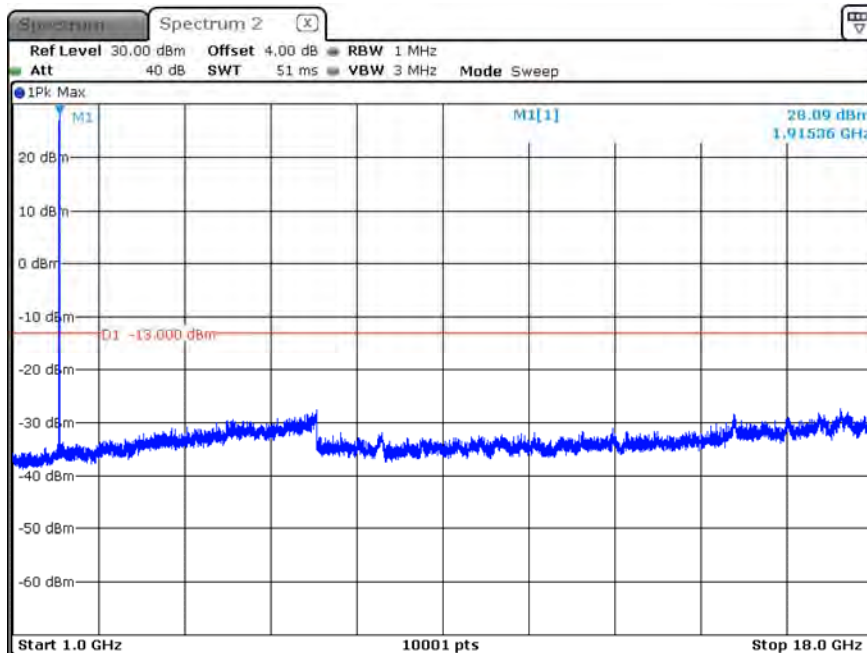
Date: 18.FEB.2020 15:27:30

B25_CH26365_3M_1RB0_16-QAM_Below 1G



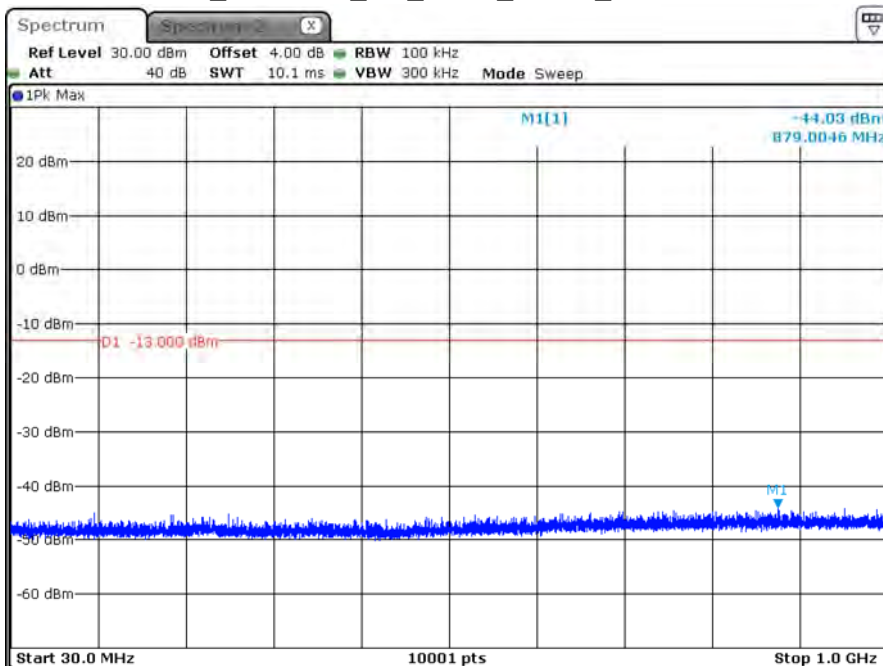
Date: 18.FEB.2020 15:26:16

B25_CH26675_3M_1RB5_QPSK_Above 1G



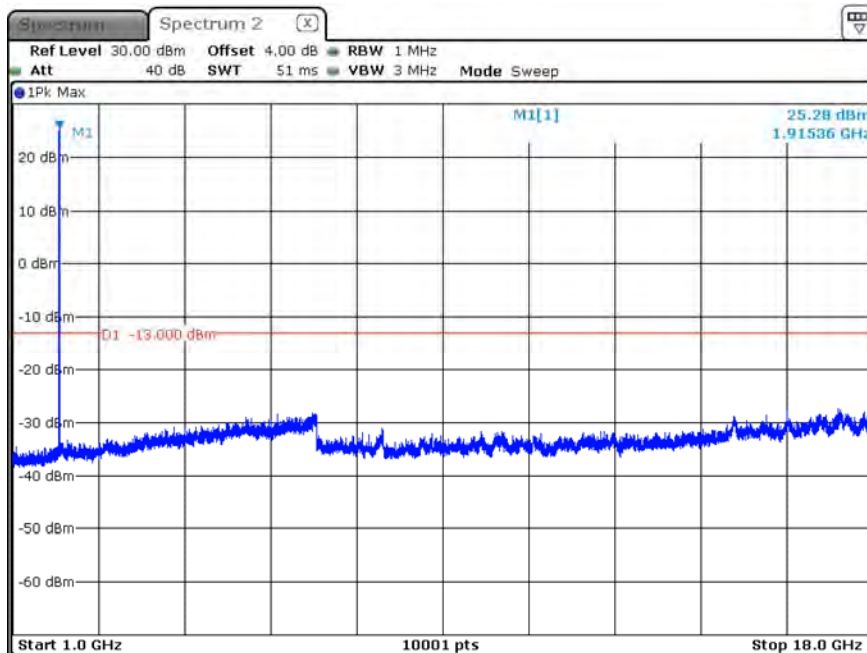
Date: 18.FEB.2020 15:23:21

B25_CH26675_3M_1RB5_QPSK_Below 1G



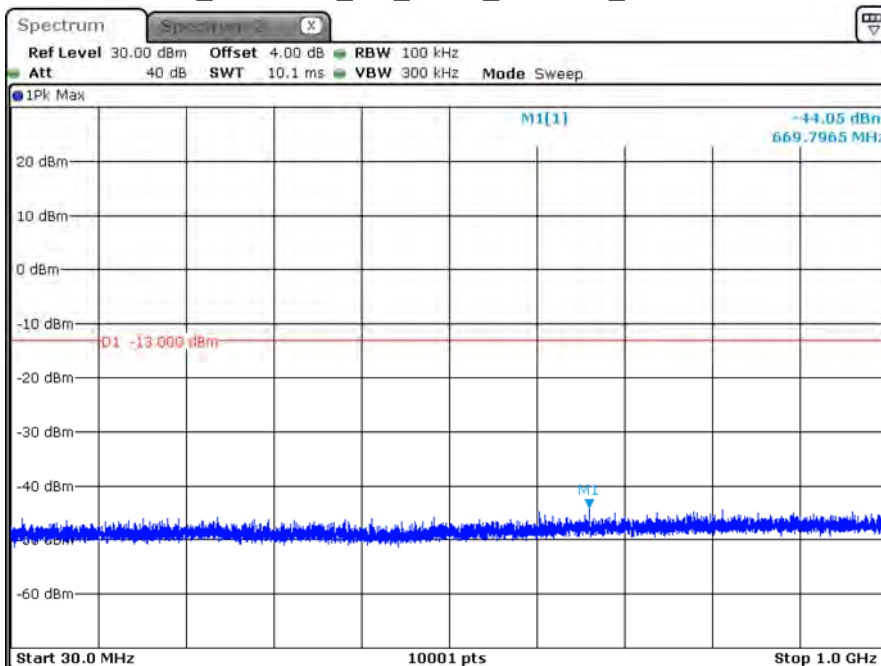
Date: 18.FEB.2020 15:22:26

B25_CH26675_3M_1RB5_16-QAM_Above 1G



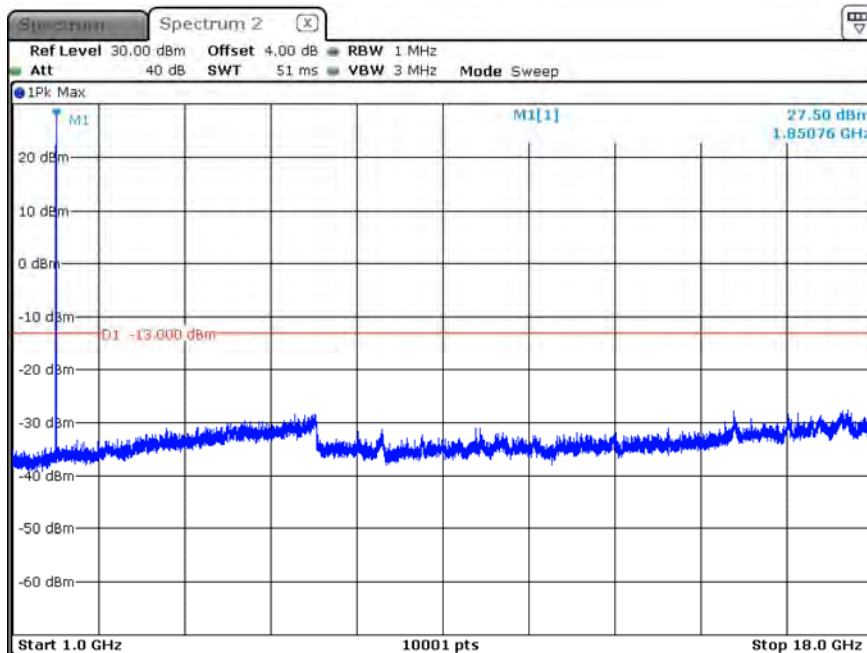
Date: 18.FEB.2020 15:24:21

B25_CH26675_3M_1RB5_16-QAM_Below 1G



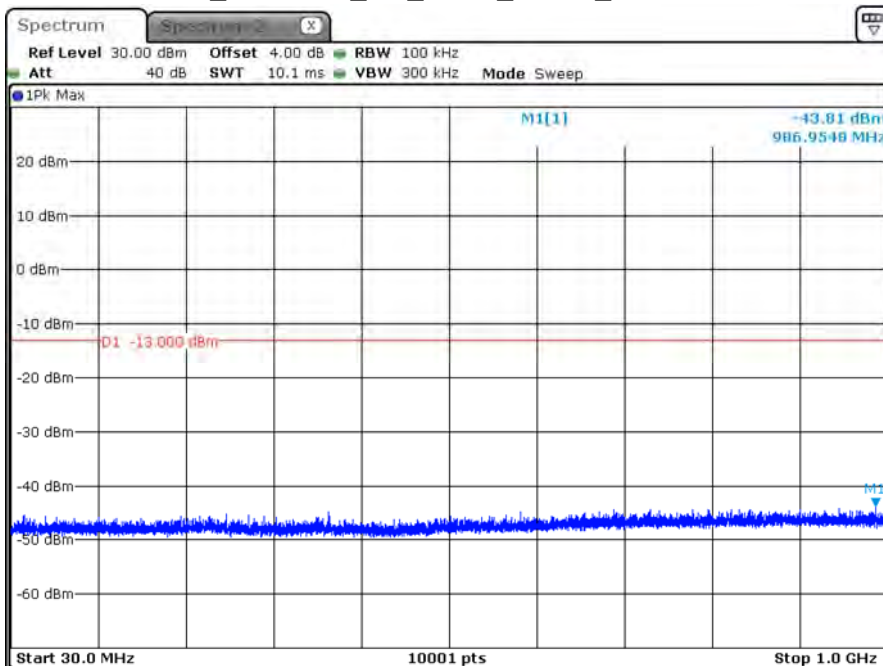
Date: 18.FEB.2020 15:24:51

B25_CH26065_5M_1RB0_QPSK_Above 1G



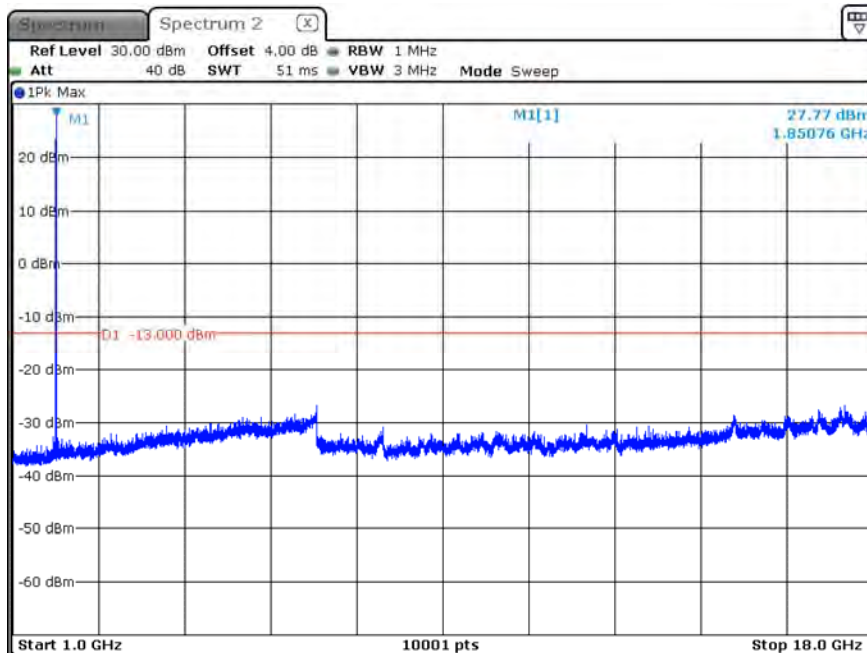
Date: 18.FEB.2020 15:51:58

B25_CH26065_5M_1RB0_QPSK_Below 1G



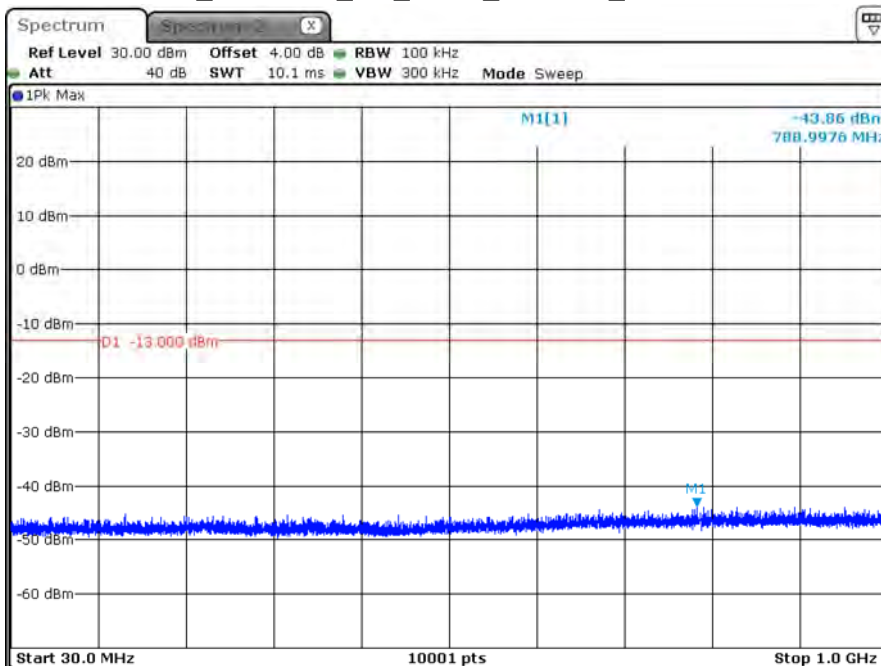
Date: 18.FEB.2020 15:53:43

B25_CH26065_5M_1RB0_16-QAM_Above 1G



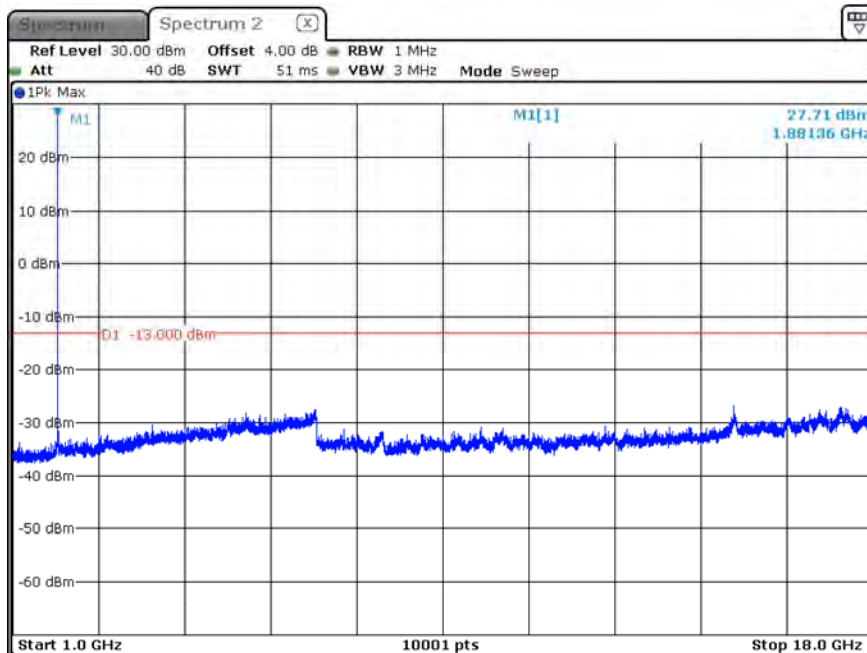
Date: 18.FEB.2020 15:51:25

B25_CH26065_5M_1RB0_16-QAM_Below 1G



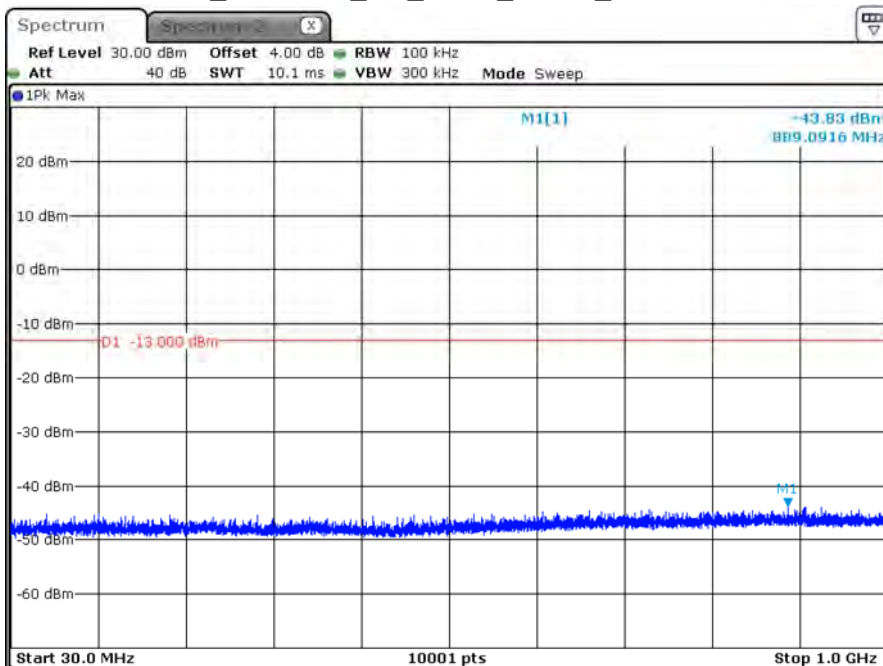
Date: 18.FEB.2020 15:50:13

B25_CH26365_5M_1RB0_QPSK_Above 1G



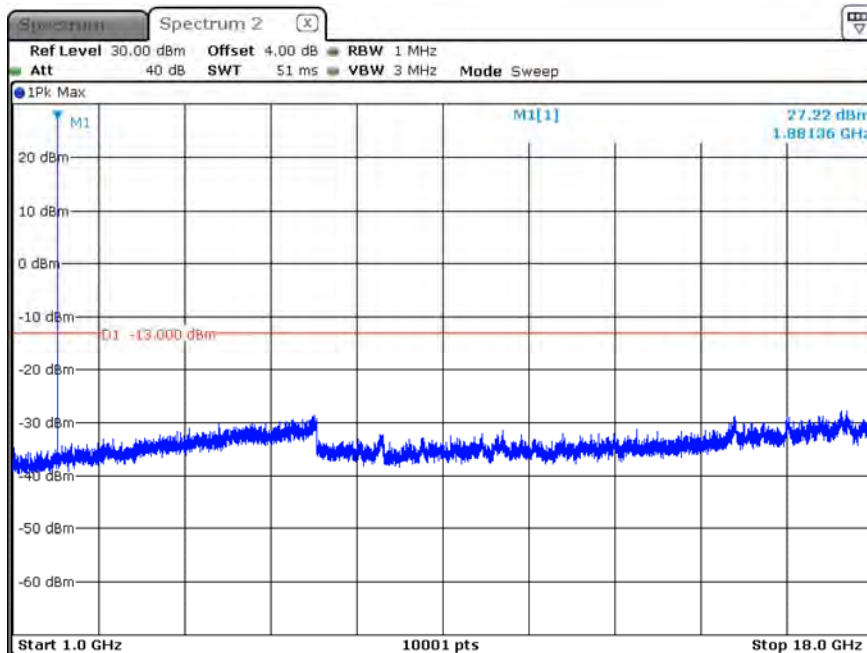
Date: 18.FEB.2020 16:09:09

B25_CH26365_5M_1RB0_QPSK_Below 1G



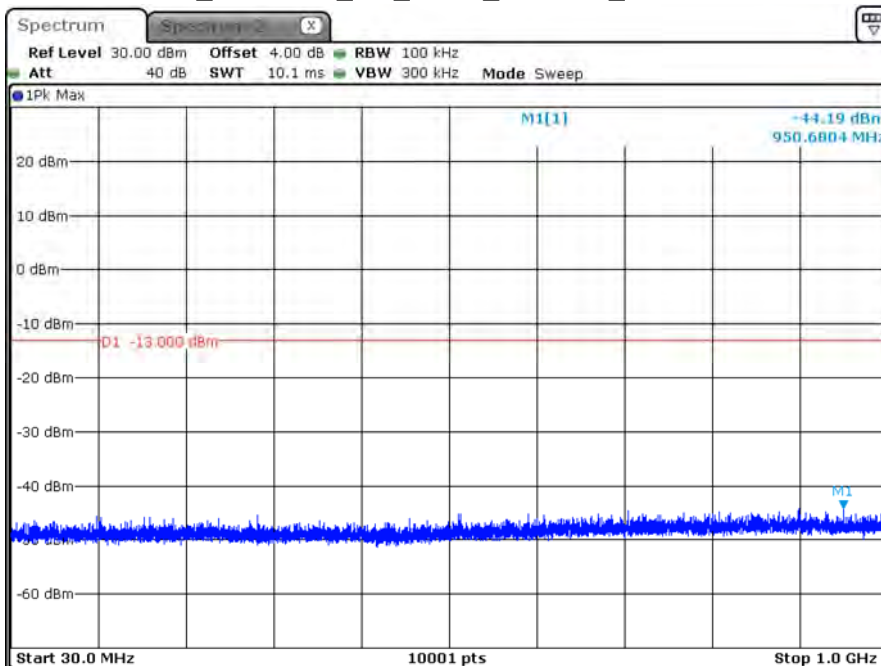
Date: 18.FEB.2020 16:06:45

B25_CH26365_5M_1RB0_16-QAM_Above 1G



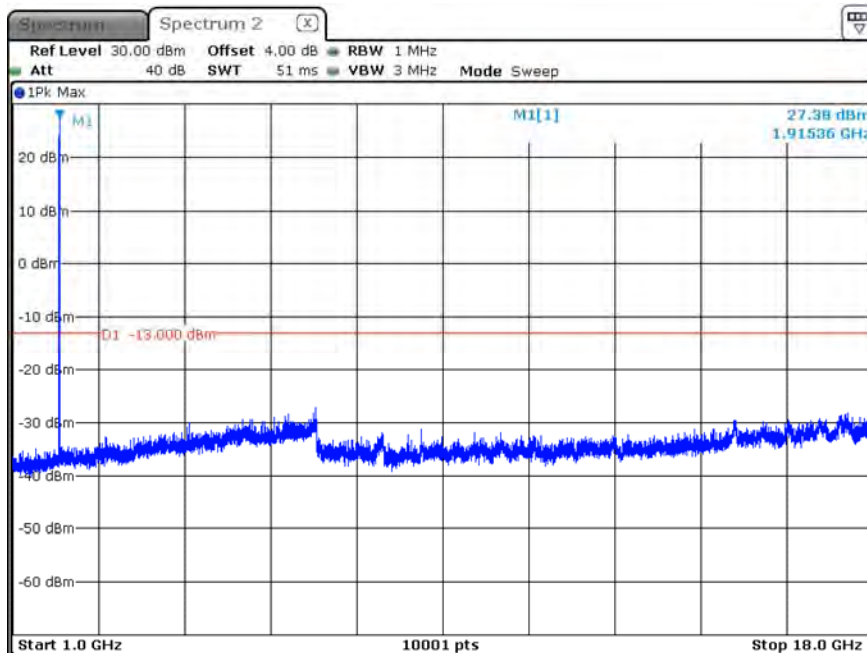
Date: 18.FEB.2020 16:09:59

B25_CH26365_5M_1RB0_16-QAM_Below 1G



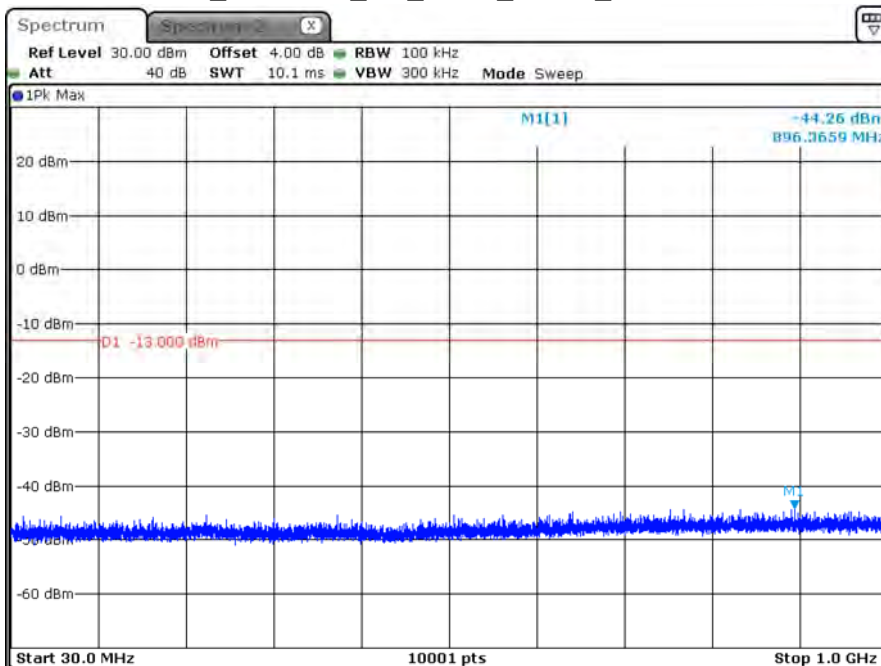
Date: 18.FEB.2020 16:10:40

B25_CH26665_5M_1RB5_QPSK_Above 1G



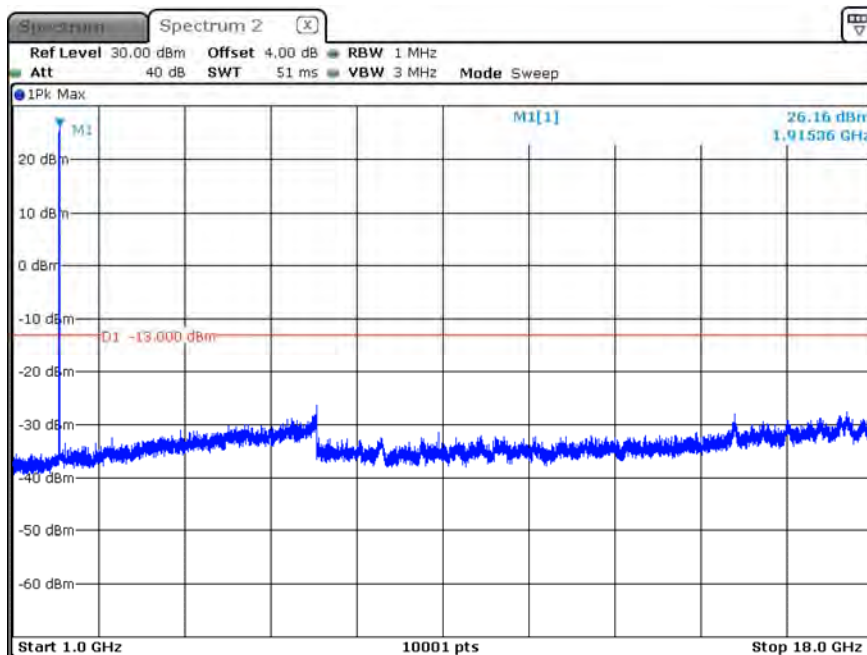
Date: 18.FEB.2020 16:14:38

B25_CH26665_5M_1RB5_QPSK_Below 1G



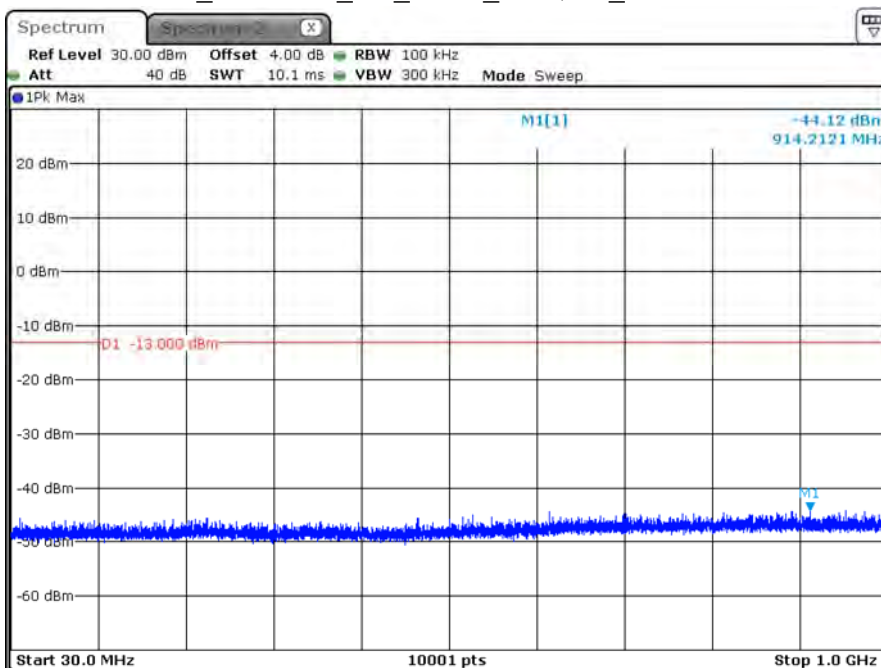
Date: 18.FEB.2020 16:15:14

B25_CH26665_5M_1RB5_16-QAM_Above 1G



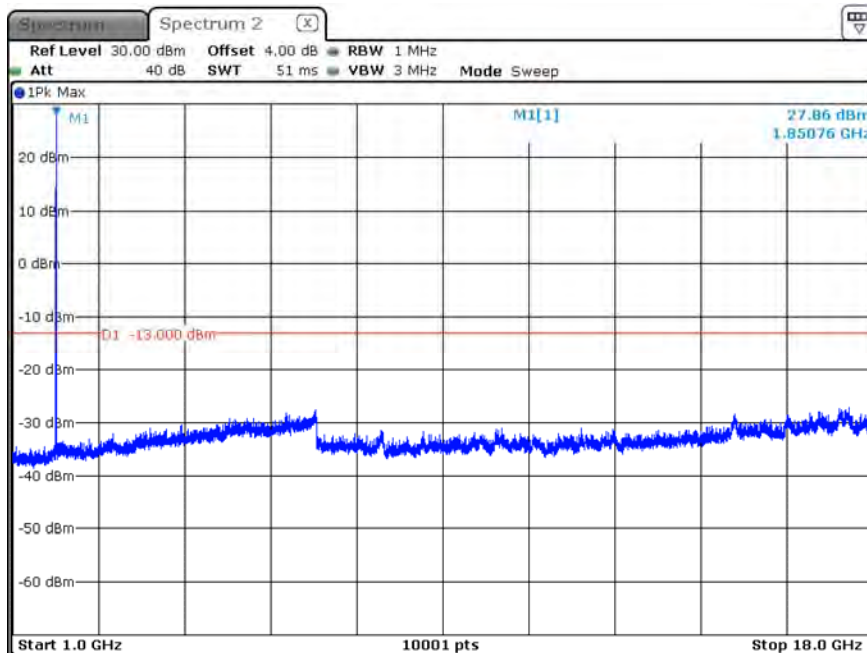
Date: 18.FEB.2020 16:14:11

B25_CH26665_5M_1RB5_16-QAM_Below 1G



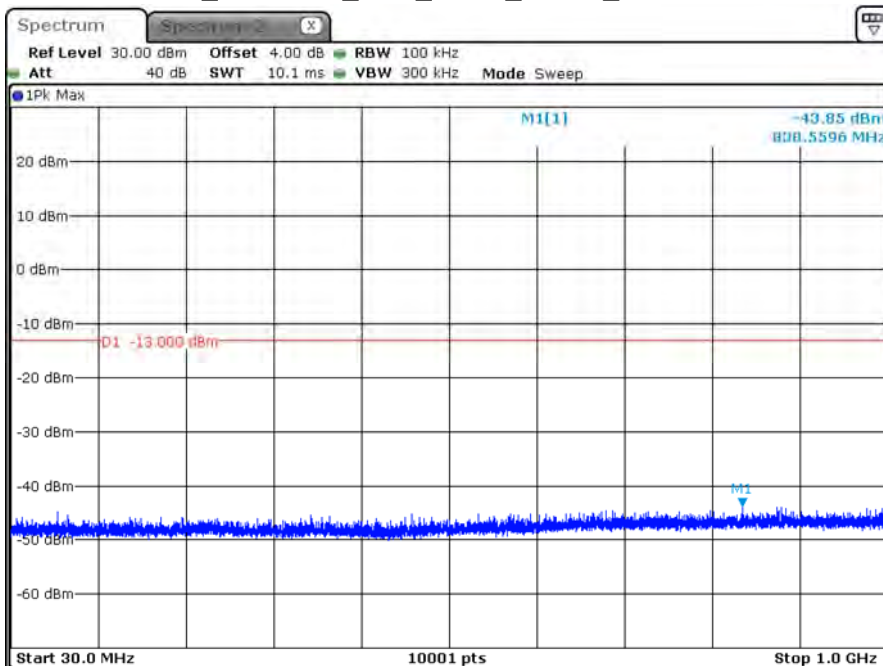
Date: 18.FEB.2020 16:13:35

B25_CH26090_10M_1RB0_QPSK_Above 1G



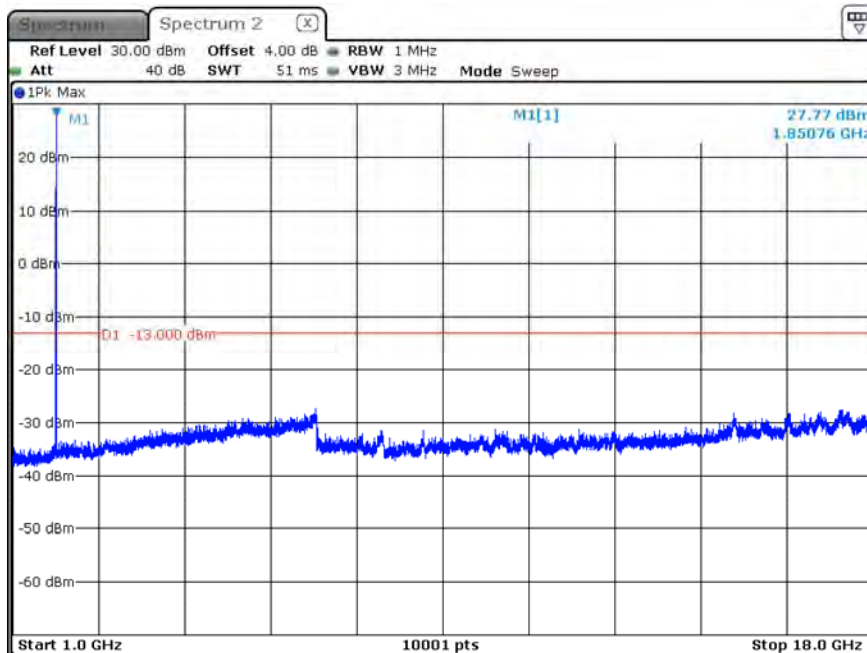
Date: 18.FEB.2020 18:02:29

B25_CH26090_10M_1RB0_QPSK_Below 1G



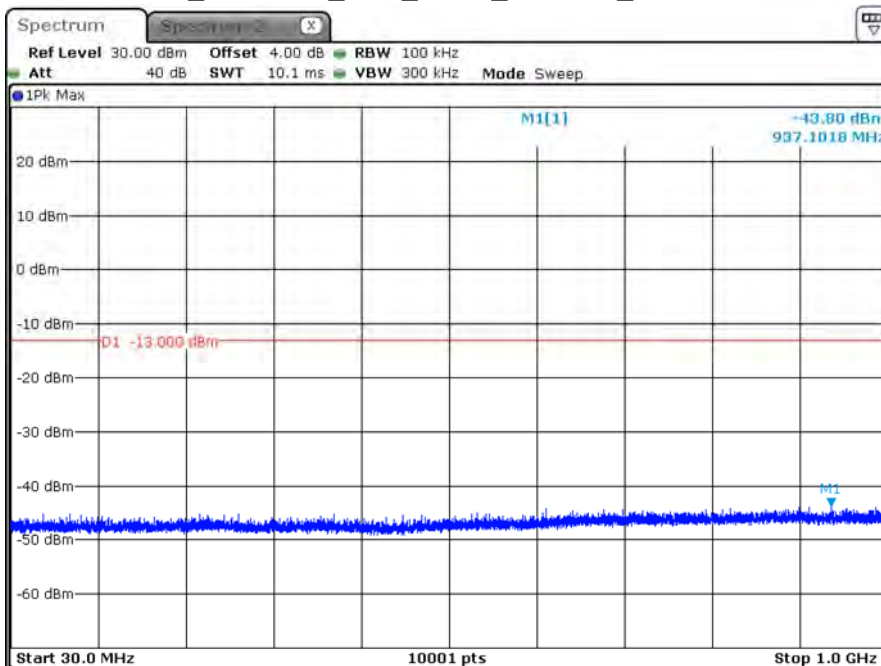
Date: 18.FEB.2020 18:03:32

B25_CH26090_10M_1RB0_16-QAM_Above 1G



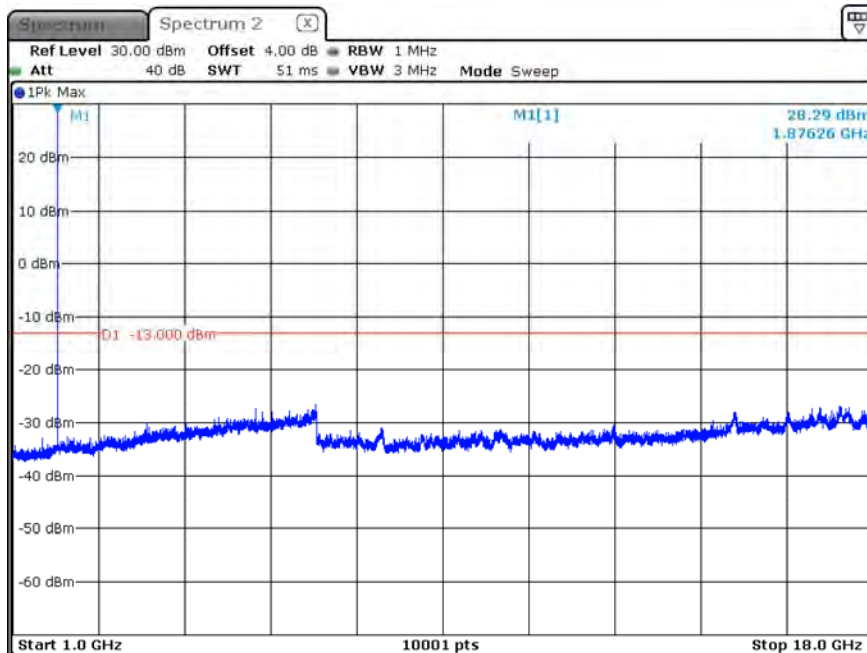
Date: 18.FEB.2020 18:01:16

B25_CH26090_10M_1RB0_16-QAM_Below 1G



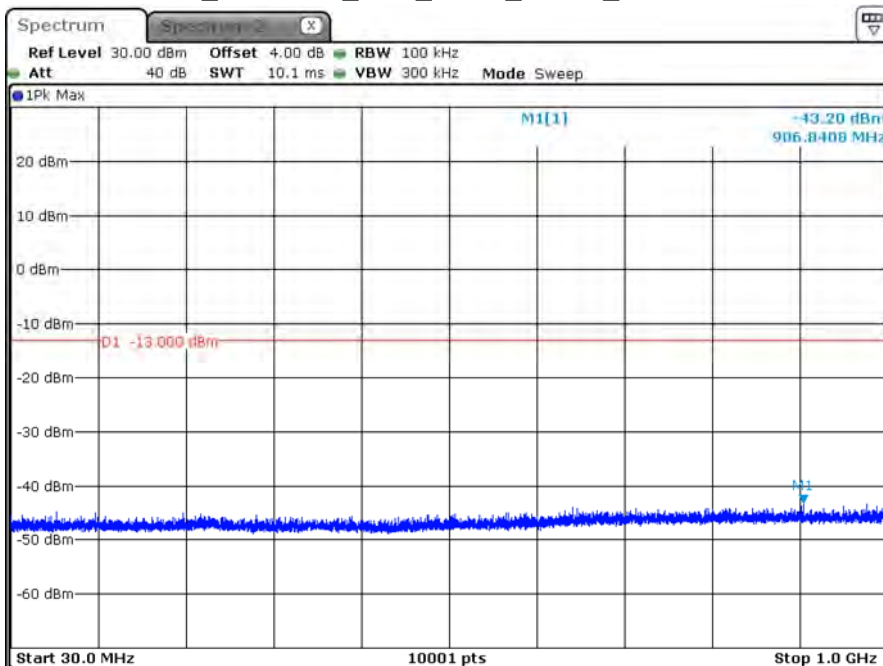
Date: 18.FEB.2020 17:47:55

B25_CH26365_10M_1RB0_QPSK_Above 1G



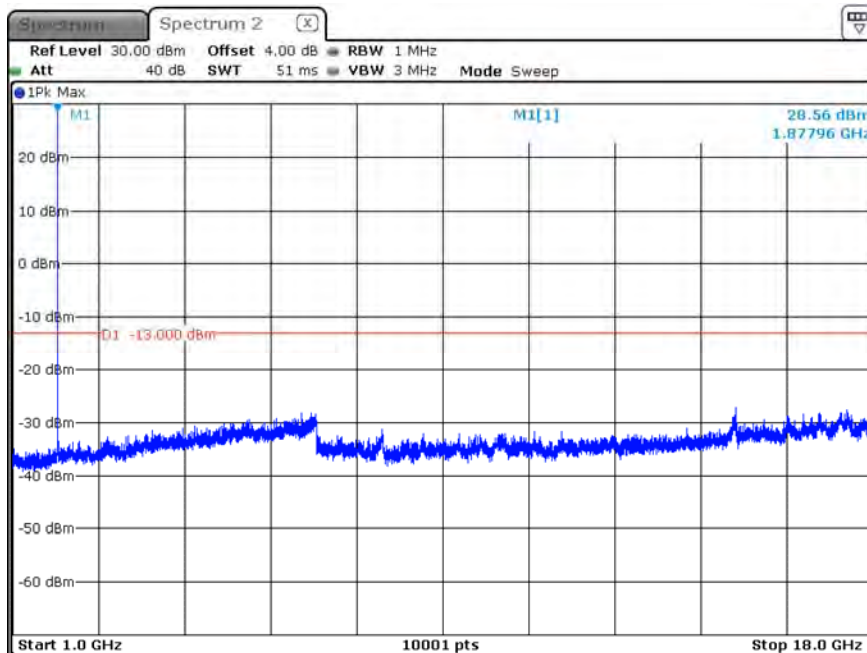
Date: 18.FEB.2020 16:59:41

B25_CH26365_10M_1RB0_QPSK_Below 1G



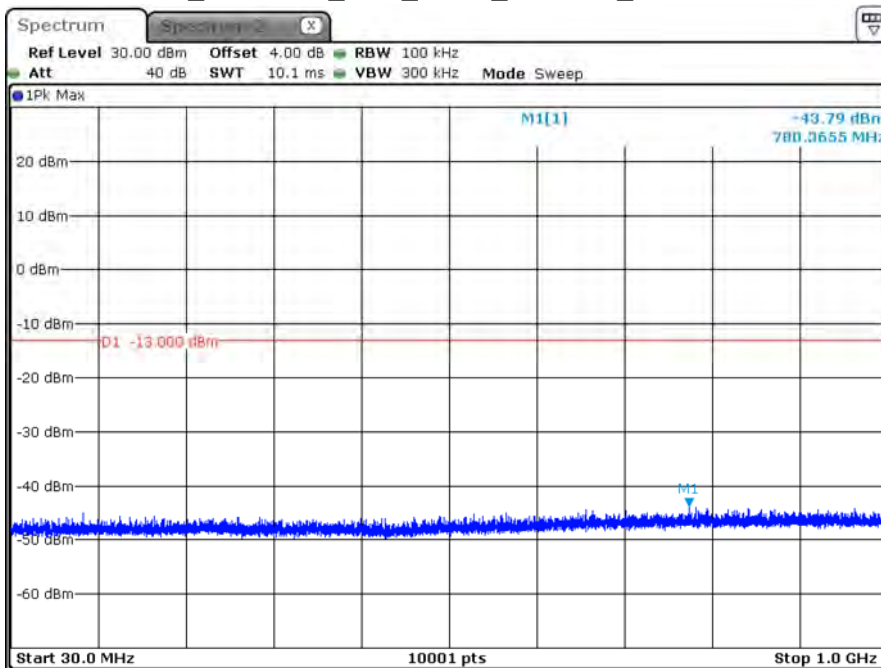
Date: 18.FEB.2020 16:54:57

B25_CH26365_10M_1RB0_16-QAM_Above 1G



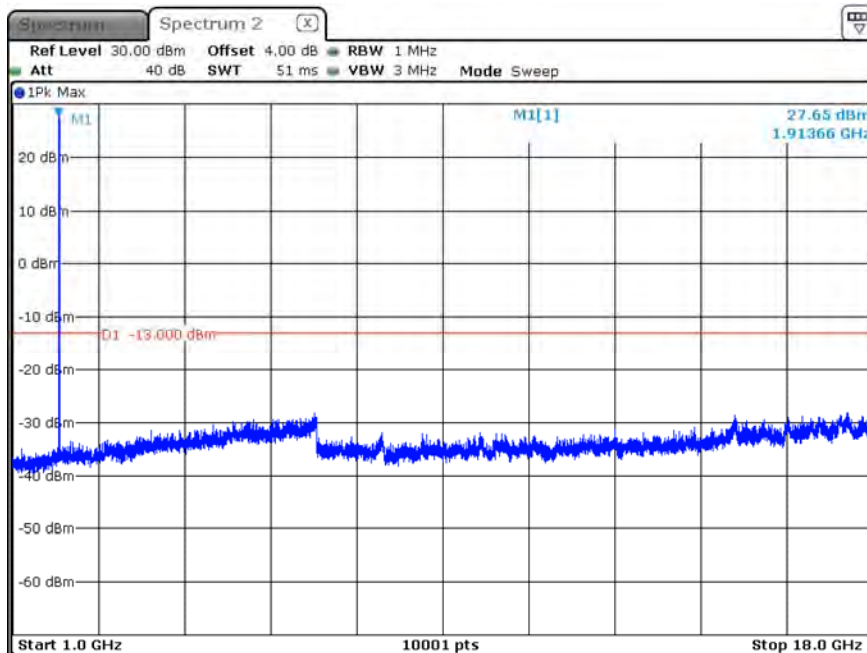
Date: 18.FEB.2020 17:08:07

B25_CH26365_10M_1RB0_16-QAM_Below 1G



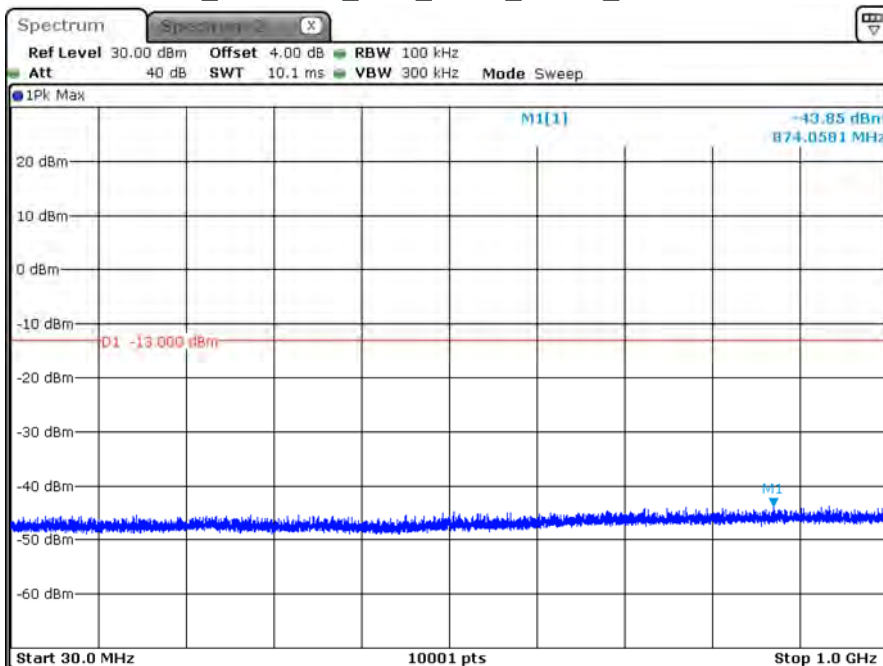
Date: 18.FEB.2020 17:15:21

B25_CH26640_10M_1RB5_QPSK_Above 1G



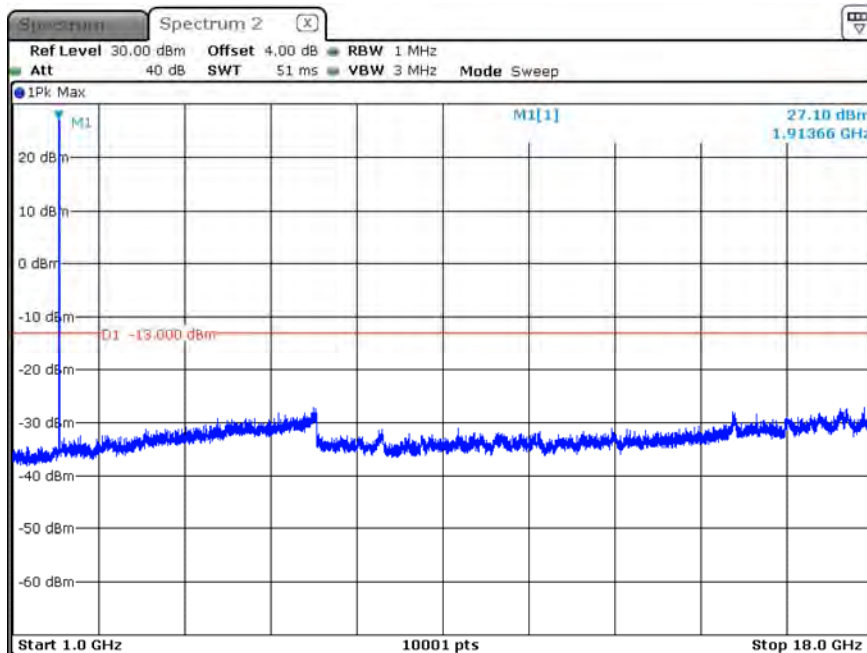
Date: 18.FEB.2020 16:39:38

B25_CH26640_10M_1RB5_QPSK_Below 1G



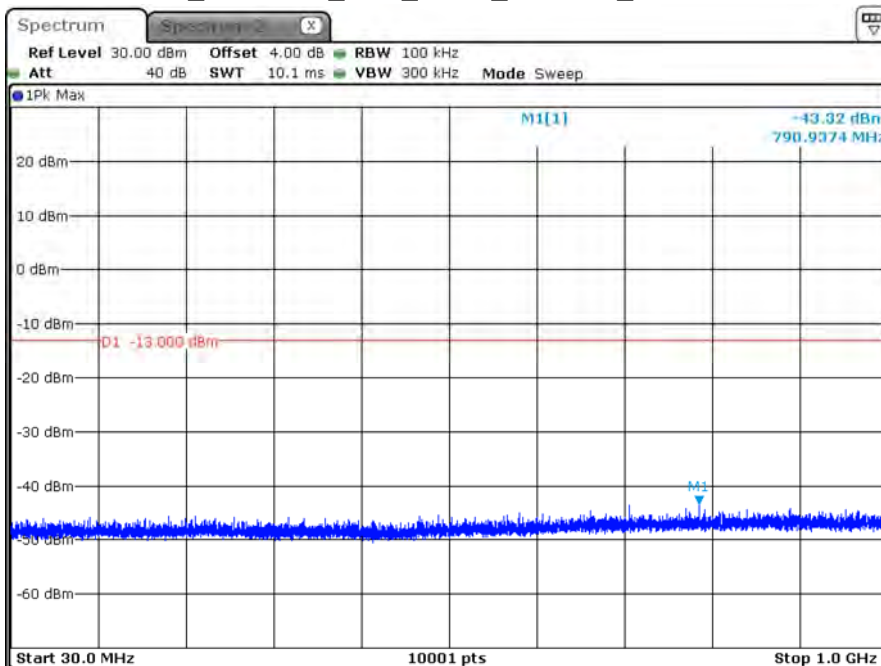
Date: 18.FEB.2020 16:44:08

B25_CH26640_10M_1RB5_16-QAM_Above 1G



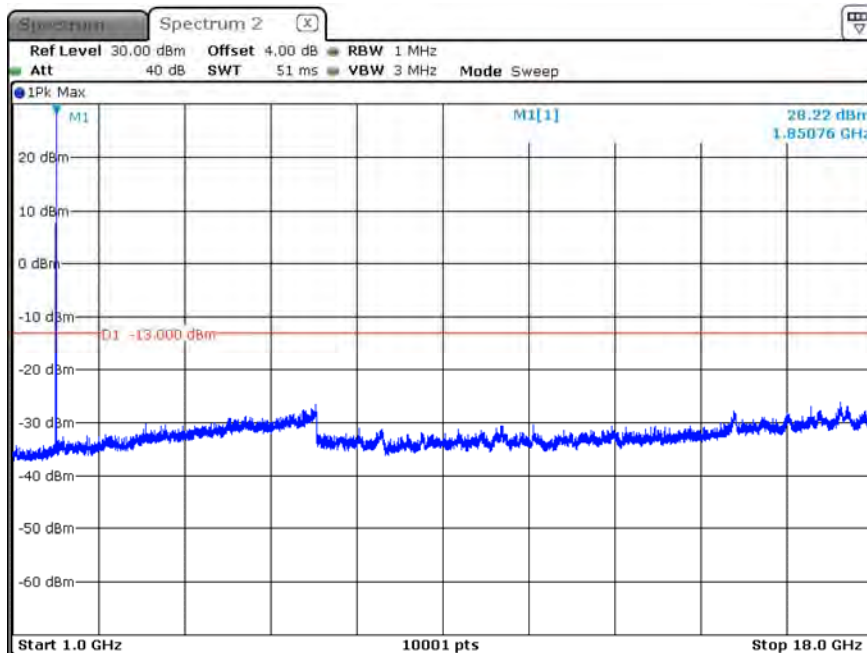
Date: 18.FEB.2020 16:36:43

B25_CH26640_10M_1RB5_16-QAM_Below 1G



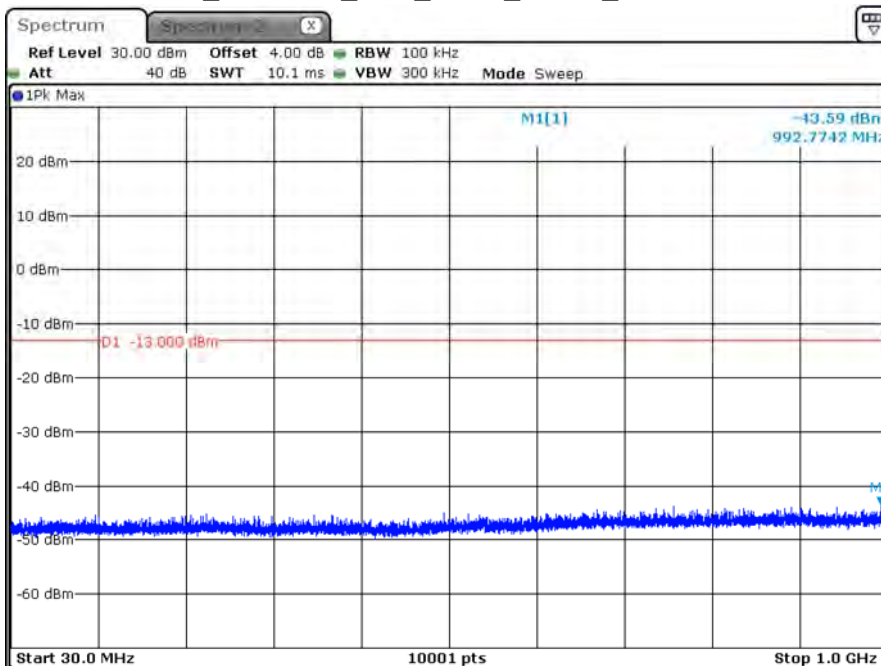
Date: 18.FEB.2020 16:32:39

B25_CH26115_15M_1RB0_QPSK_Above 1G



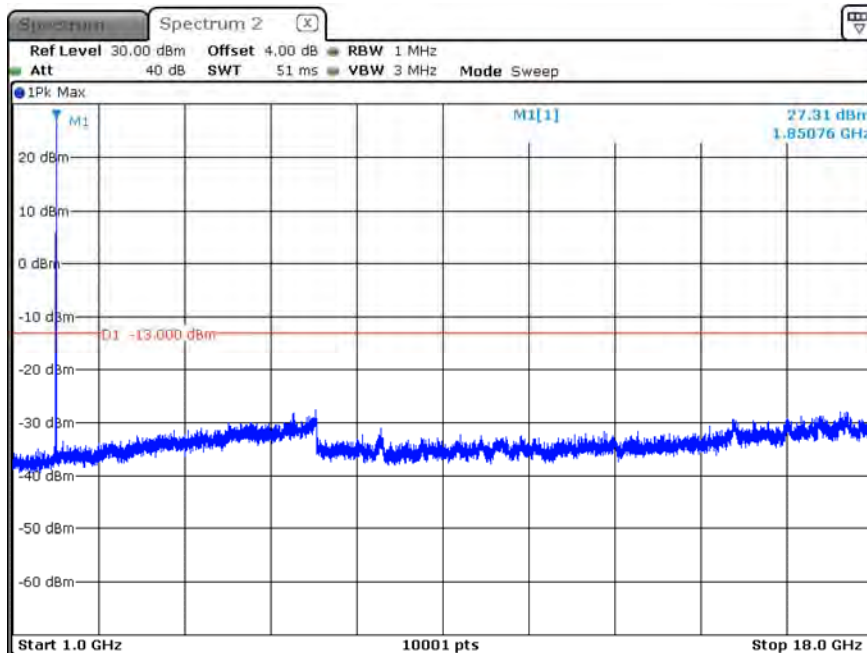
Date: 18.FEB.2020 19:06:07

B25_CH26115_15M_1RB0_QPSK_Below 1G



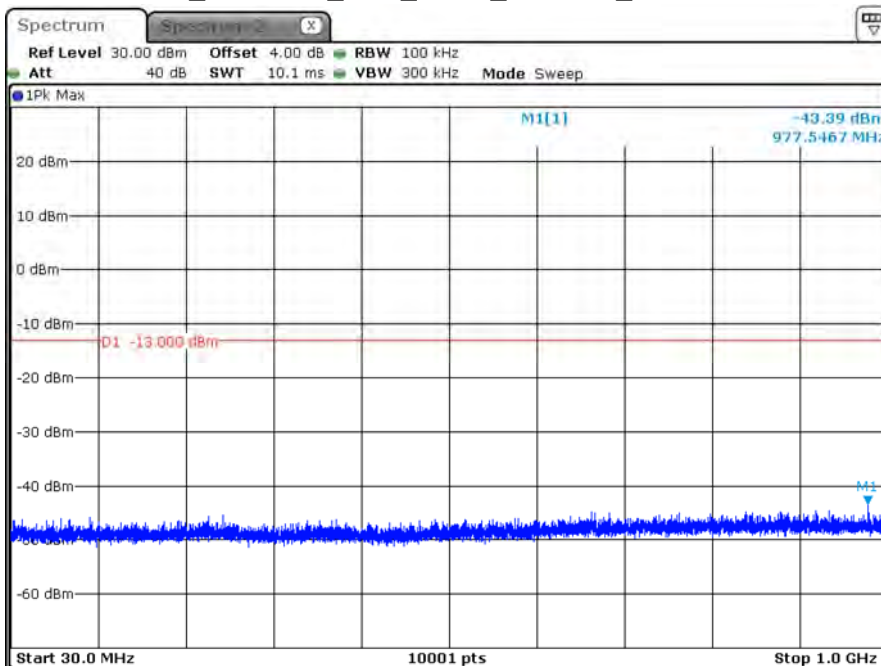
Date: 18.FEB.2020 19:09:30

B25_CH26115_15M_1RB0_16-QAM_Above 1G



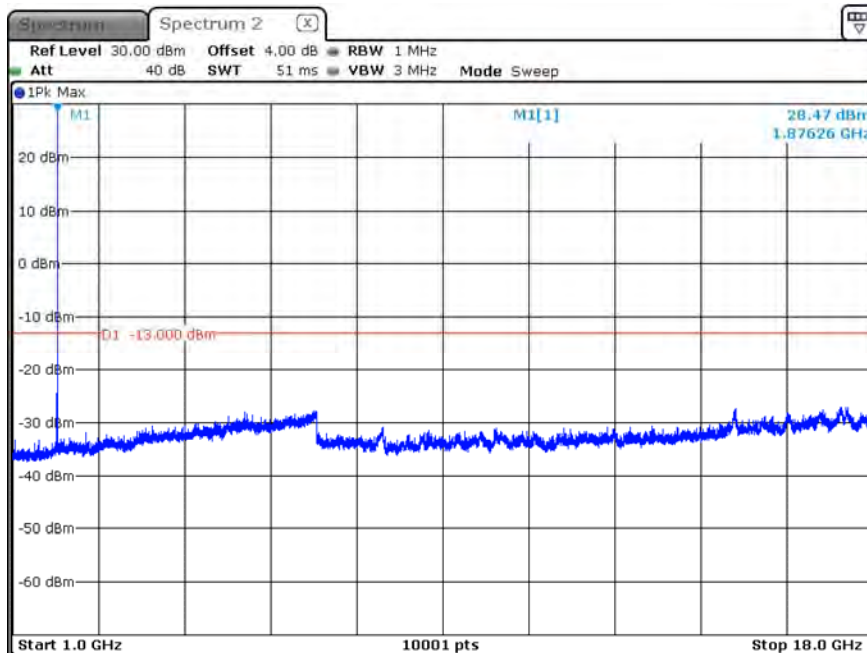
Date: 18.FEB.2020 19:02:05

B25_CH26115_15M_1RB0_16-QAM_Below 1G



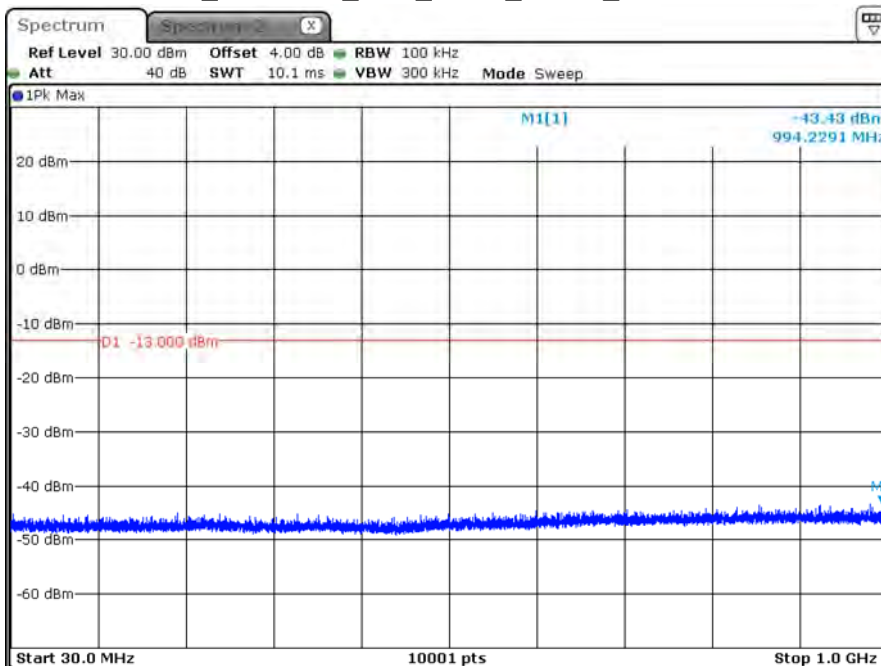
Date: 18.FEB.2020 19:01:36

B25_CH26365_15M_1RB0_QPSK_Above 1G



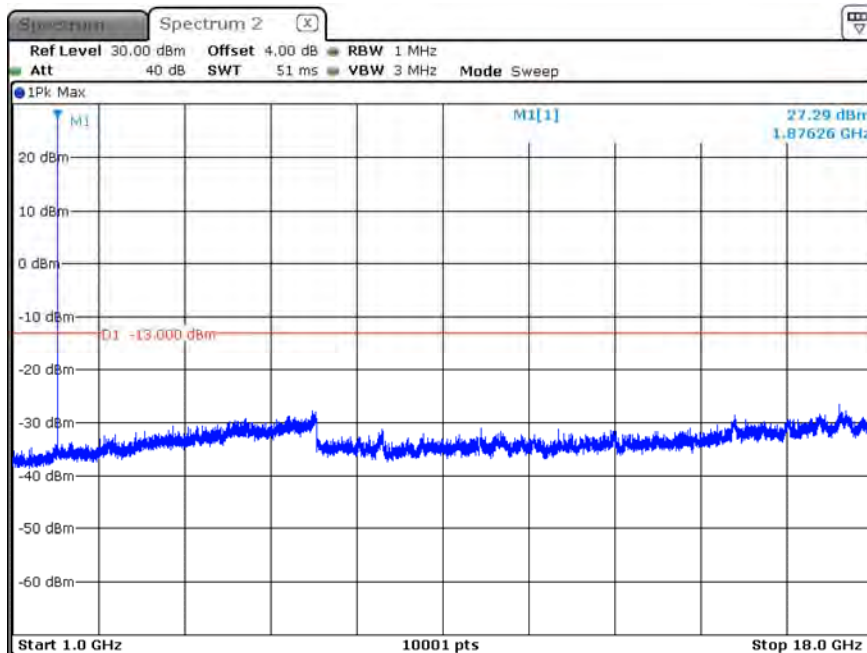
Date: 18.FEB.2020 18:58:14

B25_CH26365_15M_1RB0_QPSK_Below 1G



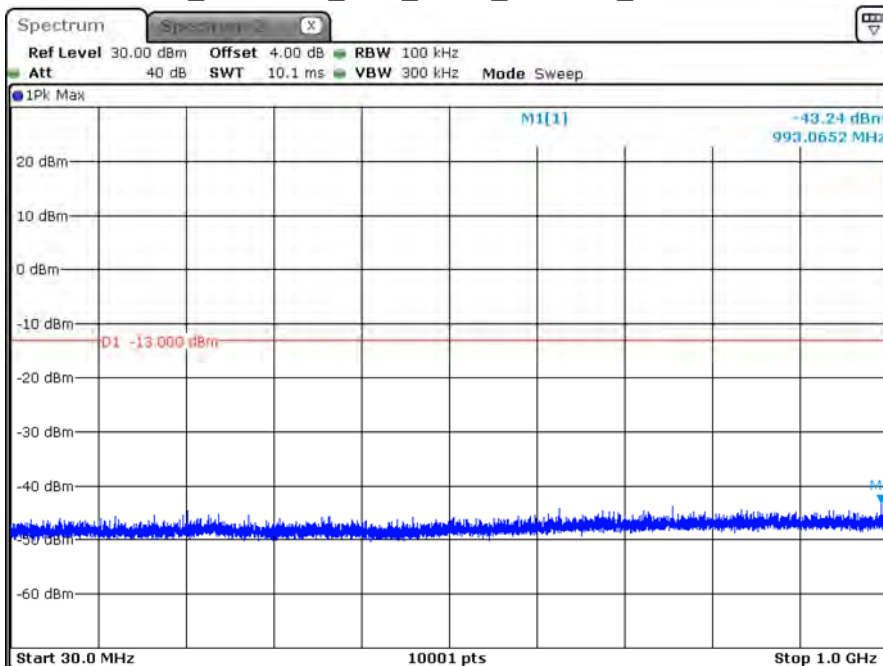
Date: 18.FEB.2020 18:30:46

B25_CH26365_15M_1RB0_16-QAM_Above 1G



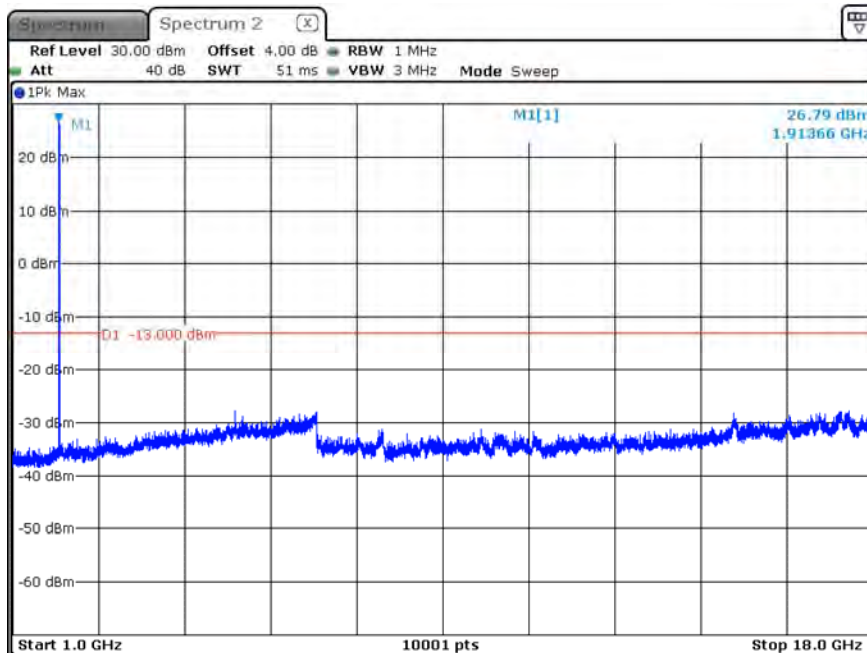
Date: 18.FEB.2020 18:59:08

B25_CH26365_15M_1RB0_16-QAM_Below 1G



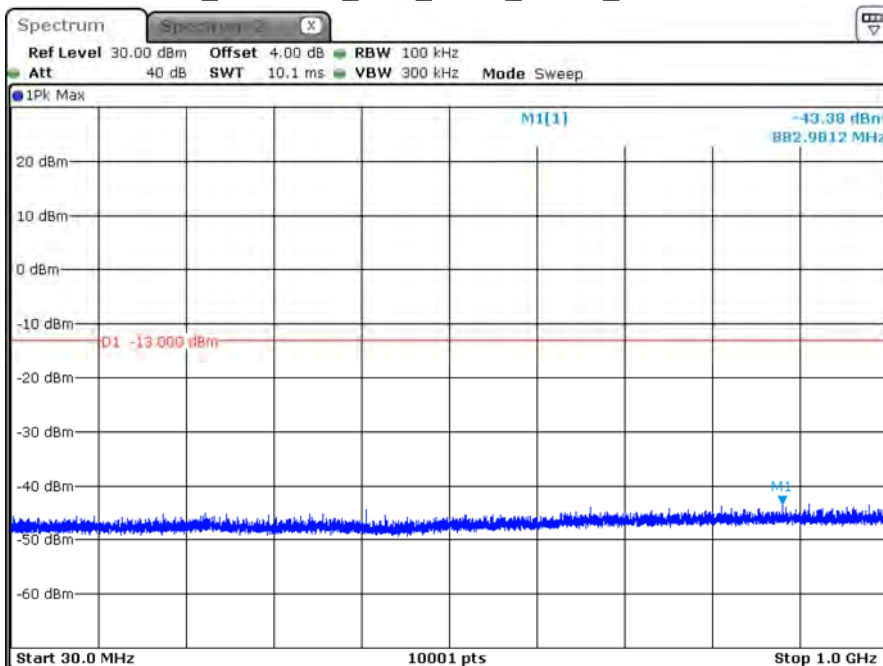
Date: 18.FEB.2020 18:59:56

B25_CH26615_15M_1RB5_QPSK_Above 1G



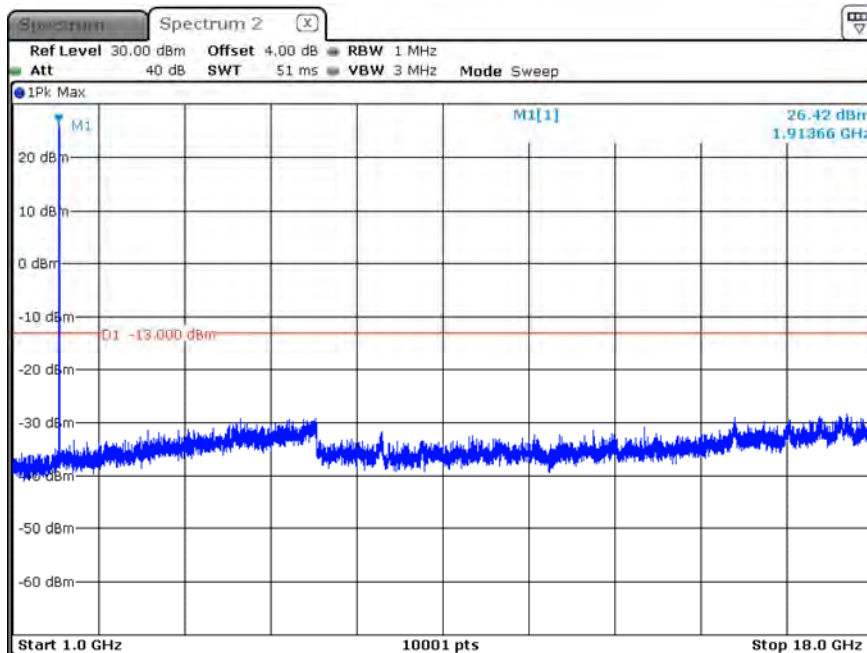
Date: 18.FEB.2020 19:14:41

B25_CH26615_15M_1RB5_QPSK_Below 1G



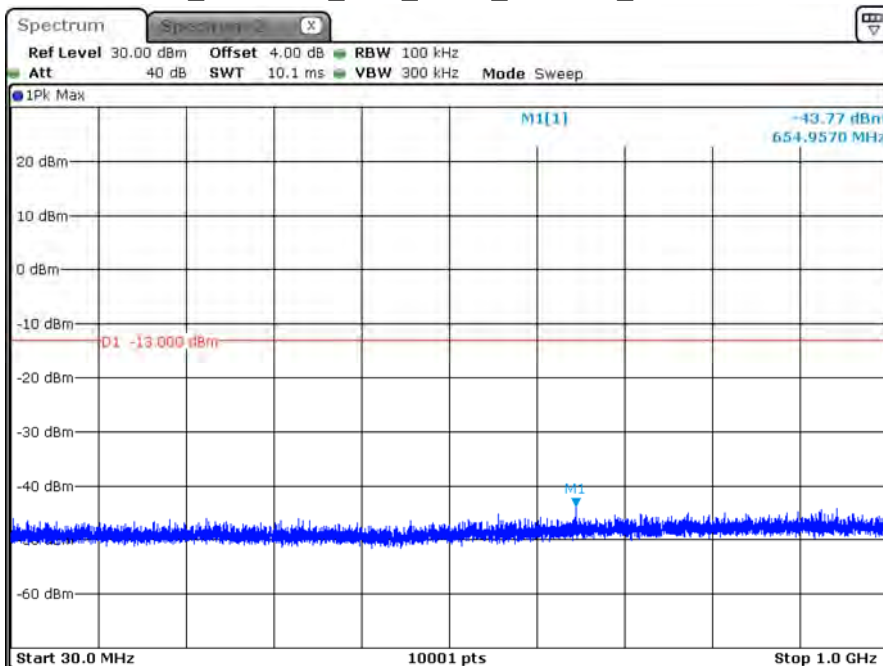
Date: 18.FEB.2020 19:12:57

B25_CH26615_15M_1RB5_16-QAM_Above 1G



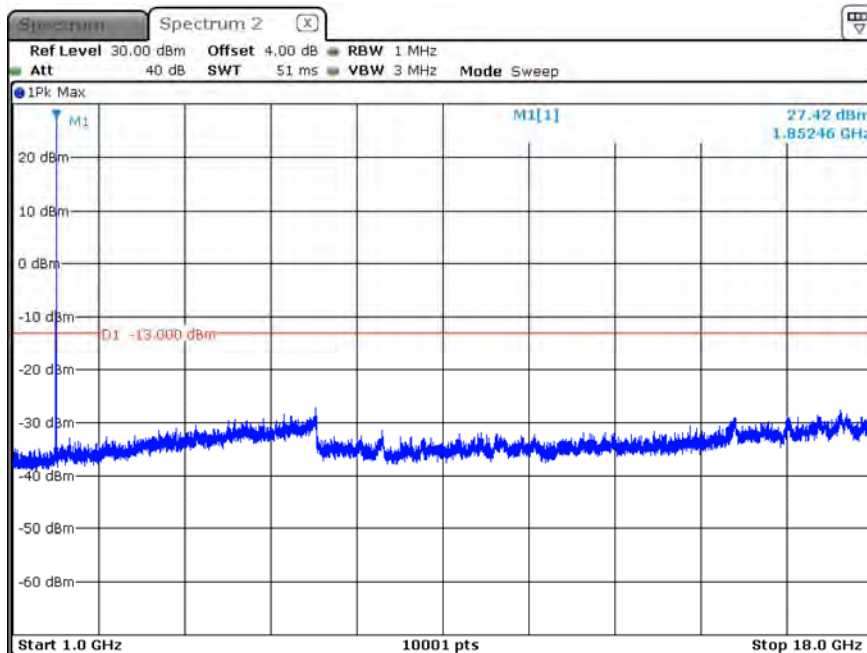
Date: 18.FEB.2020 19:14:57

B25_CH26615_15M_1RB5_16-QAM_Below 1G



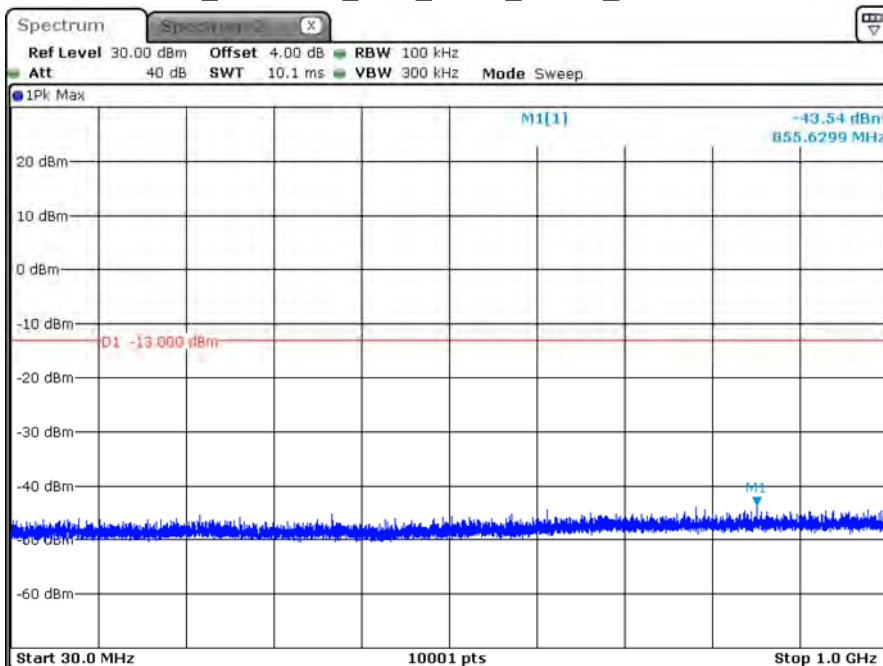
Date: 18.FEB.2020 19:15:21

B25_CH26140_20M_1RB0_QPSK_Above 1G



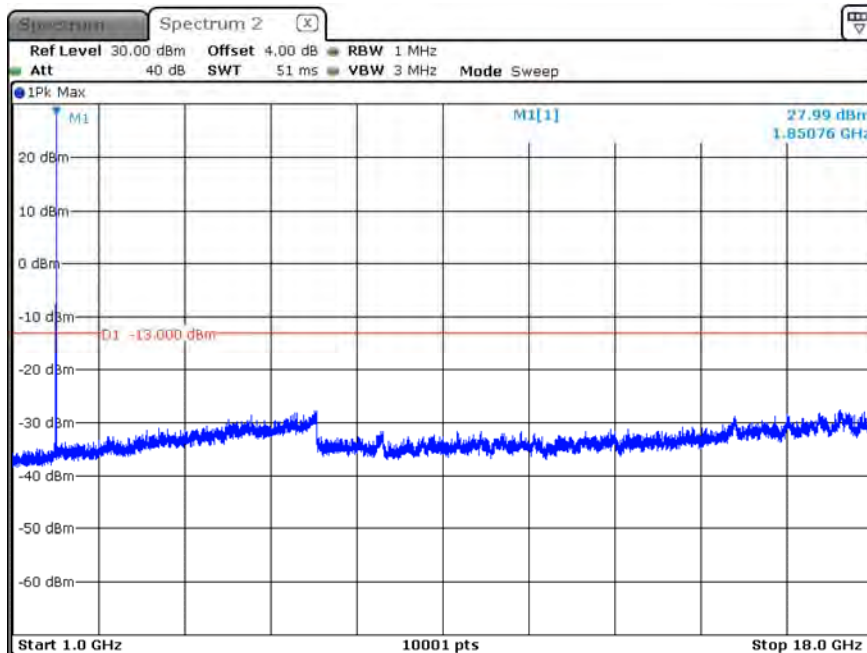
Date: 18.FEB.2020 19:26:17

B25_CH26140_20M_1RB0_QPSK_Below 1G



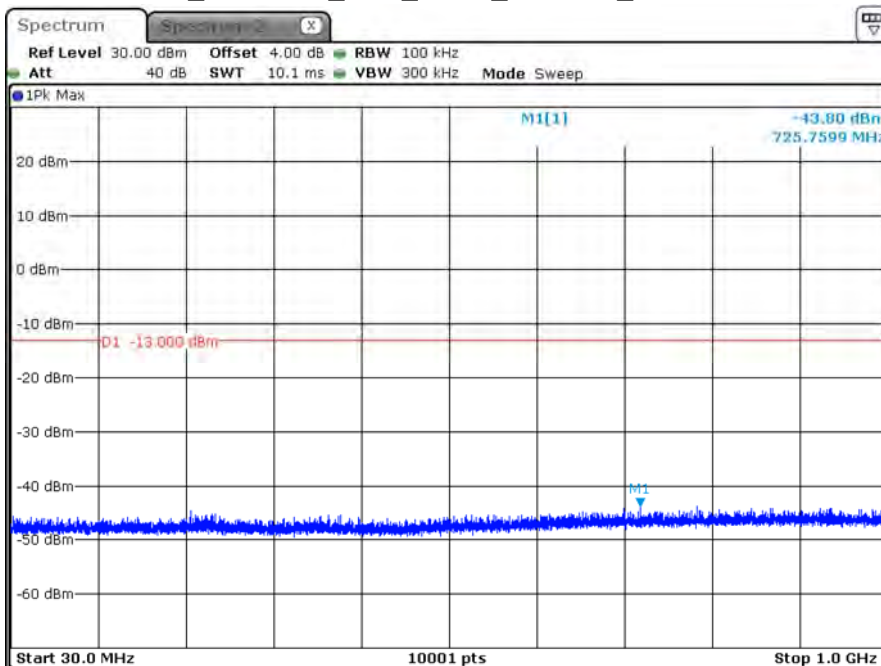
Date: 18.FEB.2020 19:26:58

B25_CH26140_20M_1RB0_16-QAM_Above 1G



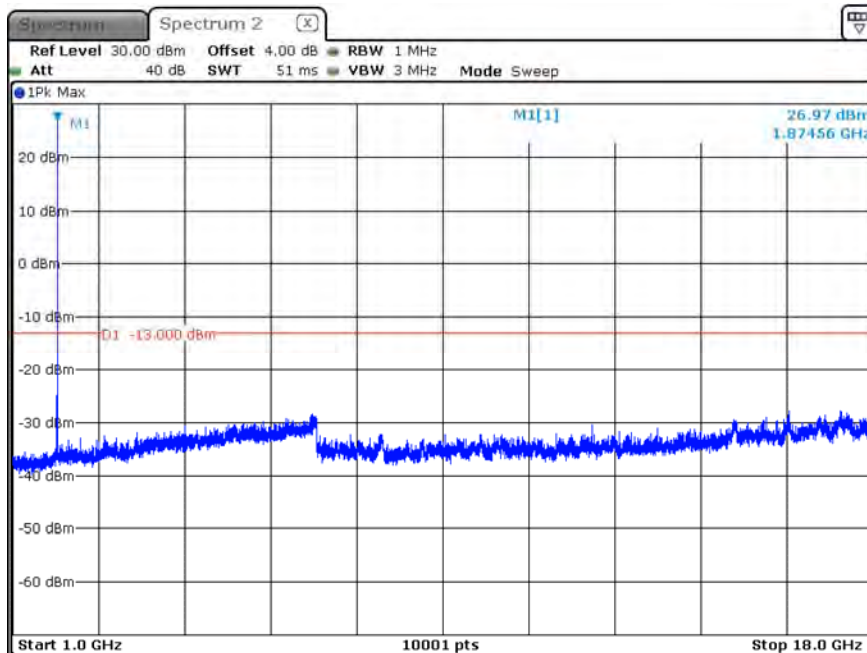
Date: 18.FEB.2020 19:25:46

B25_CH26140_20M_1RB0_16-QAM_Below 1G



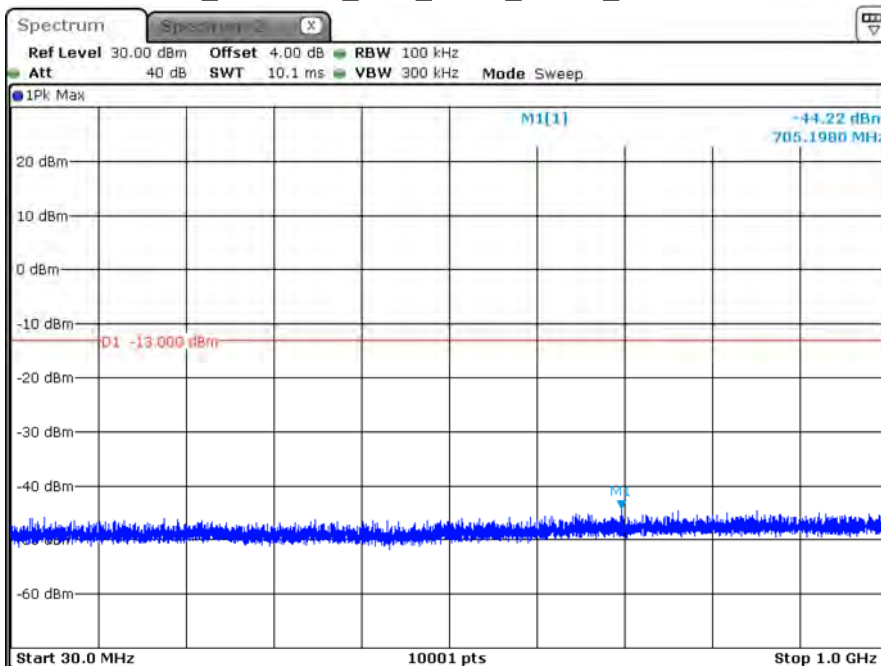
Date: 18.FEB.2020 19:24:48

B25_CH26365_20M_1RB0_QPSK_Above 1G



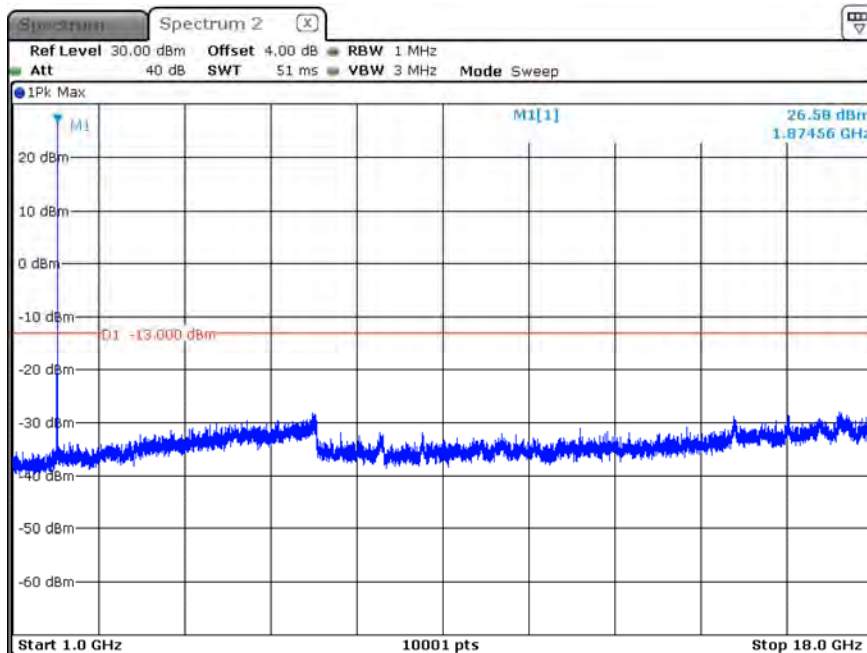
Date: 18.FEB.2020 19:19:20

B25_CH26365_20M_1RB0_QPSK_Below 1G



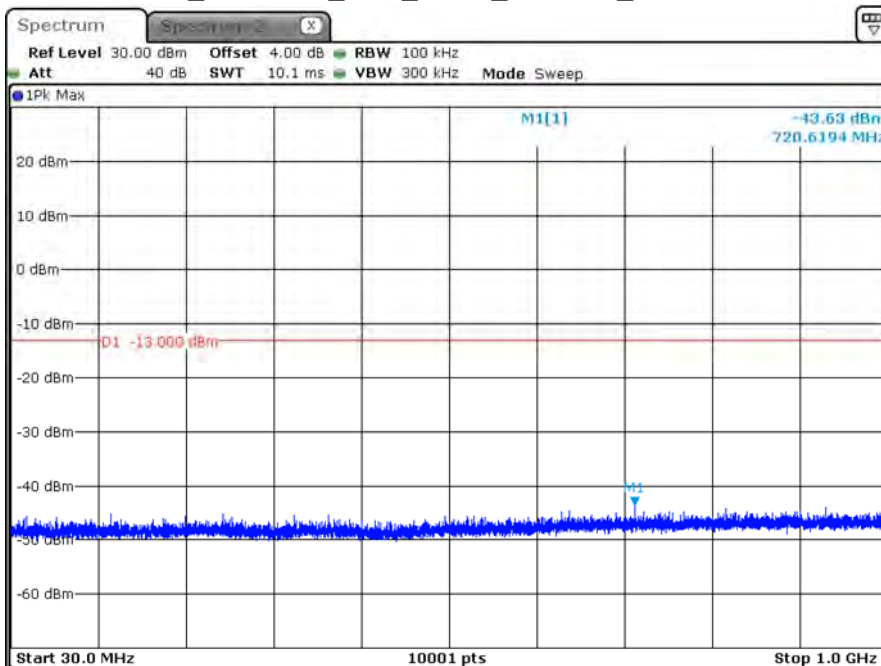
Date: 18.FEB.2020 19:18:51

B25_CH26365_20M_1RB0_16-QAM_Above 1G



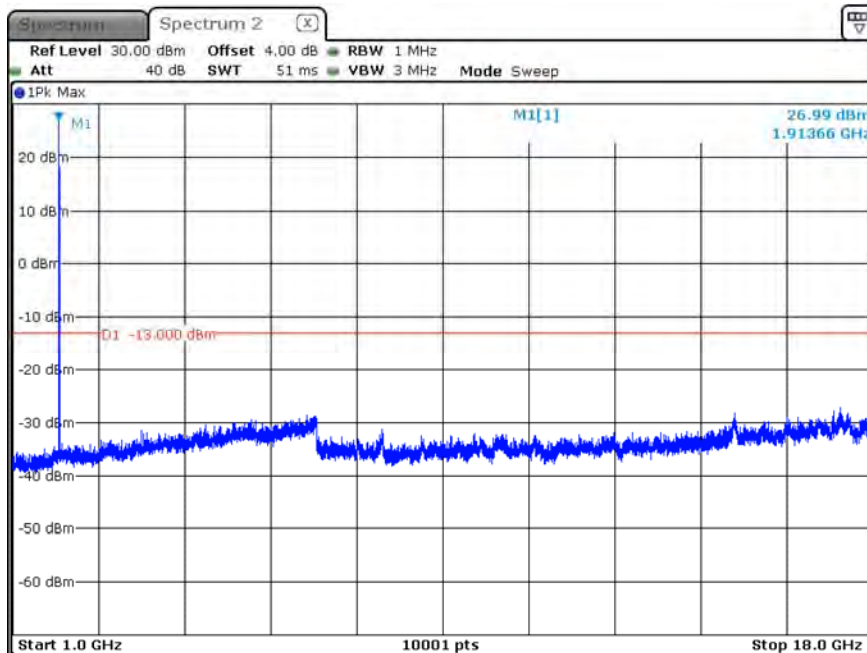
Date: 18.FEB.2020 19:19:44

B25_CH26365_20M_1RB0_16-QAM_Below 1G



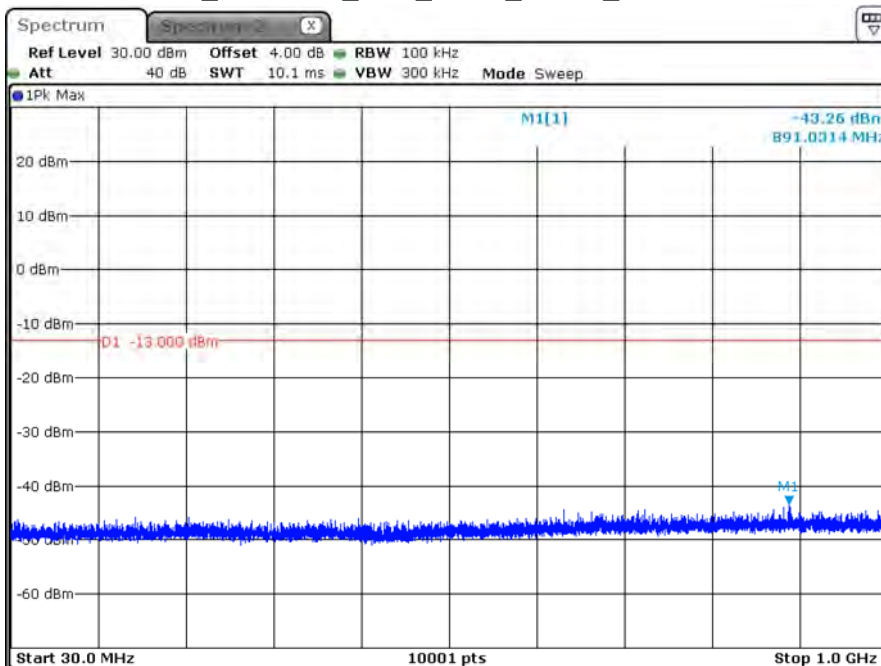
Date: 18.FEB.2020 19:20:32

B25_CH26590_20M_1RB5_QPSK_Above 1G



Date: 18.FEB.2020 19:28:07

B25_CH26590_20M_1RB5_QPSK_Below 1G



Date: 18.FEB.2020 19:27:41