

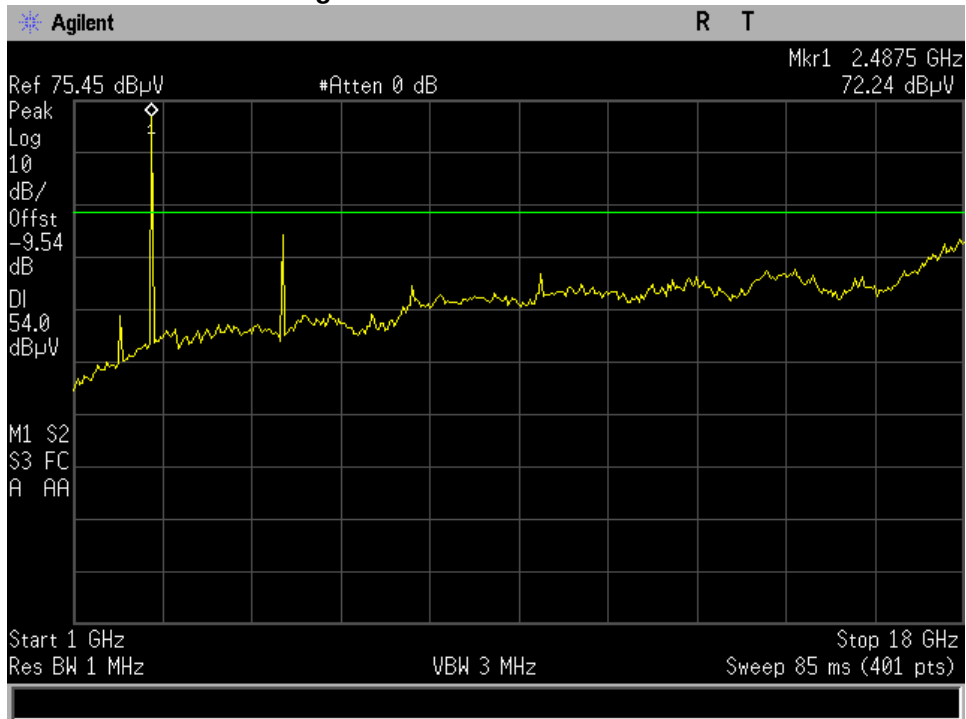


# Annex A

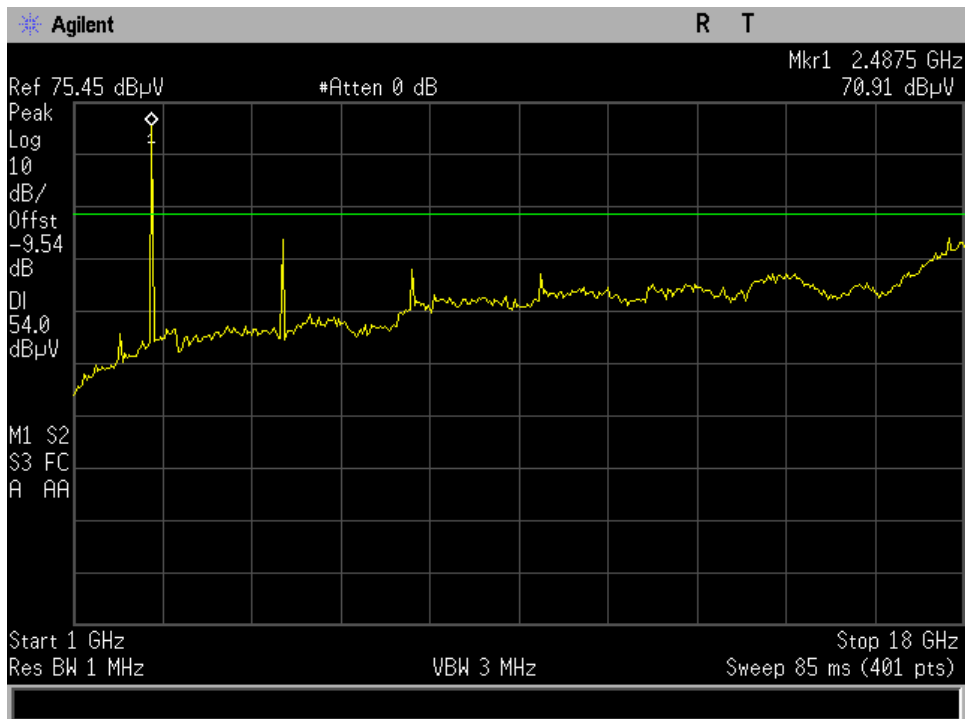
# Radiated Spurious Emissions



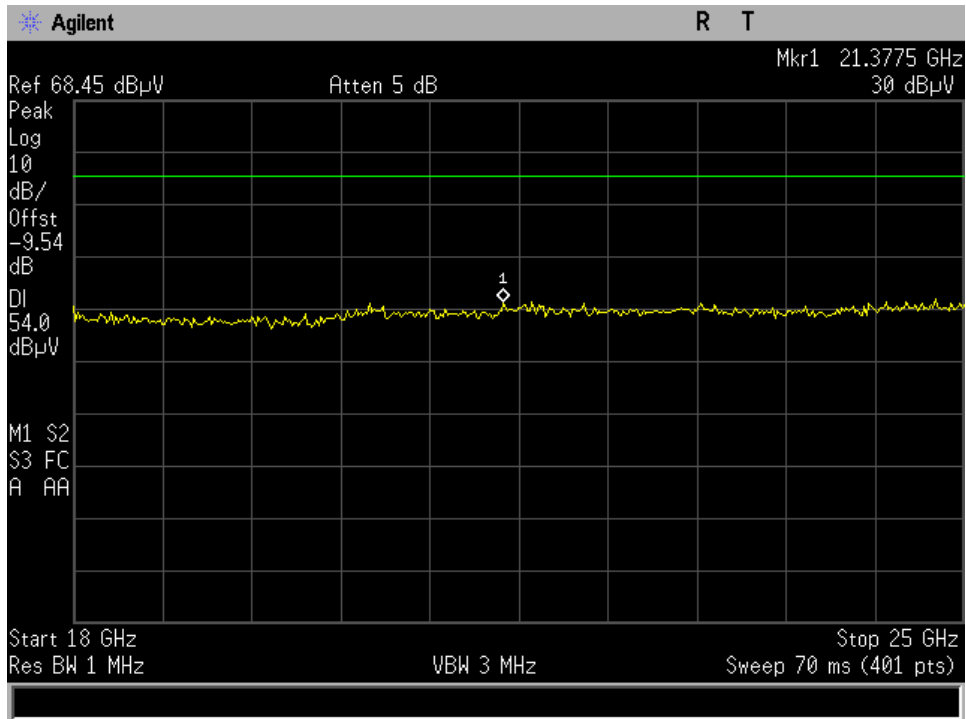
### High Ch - 1-18 GHz - Horizontal



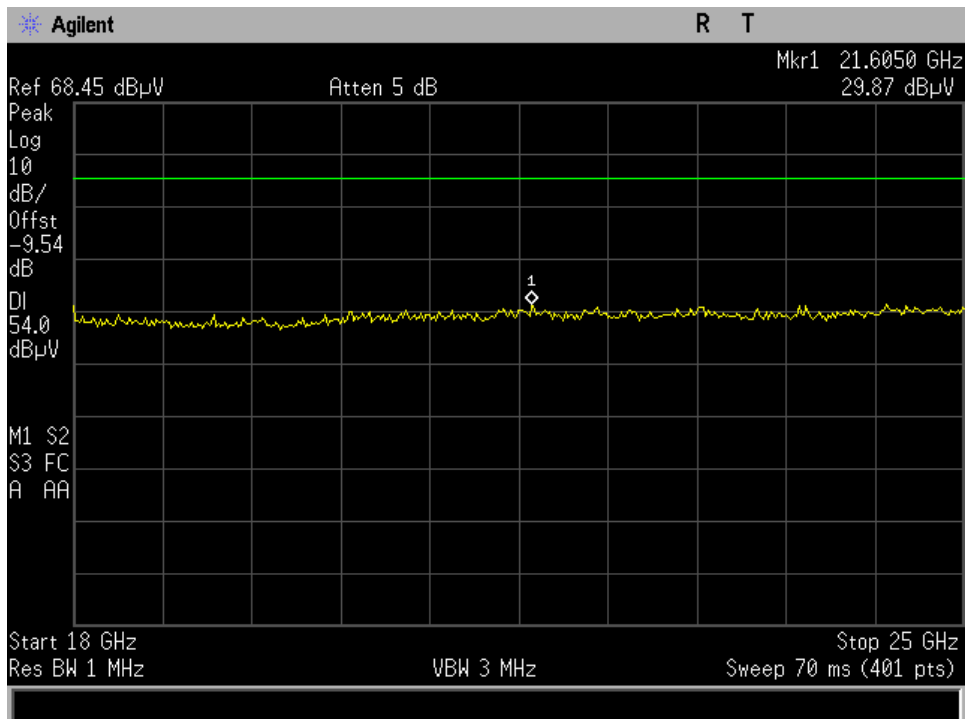
### High Ch - 1-18 GHz - Vertical



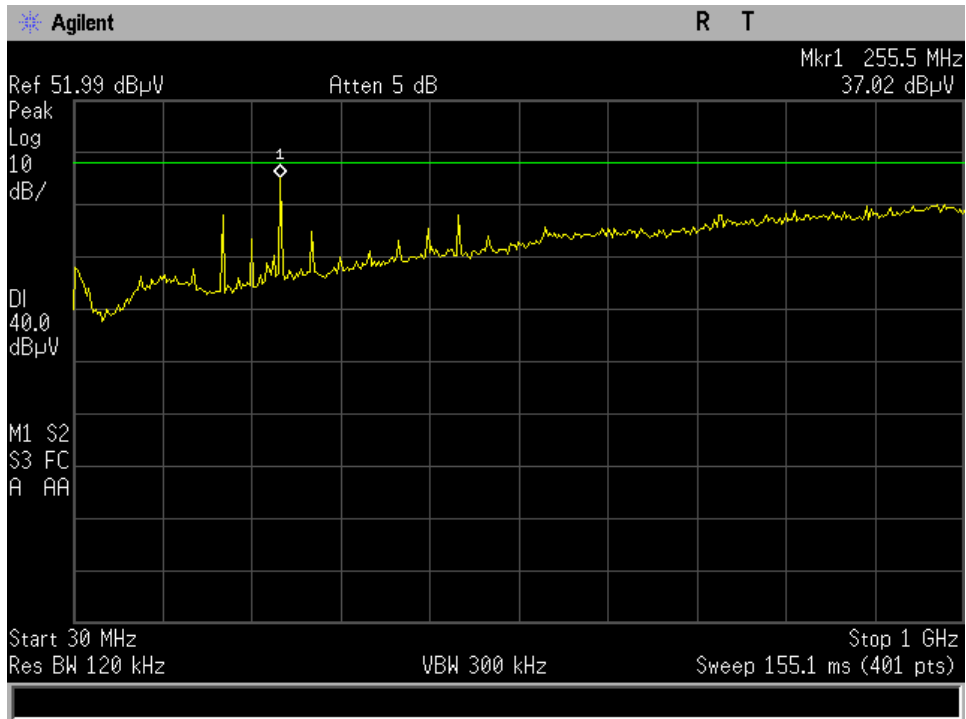
### High Ch - 18-25 GHz - Horizontal



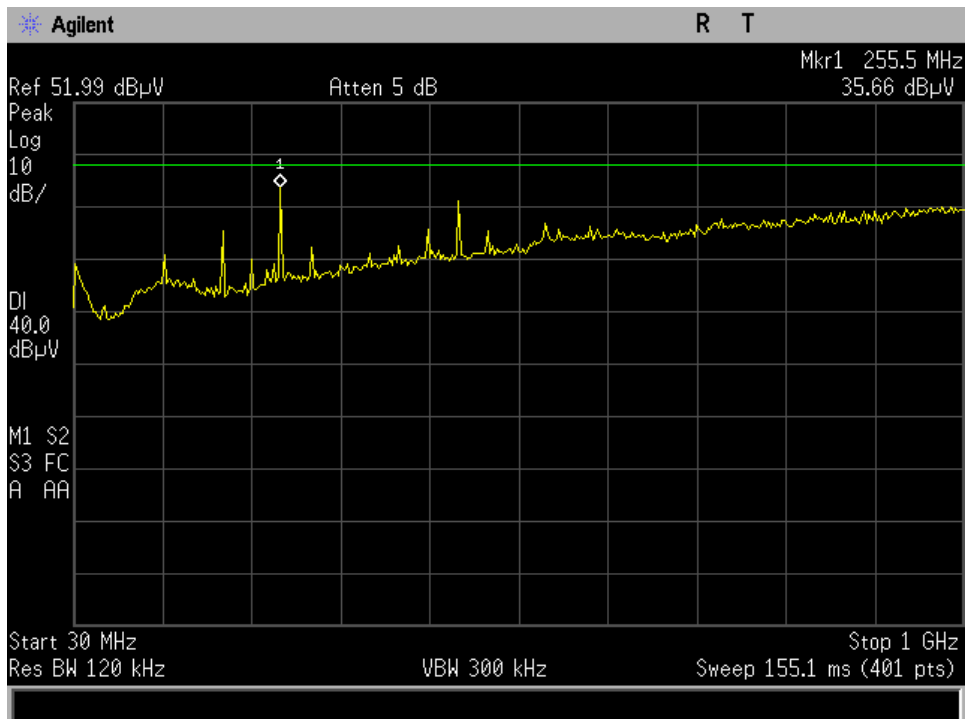
**High Ch - 18-25 GHz - Vertical**



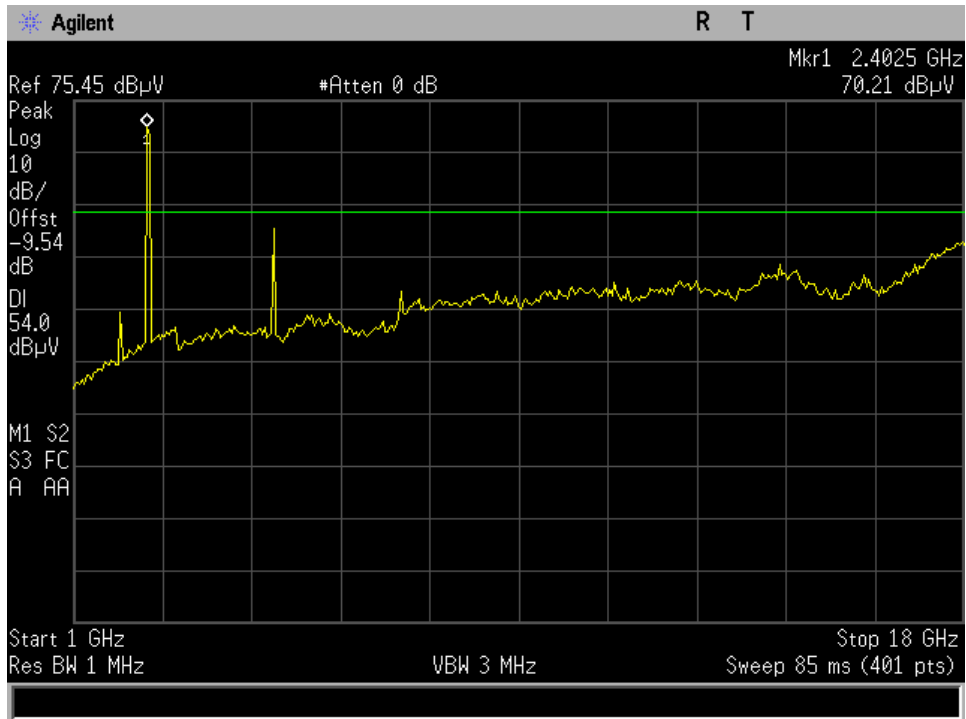
**High Ch - 30-1000 MHz - Horizontal**



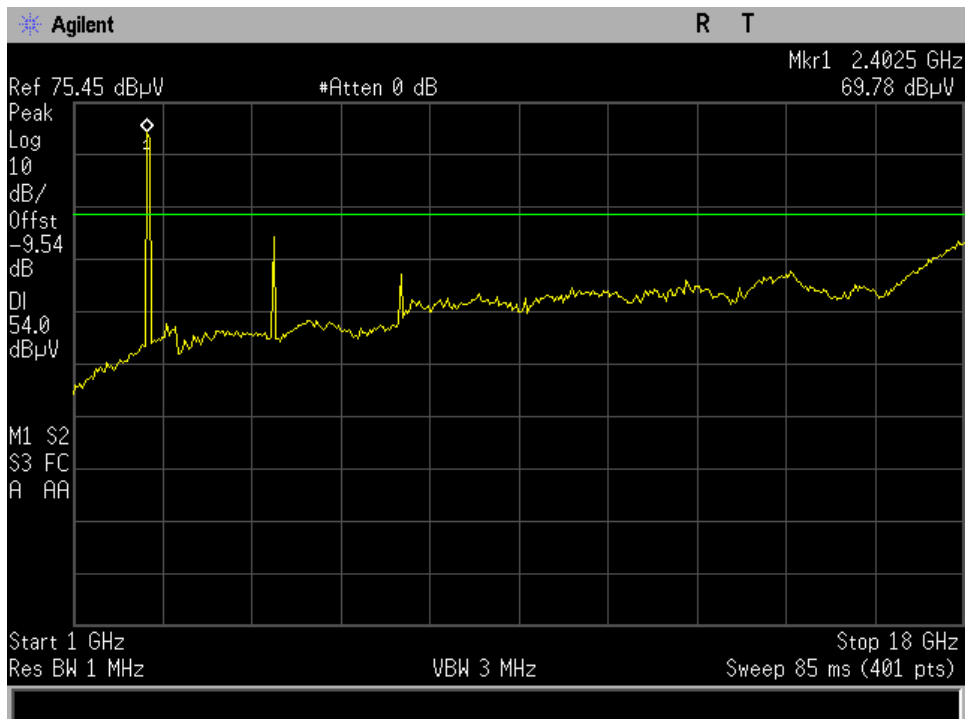
**High Ch - 30-1000 MHz - Vertical**



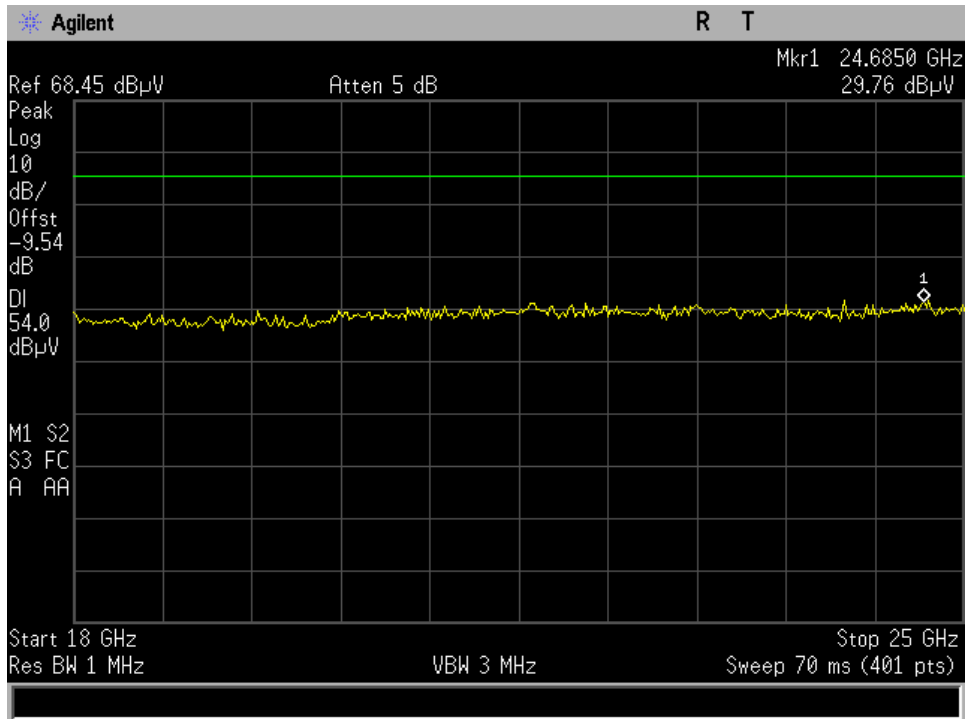
**Low Ch - 1-18 GHz - Horizontal**



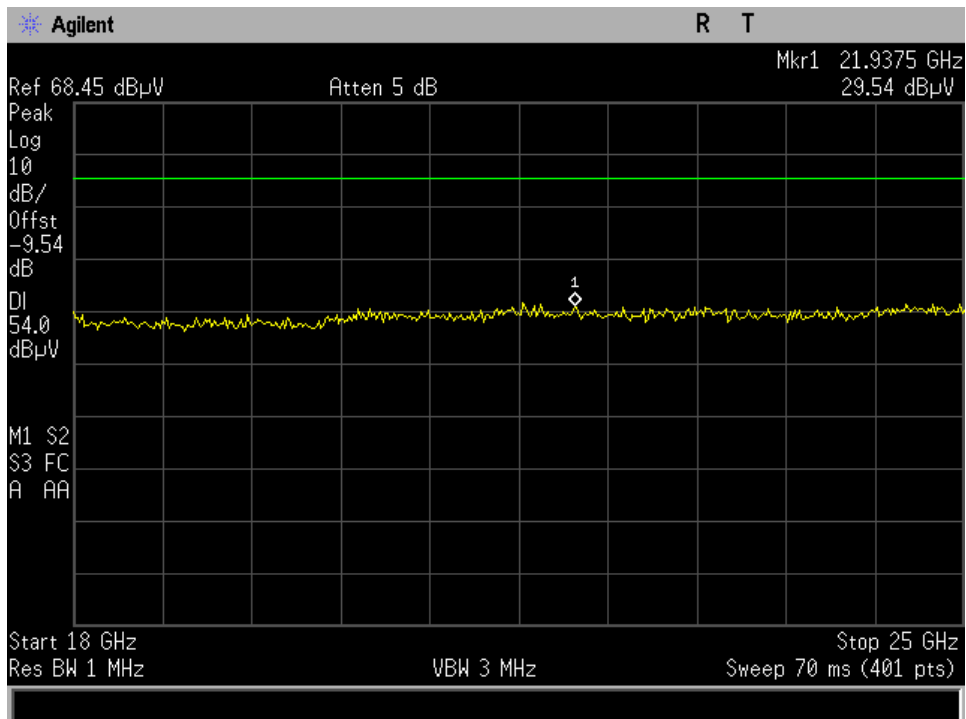
**Low Ch - 1-18 GHz - Vertical**



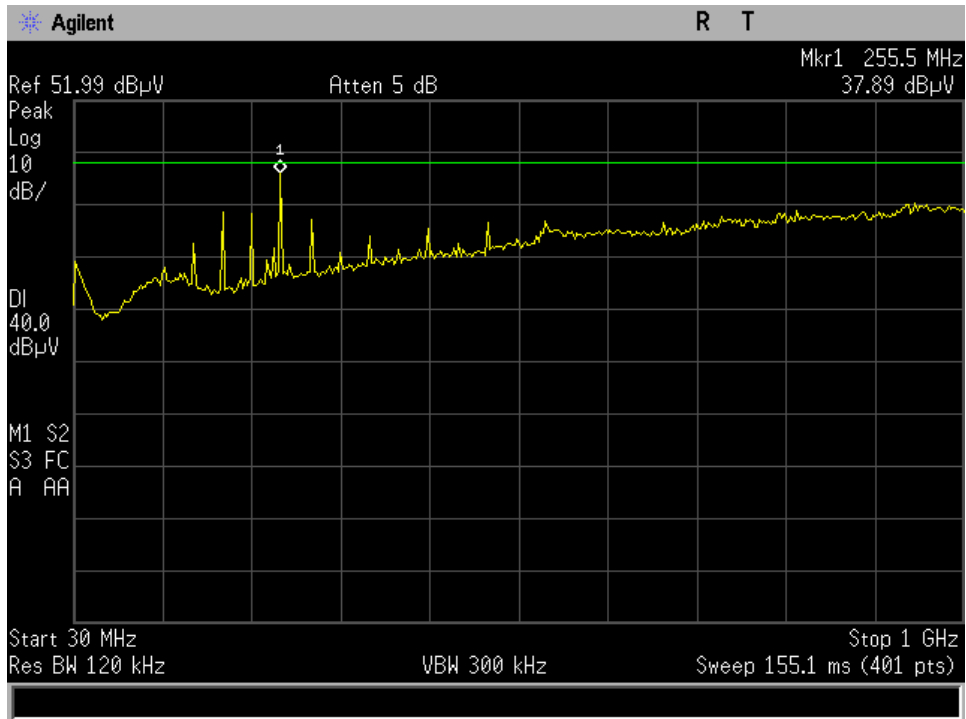
**Low Ch - 18-25 GHz - Horizontal**



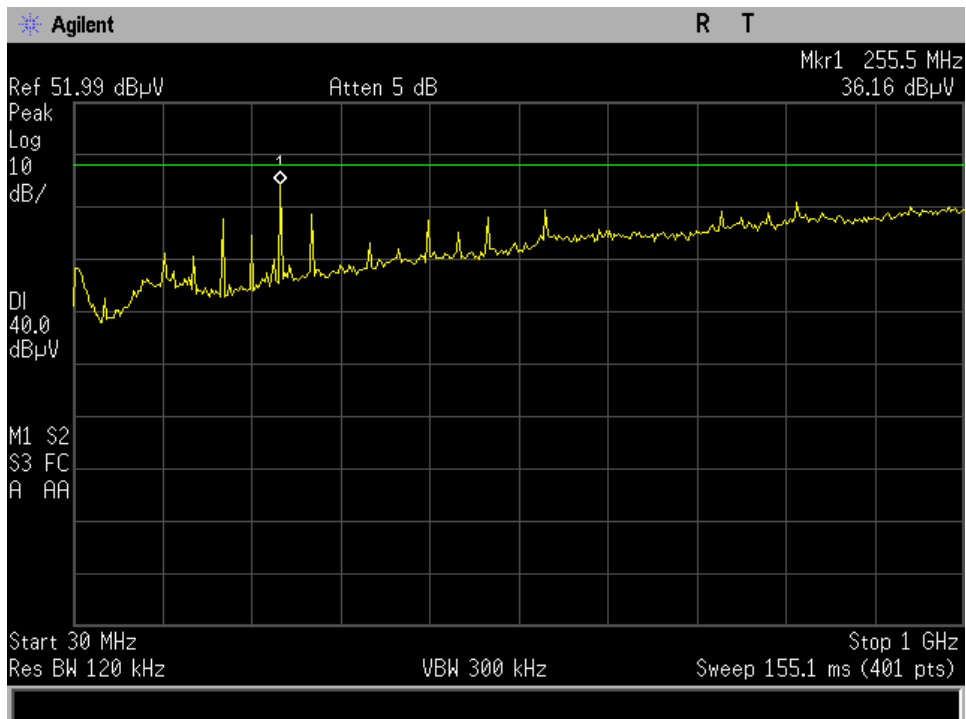
**Low Ch - 18-25 GHz - Vertical**



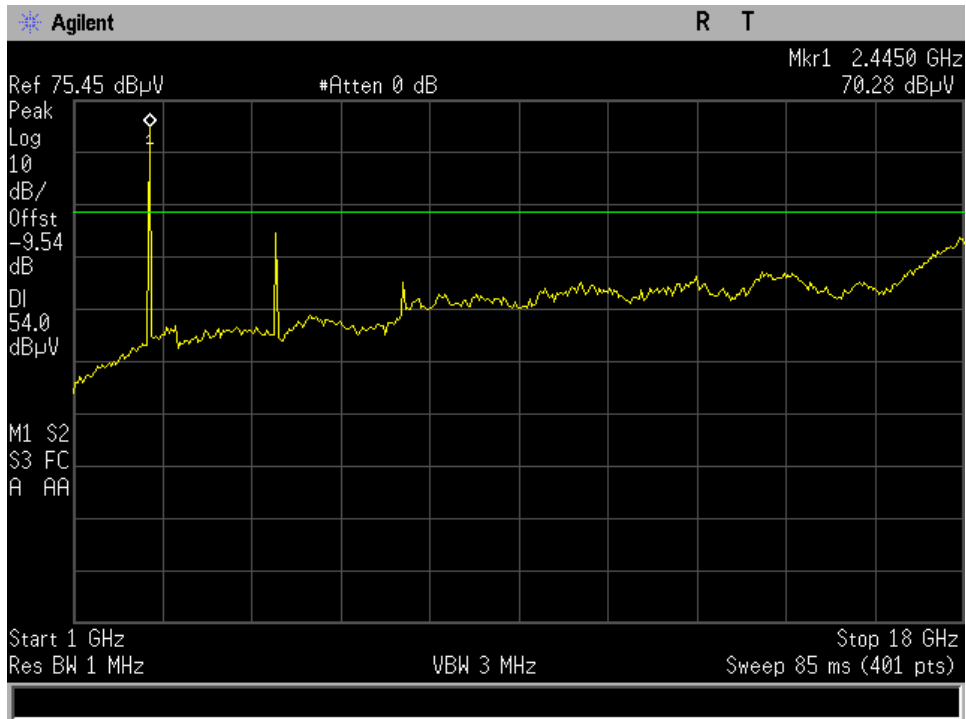
**Low Ch - 30-1000 MHz - Horizontal**



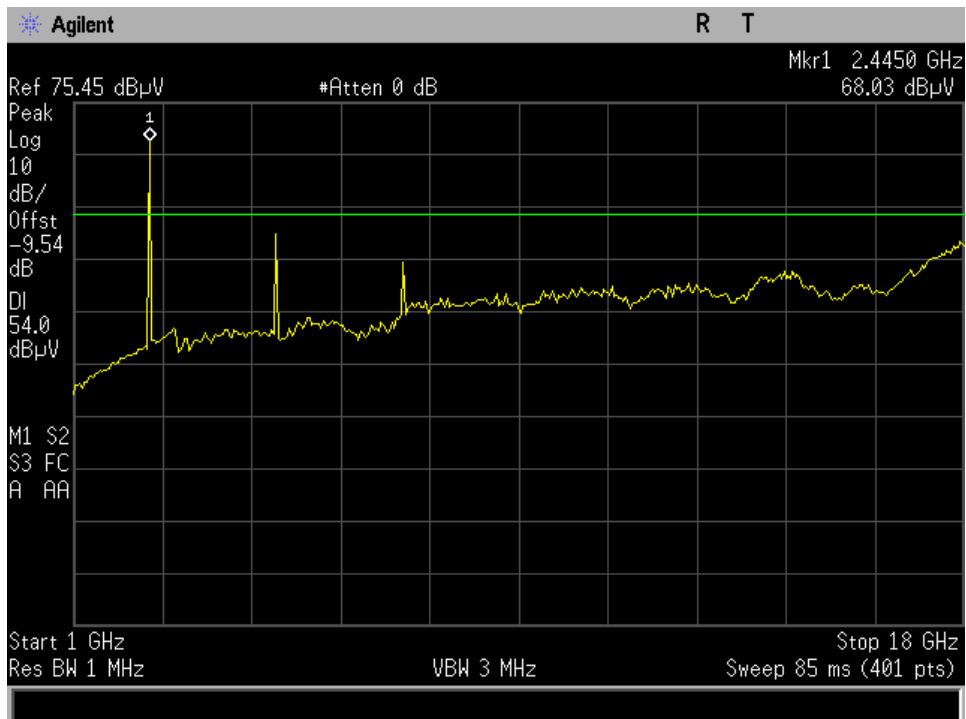
**Low Ch - 30-1000 MHz - Vertical**



**Mid Ch - 1-18 GHz - Horizontal**

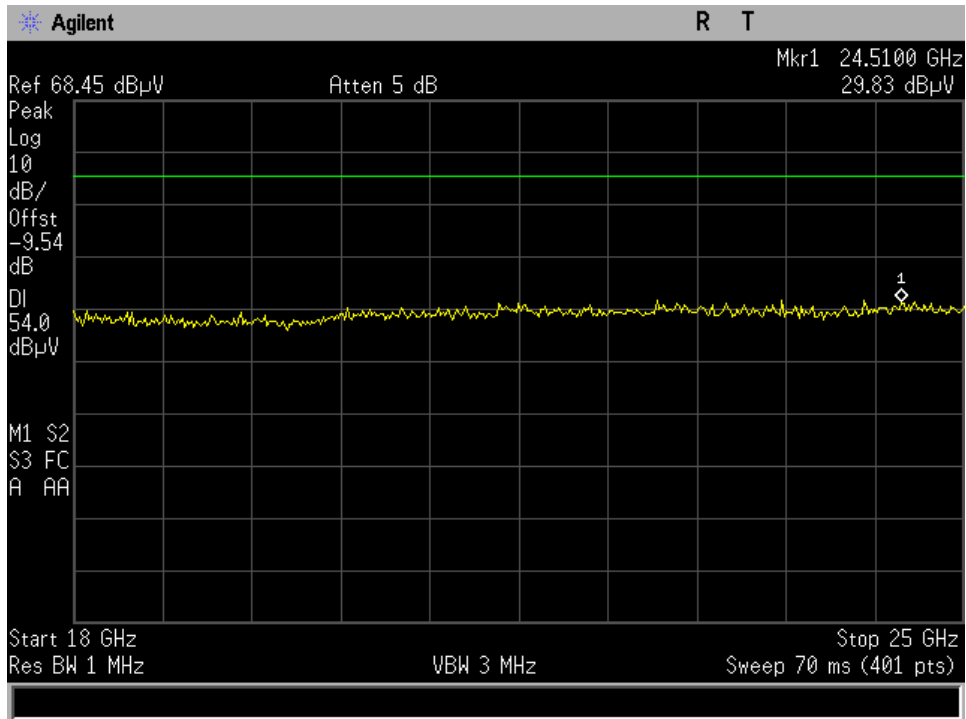


**Mid Ch - 1-18 GHz - Vertical**

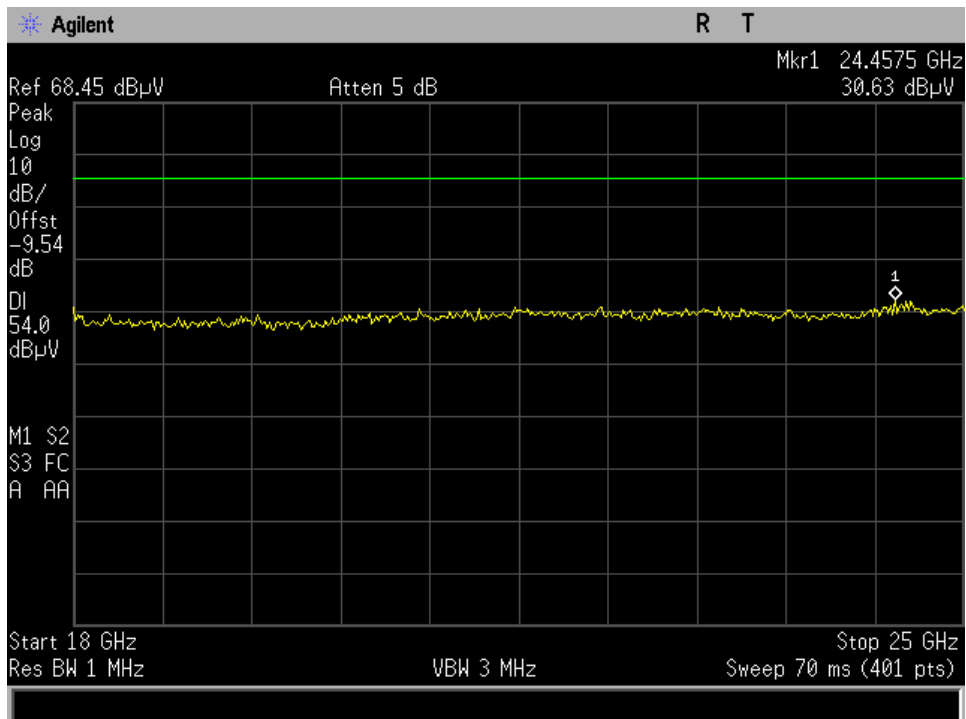


**Mid Ch - 18-25 GHz - Horizontal**

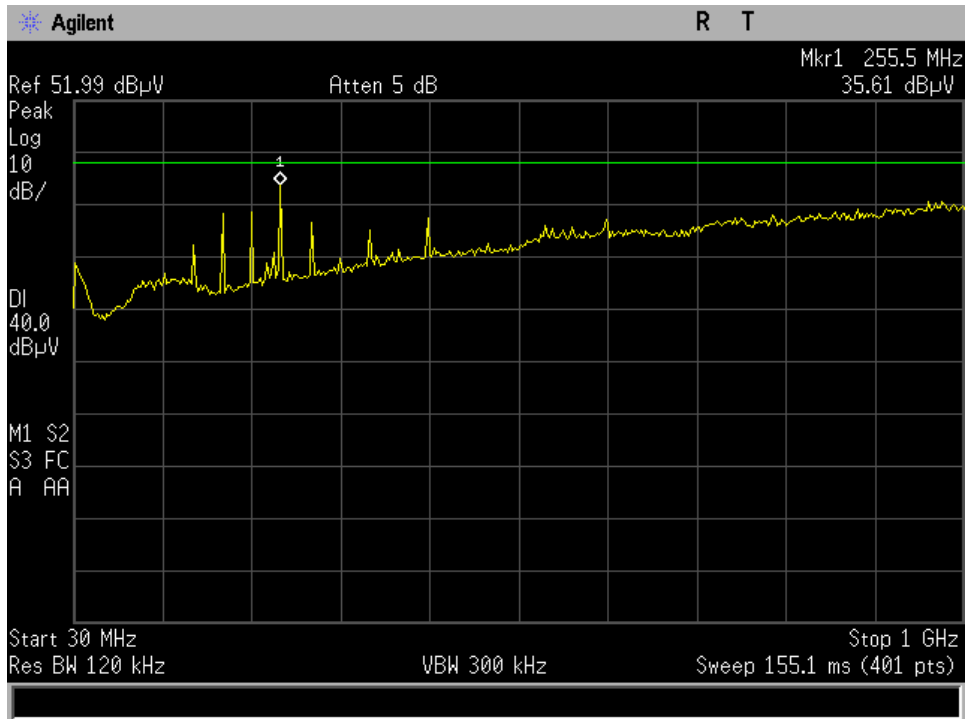




**Mid Ch - 18-25 GHz - Vertical**



**Mid Ch - 30-1000 MHz - Horizontal**



**Mid Ch - 30-1000 MHz - Vertical**

