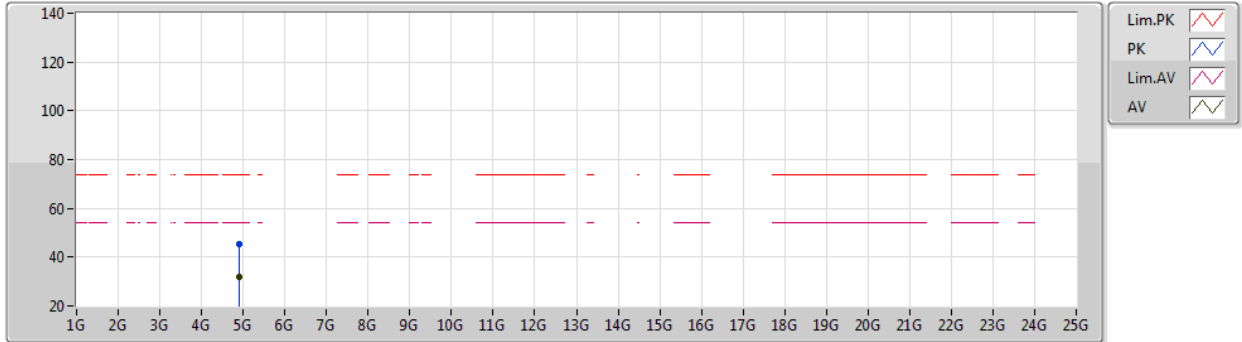




802.11ax HEW40-BF_Nss1,(MCS0)_2TX

25/12/2019

2452MHz_TX



EUT Y_2TX
Setting 73
06-E-S-5

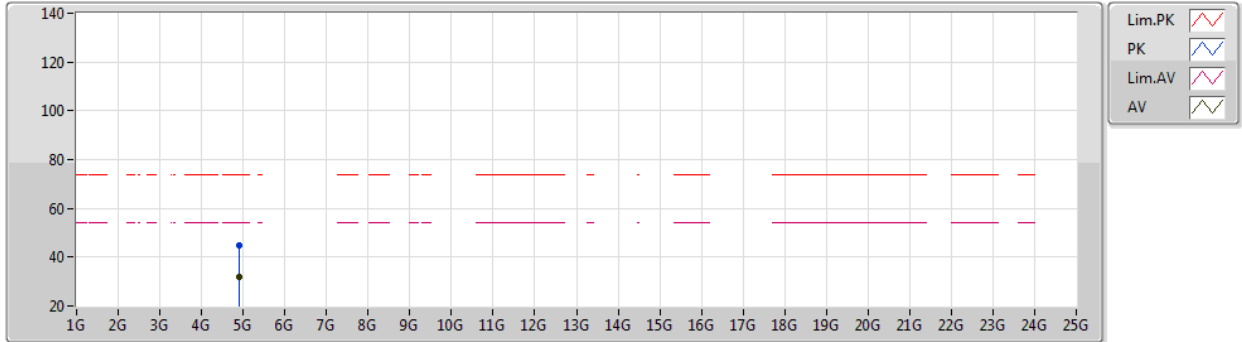
Type	Freq (Hz)	Level (dBuV/m)	Limit (dBuV/m)	Margin (dB)	Raw (dBuV)	Dist (m)	Condition	Azimuth (°)	Height (m)	Comment	AF (dB)	CL (dB)	PA (dB)
PK	4.90764G	45.54	74.00	-28.46	40.58	3	Vertical	151	2.85	-	31.13	5.45	31.62
AV	4.90056G	31.76	54.00	-22.24	26.84	3	Vertical	151	2.85	-	31.10	5.44	31.62



802.11ax HEW40-BF_Nss1,(MCS0)_2TX

25/12/2019

2452MHz_TX



EUT Y_2TX
Setting 73
06-E-S-5

Type	Freq (Hz)	Level (dBuV/m)	Limit (dBuV/m)	Margin (dB)	Raw (dBuV)	Dist (m)	Condition	Azimuth (°)	Height (m)	Comment	AF (dB)	CL (dB)	PA (dB)
PK	4.90228G	44.89	74.00	-29.11	39.96	3	Horizontal	68	1.25	-	31.11	5.44	31.62
AV	4.89572G	31.80	54.00	-22.20	26.89	3	Horizontal	68	1.25	-	31.10	5.43	31.62



For EUT 2:
Summary

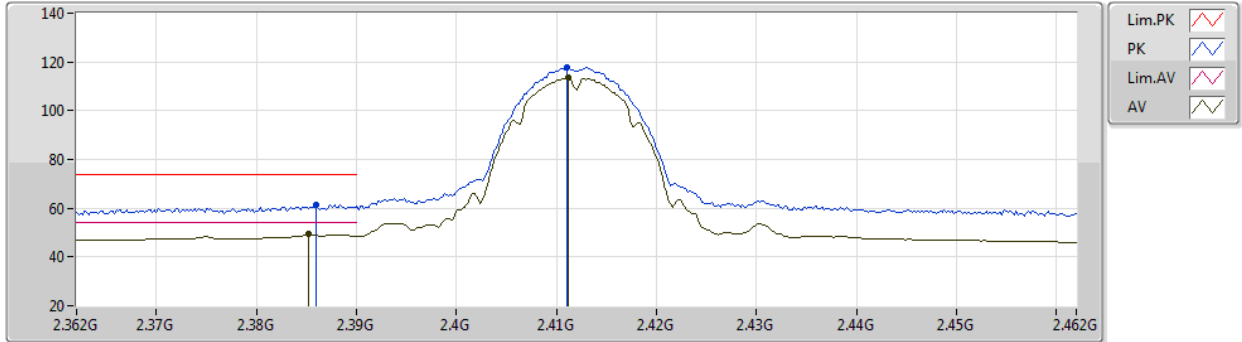
Mode	Result	Type	Freq (Hz)	Level (dBuV/m)	Limit (dBuV/m)	Margin (dB)	Dist (m)	Condition	Azimuth (°)	Height (m)	Comments
2.4-2.4835GHz	-	-	-	-	-	-	-	-	-	-	-
802.11ax HEW20-BF_Nss1,(MCS0)_2TX	Pass	AV	2.3898G	52.61	54.00	-1.39	3	Vertical	272	1.43	-



802.11b_Nss1,(1Mbps)_2TX

25/12/2019

2412MHz_TX



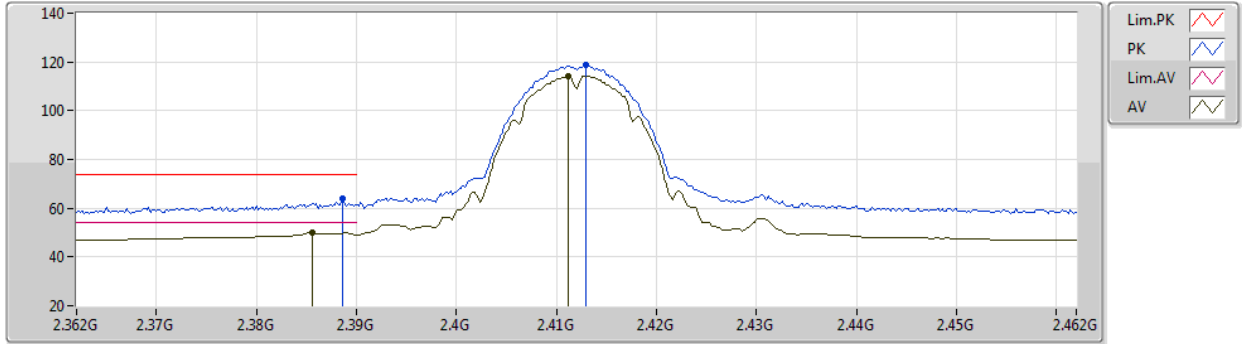
EUT Y_2TX
 Setting 100
 06-F-L-3
 2G PA SKY 85337
 #20

Type	Freq (Hz)	Level (dBuV/m)	Limit (dBuV/m)	Margin (dB)	Raw (dBuV)	Dist (m)	Condition	Azimuth (°)	Height (m)	Comment	AF (dB)	CL (dB)	PA (dB)
PK	2.386G	61.48	74.00	-12.52	29.85	3	Vertical	324	1.07	-	27.64	3.99	-
AV	2.3852G	49.23	54.00	-4.77	17.60	3	Vertical	324	1.07	-	27.64	3.99	-
PK	2.411G	117.80	Inf	-Inf	86.22	3	Vertical	324	1.07	-	27.57	4.01	-
AV	2.4112G	113.60	Inf	-Inf	82.02	3	Vertical	324	1.07	-	27.57	4.01	-

802.11b_Nss1,(1Mbps)_2TX

25/12/2019

2412MHz_TX



EUT Y_2TX
 Setting 100
 06-F-L-3
 2G PA SKY 85337
 #20

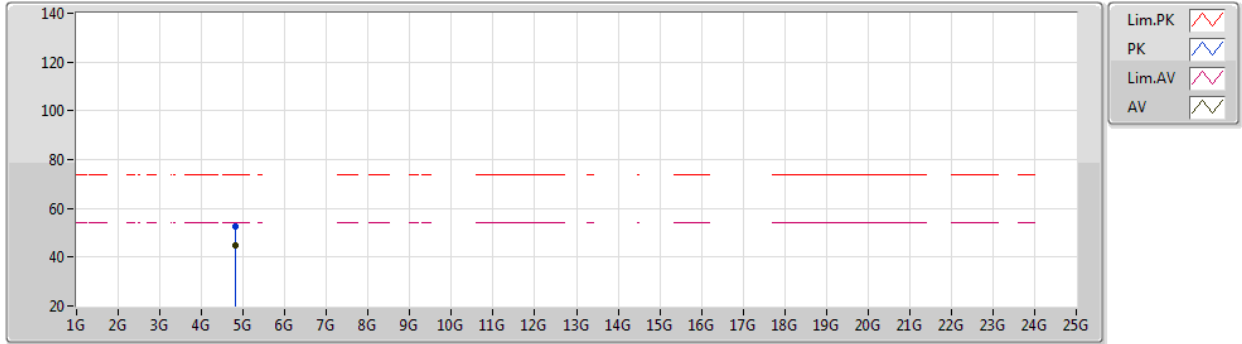
Type	Freq (Hz)	Level (dBuV/m)	Limit (dBuV/m)	Margin (dB)	Raw (dBuV)	Dist (m)	Condition	Azimuth (°)	Height (m)	Comment	AF (dB)	CL (dB)	PA (dB)
PK	2.3886G	63.86	74.00	-10.14	32.24	3	Horizontal	54	2.88	-	27.63	3.99	-
AV	2.3856G	49.91	54.00	-4.09	18.28	3	Horizontal	54	2.88	-	27.64	3.99	-
PK	2.413G	118.61	Inf	-Inf	87.04	3	Horizontal	54	2.88	-	27.56	4.01	-
AV	2.4112G	114.25	Inf	-Inf	82.67	3	Horizontal	54	2.88	-	27.57	4.01	-



802.11b_Nss1,(1Mbps)_2TX

25/12/2019

2412MHz_TX



EUT Y_2TX
 Setting 100
 06-F-L-3
 2G PA SKY 85337
 #20

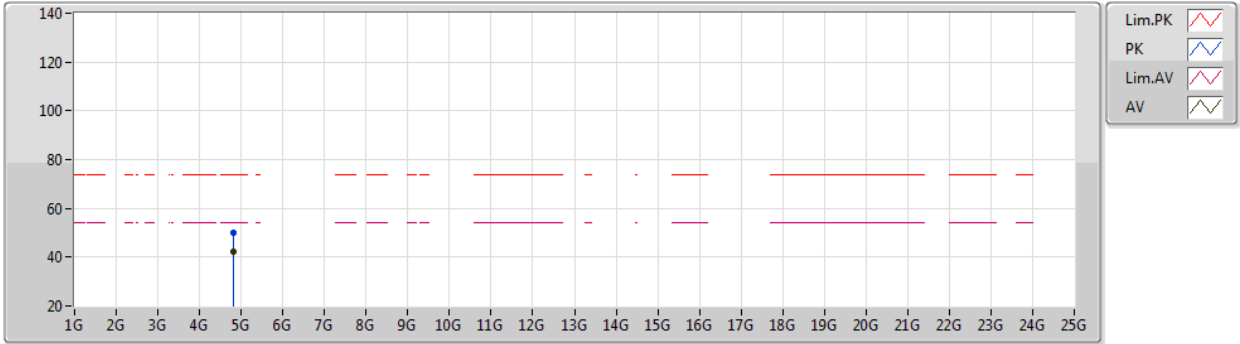
Type	Freq (Hz)	Level (dBuV/m)	Limit (dBuV/m)	Margin (dB)	Raw (dBuV)	Dist (m)	Condition	Azimuth (°)	Height (m)	Comment	AF (dB)	CL (dB)	PA (dB)
PK	4.82401G	52.51	74.00	-21.49	47.83	3	Vertical	196	2.97	-	31.02	5.33	31.67
AV	4.82396G	45.08	54.00	-8.92	40.40	3	Vertical	196	2.97	-	31.02	5.33	31.67



802.11b_Nss1,(1Mbps)_2TX

25/12/2019

2412MHz_TX



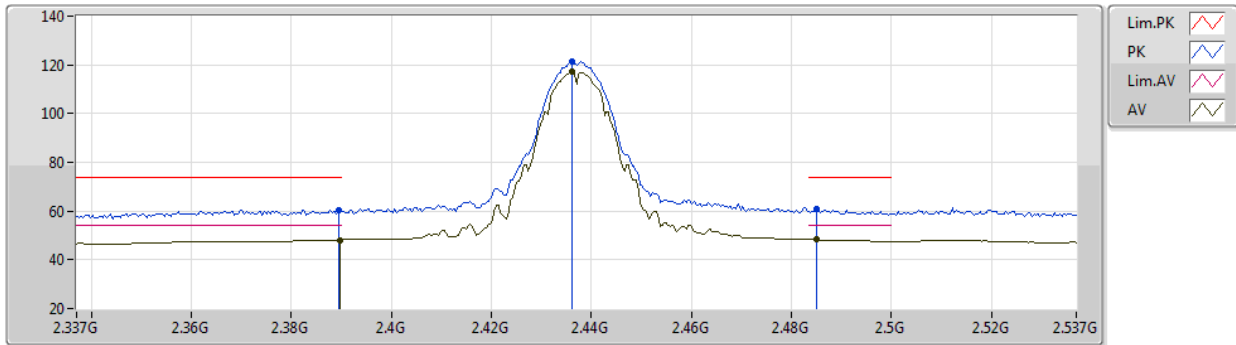
EUT Y_2TX
 Setting 100
 06-F-L-3
 2G PA SKY 85337
 #20

Type	Freq (Hz)	Level (dBuV/m)	Limit (dBuV/m)	Margin (dB)	Raw (dBuV)	Dist (m)	Condition	Azimuth (°)	Height (m)	Comment	AF (dB)	CL (dB)	PA (dB)
PK	4.82383G	49.97	74.00	-24.03	45.29	3	Horizontal	83	1.02	-	31.02	5.33	31.67
AV	4.82396G	42.36	54.00	-11.64	37.68	3	Horizontal	83	1.02	-	31.02	5.33	31.67

802.11b_Nss1,(1Mbps)_2TX

25/12/2019

2437MHz_TX



EUT Y_2TX
 Setting 107
 06-F-L-3
 2G PA SKY 85337
 #20

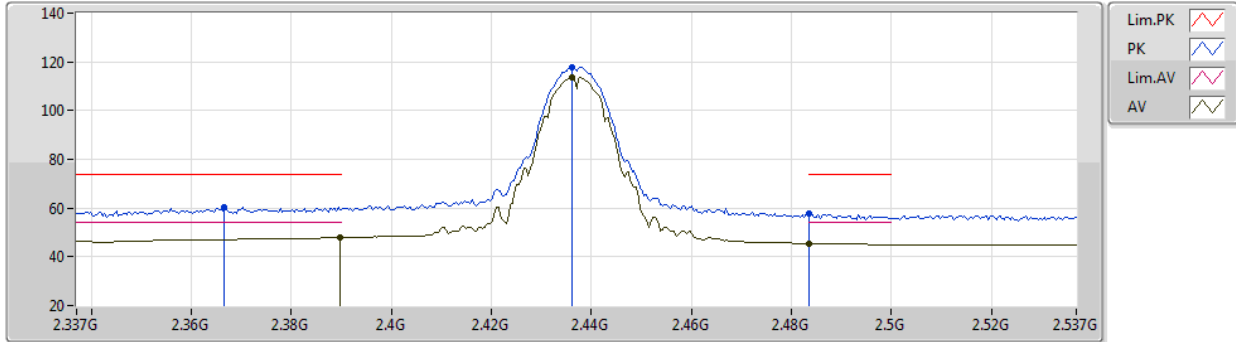
Type	Freq (Hz)	Level (dBuV/m)	Limit (dBuV/m)	Margin (dB)	Raw (dBuV)	Dist (m)	Condition	Azimuth (°)	Height (m)	Comment	AF (dB)	CL (dB)	PA (dB)
PK	2.3894G	60.33	74.00	-13.67	28.71	3	Vertical	274	1.18	-	27.63	3.99	-
AV	2.3898G	48.17	54.00	-5.83	16.55	3	Vertical	274	1.18	-	27.63	3.99	-
PK	2.4362G	121.19	Inf	-Inf	89.68	3	Vertical	274	1.18	-	27.49	4.02	-
AV	2.4362G	117.06	Inf	-Inf	85.55	3	Vertical	274	1.18	-	27.49	4.02	-
PK	2.485G	60.76	74.00	-13.24	29.38	3	Vertical	274	1.18	-	27.34	4.04	-
AV	2.485G	48.28	54.00	-5.72	16.90	3	Vertical	274	1.18	-	27.34	4.04	-



802.11b_Nss1,(1Mbps)_2TX

25/12/2019

2437MHz_TX



EUT Y_2TX
 Setting 107
 06-F-L-3
 2G PA SKY 85337
 #20

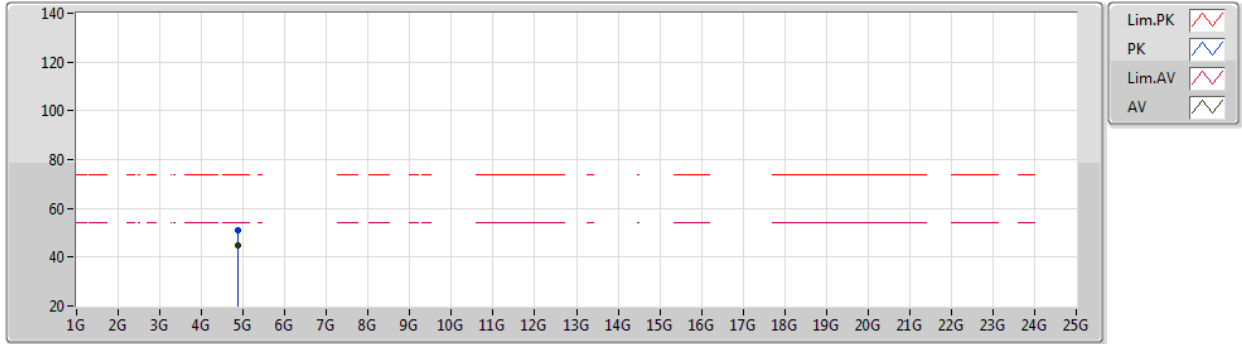
Type	Freq (Hz)	Level (dBuV/m)	Limit (dBuV/m)	Margin (dB)	Raw (dBuV)	Dist (m)	Condition	Azimuth (°)	Height (m)	Comment	AF (dB)	CL (dB)	PA (dB)
PK	2.3666G	60.40	74.00	-13.60	28.72	3	Horizontal	238	1.84	-	27.70	3.98	-
AV	2.3898G	47.90	54.00	-6.10	16.28	3	Horizontal	238	1.84	-	27.63	3.99	-
PK	2.4362G	117.94	Inf	-Inf	86.43	3	Horizontal	238	1.84	-	27.49	4.02	-
AV	2.4362G	113.69	Inf	-Inf	82.18	3	Horizontal	238	1.84	-	27.49	4.02	-
PK	2.4835G	57.67	74.00	-16.33	26.28	3	Horizontal	238	1.84	-	27.35	4.04	-
AV	2.4835G	45.50	54.00	-8.50	14.11	3	Horizontal	238	1.84	-	27.35	4.04	-



802.11b_Nss1,(1Mbps)_2TX

25/12/2019

2437MHz_TX



EUT Y_2TX
 Setting 107
 06-F-L-3
 2G PA SKY 85337
 #20

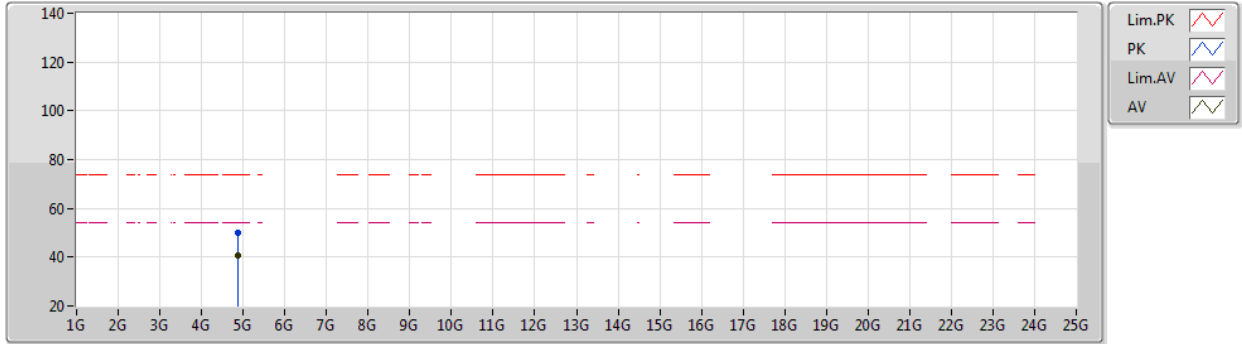
Type	Freq (Hz)	Level (dBuV/m)	Limit (dBuV/m)	Margin (dB)	Raw (dBuV)	Dist (m)	Condition	Azimuth (°)	Height (m)	Comment	AF (dB)	CL (dB)	PA (dB)
PK	4.87382G	50.84	74.00	-23.16	46.01	3	Vertical	194	2.33	-	31.07	5.40	31.64
AV	4.87397G	44.82	54.00	-9.18	39.99	3	Vertical	194	2.33	-	31.07	5.40	31.64



802.11b_Nss1,(1Mbps)_2TX

25/12/2019

2437MHz_TX



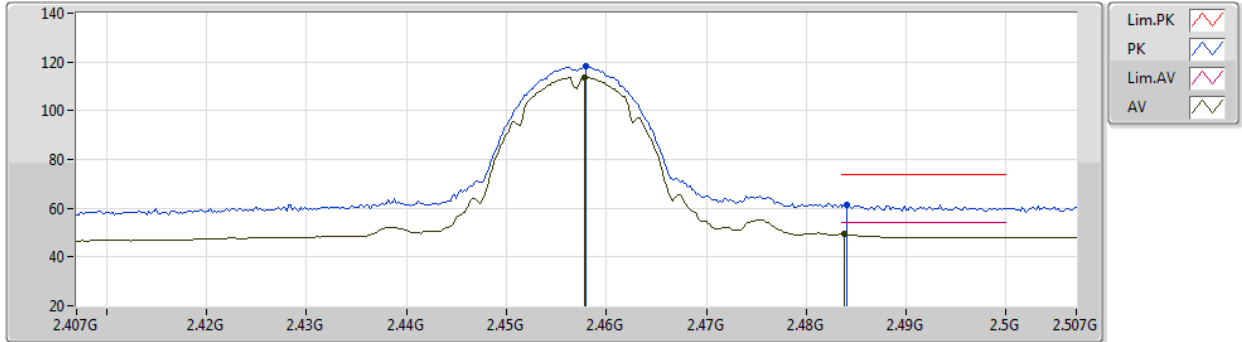
EUT Y_2TX
 Setting 107
 06-F-L-3
 2G PA SKY 85337
 #20

Type	Freq (Hz)	Level (dBuV/m)	Limit (dBuV/m)	Margin (dB)	Raw (dBuV)	Dist (m)	Condition	Azimuth (°)	Height (m)	Comment	AF (dB)	CL (dB)	PA (dB)
PK	4.87398G	49.75	74.00	-24.25	44.92	3	Horizontal	89	1.16	-	31.07	5.40	31.64
AV	4.87396G	40.72	54.00	-13.28	35.89	3	Horizontal	89	1.16	-	31.07	5.40	31.64

802.11b_Nss1,(1Mbps)_2TX

25/12/2019

2457MHz_TX



EUT Y_2TX
 Setting 99
 06-F-L-3
 2G PA SKY 85337
 #20

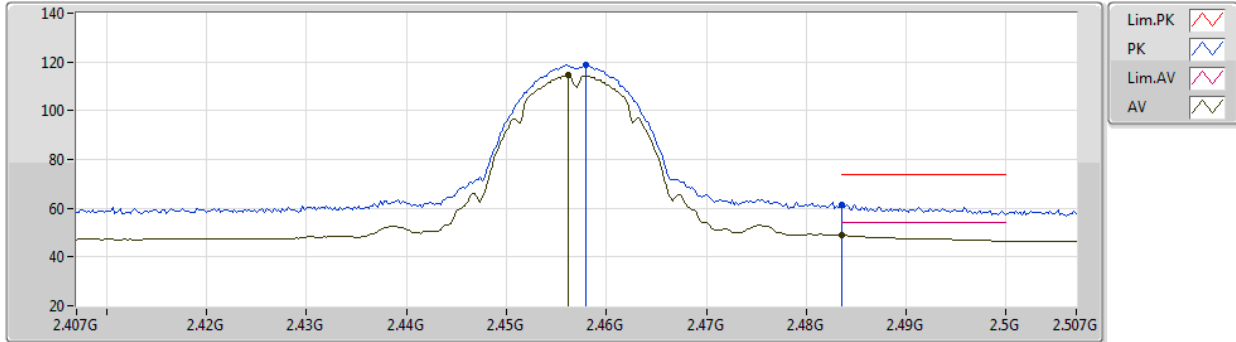
Type	Freq (Hz)	Level (dBuV/m)	Limit (dBuV/m)	Margin (dB)	Raw (dBuV)	Dist (m)	Condition	Azimuth (°)	Height (m)	Comment	AF (dB)	CL (dB)	PA (dB)
PK	2.458G	118.23	Inf	-Inf	86.77	3	Vertical	76	1.52	-	27.43	4.03	-
AV	2.4578G	113.80	Inf	-Inf	82.34	3	Vertical	76	1.52	-	27.43	4.03	-
PK	2.484G	61.56	74.00	-12.44	30.17	3	Vertical	76	1.52	-	27.35	4.04	-
AV	2.4838G	49.70	54.00	-4.30	18.31	3	Vertical	76	1.52	-	27.35	4.04	-



802.11b_Nss1,(1Mbps)_2TX

25/12/2019

2457MHz_TX



EUT Y_2TX
 Setting 99
 06-F-L-3
 2G PA SKY 85337
 #20

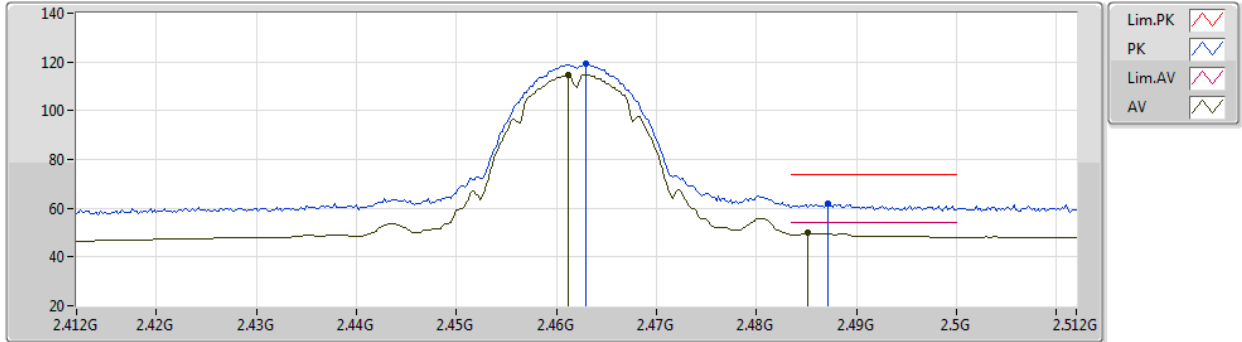
Type	Freq (Hz)	Level (dBuV/m)	Limit (dBuV/m)	Margin (dB)	Raw (dBuV)	Dist (m)	Condition	Azimuth (°)	Height (m)	Comment	AF (dB)	CL (dB)	PA (dB)
PK	2.458G	118.71	Inf	-Inf	87.25	3	Horizontal	49	2.56	-	27.43	4.03	-
AV	2.4562G	114.44	Inf	-Inf	82.98	3	Horizontal	49	2.56	-	27.43	4.03	-
PK	2.4836G	61.43	74.00	-12.57	30.04	3	Horizontal	49	2.56	-	27.35	4.04	-
AV	2.4836G	49.01	54.00	-4.99	17.62	3	Horizontal	49	2.56	-	27.35	4.04	-



802.11b_Nss1,(1Mbps)_2TX

25/12/2019

2462MHz_TX



EUT Y_2TX
 Setting 98
 06-F-L-3
 2G PA SKY 85337
 #20

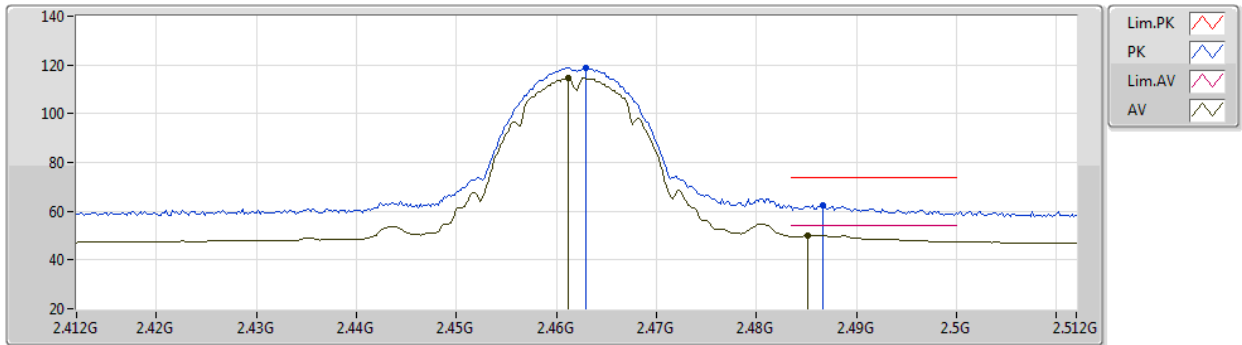
Type	Freq (Hz)	Level (dBuV/m)	Limit (dBuV/m)	Margin (dB)	Raw (dBuV)	Dist (m)	Condition	Azimuth (°)	Height (m)	Comment	AF (dB)	CL (dB)	PA (dB)
PK	2.463G	119.13	Inf	-Inf	87.69	3	Vertical	76	1.52	-	27.41	4.03	-
AV	2.4612G	114.80	Inf	-Inf	83.35	3	Vertical	76	1.52	-	27.42	4.03	-
PK	2.4872G	61.77	74.00	-12.23	30.39	3	Vertical	76	1.52	-	27.34	4.04	-
AV	2.4852G	49.82	54.00	-4.18	18.44	3	Vertical	76	1.52	-	27.34	4.04	-



802.11b_Nss1,(1Mbps)_2TX

25/12/2019

2462MHz_TX



EUT Y_2TX
 Setting 98
 06-F-L-3
 2G PA SKY 85337
 #20

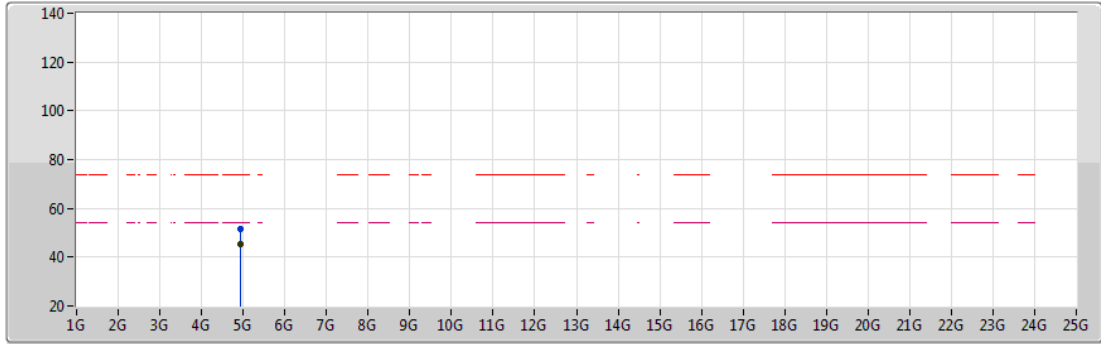
Type	Freq (Hz)	Level (dBuV/m)	Limit (dBuV/m)	Margin (dB)	Raw (dBuV)	Dist (m)	Condition	Azimuth (°)	Height (m)	Comment	AF (dB)	CL (dB)	PA (dB)
PK	2.463G	119.04	Inf	-Inf	87.60	3	Horizontal	48	3.00	-	27.41	4.03	-
AV	2.4612G	114.70	Inf	-Inf	83.25	3	Horizontal	48	3.00	-	27.42	4.03	-
PK	2.4866G	62.49	74.00	-11.51	31.11	3	Horizontal	48	3.00	-	27.34	4.04	-
AV	2.4852G	49.98	54.00	-4.02	18.60	3	Horizontal	48	3.00	-	27.34	4.04	-



802.11b_Nss1,(1Mbps)_2TX

25/12/2019

2462MHz_TX



Lim.PK
 PK
 Lim.AV
 AV

EUT Y_2TX
 Setting 98
 06-F-L-3
 2G PA SKY 85337
 #20

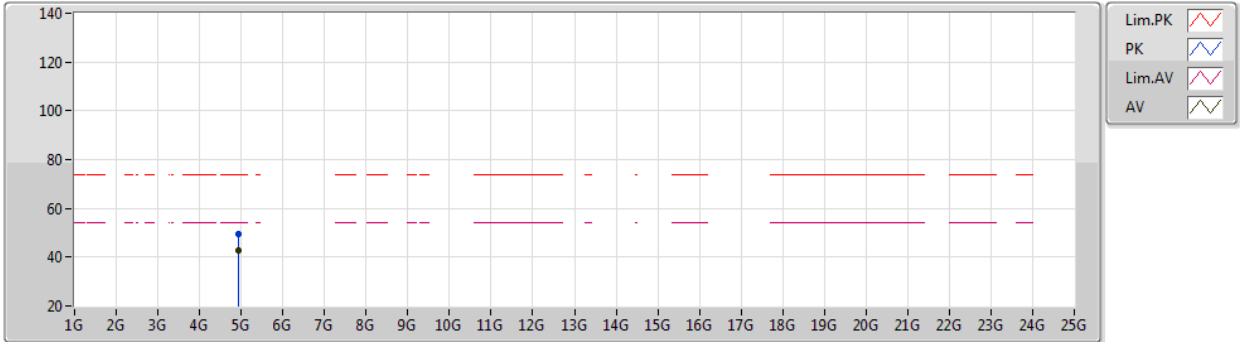
Type	Freq (Hz)	Level (dBuV/m)	Limit (dBuV/m)	Margin (dB)	Raw (dBuV)	Dist (m)	Condition	Azimuth (°)	Height (m)	Comment	AF (dB)	CL (dB)	PA (dB)
PK	4.92393G	51.49	74.00	-22.51	46.42	3	Vertical	143	2.20	-	31.20	5.48	31.61
AV	4.92396G	45.34	54.00	-8.66	40.27	3	Vertical	143	2.20	-	31.20	5.48	31.61



802.11b_Nss1,(1Mbps)_2TX

25/12/2019

2462MHz_TX



EUT Y_2TX
 Setting 98
 06-F-L-3
 2G PA SKY 85337
 #20

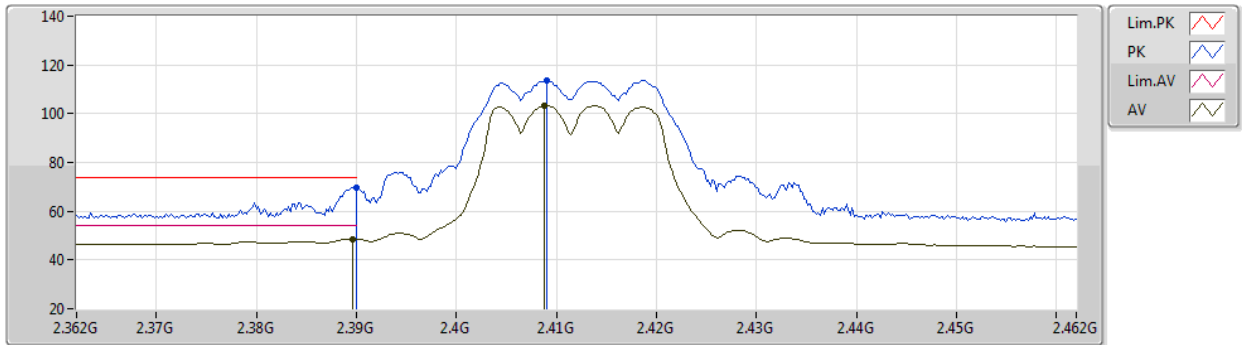
Type	Freq (Hz)	Level (dBuV/m)	Limit (dBuV/m)	Margin (dB)	Raw (dBuV)	Dist (m)	Condition	Azimuth (°)	Height (m)	Comment	AF (dB)	CL (dB)	PA (dB)
PK	4.92396G	49.73	74.00	-24.27	44.66	3	Horizontal	92	2.69	-	31.20	5.48	31.61
AV	4.92396G	42.65	54.00	-11.35	37.58	3	Horizontal	92	2.69	-	31.20	5.48	31.61



802.11g_Nss1,(6Mbps)_2TX

25/12/2019

2412MHz_TX



EUT Y_2TX
 Setting 78
 06-F-L-3
 2G PA SKY 85337
 #20

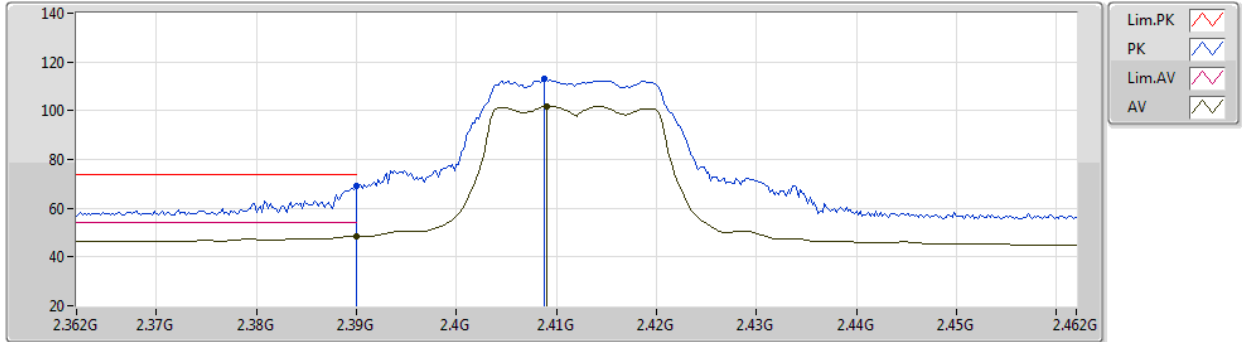
Type	Freq (Hz)	Level (dBuV/m)	Limit (dBuV/m)	Margin (dB)	Raw (dBuV)	Dist (m)	Condition	Azimuth (°)	Height (m)	Comment	AF (dB)	CL (dB)	PA (dB)
PK	2.39G	69.68	74.00	-4.32	38.05	3	Vertical	12	1.70	-	27.63	4.00	-
AV	2.3896G	48.56	54.00	-5.44	16.94	3	Vertical	12	1.70	-	27.63	3.99	-
PK	2.409G	113.72	Inf	-Inf	82.15	3	Vertical	12	1.70	-	27.57	4.00	-
AV	2.4088G	103.23	Inf	-Inf	71.66	3	Vertical	12	1.70	-	27.57	4.00	-



802.11g_Nss1,(6Mbps)_2TX

25/12/2019

2412MHz_TX



EUT Y_2TX
 Setting 78
 06-F-L-3
 2G PA SKY 85337
 #20

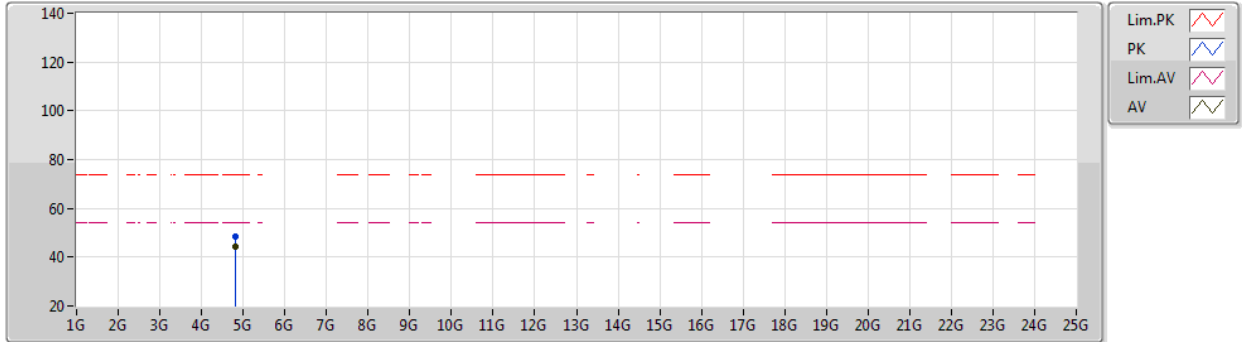
Type	Freq (Hz)	Level (dBuV/m)	Limit (dBuV/m)	Margin (dB)	Raw (dBuV)	Dist (m)	Condition	Azimuth (°)	Height (m)	Comment	AF (dB)	CL (dB)	PA (dB)
PK	2.39G	68.88	74.00	-5.12	37.25	3	Horizontal	238	1.00	-	27.63	4.00	-
AV	2.39G	48.50	54.00	-5.50	16.87	3	Horizontal	238	1.00	-	27.63	4.00	-
PK	2.4088G	113.14	Inf	-Inf	81.57	3	Horizontal	238	1.00	-	27.57	4.00	-
AV	2.409G	101.81	Inf	-Inf	70.24	3	Horizontal	238	1.00	-	27.57	4.00	-



802.11g_Nss1,(6Mbps)_2TX

25/12/2019

2412MHz_TX



EUT Y_2TX
 Setting 78
 06-F-L-3
 2G PA SKY 85337
 #20

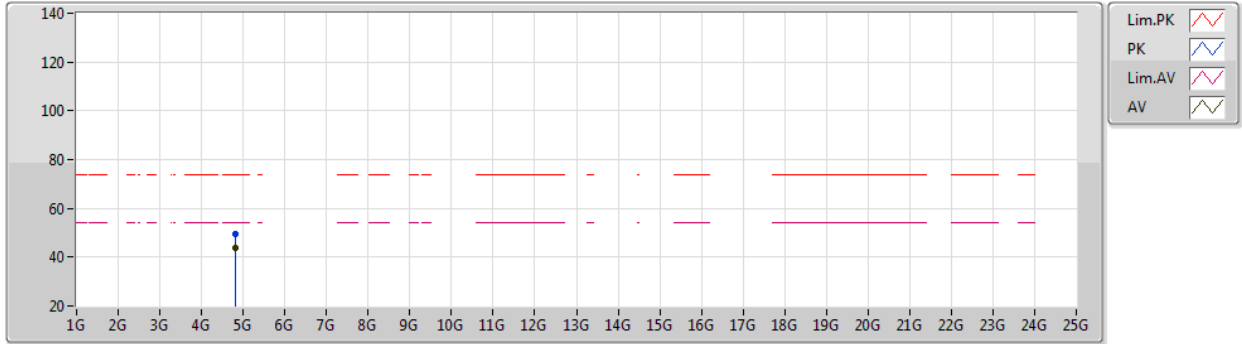
Type	Freq (Hz)	Level (dBuV/m)	Limit (dBuV/m)	Margin (dB)	Raw (dBuV)	Dist (m)	Condition	Azimuth (°)	Height (m)	Comment	AF (dB)	CL (dB)	PA (dB)
PK	4.82347G	48.61	74.00	-25.39	43.93	3	Vertical	158	1.72	-	31.02	5.33	31.67
AV	4.82486G	44.40	54.00	-9.60	39.72	3	Vertical	158	1.72	-	31.02	5.33	31.67



802.11g_Nss1,(6Mbps)_2TX

25/12/2019

2412MHz_TX



EUT Y_2TX
 Setting 78
 06-F-L-3
 2G PA SKY 85337
 #20

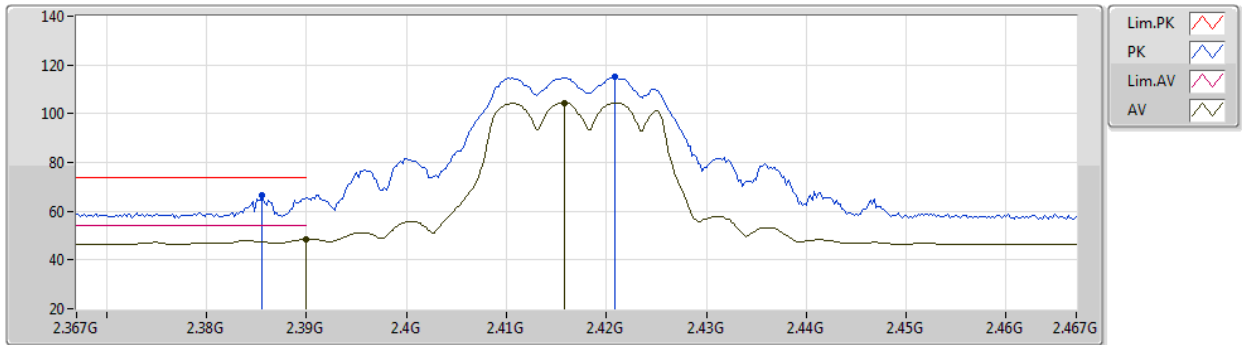
Type	Freq (Hz)	Level (dBuV/m)	Limit (dBuV/m)	Margin (dB)	Raw (dBuV)	Dist (m)	Condition	Azimuth (°)	Height (m)	Comment	AF (dB)	CL (dB)	PA (dB)
PK	4.824G	49.67	74.00	-24.33	44.99	3	Horizontal	1	2.68	-	31.02	5.33	31.67
AV	4.82495G	43.76	54.00	-10.24	39.08	3	Horizontal	1	2.68	-	31.02	5.33	31.67



802.11g_Nss1,(6Mbps)_2TX

25/12/2019

2417MHz_TX



EUT Y_2TX
 Setting 82
 06-F-L-3
 2G PA SKY 85337
 #20

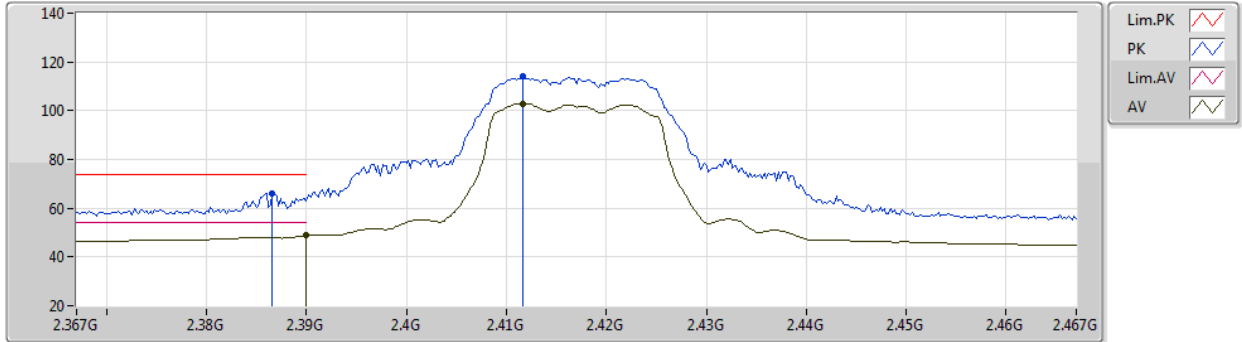
Type	Freq (Hz)	Level (dBuV/m)	Limit (dBuV/m)	Margin (dB)	Raw (dBuV)	Dist (m)	Condition	Azimuth (°)	Height (m)	Comment	AF (dB)	CL (dB)	PA (dB)
PK	2.3856G	66.49	74.00	-7.51	34.86	3	Vertical	360	1.56	-	27.64	3.99	-
AV	2.39G	48.53	54.00	-5.47	16.90	3	Vertical	360	1.56	-	27.63	4.00	-
PK	2.4208G	115.08	Inf	-Inf	83.53	3	Vertical	360	1.56	-	27.54	4.01	-
AV	2.4158G	104.56	Inf	-Inf	73.00	3	Vertical	360	1.56	-	27.55	4.01	-



802.11g_Nss1,(6Mbps)_2TX

25/12/2019

2417MHz_TX



EUT Y_2TX
 Setting 82
 06-F-L-3
 2G PA SKY 85337
 #20

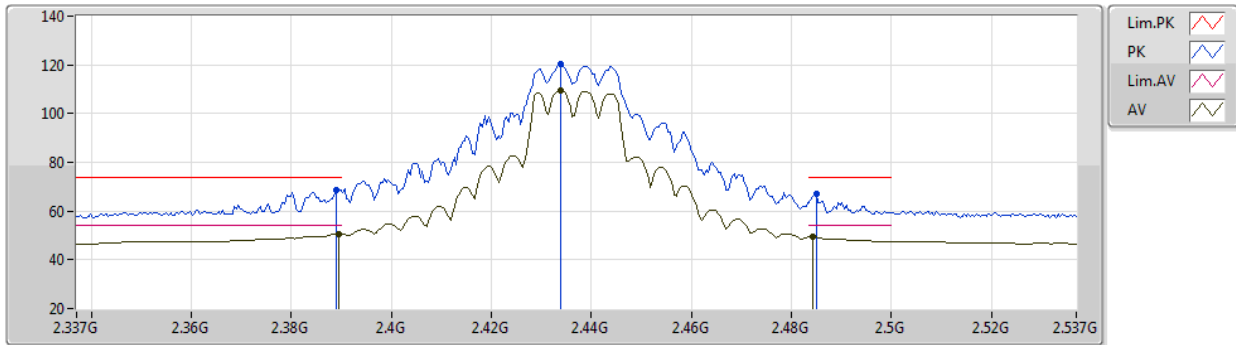
Type	Freq (Hz)	Level (dBuV/m)	Limit (dBuV/m)	Margin (dB)	Raw (dBuV)	Dist (m)	Condition	Azimuth (°)	Height (m)	Comment	AF (dB)	CL (dB)	PA (dB)
PK	2.3866G	66.02	74.00	-7.98	34.39	3	Horizontal	238	1.00	-	27.64	3.99	-
AV	2.39G	48.78	54.00	-5.22	17.15	3	Horizontal	238	1.00	-	27.63	4.00	-
PK	2.4116G	113.89	Inf	-Inf	82.31	3	Horizontal	238	1.00	-	27.57	4.01	-
AV	2.4116G	102.86	Inf	-Inf	71.28	3	Horizontal	238	1.00	-	27.57	4.01	-



802.11g_Nss1,(6Mbps)_2TX

25/12/2019

2437MHz_TX



EUT Y_2TX
 Setting 102
 06-F-L-3
 2G PA SKY 85337
 #20

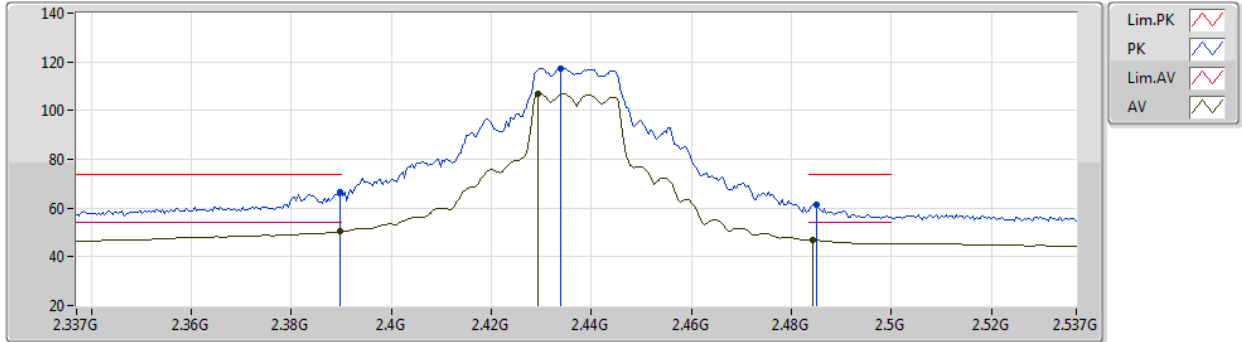
Type	Freq (Hz)	Level (dBuV/m)	Limit (dBuV/m)	Margin (dB)	Raw (dBuV)	Dist (m)	Condition	Azimuth (°)	Height (m)	Comment	AF (dB)	CL (dB)	PA (dB)
PK	2.389G	68.71	74.00	-5.29	37.09	3	Vertical	11	1.30	-	27.63	3.99	-
AV	2.3894G	50.72	54.00	-3.28	19.10	3	Vertical	11	1.30	-	27.63	3.99	-
PK	2.4338G	120.11	Inf	-Inf	88.59	3	Vertical	11	1.30	-	27.50	4.02	-
AV	2.4338G	109.60	Inf	-Inf	78.08	3	Vertical	11	1.30	-	27.50	4.02	-
PK	2.485G	67.19	74.00	-6.81	35.81	3	Vertical	11	1.30	-	27.34	4.04	-
AV	2.4842G	49.38	54.00	-4.62	17.99	3	Vertical	11	1.30	-	27.35	4.04	-



802.11g_Nss1,(6Mbps)_2TX

25/12/2019

2437MHz_TX



EUT Y_2TX
 Setting 102
 06-F-L-3
 2G PA SKY 85337
 #20

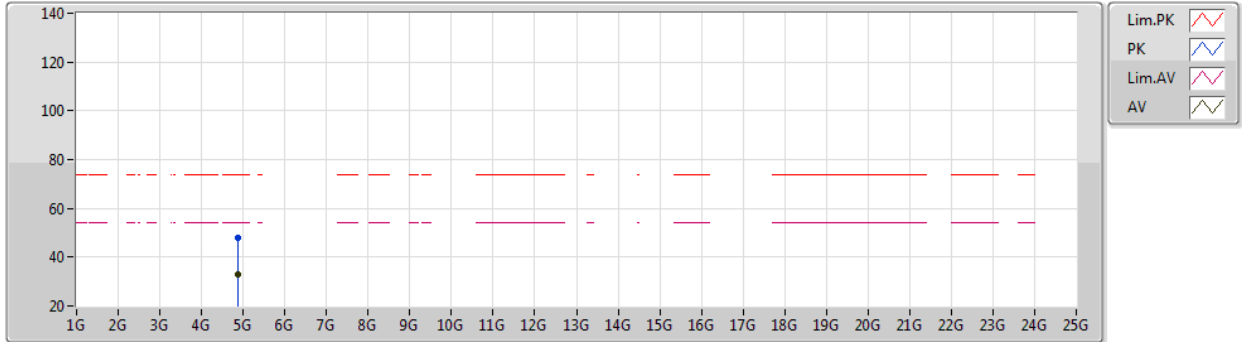
Type	Freq (Hz)	Level (dBuV/m)	Limit (dBuV/m)	Margin (dB)	Raw (dBuV)	Dist (m)	Condition	Azimuth (°)	Height (m)	Comment	AF (dB)	CL (dB)	PA (dB)
PK	2.3898G	66.30	74.00	-7.70	34.68	3	Horizontal	237	1.00	-	27.63	3.99	-
AV	2.3898G	50.33	54.00	-3.67	18.71	3	Horizontal	237	1.00	-	27.63	3.99	-
PK	2.4338G	117.36	Inf	-Inf	85.84	3	Horizontal	237	1.00	-	27.50	4.02	-
AV	2.4294G	106.79	Inf	-Inf	75.27	3	Horizontal	237	1.00	-	27.51	4.01	-
PK	2.485G	61.61	74.00	-12.39	30.23	3	Horizontal	237	1.00	-	27.34	4.04	-
AV	2.4842G	46.89	54.00	-7.11	15.50	3	Horizontal	237	1.00	-	27.35	4.04	-



802.11g_Nss1,(6Mbps)_2TX

25/12/2019

2437MHz_TX



EUT Y_2TX
 Setting 102
 06-F-L-3
 2G PA SKY 85337
 #20

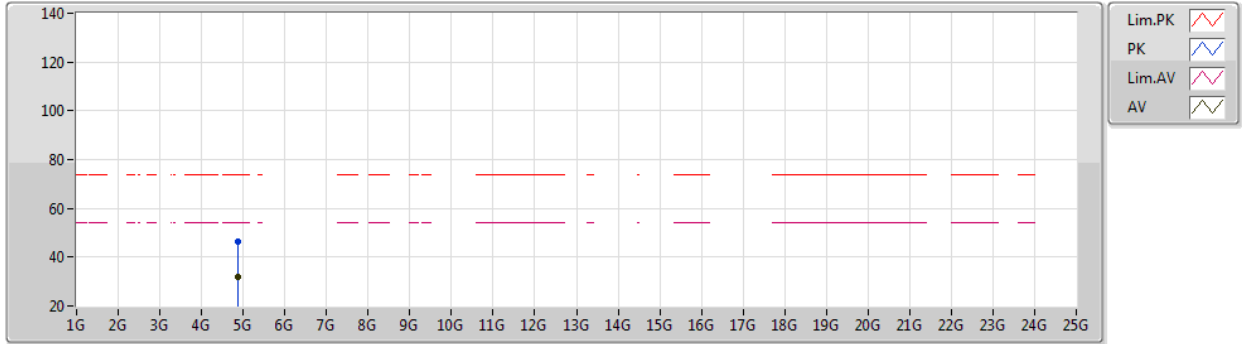
Type	Freq (Hz)	Level (dBuV/m)	Limit (dBuV/m)	Margin (dB)	Raw (dBuV)	Dist (m)	Condition	Azimuth (°)	Height (m)	Comment	AF (dB)	CL (dB)	PA (dB)
PK	4.87476G	47.91	74.00	-26.09	43.08	3	Vertical	194	2.46	-	31.07	5.40	31.64
AV	4.87428G	33.03	54.00	-20.97	28.20	3	Vertical	194	2.46	-	31.07	5.40	31.64



802.11g_Nss1,(6Mbps)_2TX

25/12/2019

2437MHz_TX



EUT Y_2TX
 Setting 102
 06-F-L-3
 2G PA SKY 85337
 #20

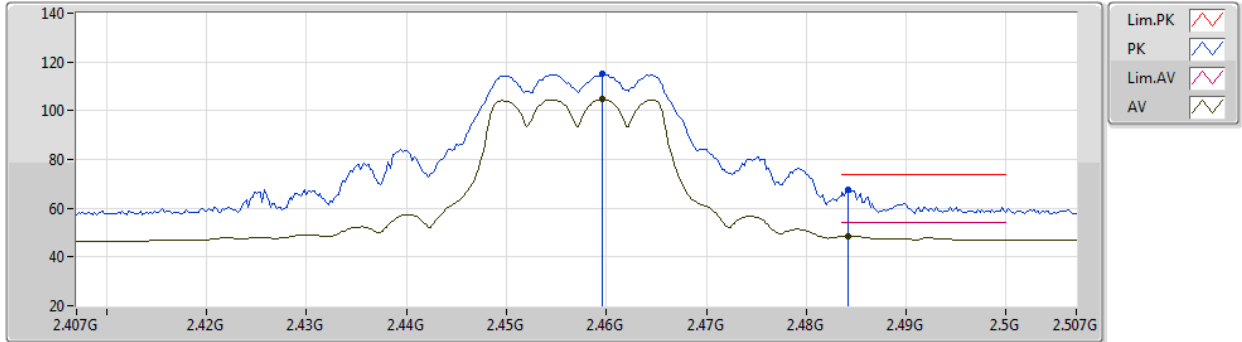
Type	Freq (Hz)	Level (dBuV/m)	Limit (dBuV/m)	Margin (dB)	Raw (dBuV)	Dist (m)	Condition	Azimuth (°)	Height (m)	Comment	AF (dB)	CL (dB)	PA (dB)
PK	4.87492G	46.55	74.00	-27.45	41.72	3	Horizontal	88	1.80	-	31.07	5.40	31.64
AV	4.87491G	32.05	54.00	-21.95	27.22	3	Horizontal	88	1.80	-	31.07	5.40	31.64



802.11g_Nss1,(6Mbps)_2TX

25/12/2019

2457MHz_TX



EUT Y_2TX
 Setting 83
 06-F-L-3
 2G PA SKY 85337
 #20

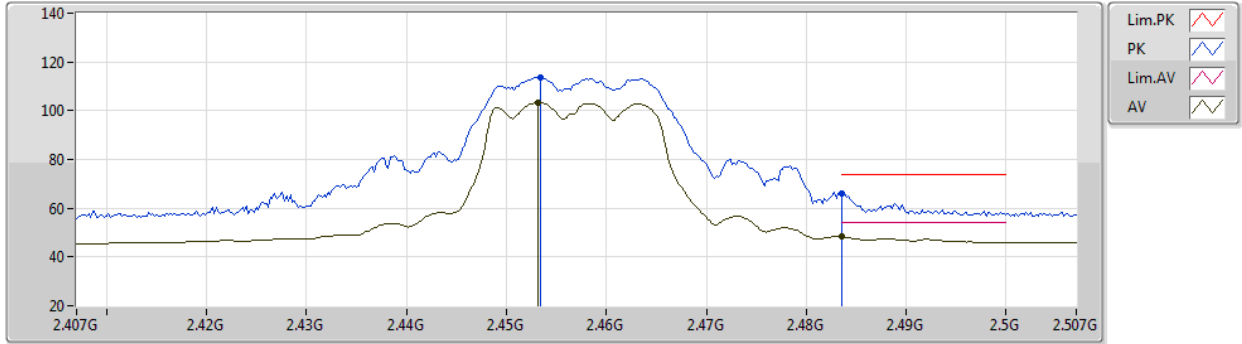
Type	Freq (Hz)	Level (dBuV/m)	Limit (dBuV/m)	Margin (dB)	Raw (dBuV)	Dist (m)	Condition	Azimuth (°)	Height (m)	Comment	AF (dB)	CL (dB)	PA (dB)
PK	2.4596G	115.03	Inf	-Inf	83.58	3	Vertical	273	1.42	-	27.42	4.03	-
AV	2.4596G	104.66	Inf	-Inf	73.21	3	Vertical	273	1.42	-	27.42	4.03	-
PK	2.4842G	67.62	74.00	-6.38	36.23	3	Vertical	273	1.42	-	27.35	4.04	-
AV	2.4842G	48.63	54.00	-5.37	17.24	3	Vertical	273	1.42	-	27.35	4.04	-



802.11g_Nss1,(6Mbps)_2TX

25/12/2019

2457MHz_TX



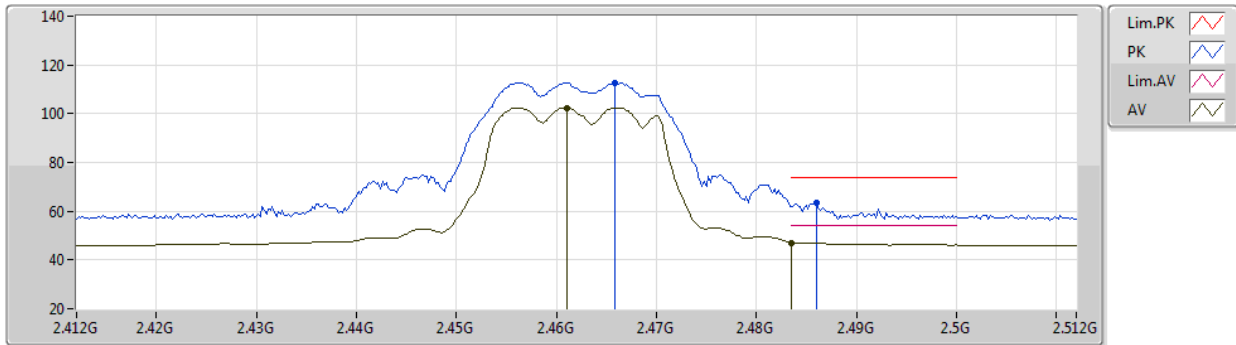
EUT Y_2TX
 Setting 83
 06-F-L-3
 2G PA SKY 85337
 #20

Type	Freq (Hz)	Level (dBuV/m)	Limit (dBuV/m)	Margin (dB)	Raw (dBuV)	Dist (m)	Condition	Azimuth (°)	Height (m)	Comment	AF (dB)	CL (dB)	PA (dB)
PK	2.4534G	113.57	Inf	-Inf	82.10	3	Horizontal	100	2.76	-	27.44	4.03	-
AV	2.4532G	103.34	Inf	-Inf	71.87	3	Horizontal	100	2.76	-	27.44	4.03	-
PK	2.4835G	66.27	74.00	-7.73	34.88	3	Horizontal	100	2.76	-	27.35	4.04	-
AV	2.4835G	48.23	54.00	-5.77	16.84	3	Horizontal	100	2.76	-	27.35	4.04	-

802.11g_Nss1,(6Mbps)_2TX

25/12/2019

2462MHz_TX



EUT Y_2TX
 Setting 76
 06-F-L-3
 2G PA SKY 85337
 #20

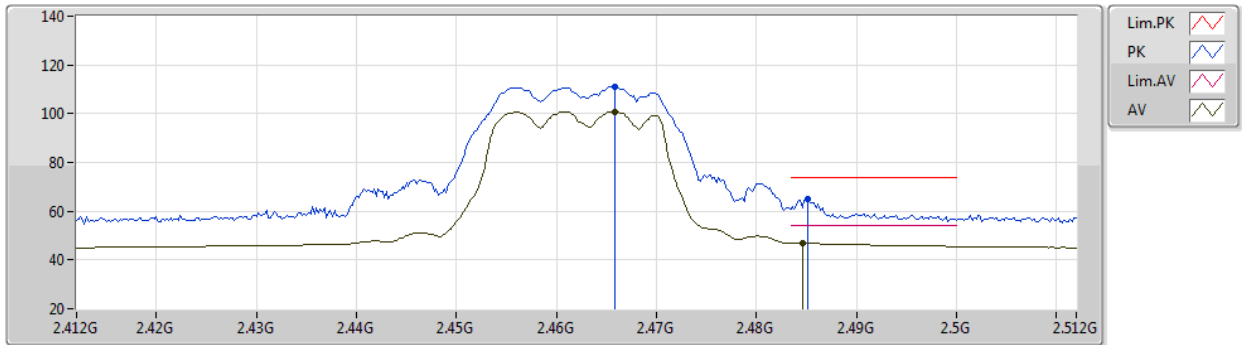
Type	Freq (Hz)	Level (dBuV/m)	Limit (dBuV/m)	Margin (dB)	Raw (dBuV)	Dist (m)	Condition	Azimuth (°)	Height (m)	Comment	AF (dB)	CL (dB)	PA (dB)
PK	2.4658G	112.77	Inf	-Inf	81.34	3	Vertical	158	2.59	-	27.40	4.03	-
AV	2.461G	102.50	Inf	-Inf	71.05	3	Vertical	158	2.59	-	27.42	4.03	-
PK	2.486G	63.41	74.00	-10.59	32.03	3	Vertical	158	2.59	-	27.34	4.04	-
AV	2.4835G	47.10	54.00	-6.90	15.71	3	Vertical	158	2.59	-	27.35	4.04	-



802.11g_Nss1,(6Mbps)_2TX

25/12/2019

2462MHz_TX



EUT Y_2TX
 Setting 76
 06-F-L-3
 2G PA SKY 85337
 #20

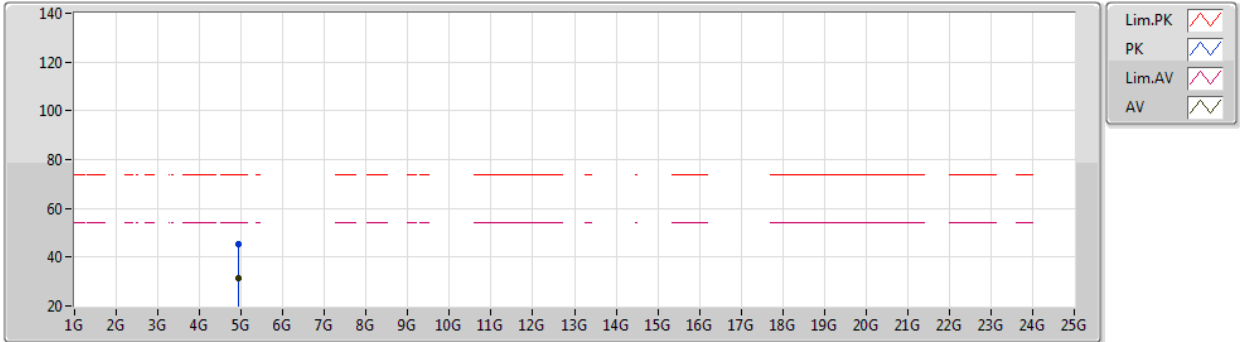
Type	Freq (Hz)	Level (dBuV/m)	Limit (dBuV/m)	Margin (dB)	Raw (dBuV)	Dist (m)	Condition	Azimuth (°)	Height (m)	Comment	AF (dB)	CL (dB)	PA (dB)
PK	2.4658G	111.21	Inf	-Inf	79.78	3	Horizontal	103	2.77	-	27.40	4.03	-
AV	2.4658G	100.78	Inf	-Inf	69.35	3	Horizontal	103	2.77	-	27.40	4.03	-
PK	2.4852G	64.78	74.00	-9.22	33.40	3	Horizontal	103	2.77	-	27.34	4.04	-
AV	2.4846G	47.09	54.00	-6.91	15.70	3	Horizontal	103	2.77	-	27.35	4.04	-



802.11g_Nss1,(6Mbps)_2TX

25/12/2019

2462MHz_TX



EUT Y_2TX
 Setting 76
 06-F-L-3
 2G PA SKY 85337
 #20

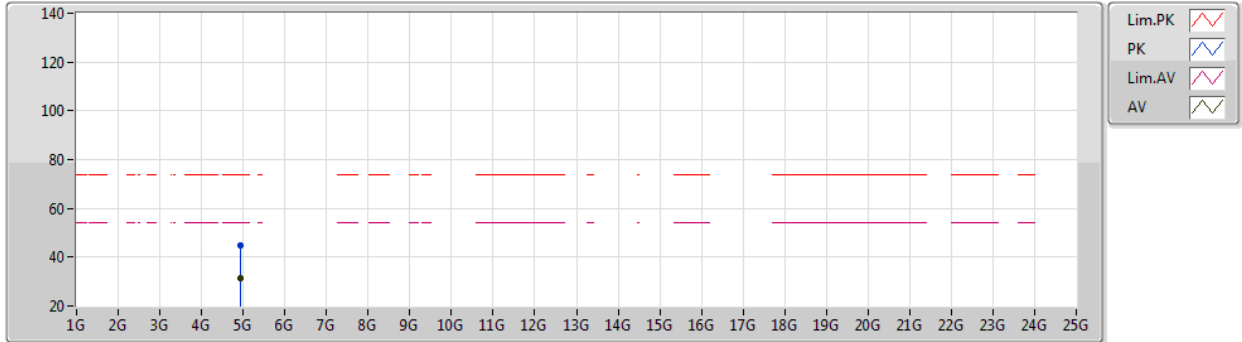
Type	Freq (Hz)	Level (dBuV/m)	Limit (dBuV/m)	Margin (dB)	Raw (dBuV)	Dist (m)	Condition	Azimuth (°)	Height (m)	Comment	AF (dB)	CL (dB)	PA (dB)
PK	4.92422G	45.20	74.00	-28.80	40.13	3	Vertical	204	2.78	-	31.20	5.48	31.61
AV	4.92396G	31.27	54.00	-22.73	26.20	3	Vertical	204	2.78	-	31.20	5.48	31.61



802.11g_Nss1,(6Mbps)_2TX

25/12/2019

2462MHz_TX



EUT Y_2TX
 Setting 76
 06-F-L-3
 2G PA SKY 85337
 #20

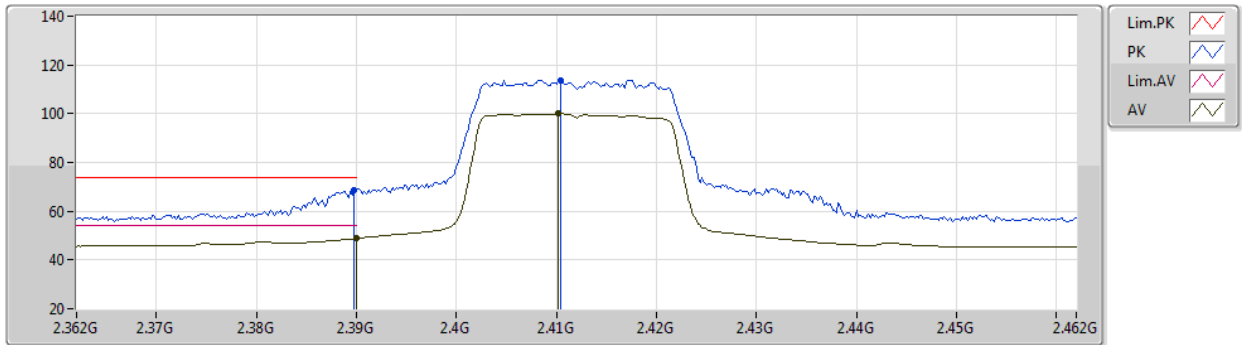
Type	Freq (Hz)	Level (dBuV/m)	Limit (dBuV/m)	Margin (dB)	Raw (dBuV)	Dist (m)	Condition	Azimuth (°)	Height (m)	Comment	AF (dB)	CL (dB)	PA (dB)
PK	4.9246G	45.04	74.00	-28.96	39.97	3	Horizontal	127	1.52	-	31.20	5.48	31.61
AV	4.92416G	31.25	54.00	-22.75	26.18	3	Horizontal	127	1.52	-	31.20	5.48	31.61



802.11ax HEW20_Nss2,(MCS0)_2TX

25/12/2019

2412MHz_TX



EUT Y_2TX
 Setting 76
 06-F-L-3
 2G PA SKY 85337
 #20

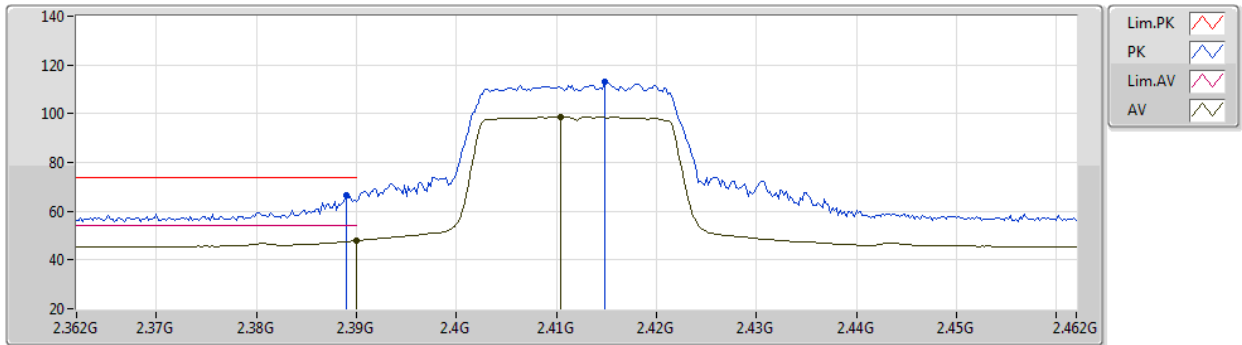
Type	Freq (Hz)	Level (dBuV/m)	Limit (dBuV/m)	Margin (dB)	Raw (dBuV)	Dist (m)	Condition	Azimuth (°)	Height (m)	Comment	AF (dB)	CL (dB)	PA (dB)
PK	2.3898G	68.82	74.00	-5.18	37.20	3	Vertical	0	2.36	-	27.63	3.99	-
AV	2.39G	48.86	54.00	-5.14	17.23	3	Vertical	0	2.36	-	27.63	4.00	-
PK	2.4104G	113.84	Inf	-Inf	82.26	3	Vertical	0	2.36	-	27.57	4.01	-
AV	2.4102G	100.09	Inf	-Inf	68.51	3	Vertical	0	2.36	-	27.57	4.01	-



802.11ax HEW20_Nss2,(MCS0)_2TX

25/12/2019

2412MHz_TX



EUT Y_2TX
 Setting 76
 06-F-L-3
 2G PA SKY 85337
 #20

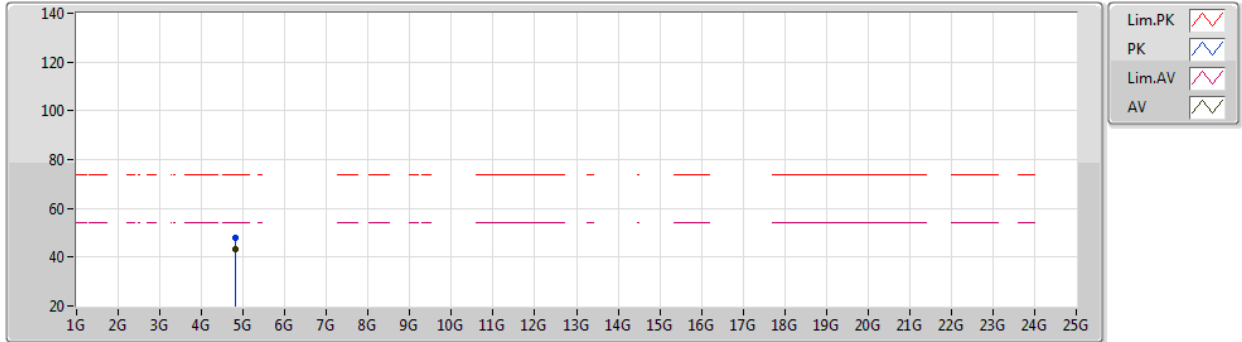
Type	Freq (Hz)	Level (dBuV/m)	Limit (dBuV/m)	Margin (dB)	Raw (dBuV)	Dist (m)	Condition	Azimuth (°)	Height (m)	Comment	AF (dB)	CL (dB)	PA (dB)
PK	2.389G	66.44	74.00	-7.56	34.82	3	Horizontal	77	2.60	-	27.63	3.99	-
AV	2.39G	47.81	54.00	-6.19	16.18	3	Horizontal	77	2.60	-	27.63	4.00	-
PK	2.4148G	113.24	Inf	-Inf	81.67	3	Horizontal	77	2.60	-	27.56	4.01	-
AV	2.4104G	98.85	Inf	-Inf	67.27	3	Horizontal	77	2.60	-	27.57	4.01	-



802.11ax HEW20_Nss2,(MCS0)_2TX

25/12/2019

2412MHz_TX



EUT Y_2TX
 Setting 76
 06-F-L-3
 2G PA SKY 85337
 #20

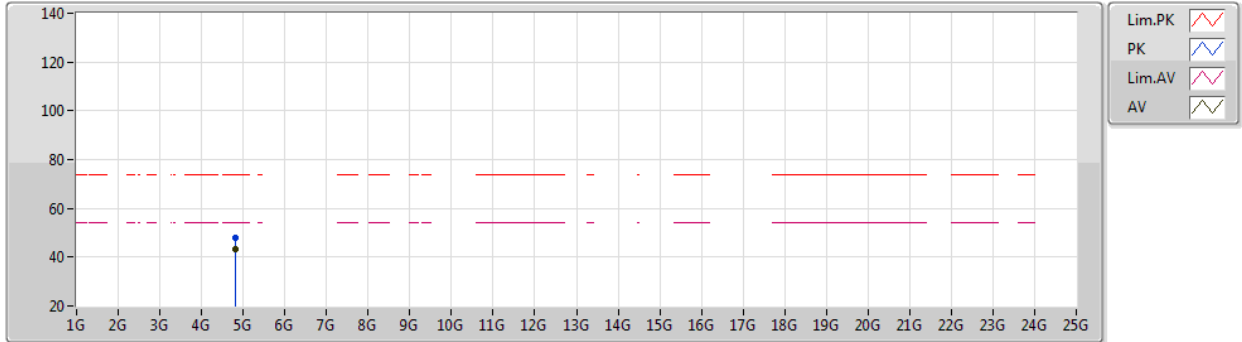
Type	Freq (Hz)	Level (dBuV/m)	Limit (dBuV/m)	Margin (dB)	Raw (dBuV)	Dist (m)	Condition	Azimuth (°)	Height (m)	Comment	AF (dB)	CL (dB)	PA (dB)
PK	4.82455G	47.89	74.00	-26.11	43.21	3	Vertical	265	1.19	-	31.02	5.33	31.67
AV	4.82489G	43.37	54.00	-10.63	38.69	3	Vertical	265	1.19	-	31.02	5.33	31.67



802.11ax HEW20_Nss2,(MCS0)_2TX

25/12/2019

2412MHz_TX



EUT Y_2TX
 Setting 76
 06-F-L-3
 2G PA SKY 85337
 #20

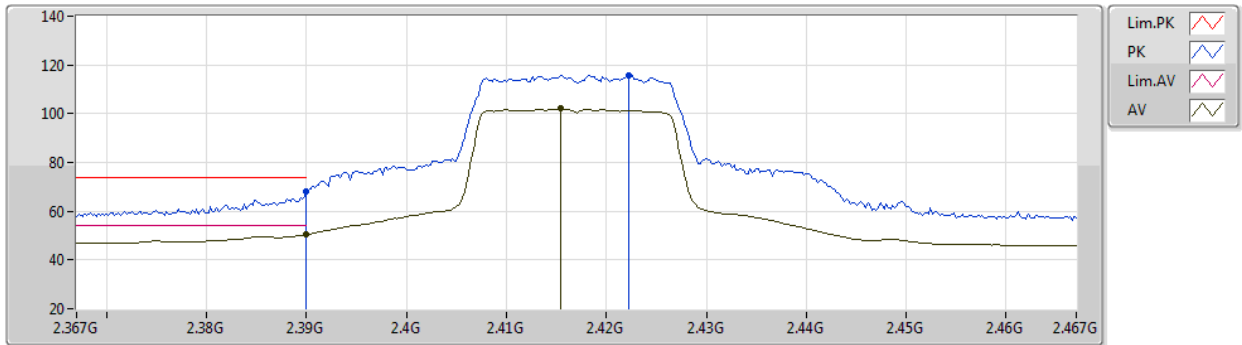
Type	Freq (Hz)	Level (dBuV/m)	Limit (dBuV/m)	Margin (dB)	Raw (dBuV)	Dist (m)	Condition	Azimuth (°)	Height (m)	Comment	AF (dB)	CL (dB)	PA (dB)
PK	4.82427G	48.10	74.00	-25.90	43.42	3	Horizontal	340	1.93	-	31.02	5.33	31.67
AV	4.82482G	43.45	54.00	-10.55	38.77	3	Horizontal	340	1.93	-	31.02	5.33	31.67



802.11ax HEW20_Nss2,(MCS0)_2TX

25/12/2019

2417MHz_TX



EUT Y_2TX
 Setting 84
 06-F-L-3
 2G PA SKY 85337
 #20

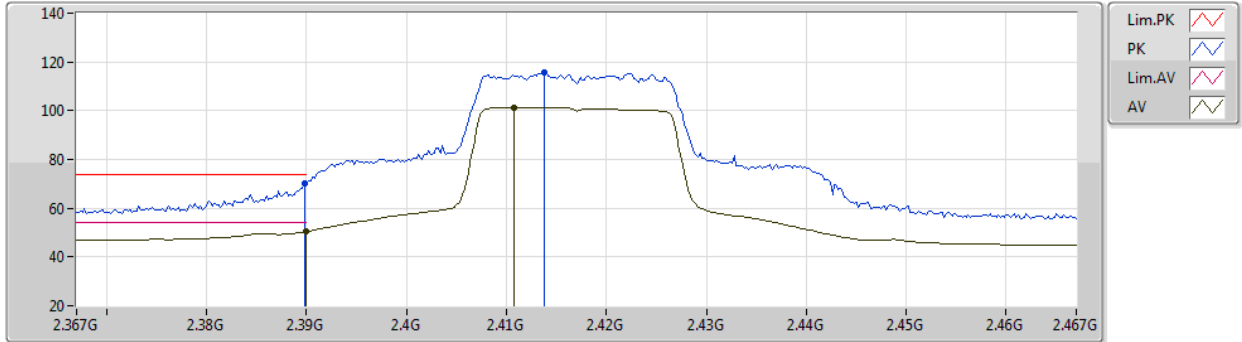
Type	Freq (Hz)	Level (dBuV/m)	Limit (dBuV/m)	Margin (dB)	Raw (dBuV)	Dist (m)	Condition	Azimuth (°)	Height (m)	Comment	AF (dB)	CL (dB)	PA (dB)
PK	2.39G	67.89	74.00	-6.11	36.26	3	Vertical	0	1.71	-	27.63	4.00	-
AV	2.39G	50.40	54.00	-3.60	18.77	3	Vertical	0	1.71	-	27.63	4.00	-
PK	2.4222G	115.81	Inf	-Inf	84.27	3	Vertical	0	1.71	-	27.53	4.01	-
AV	2.4154G	102.02	Inf	-Inf	70.46	3	Vertical	0	1.71	-	27.55	4.01	-



802.11ax HEW20_Nss2,(MCS0)_2TX

25/12/2019

2417MHz_TX



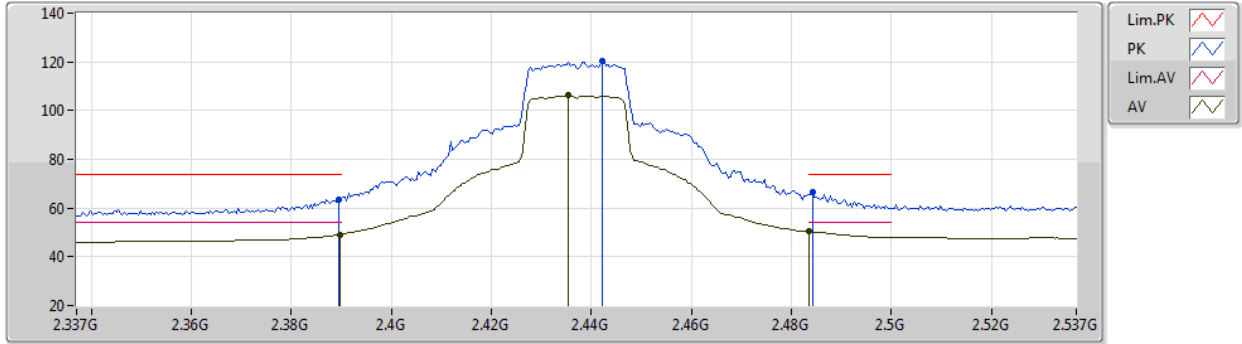
EUT Y_2TX
 Setting 84
 06-F-L-3
 2G PA SKY 85337
 #20

Type	Freq (Hz)	Level (dBuV/m)	Limit (dBuV/m)	Margin (dB)	Raw (dBuV)	Dist (m)	Condition	Azimuth (°)	Height (m)	Comment	AF (dB)	CL (dB)	PA (dB)
PK	2.3898G	70.05	74.00	-3.95	38.43	3	Horizontal	240	1.00	-	27.63	3.99	-
AV	2.39G	50.49	54.00	-3.51	18.86	3	Horizontal	240	1.00	-	27.63	4.00	-
PK	2.4138G	115.54	Inf	-Inf	83.97	3	Horizontal	240	1.00	-	27.56	4.01	-
AV	2.4108G	101.27	Inf	-Inf	69.69	3	Horizontal	240	1.00	-	27.57	4.01	-



802.11ax HEW20_Nss2,(MCS0)_2TX
2437MHz_TX

25/12/2019



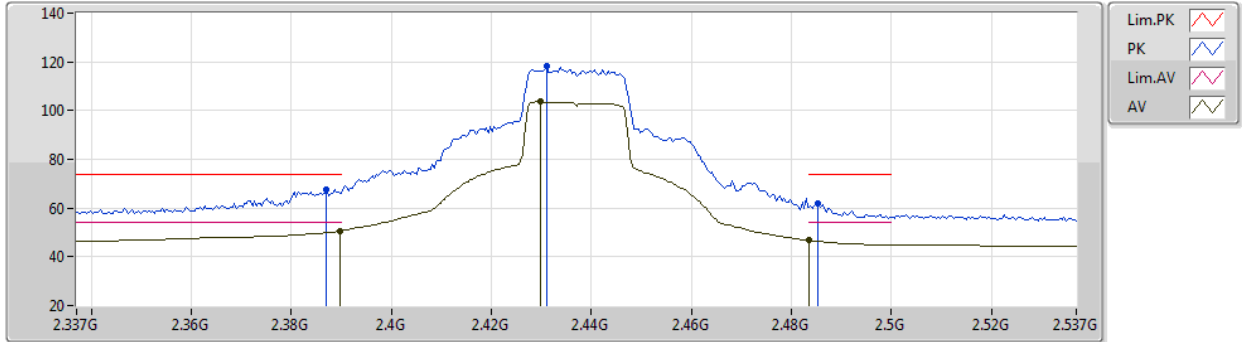
EUT Y_2TX
Setting 99
06-F-L-3
2G PA SKY 85337
#20

Type	Freq (Hz)	Level (dBuV/m)	Limit (dBuV/m)	Margin (dB)	Raw (dBuV)	Dist (m)	Condition	Azimuth (°)	Height (m)	Comment	AF (dB)	CL (dB)	PA (dB)
PK	2.3894G	63.47	74.00	-10.53	31.85	3	Vertical	59	1.28	-	27.63	3.99	-
AV	2.3898G	49.18	54.00	-4.82	17.56	3	Vertical	59	1.28	-	27.63	3.99	-
PK	2.4422G	120.32	Inf	-Inf	88.83	3	Vertical	59	1.28	-	27.47	4.02	-
AV	2.4354G	106.22	Inf	-Inf	74.71	3	Vertical	59	1.28	-	27.49	4.02	-
PK	2.4842G	66.64	74.00	-7.36	35.25	3	Vertical	59	1.28	-	27.35	4.04	-
AV	2.4835G	50.32	54.00	-3.68	18.93	3	Vertical	59	1.28	-	27.35	4.04	-



802.11ax HEW20_Nss2,(MCS0)_2TX
2437MHz_TX

25/12/2019



EUT Y_2TX
Setting 99
06-F-L-3
2G PA SKY 85337
#20

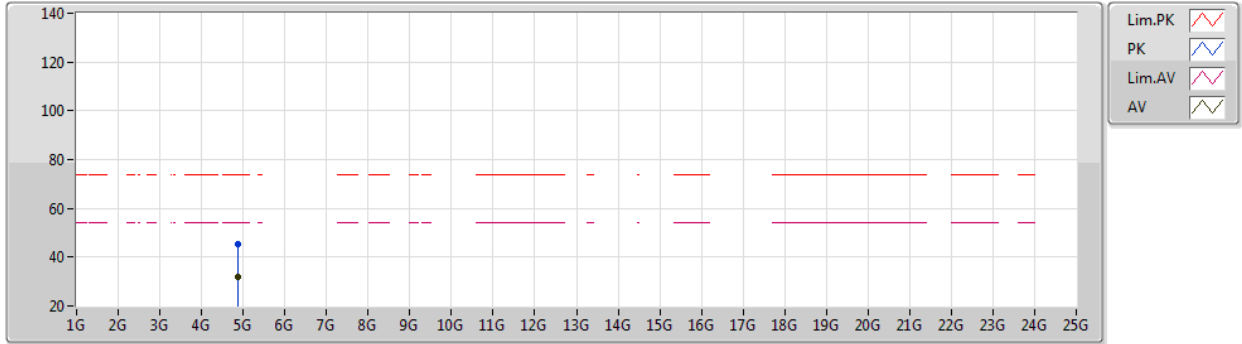
Type	Freq (Hz)	Level (dBuV/m)	Limit (dBuV/m)	Margin (dB)	Raw (dBuV)	Dist (m)	Condition	Azimuth (°)	Height (m)	Comment	AF (dB)	CL (dB)	PA (dB)
PK	2.387G	67.63	74.00	-6.37	36.00	3	Horizontal	238	1.00	-	27.64	3.99	-
AV	2.3898G	50.64	54.00	-3.36	19.02	3	Horizontal	238	1.00	-	27.63	3.99	-
PK	2.431G	118.12	Inf	-Inf	86.59	3	Horizontal	238	1.00	-	27.51	4.02	-
AV	2.4298G	103.67	Inf	-Inf	72.15	3	Horizontal	238	1.00	-	27.51	4.01	-
PK	2.4854G	61.87	74.00	-12.13	30.49	3	Horizontal	238	1.00	-	27.34	4.04	-
AV	2.4835G	46.72	54.00	-7.28	15.33	3	Horizontal	238	1.00	-	27.35	4.04	-



802.11ax HEW20_Nss2,(MCS0)_2TX

25/12/2019

2437MHz_TX



EUT Y_2TX
 Setting 99
 06-F-L-3
 2G PA SKY 85337
 #20

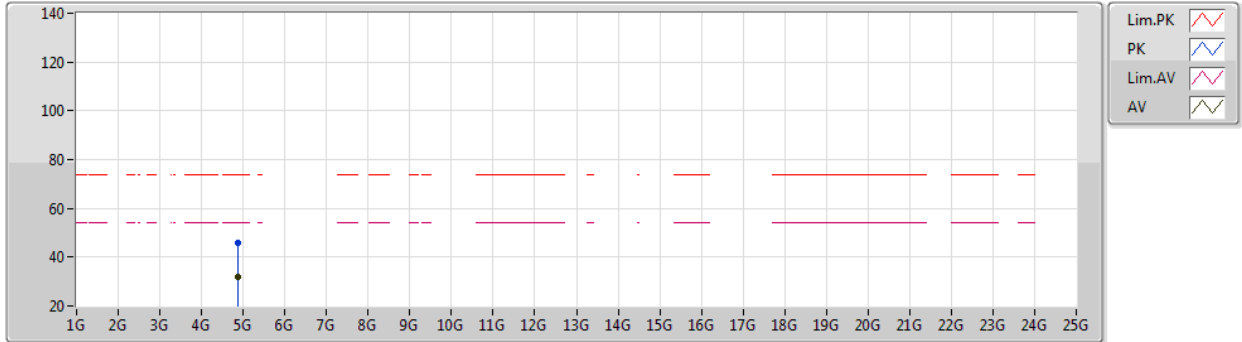
Type	Freq (Hz)	Level (dBuV/m)	Limit (dBuV/m)	Margin (dB)	Raw (dBuV)	Dist (m)	Condition	Azimuth (°)	Height (m)	Comment	AF (dB)	CL (dB)	PA (dB)
PK	4.8746G	45.57	74.00	-28.43	40.74	3	Vertical	262	2.15	-	31.07	5.40	31.64
AV	4.87453G	31.77	54.00	-22.23	26.94	3	Vertical	262	2.15	-	31.07	5.40	31.64



802.11ax HEW20_Nss2,(MCS0)_2TX

25/12/2019

2437MHz_TX



EUT Y_2TX
 Setting 99
 06-F-L-3
 2G PA SKY 85337
 #20

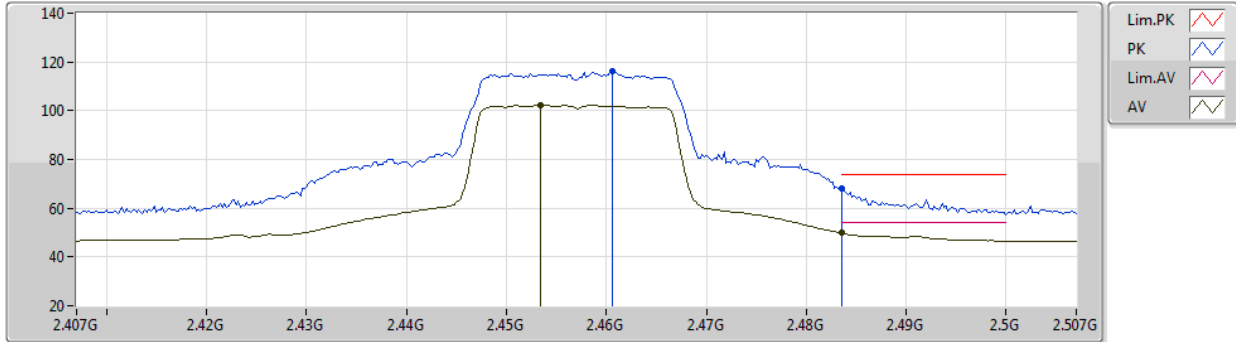
Type	Freq (Hz)	Level (dBuV/m)	Limit (dBuV/m)	Margin (dB)	Raw (dBuV)	Dist (m)	Condition	Azimuth (°)	Height (m)	Comment	AF (dB)	CL (dB)	PA (dB)
PK	4.87307G	45.84	74.00	-28.16	41.01	3	Horizontal	76	1.65	-	31.07	5.40	31.64
AV	4.87476G	31.84	54.00	-22.16	27.01	3	Horizontal	76	1.65	-	31.07	5.40	31.64



802.11ax HEW20_Nss2,(MCS0)_2TX

25/12/2019

2457MHz_TX



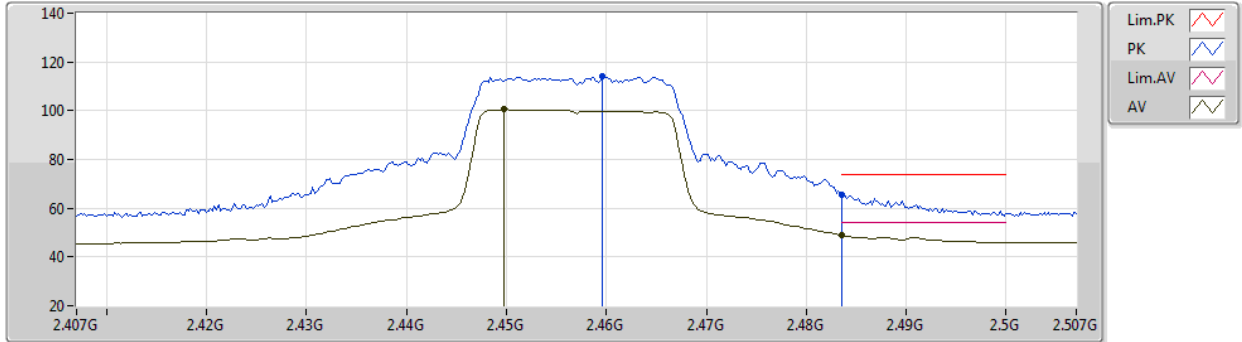
EUT Y_2TX
 Setting 82
 06-F-L-3
 2G PA SKY 85337
 #20

Type	Freq (Hz)	Level (dBuV/m)	Limit (dBuV/m)	Margin (dB)	Raw (dBuV)	Dist (m)	Condition	Azimuth (°)	Height (m)	Comment	AF (dB)	CL (dB)	PA (dB)
PK	2.4606G	116.16	Inf	-Inf	84.71	3	Vertical	44	1.02	-	27.42	4.03	-
AV	2.4534G	102.29	Inf	-Inf	70.82	3	Vertical	44	1.02	-	27.44	4.03	-
PK	2.4836G	67.92	74.00	-6.08	36.53	3	Vertical	44	1.02	-	27.35	4.04	-
AV	2.4835G	49.76	54.00	-4.24	18.37	3	Vertical	44	1.02	-	27.35	4.04	-

802.11ax HEW20_Nss2,(MCS0)_2TX

25/12/2019

2457MHz_TX



EUT Y_2TX
 Setting 82
 06-F-L-3
 2G PA SKY 85337
 #20

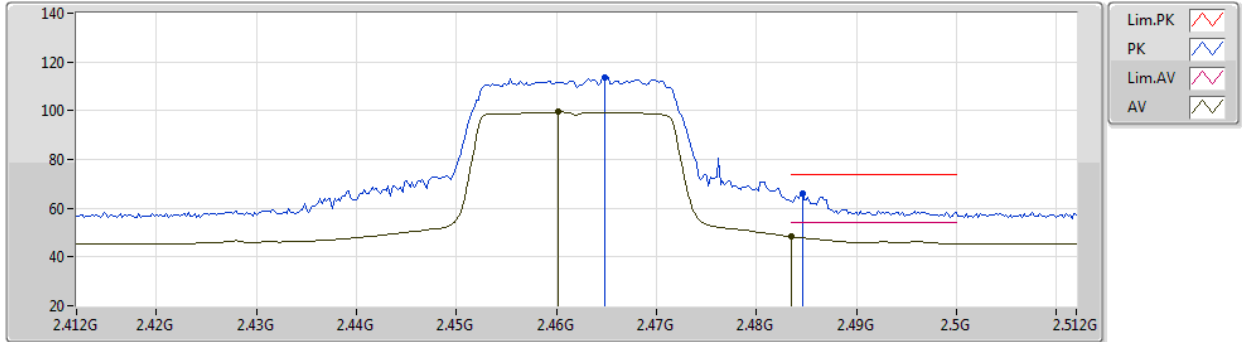
Type	Freq (Hz)	Level (dBuV/m)	Limit (dBuV/m)	Margin (dB)	Raw (dBuV)	Dist (m)	Condition	Azimuth (°)	Height (m)	Comment	AF (dB)	CL (dB)	PA (dB)
PK	2.4596G	113.89	Inf	-Inf	82.44	3	Horizontal	99	2.75	-	27.42	4.03	-
AV	2.4498G	100.47	Inf	-Inf	69.00	3	Horizontal	99	2.75	-	27.45	4.02	-
PK	2.4835G	65.62	74.00	-8.38	34.23	3	Horizontal	99	2.75	-	27.35	4.04	-
AV	2.4835G	48.94	54.00	-5.06	17.55	3	Horizontal	99	2.75	-	27.35	4.04	-



802.11ax HEW20_Nss2,(MCS0)_2TX

25/12/2019

2462MHz_TX



EUT Y_2TX
 Setting 73
 06-F-L-3
 2G PA SKY 85337
 #20

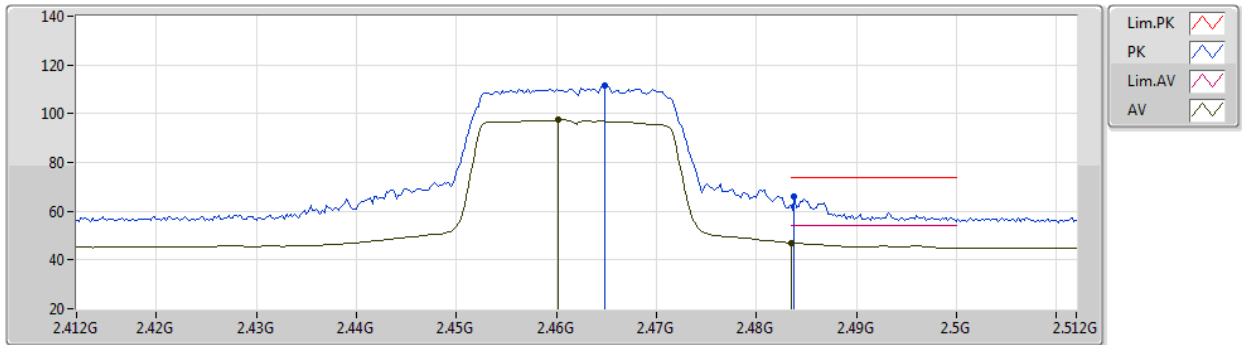
Type	Freq (Hz)	Level (dBuV/m)	Limit (dBuV/m)	Margin (dB)	Raw (dBuV)	Dist (m)	Condition	Azimuth (°)	Height (m)	Comment	AF (dB)	CL (dB)	PA (dB)
PK	2.4648G	113.83	Inf	-Inf	82.39	3	Vertical	164	2.86	-	27.41	4.03	-
AV	2.4602G	99.55	Inf	-Inf	68.10	3	Vertical	164	2.86	-	27.42	4.03	-
PK	2.4846G	65.93	74.00	-8.07	34.54	3	Vertical	164	2.86	-	27.35	4.04	-
AV	2.4835G	48.35	54.00	-5.65	16.96	3	Vertical	164	2.86	-	27.35	4.04	-



802.11ax HEW20_Nss2,(MCS0)_2TX

25/12/2019

2462MHz_TX



EUT Y_2TX
 Setting 73
 06-F-L-3
 2G PA SKY 85337
 #20

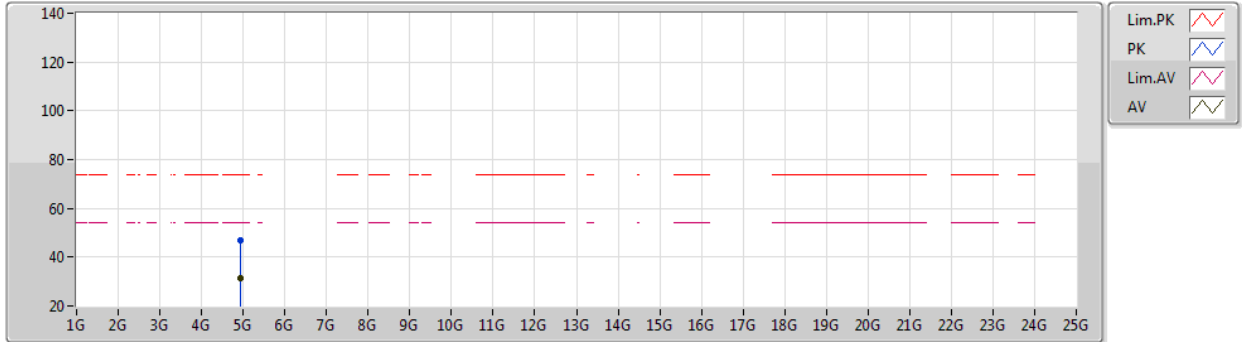
Type	Freq (Hz)	Level (dBuV/m)	Limit (dBuV/m)	Margin (dB)	Raw (dBuV)	Dist (m)	Condition	Azimuth (°)	Height (m)	Comment	AF (dB)	CL (dB)	PA (dB)
PK	2.4648G	111.38	Inf	-Inf	79.94	3	Horizontal	90	2.85	-	27.41	4.03	-
AV	2.4602G	97.52	Inf	-Inf	66.07	3	Horizontal	90	2.85	-	27.42	4.03	-
PK	2.4838G	66.15	74.00	-7.85	34.76	3	Horizontal	90	2.85	-	27.35	4.04	-
AV	2.4835G	46.96	54.00	-7.04	15.57	3	Horizontal	90	2.85	-	27.35	4.04	-



802.11ax HEW20_Nss2,(MCS0)_2TX

25/12/2019

2462MHz_TX



EUT Y_2TX
 Setting 73
 06-F-L-3
 2G PA SKY 85337
 #20

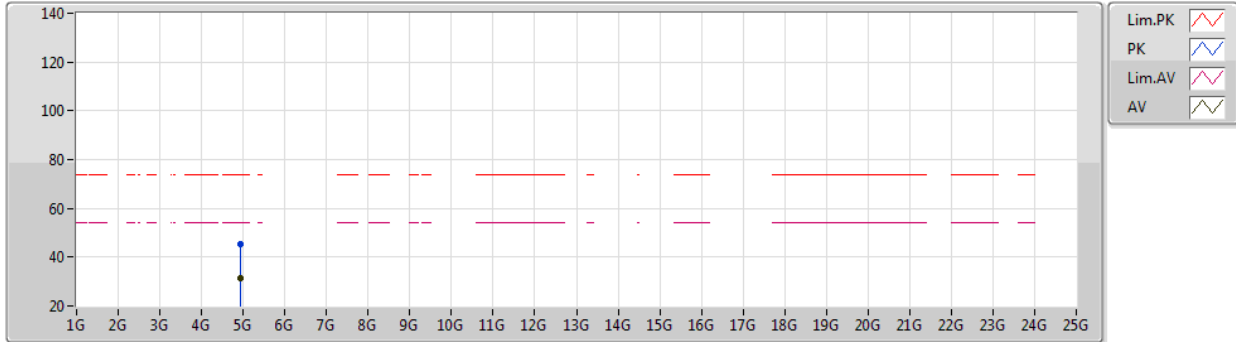
Type	Freq (Hz)	Level (dBuV/m)	Limit (dBuV/m)	Margin (dB)	Raw (dBuV)	Dist (m)	Condition	Azimuth (°)	Height (m)	Comment	AF (dB)	CL (dB)	PA (dB)
PK	4.92435G	46.70	74.00	-27.30	41.63	3	Vertical	234	1.35	-	31.20	5.48	31.61
AV	4.92304G	31.26	54.00	-22.74	26.20	3	Vertical	234	1.35	-	31.19	5.48	31.61



802.11ax HEW20_Nss2,(MCS0)_2TX

25/12/2019

2462MHz_TX



EUT Y_2TX
 Setting 73
 06-F-L-3
 2G PA SKY 85337
 #20

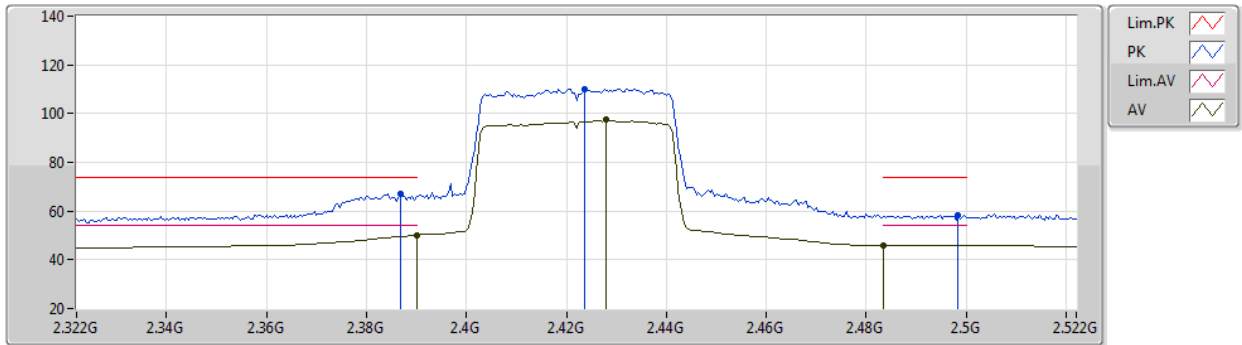
Type	Freq (Hz)	Level (dBuV/m)	Limit (dBuV/m)	Margin (dB)	Raw (dBuV)	Dist (m)	Condition	Azimuth (°)	Height (m)	Comment	AF (dB)	CL (dB)	PA (dB)
PK	4.92426G	45.35	74.00	-28.65	40.28	3	Horizontal	131	2.84	-	31.20	5.48	31.61
AV	4.92403G	31.30	54.00	-22.70	26.23	3	Horizontal	131	2.84	-	31.20	5.48	31.61



802.11ax HEW40_Nss2,(MCS0)_2TX

25/12/2019

2422MHz_TX



EUT Y_2TX
 Setting 76
 06-F-L-3
 2G PA SKY 85337
 #20

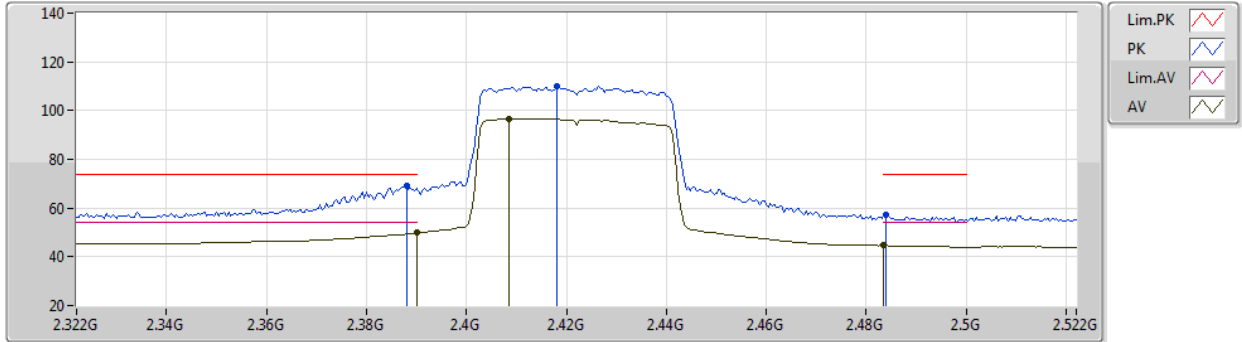
Type	Freq (Hz)	Level (dBuV/m)	Limit (dBuV/m)	Margin (dB)	Raw (dBuV)	Dist (m)	Condition	Azimuth (°)	Height (m)	Comment	AF (dB)	CL (dB)	PA (dB)
PK	2.3868G	67.25	74.00	-6.75	35.62	3	Vertical	269	1.45	-	27.64	3.99	-
AV	2.39G	50.16	54.00	-3.84	18.53	3	Vertical	269	1.45	-	27.63	4.00	-
PK	2.4236G	110.19	Inf	-Inf	78.65	3	Vertical	269	1.45	-	27.53	4.01	-
AV	2.428G	97.35	Inf	-Inf	65.82	3	Vertical	269	1.45	-	27.52	4.01	-
PK	2.4984G	58.25	74.00	-15.75	26.90	3	Vertical	269	1.45	-	27.30	4.05	-
AV	2.4835G	46.06	54.00	-7.94	14.67	3	Vertical	269	1.45	-	27.35	4.04	-



802.11ax HEW40_Nss2,(MCS0)_2TX

25/12/2019

2422MHz_TX



EUT Y_2TX
 Setting 76
 06-F-L-3
 2G PA SKY 85337
 #20

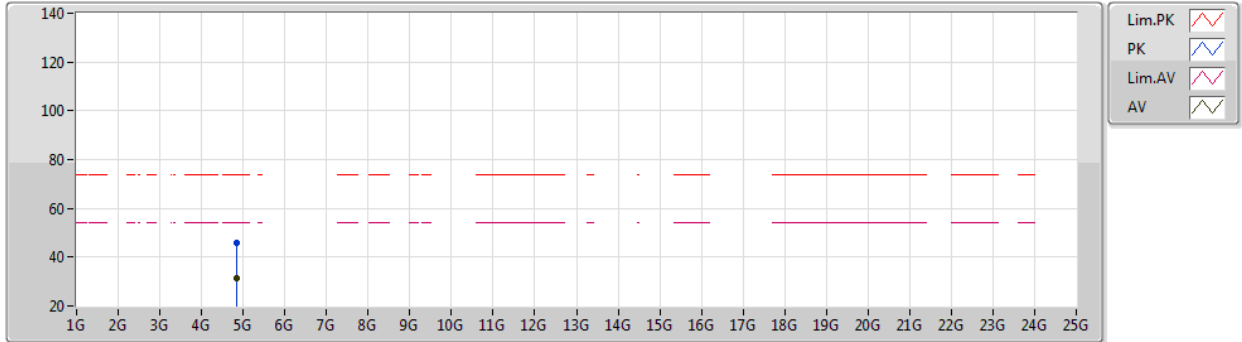
Type	Freq (Hz)	Level (dBuV/m)	Limit (dBuV/m)	Margin (dB)	Raw (dBuV)	Dist (m)	Condition	Azimuth (°)	Height (m)	Comment	AF (dB)	CL (dB)	PA (dB)
PK	2.388G	69.18	74.00	-4.82	37.55	3	Horizontal	237	1.00	-	27.64	3.99	-
AV	2.39G	49.80	54.00	-4.20	18.17	3	Horizontal	237	1.00	-	27.63	4.00	-
PK	2.418G	110.03	Inf	-Inf	78.47	3	Horizontal	237	1.00	-	27.55	4.01	-
AV	2.4084G	96.73	Inf	-Inf	65.16	3	Horizontal	237	1.00	-	27.57	4.00	-
PK	2.484G	57.22	74.00	-16.78	25.83	3	Horizontal	237	1.00	-	27.35	4.04	-
AV	2.4835G	44.61	54.00	-9.39	13.22	3	Horizontal	237	1.00	-	27.35	4.04	-



802.11ax HEW40_Nss2,(MCS0)_2TX

25/12/2019

2422MHz_TX



EUT Y_2TX
 Setting 76
 06-F-L-3
 2G PA SKY 85337
 #20

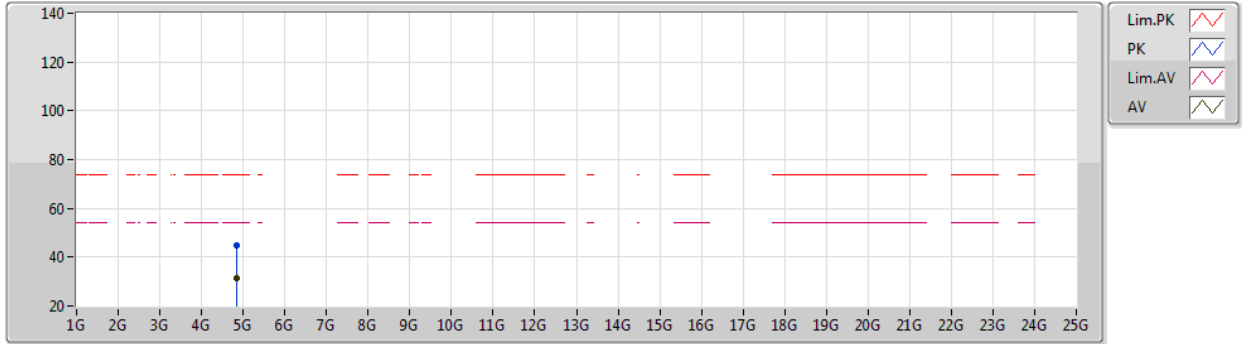
Type	Freq (Hz)	Level (dBuV/m)	Limit (dBuV/m)	Margin (dB)	Raw (dBuV)	Dist (m)	Condition	Azimuth (°)	Height (m)	Comment	AF (dB)	CL (dB)	PA (dB)
PK	4.84393G	45.85	74.00	-28.15	41.10	3	Vertical	206	2.38	-	31.04	5.36	31.65
AV	4.84325G	31.18	54.00	-22.82	26.43	3	Vertical	206	2.38	-	31.04	5.36	31.65



802.11ax HEW40_Nss2,(MCS0)_2TX

25/12/2019

2422MHz_TX



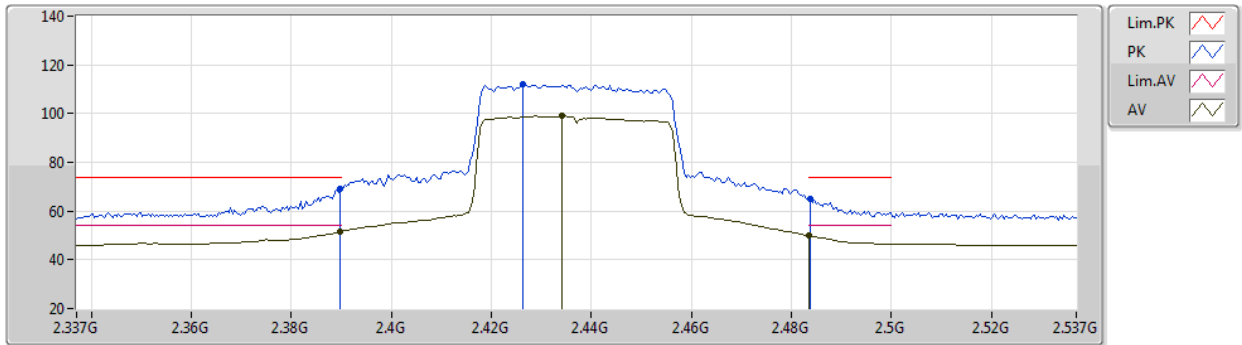
EUT Y_2TX
 Setting 76
 06-F-L-3
 2G PA SKY 85337
 #20

Type	Freq (Hz)	Level (dBuV/m)	Limit (dBuV/m)	Margin (dB)	Raw (dBuV)	Dist (m)	Condition	Azimuth (°)	Height (m)	Comment	AF (dB)	CL (dB)	PA (dB)
PK	4.84343G	44.99	74.00	-29.01	40.24	3	Horizontal	156	1.87	-	31.04	5.36	31.65
AV	4.84334G	31.18	54.00	-22.82	26.43	3	Horizontal	156	1.87	-	31.04	5.36	31.65



802.11ax HEW40_Nss2,(MCS0)_2TX
2437MHz_TX

25/12/2019



EUT Y_2TX
Setting 82
06-F-L-3
2G PA SKY 85337
#20

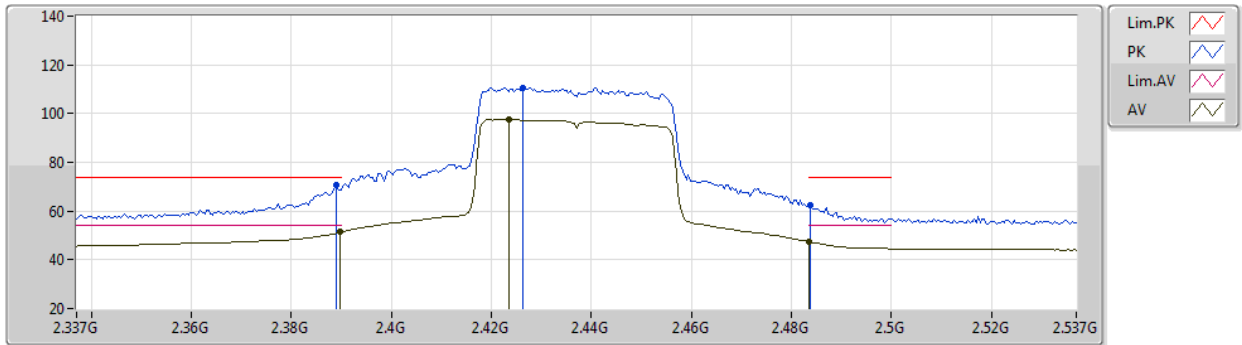
Type	Freq (Hz)	Level (dBuV/m)	Limit (dBuV/m)	Margin (dB)	Raw (dBuV)	Dist (m)	Condition	Azimuth (°)	Height (m)	Comment	AF (dB)	CL (dB)	PA (dB)
PK	2.3898G	69.08	74.00	-4.92	37.46	3	Vertical	5	1.28	-	27.63	3.99	-
AV	2.3898G	51.54	54.00	-2.46	19.92	3	Vertical	5	1.28	-	27.63	3.99	-
PK	2.4262G	112.07	Inf	-Inf	80.54	3	Vertical	5	1.28	-	27.52	4.01	-
AV	2.4342G	99.22	Inf	-Inf	67.70	3	Vertical	5	1.28	-	27.50	4.02	-
PK	2.4838G	65.25	74.00	-8.75	33.86	3	Vertical	5	1.28	-	27.35	4.04	-
AV	2.4835G	49.88	54.00	-4.12	18.49	3	Vertical	5	1.28	-	27.35	4.04	-



802.11ax HEW40_Nss2,(MCS0)_2TX

25/12/2019

2437MHz_TX



EUT Y_2TX
 Setting 82
 06-F-L-3
 2G PA SKY 85337
 #20

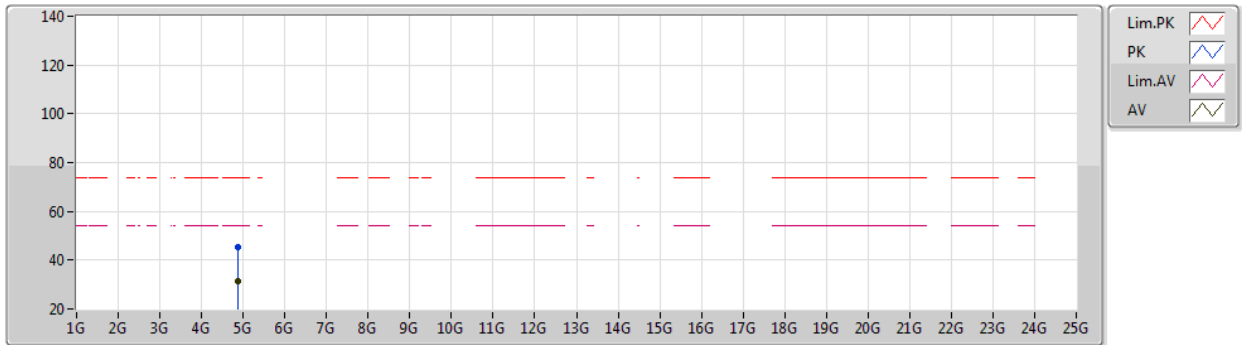
Type	Freq (Hz)	Level (dBuV/m)	Limit (dBuV/m)	Margin (dB)	Raw (dBuV)	Dist (m)	Condition	Azimuth (°)	Height (m)	Comment	AF (dB)	CL (dB)	PA (dB)
PK	2.389G	70.79	74.00	-3.21	39.17	3	Horizontal	238	1.00	-	27.63	3.99	-
AV	2.3898G	51.32	54.00	-2.68	19.70	3	Horizontal	238	1.00	-	27.63	3.99	-
PK	2.4262G	110.46	Inf	-Inf	78.93	3	Horizontal	238	1.00	-	27.52	4.01	-
AV	2.4234G	97.67	Inf	-Inf	66.13	3	Horizontal	238	1.00	-	27.53	4.01	-
PK	2.4838G	62.66	74.00	-11.34	31.27	3	Horizontal	238	1.00	-	27.35	4.04	-
AV	2.4835G	47.43	54.00	-6.57	16.04	3	Horizontal	238	1.00	-	27.35	4.04	-



802.11ax HEW40_Nss2,(MCS0)_2TX

25/12/2019

2437MHz_TX



EUT Y_2TX
 Setting 82
 06-F-L-3
 2G PA SKY 85337
 #20

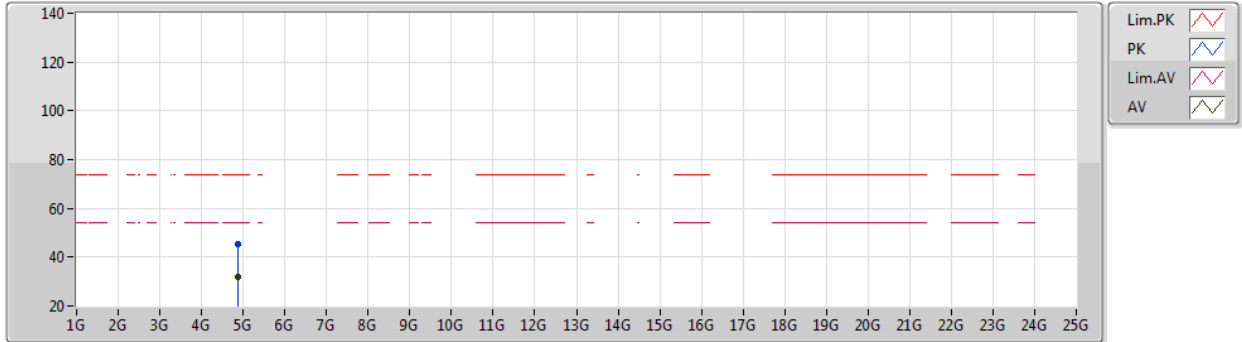
Type	Freq (Hz)	Level (dBuV/m)	Limit (dBuV/m)	Margin (dB)	Raw (dBuV)	Dist (m)	Condition	Azimuth (°)	Height (m)	Comment	AF (dB)	CL (dB)	PA (dB)
PK	4.87347G	45.60	74.00	-28.40	40.77	3	Vertical	122	1.67	-	31.07	5.40	31.64
AV	4.87487G	31.59	54.00	-22.41	26.76	3	Vertical	122	1.67	-	31.07	5.40	31.64



802.11ax HEW40_Nss2,(MCS0)_2TX

25/12/2019

2437MHz_TX



EUT Y_2TX
 Setting 82
 06-F-L-3
 2G PA SKY 85337
 #20

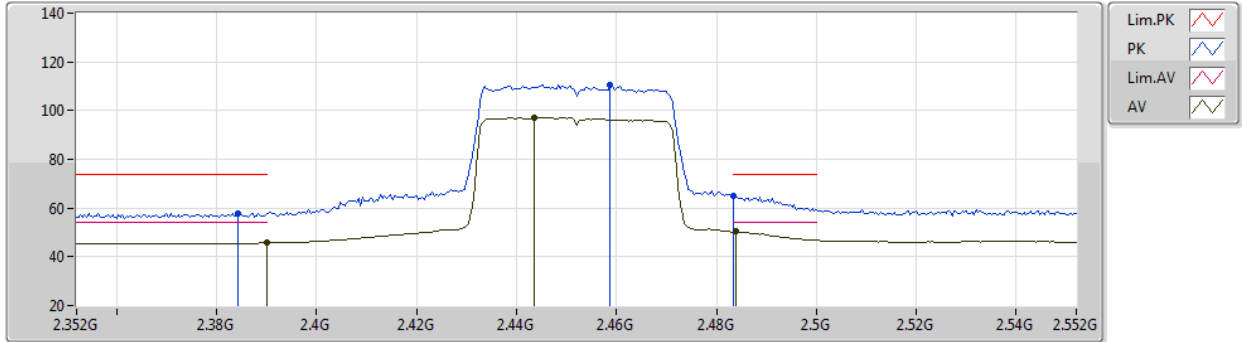
Type	Freq (Hz)	Level (dBuV/m)	Limit (dBuV/m)	Margin (dB)	Raw (dBuV)	Dist (m)	Condition	Azimuth (°)	Height (m)	Comment	AF (dB)	CL (dB)	PA (dB)
PK	4.87368G	45.51	74.00	-28.49	40.68	3	Horizontal	235	1.48	-	31.07	5.40	31.64
AV	4.87469G	31.65	54.00	-22.35	26.82	3	Horizontal	235	1.48	-	31.07	5.40	31.64



802.11ax HEW40_Nss2,(MCS0)_2TX

25/12/2019

2452MHz_TX



EUT Y_2TX
 Setting 76
 06-F-L-3
 2G PA SKY 85337
 #20

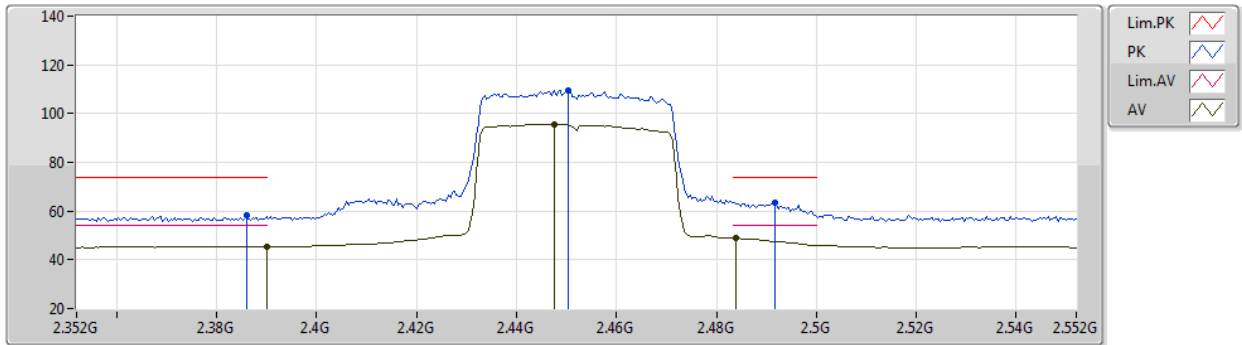
Type	Freq (Hz)	Level (dBuV/m)	Limit (dBuV/m)	Margin (dB)	Raw (dBuV)	Dist (m)	Condition	Azimuth (°)	Height (m)	Comment	AF (dB)	CL (dB)	PA (dB)
PK	2.3844G	58.00	74.00	-16.00	26.36	3	Vertical	56	1.28	-	27.65	3.99	-
AV	2.39G	45.82	54.00	-8.18	14.19	3	Vertical	56	1.28	-	27.63	4.00	-
PK	2.4588G	110.75	Inf	-Inf	79.30	3	Vertical	56	1.28	-	27.42	4.03	-
AV	2.4436G	97.27	Inf	-Inf	65.78	3	Vertical	56	1.28	-	27.47	4.02	-
PK	2.4835G	65.19	74.00	-8.81	33.80	3	Vertical	56	1.28	-	27.35	4.04	-
AV	2.484G	50.28	54.00	-3.72	18.89	3	Vertical	56	1.28	-	27.35	4.04	-



802.11ax HEW40_Nss2,(MCS0)_2TX

25/12/2019

2452MHz_TX



EUT Y_2TX
 Setting 76
 06-F-L-3
 2G PA SKY 85337
 #20

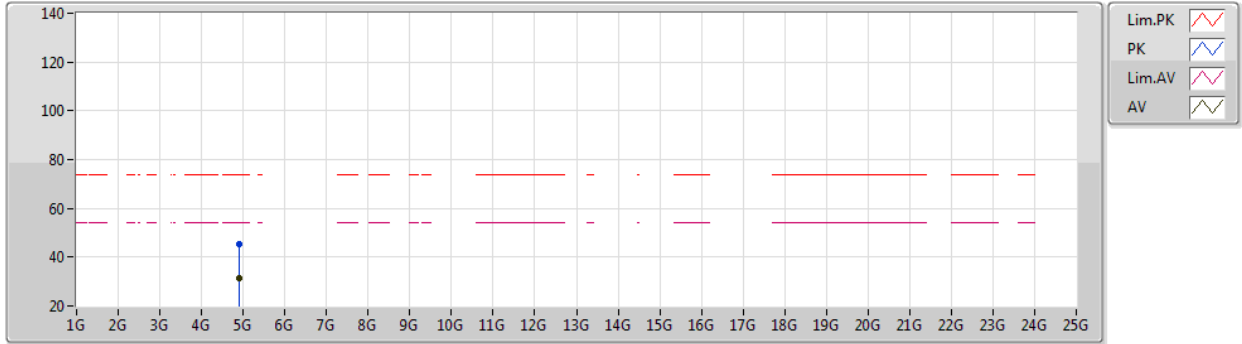
Type	Freq (Hz)	Level (dBuV/m)	Limit (dBuV/m)	Margin (dB)	Raw (dBuV)	Dist (m)	Condition	Azimuth (°)	Height (m)	Comment	AF (dB)	CL (dB)	PA (dB)
PK	2.386G	58.05	74.00	-15.95	26.42	3	Horizontal	100	2.82	-	27.64	3.99	-
AV	2.39G	45.44	54.00	-8.56	13.81	3	Horizontal	100	2.82	-	27.63	4.00	-
PK	2.4504G	109.44	Inf	-Inf	77.96	3	Horizontal	100	2.82	-	27.45	4.03	-
AV	2.4476G	95.75	Inf	-Inf	64.27	3	Horizontal	100	2.82	-	27.46	4.02	-
PK	2.4916G	63.22	74.00	-10.78	31.84	3	Horizontal	100	2.82	-	27.33	4.05	-
AV	2.484G	48.83	54.00	-5.17	17.44	3	Horizontal	100	2.82	-	27.35	4.04	-



802.11ax HEW40_Nss2,(MCS0)_2TX

25/12/2019

2452MHz_TX



EUT Y_2TX
 Setting 76
 06-F-L-3
 2G PA SKY 85337
 #20

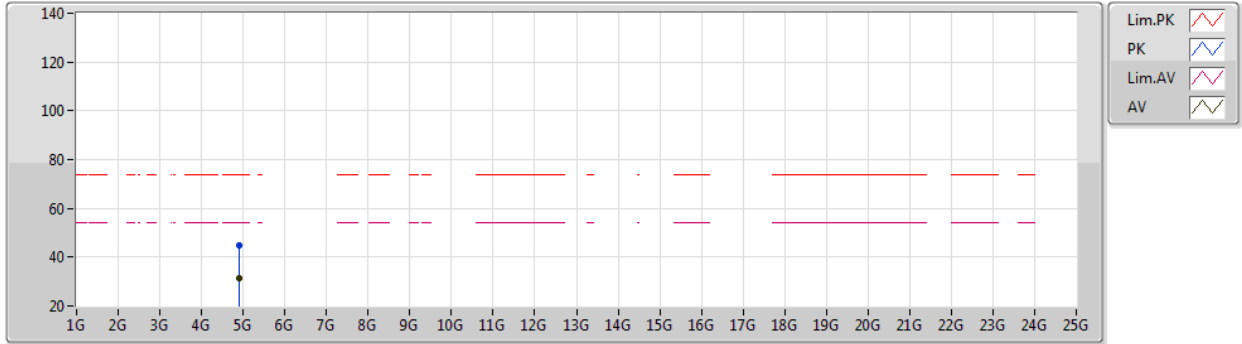
Type	Freq (Hz)	Level (dBuV/m)	Limit (dBuV/m)	Margin (dB)	Raw (dBuV)	Dist (m)	Condition	Azimuth (°)	Height (m)	Comment	AF (dB)	CL (dB)	PA (dB)
PK	4.90469G	45.25	74.00	-28.75	40.30	3	Vertical	217	1.53	-	31.12	5.45	31.62
AV	4.90379G	31.43	54.00	-22.57	26.48	3	Vertical	217	1.53	-	31.12	5.45	31.62



802.11ax HEW40_Nss2,(MCS0)_2TX

25/12/2019

2452MHz_TX



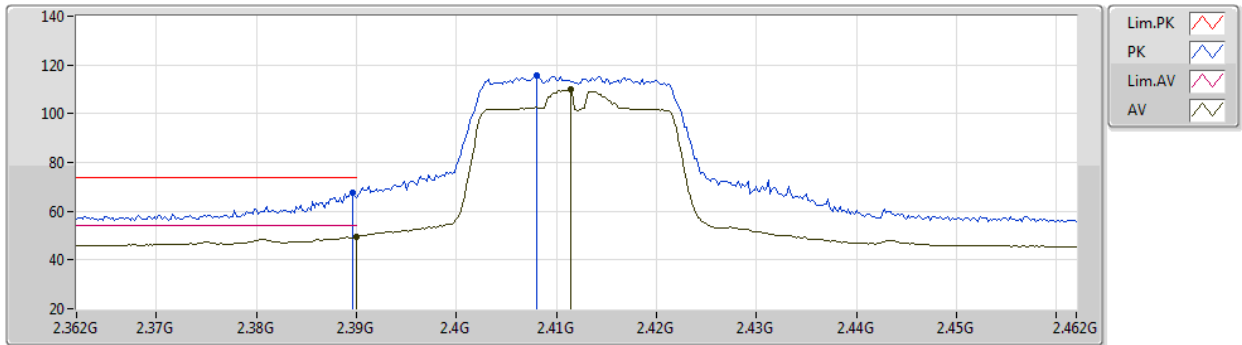
EUT Y_2TX
 Setting 76
 06-F-L-3
 2G PA SKY 85337
 #20

Type	Freq (Hz)	Level (dBuV/m)	Limit (dBuV/m)	Margin (dB)	Raw (dBuV)	Dist (m)	Condition	Azimuth (°)	Height (m)	Comment	AF (dB)	CL (dB)	PA (dB)
PK	4.90333G	44.79	74.00	-29.21	39.85	3	Horizontal	319	1.36	-	31.11	5.45	31.62
AV	4.90324G	31.44	54.00	-22.56	26.50	3	Horizontal	319	1.36	-	31.11	5.45	31.62

802.11ax HEW20-BF_Nss1,(MCS0)_2TX

25/12/2019

2412MHz_TX



EUT Y_2TX
 Setting 75
 06-F-L-3
 2G PA SKY 85337
 #20

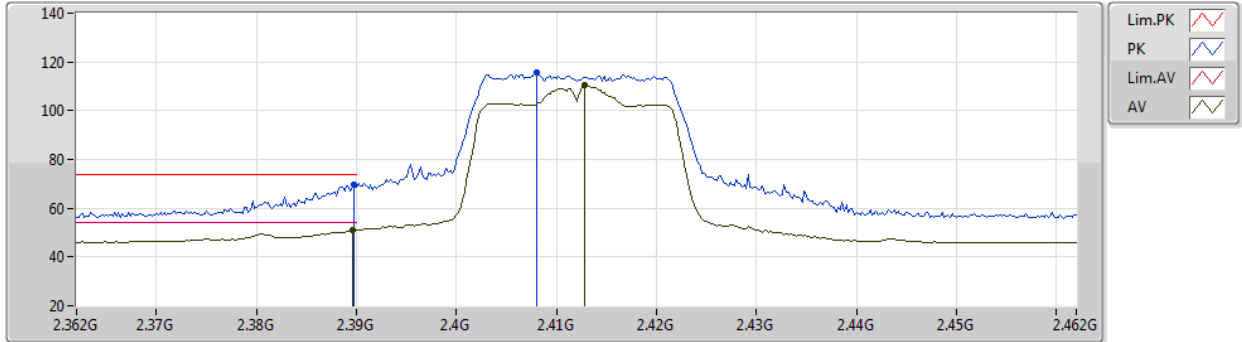
Type	Freq (Hz)	Level (dBuV/m)	Limit (dBuV/m)	Margin (dB)	Raw (dBuV)	Dist (m)	Condition	Azimuth (°)	Height (m)	Comment	AF (dB)	CL (dB)	PA (dB)
PK	2.3896G	67.59	74.00	-6.41	35.97	3	Vertical	341	1.04	-	27.63	3.99	-
AV	2.39G	49.71	54.00	-4.29	18.08	3	Vertical	341	1.04	-	27.63	4.00	-
PK	2.408G	115.67	Inf	-Inf	84.09	3	Vertical	341	1.04	-	27.58	4.00	-
AV	2.4114G	109.82	Inf	-Inf	78.24	3	Vertical	341	1.04	-	27.57	4.01	-



802.11ax HEW20-BF_Nss1,(MCS0)_2TX

25/12/2019

2412MHz_TX



EUT Y_2TX
 Setting 75
 06-F-L-3
 2G PA SKY 85337
 #20

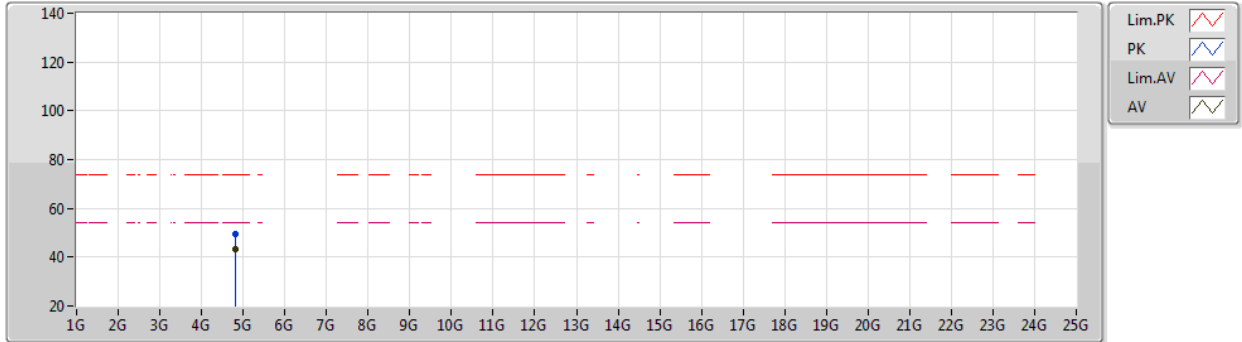
Type	Freq (Hz)	Level (dBuV/m)	Limit (dBuV/m)	Margin (dB)	Raw (dBuV)	Dist (m)	Condition	Azimuth (°)	Height (m)	Comment	AF (dB)	CL (dB)	PA (dB)
PK	2.3898G	69.72	74.00	-4.28	38.10	3	Horizontal	46	2.88	-	27.63	3.99	-
AV	2.3896G	50.83	54.00	-3.17	19.21	3	Horizontal	46	2.88	-	27.63	3.99	-
PK	2.408G	115.59	Inf	-Inf	84.01	3	Horizontal	46	2.88	-	27.58	4.00	-
AV	2.4128G	110.33	Inf	-Inf	78.76	3	Horizontal	46	2.88	-	27.56	4.01	-



802.11ax HEW20-BF_Nss1,(MCS0)_2TX

25/12/2019

2412MHz_TX



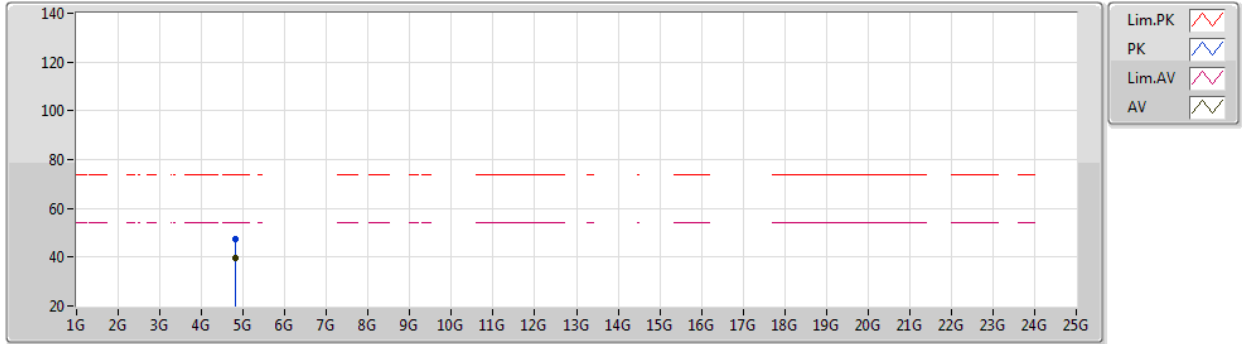
EUT Y_2TX
 Setting 75
 06-F-L-3
 2G PA SKY 85337
 #20

Type	Freq (Hz)	Level (dBuV/m)	Limit (dBuV/m)	Margin (dB)	Raw (dBuV)	Dist (m)	Condition	Azimuth (°)	Height (m)	Comment	AF (dB)	CL (dB)	PA (dB)
PK	4.82406G	49.52	74.00	-24.48	44.84	3	Vertical	141	1.04	-	31.02	5.33	31.67
AV	4.82397G	43.28	54.00	-10.72	38.60	3	Vertical	141	1.04	-	31.02	5.33	31.67

802.11ax HEW20-BF_Nss1,(MCS0)_2TX

25/12/2019

2412MHz_TX



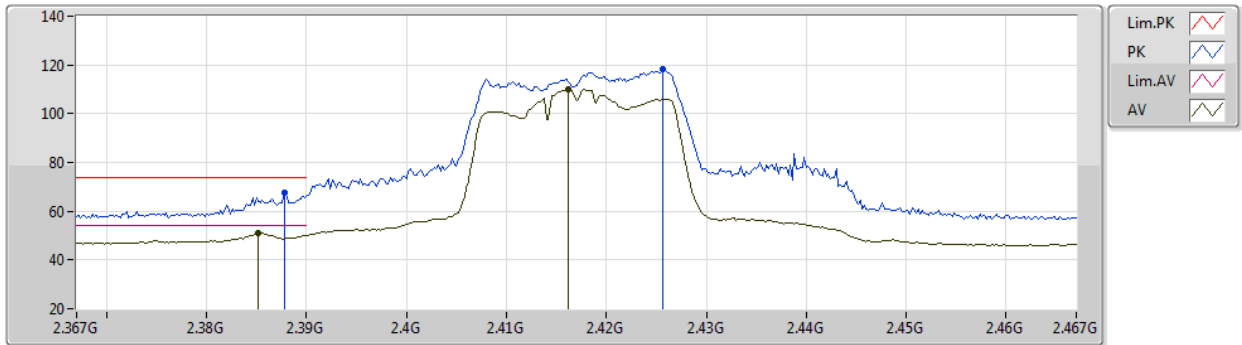
EUT Y_2TX
 Setting 75
 06-F-L-3
 2G PA SKY 85337
 #20

Type	Freq (Hz)	Level (dBuV/m)	Limit (dBuV/m)	Margin (dB)	Raw (dBuV)	Dist (m)	Condition	Azimuth (°)	Height (m)	Comment	AF (dB)	CL (dB)	PA (dB)
PK	4.82383G	47.57	74.00	-26.43	42.89	3	Horizontal	88	1.03	-	31.02	5.33	31.67
AV	4.82399G	39.67	54.00	-14.33	34.99	3	Horizontal	88	1.03	-	31.02	5.33	31.67



802.11ax HEW20-BF_Nss1,(MCS0)_2TX
2417MHz_TX

25/12/2019



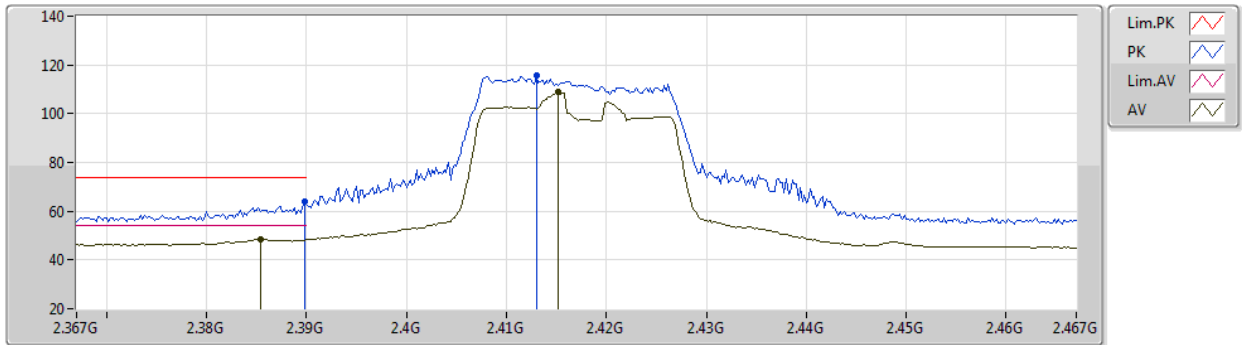
EUT Y_2TX
Setting 81
06-F-L-3
2G PA SKY 85337
#20

Type	Freq (Hz)	Level (dBuV/m)	Limit (dBuV/m)	Margin (dB)	Raw (dBuV)	Dist (m)	Condition	Azimuth (°)	Height (m)	Comment	AF (dB)	CL (dB)	PA (dB)
PK	2.3878G	67.77	74.00	-6.23	36.14	3	Vertical	0	1.76	-	27.64	3.99	-
AV	2.3852G	51.14	54.00	-2.86	19.51	3	Vertical	0	1.76	-	27.64	3.99	-
PK	2.4256G	118.37	Inf	-Inf	86.84	3	Vertical	0	1.76	-	27.52	4.01	-
AV	2.4162G	110.11	Inf	-Inf	78.55	3	Vertical	0	1.76	-	27.55	4.01	-



802.11ax HEW20-BF_Nss1,(MCS0)_2TX
2417MHz_TX

25/12/2019



EUT Y_2TX
Setting 81
06-F-L-3
2G PA SKY 85337
#20

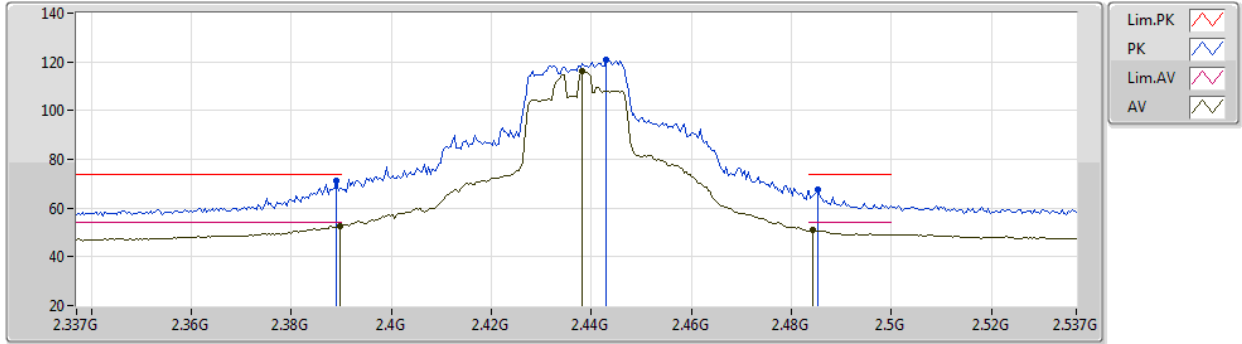
Type	Freq (Hz)	Level (dBuV/m)	Limit (dBuV/m)	Margin (dB)	Raw (dBuV)	Dist (m)	Condition	Azimuth (°)	Height (m)	Comment	AF (dB)	CL (dB)	PA (dB)
PK	2.3898G	64.14	74.00	-9.86	32.52	3	Horizontal	255	1.56	-	27.63	3.99	-
AV	2.3854G	48.51	54.00	-5.49	16.88	3	Horizontal	255	1.56	-	27.64	3.99	-
PK	2.413G	115.52	Inf	-Inf	83.95	3	Horizontal	255	1.56	-	27.56	4.01	-
AV	2.4152G	108.76	Inf	-Inf	77.20	3	Horizontal	255	1.56	-	27.55	4.01	-



802.11ax HEW20-BF_Nss1,(MCS0)_2TX

25/12/2019

2437MHz_TX



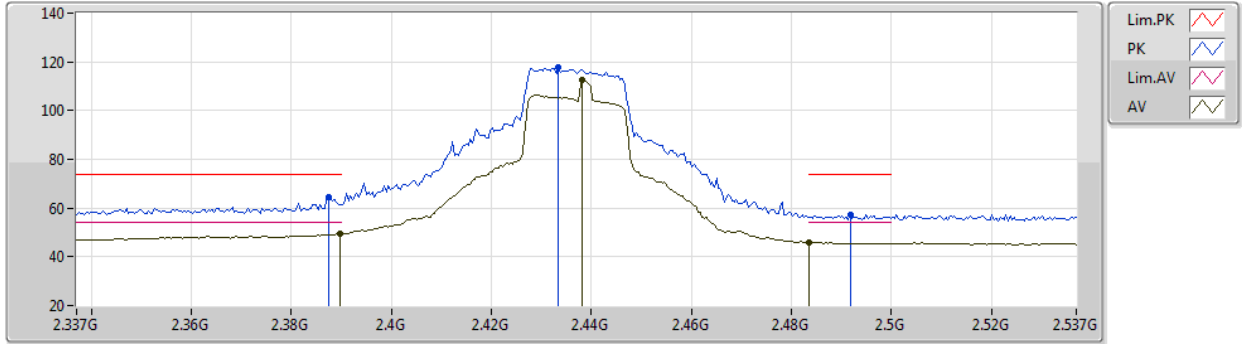
EUT Y_2TX
 Setting 100
 06-F-L-3
 2G PA SKY 85337
 #20

Type	Freq (Hz)	Level (dBuV/m)	Limit (dBuV/m)	Margin (dB)	Raw (dBuV)	Dist (m)	Condition	Azimuth (°)	Height (m)	Comment	AF (dB)	CL (dB)	PA (dB)
PK	2.389G	71.25	74.00	-2.75	39.63	3	Vertical	272	1.43	-	27.63	3.99	-
AV	2.3898G	52.61	54.00	-1.39	20.99	3	Vertical	272	1.43	-	27.63	3.99	-
PK	2.443G	120.67	Inf	-Inf	89.18	3	Vertical	272	1.43	-	27.47	4.02	-
AV	2.4382G	116.34	Inf	-Inf	84.83	3	Vertical	272	1.43	-	27.49	4.02	-
PK	2.4854G	67.78	74.00	-6.22	36.40	3	Vertical	272	1.43	-	27.34	4.04	-
AV	2.4842G	50.80	54.00	-3.20	19.41	3	Vertical	272	1.43	-	27.35	4.04	-



802.11ax HEW20-BF_Nss1,(MCS0)_2TX
2437MHz_TX

25/12/2019



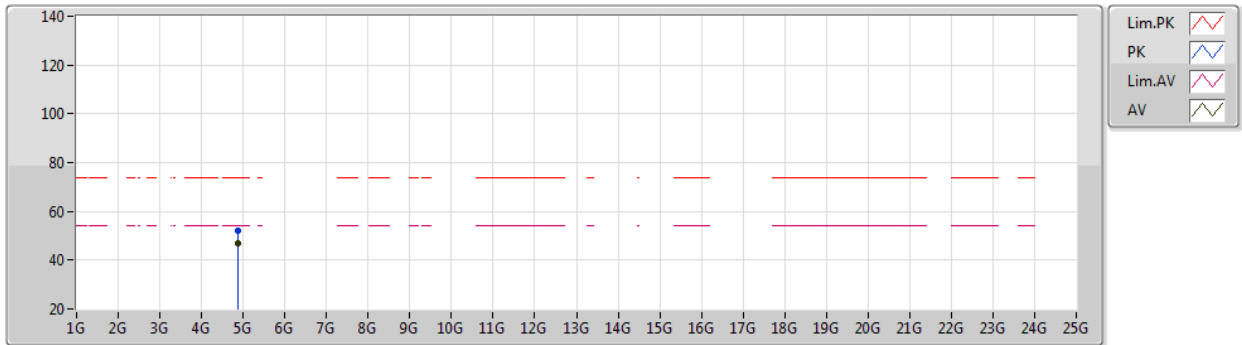
EUT Y_2TX
Setting 100
06-F-L-3
2G PA SKY 85337
#20

Type	Freq (Hz)	Level (dBuV/m)	Limit (dBuV/m)	Margin (dB)	Raw (dBuV)	Dist (m)	Condition	Azimuth (°)	Height (m)	Comment	AF (dB)	CL (dB)	PA (dB)
PK	2.3874G	64.27	74.00	-9.73	32.64	3	Horizontal	240	1.82	-	27.64	3.99	-
AV	2.3898G	49.61	54.00	-4.39	17.99	3	Horizontal	240	1.82	-	27.63	3.99	-
PK	2.4334G	117.56	Inf	-Inf	86.04	3	Horizontal	240	1.82	-	27.50	4.02	-
AV	2.4382G	112.34	Inf	-Inf	80.83	3	Horizontal	240	1.82	-	27.49	4.02	-
PK	2.4918G	57.18	74.00	-16.82	25.81	3	Horizontal	240	1.82	-	27.32	4.05	-
AV	2.4835G	46.06	54.00	-7.94	14.67	3	Horizontal	240	1.82	-	27.35	4.04	-

802.11ax HEW20-BF_Nss1,(MCS0)_2TX

25/12/2019

2437MHz_TX



EUT Y_2TX
 Setting 100
 06-F-L-3
 2G PA SKY 85337
 #20

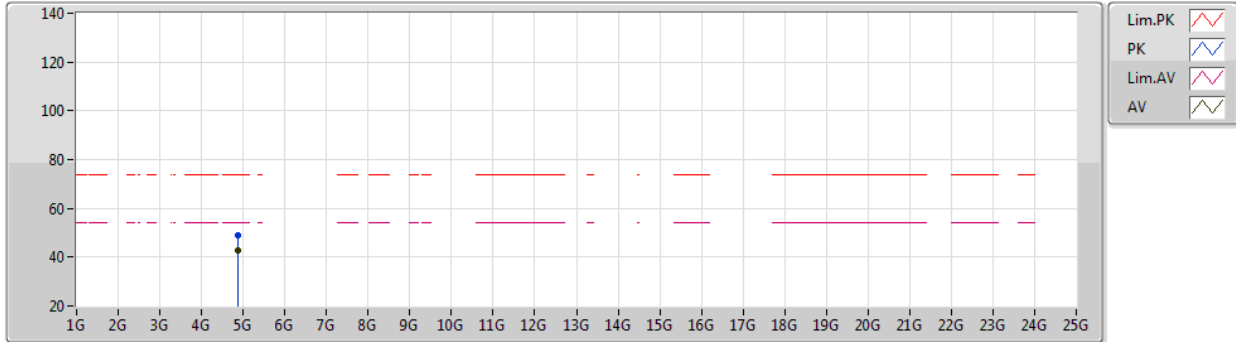
Type	Freq (Hz)	Level (dBuV/m)	Limit (dBuV/m)	Margin (dB)	Raw (dBuV)	Dist (m)	Condition	Azimuth (°)	Height (m)	Comment	AF (dB)	CL (dB)	PA (dB)
PK	4.87412G	51.87	74.00	-22.13	47.04	3	Vertical	192	2.33	-	31.07	5.40	31.64
AV	4.87399G	47.07	54.00	-6.93	42.24	3	Vertical	192	2.33	-	31.07	5.40	31.64



802.11ax HEW20-BF_Nss1,(MCS0)_2TX

25/12/2019

2437MHz_TX

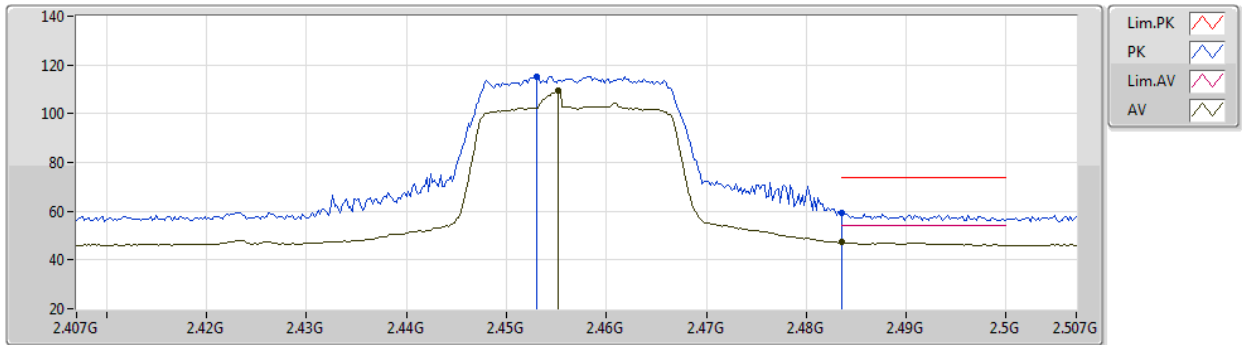


EUT Y_2TX
 Setting 100
 06-F-L-3
 2G PA SKY 85337
 #20

Type	Freq (Hz)	Level (dBuV/m)	Limit (dBuV/m)	Margin (dB)	Raw (dBuV)	Dist (m)	Condition	Azimuth (°)	Height (m)	Comment	AF (dB)	CL (dB)	PA (dB)
PK	4.87404G	49.11	74.00	-24.89	44.28	3	Horizontal	87	1.04	-	31.07	5.40	31.64
AV	4.87398G	42.86	54.00	-11.14	38.03	3	Horizontal	87	1.04	-	31.07	5.40	31.64

802.11ax HEW20-BF_Nss1,(MCS0)_2TX
2457MHz_TX

25/12/2019

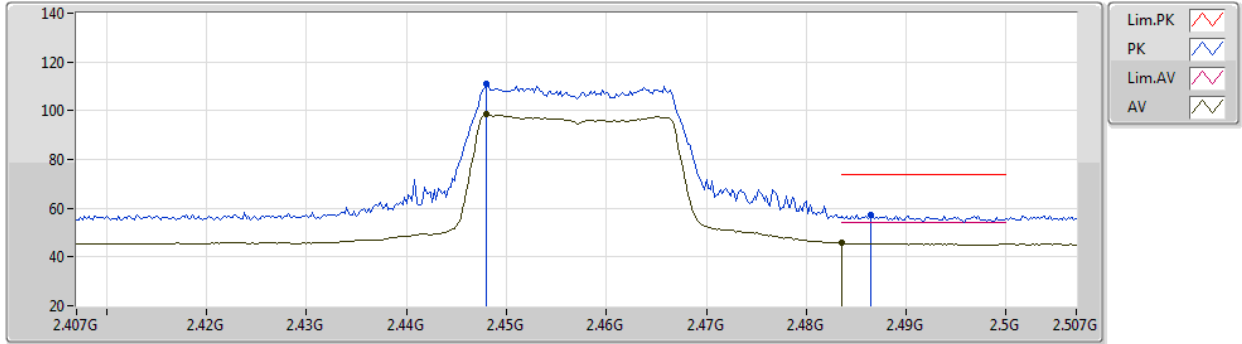


EUT Y_2TX
Setting 73
06-F-L-3
2G PA SKY 85337
#20

Type	Freq (Hz)	Level (dBuV/m)	Limit (dBuV/m)	Margin (dB)	Raw (dBuV)	Dist (m)	Condition	Azimuth (°)	Height (m)	Comment	AF (dB)	CL (dB)	PA (dB)
PK	2.453G	115.37	Inf	-Inf	83.90	3	Vertical	276	1.08	-	27.44	4.03	-
AV	2.4552G	109.48	Inf	-Inf	78.02	3	Vertical	276	1.08	-	27.43	4.03	-
PK	2.4835G	59.46	74.00	-14.54	28.07	3	Vertical	276	1.08	-	27.35	4.04	-
AV	2.4836G	47.19	54.00	-6.81	15.80	3	Vertical	276	1.08	-	27.35	4.04	-

802.11ax HEW20-BF_Nss1,(MCS0)_2TX
2457MHz_TX

25/12/2019



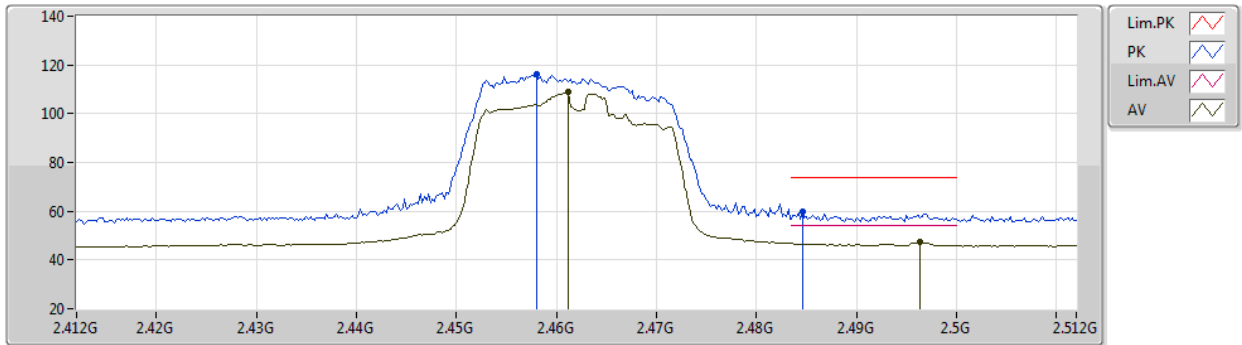
EUT Y_2TX
Setting 73
06-F-L-3
2G PA SKY 85337
#20

Type	Freq (Hz)	Level (dBuV/m)	Limit (dBuV/m)	Margin (dB)	Raw (dBuV)	Dist (m)	Condition	Azimuth (°)	Height (m)	Comment	AF (dB)	CL (dB)	PA (dB)
PK	2.448G	111.28	Inf	-Inf	79.80	3	Horizontal	47	1.80	-	27.46	4.02	-
AV	2.448G	98.40	Inf	-Inf	66.92	3	Horizontal	47	1.80	-	27.46	4.02	-
PK	2.4864G	57.30	74.00	-16.70	25.92	3	Horizontal	47	1.80	-	27.34	4.04	-
AV	2.4836G	45.74	54.00	-8.26	14.35	3	Horizontal	47	1.80	-	27.35	4.04	-

802.11ax HEW20-BF_Nss1,(MCS0)_2TX

25/12/2019

2462MHz_TX



EUT Y_2TX
 Setting 69
 06-F-L-3
 2G PA SKY 85337
 #20

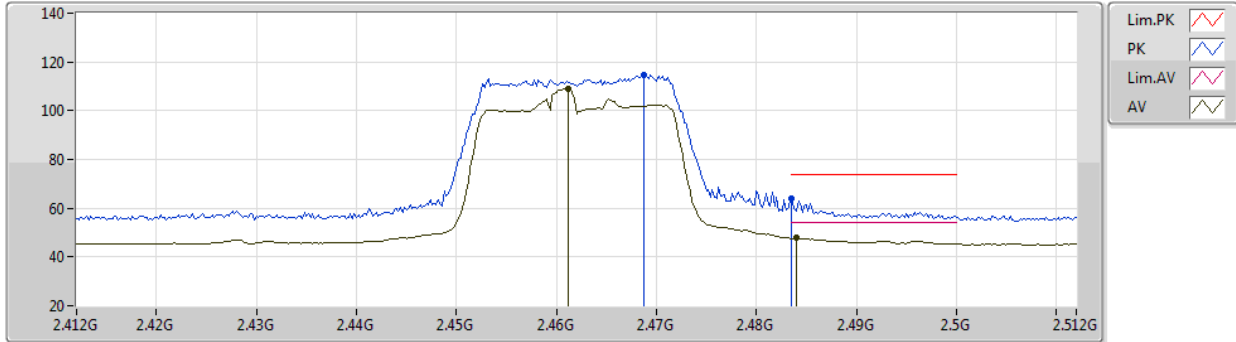
Type	Freq (Hz)	Level (dBuV/m)	Limit (dBuV/m)	Margin (dB)	Raw (dBuV)	Dist (m)	Condition	Azimuth (°)	Height (m)	Comment	AF (dB)	CL (dB)	PA (dB)
PK	2.458G	116.35	Inf	-Inf	84.89	3	Vertical	65	1.54	-	27.43	4.03	-
AV	2.4612G	108.85	Inf	-Inf	77.40	3	Vertical	65	1.54	-	27.42	4.03	-
PK	2.4846G	60.02	74.00	-13.98	28.63	3	Vertical	65	1.54	-	27.35	4.04	-
AV	2.4964G	47.30	54.00	-6.70	15.94	3	Vertical	65	1.54	-	27.31	4.05	-



802.11ax HEW20-BF_Nss1,(MCS0)_2TX

25/12/2019

2462MHz_TX



EUT Y_2TX
 Setting 69
 06-F-L-3
 2G PA SKY 85337
 #20

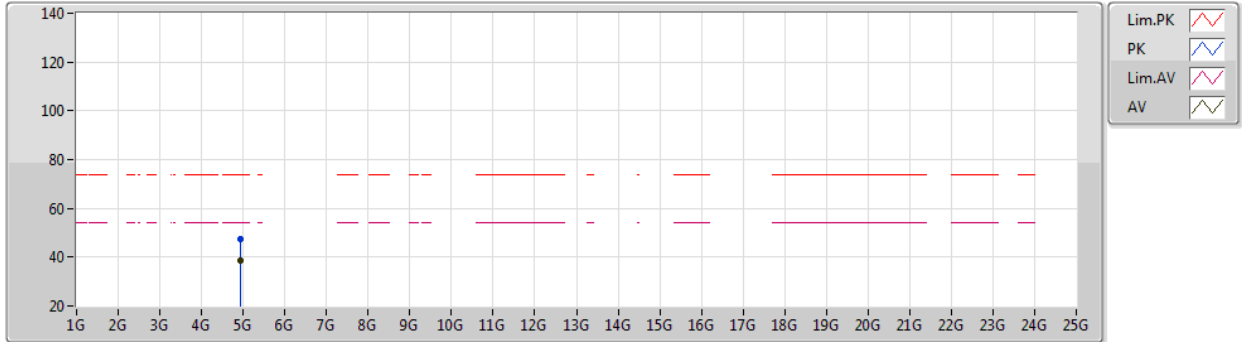
Type	Freq (Hz)	Level (dBuV/m)	Limit (dBuV/m)	Margin (dB)	Raw (dBuV)	Dist (m)	Condition	Azimuth (°)	Height (m)	Comment	AF (dB)	CL (dB)	PA (dB)
PK	2.4688G	114.64	Inf	-Inf	83.22	3	Horizontal	44	3.00	-	27.39	4.03	-
AV	2.4612G	109.17	Inf	-Inf	77.72	3	Horizontal	44	3.00	-	27.42	4.03	-
PK	2.4835G	63.87	74.00	-10.13	32.48	3	Horizontal	44	3.00	-	27.35	4.04	-
AV	2.484G	47.81	54.00	-6.19	16.42	3	Horizontal	44	3.00	-	27.35	4.04	-



802.11ax HEW20-BF_Nss1,(MCS0)_2TX

25/12/2019

2462MHz_TX



EUT Y_2TX
 Setting 69
 06-F-L-3
 2G PA SKY 85337
 #20

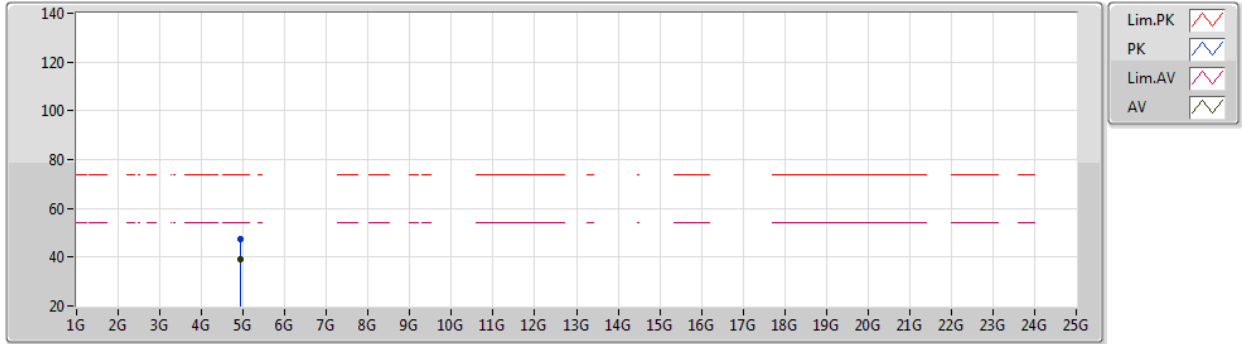
Type	Freq (Hz)	Level (dBuV/m)	Limit (dBuV/m)	Margin (dB)	Raw (dBuV)	Dist (m)	Condition	Azimuth (°)	Height (m)	Comment	AF (dB)	CL (dB)	PA (dB)
PK	4.92392G	47.17	74.00	-26.83	42.10	3	Vertical	143	2.85	-	31.20	5.48	31.61
AV	4.924G	38.67	54.00	-15.33	33.60	3	Vertical	143	2.85	-	31.20	5.48	31.61



802.11ax HEW20-BF_Nss1,(MCS0)_2TX

25/12/2019

2462MHz_TX



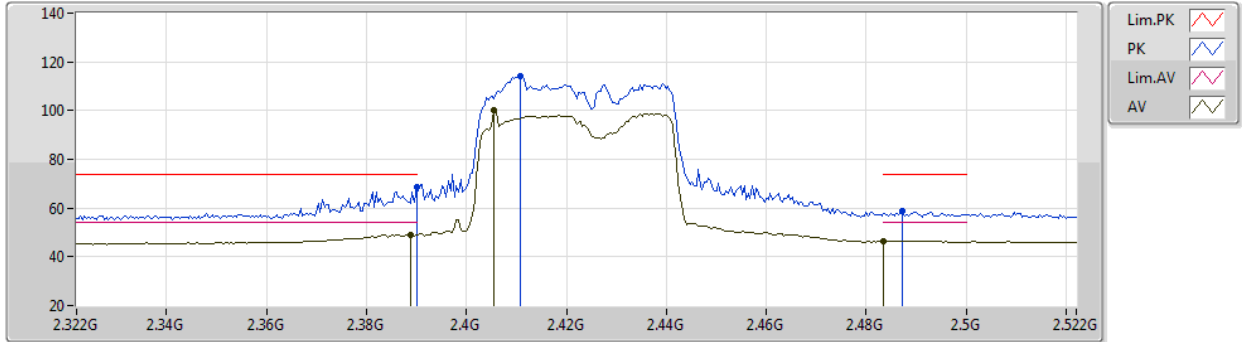
EUT Y_2TX
 Setting 69
 06-F-L-3
 2G PA SKY 85337
 #20

Type	Freq (Hz)	Level (dBuV/m)	Limit (dBuV/m)	Margin (dB)	Raw (dBuV)	Dist (m)	Condition	Azimuth (°)	Height (m)	Comment	AF (dB)	CL (dB)	PA (dB)
PK	4.92406G	47.37	74.00	-26.63	42.30	3	Horizontal	143	2.85	-	31.20	5.48	31.61
AV	4.92406G	38.94	54.00	-15.06	33.87	3	Horizontal	143	2.85	-	31.20	5.48	31.61



802.11ax HEW40-BF_Nss1,(MCS0)_2TX
2422MHz_TX

25/12/2019



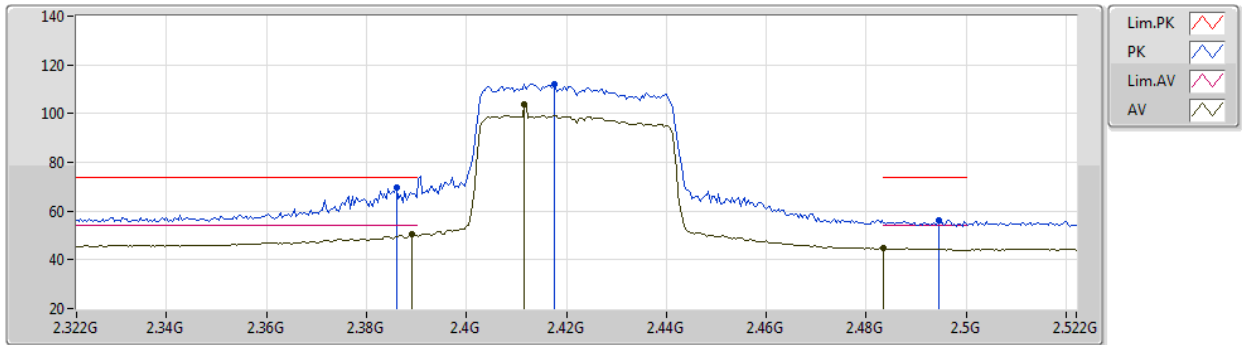
EUT Y_2TX
Setting 75
06-F-L-3
2G PA SKY 85337
#20

Type	Freq (Hz)	Level (dBuV/m)	Limit (dBuV/m)	Margin (dB)	Raw (dBuV)	Dist (m)	Condition	Azimuth (°)	Height (m)	Comment	AF (dB)	CL (dB)	PA (dB)
PK	2.39G	68.45	74.00	-5.55	36.82	3	Vertical	40	1.12	-	27.63	4.00	-
AV	2.3888G	49.19	54.00	-4.81	17.57	3	Vertical	40	1.12	-	27.63	3.99	-
PK	2.4108G	114.08	Inf	-Inf	82.50	3	Vertical	40	1.12	-	27.57	4.01	-
AV	2.4056G	99.96	Inf	-Inf	68.38	3	Vertical	40	1.12	-	27.58	4.00	-
PK	2.4872G	58.61	74.00	-15.39	27.23	3	Vertical	40	1.12	-	27.34	4.04	-
AV	2.4835G	46.47	54.00	-7.53	15.08	3	Vertical	40	1.12	-	27.35	4.04	-



802.11ax HEW40-BF_Nss1,(MCS0)_2TX
2422MHz_TX

25/12/2019



EUT Y_2TX
Setting 75
06-F-L-3
2G PA SKY 85337
#20

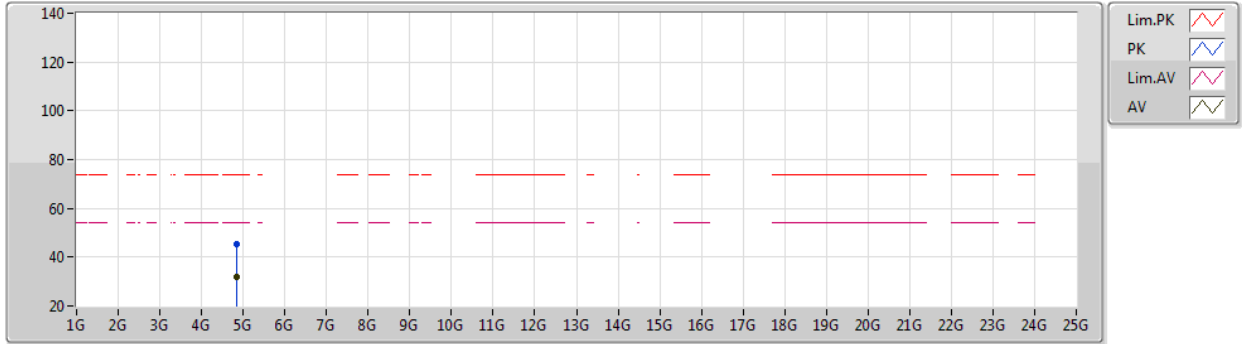
Type	Freq (Hz)	Level (dBuV/m)	Limit (dBuV/m)	Margin (dB)	Raw (dBuV)	Dist (m)	Condition	Azimuth (°)	Height (m)	Comment	AF (dB)	CL (dB)	PA (dB)
PK	2.386G	69.74	74.00	-4.26	38.11	3	Horizontal	240	1.03	-	27.64	3.99	-
AV	2.3892G	50.26	54.00	-3.74	18.64	3	Horizontal	240	1.03	-	27.63	3.99	-
PK	2.4176G	112.17	Inf	-Inf	80.61	3	Horizontal	240	1.03	-	27.55	4.01	-
AV	2.4116G	104.00	Inf	-Inf	72.42	3	Horizontal	240	1.03	-	27.57	4.01	-
PK	2.4944G	56.18	74.00	-17.82	24.81	3	Horizontal	240	1.03	-	27.32	4.05	-
AV	2.4835G	44.69	54.00	-9.31	13.30	3	Horizontal	240	1.03	-	27.35	4.04	-



802.11ax HEW40-BF_Nss1,(MCS0)_2TX

25/12/2019

2422MHz_TX



EUT Y_2TX
 Setting 75
 06-F-L-3
 2G PA SKY 85337
 #20

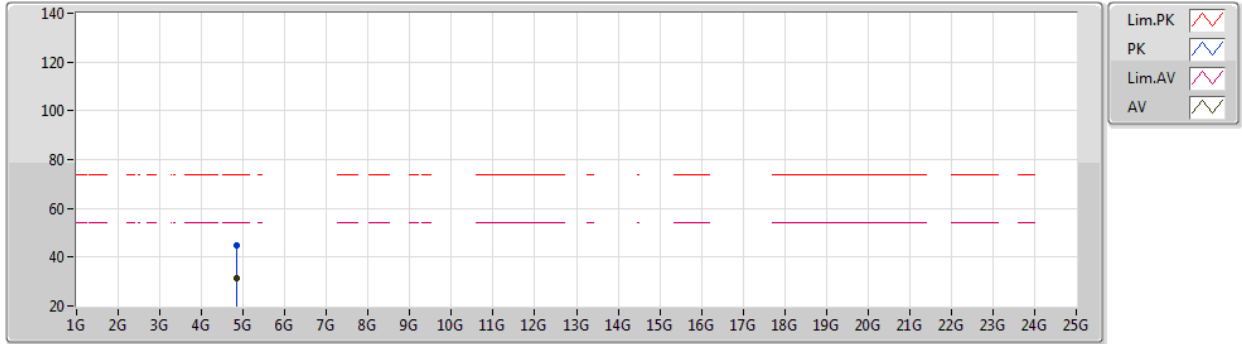
Type	Freq (Hz)	Level (dBuV/m)	Limit (dBuV/m)	Margin (dB)	Raw (dBuV)	Dist (m)	Condition	Azimuth (°)	Height (m)	Comment	AF (dB)	CL (dB)	PA (dB)
PK	4.84332G	45.46	74.00	-28.54	40.71	3	Vertical	194	1.62	-	31.04	5.36	31.65
AV	4.84338G	31.66	54.00	-22.34	26.91	3	Vertical	194	1.62	-	31.04	5.36	31.65



802.11ax HEW40-BF_Nss1,(MCS0)_2TX

25/12/2019

2422MHz_TX



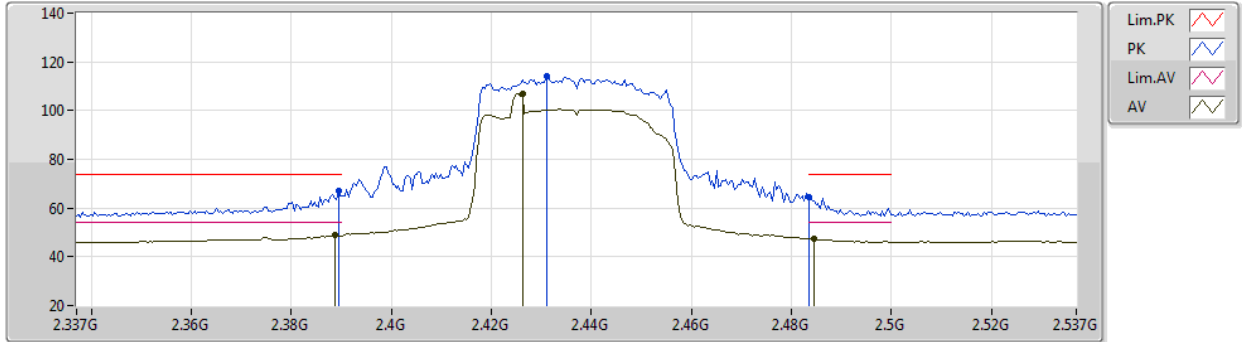
EUT Y_2TX
 Setting 75
 06-F-L-3
 2G PA SKY 85337
 #20

Type	Freq (Hz)	Level (dBuV/m)	Limit (dBuV/m)	Margin (dB)	Raw (dBuV)	Dist (m)	Condition	Azimuth (°)	Height (m)	Comment	AF (dB)	CL (dB)	PA (dB)
PK	4.84335G	44.78	74.00	-29.22	40.03	3	Horizontal	83	2.13	-	31.04	5.36	31.65
AV	4.8432G	31.60	54.00	-22.40	26.85	3	Horizontal	83	2.13	-	31.04	5.36	31.65



802.11ax HEW40-BF_Nss1,(MCS0)_2TX
2437MHz_TX

25/12/2019



EUT Y_2TX
Setting 81
06-F-L-3
2G PA SKY 85337
#20

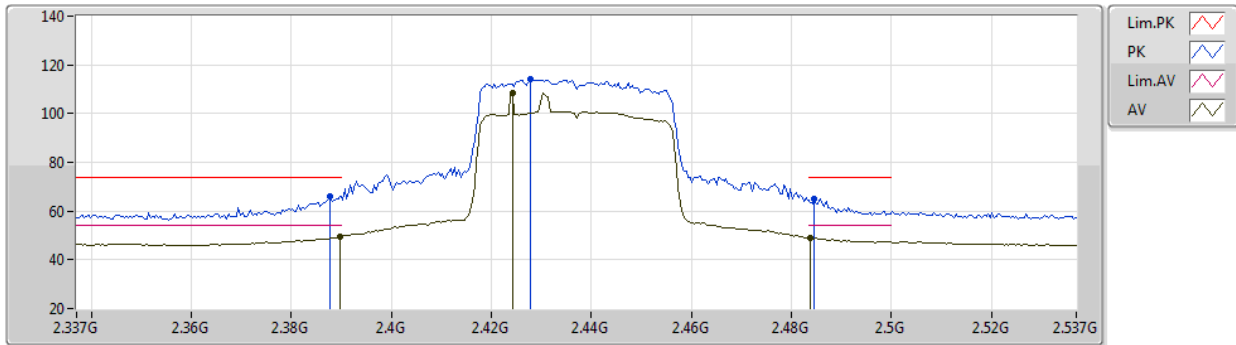
Type	Freq (Hz)	Level (dBuV/m)	Limit (dBuV/m)	Margin (dB)	Raw (dBuV)	Dist (m)	Condition	Azimuth (°)	Height (m)	Comment	AF (dB)	CL (dB)	PA (dB)
PK	2.3894G	66.87	74.00	-7.13	35.25	3	Vertical	360	3.00	-	27.63	3.99	-
AV	2.3886G	48.94	54.00	-5.06	17.32	3	Vertical	360	3.00	-	27.63	3.99	-
PK	2.431G	114.01	Inf	-Inf	82.48	3	Vertical	360	3.00	-	27.51	4.02	-
AV	2.4262G	107.01	Inf	-Inf	75.48	3	Vertical	360	3.00	-	27.52	4.01	-
PK	2.4835G	64.57	74.00	-9.43	33.18	3	Vertical	360	3.00	-	27.35	4.04	-
AV	2.4846G	47.41	54.00	-6.59	16.02	3	Vertical	360	3.00	-	27.35	4.04	-



802.11ax HEW40-BF_Nss1,(MCS0)_2TX

25/12/2019

2437MHz_TX



EUT_Y_2TX
 Setting 81
 06-F-L-3
 2G PA SKY 85337
 #20

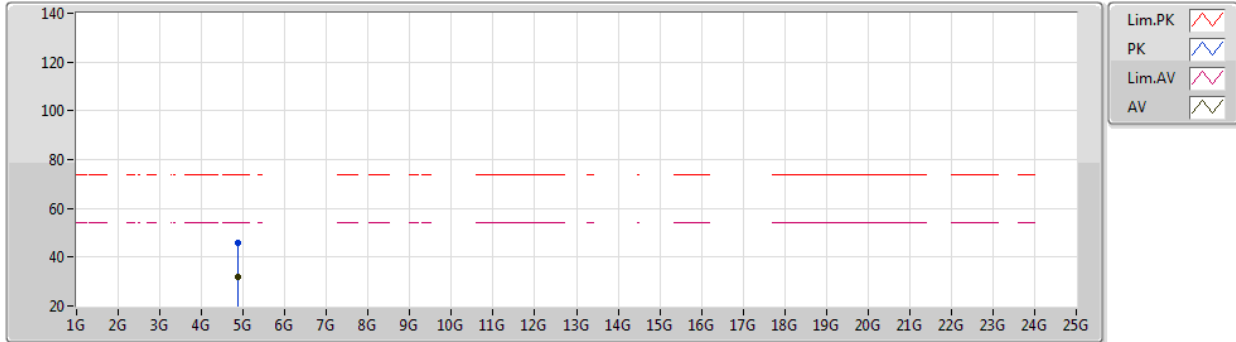
Type	Freq (Hz)	Level (dBuV/m)	Limit (dBuV/m)	Margin (dB)	Raw (dBuV)	Dist (m)	Condition	Azimuth (°)	Height (m)	Comment	AF (dB)	CL (dB)	PA (dB)
PK	2.3878G	66.00	74.00	-8.00	34.37	3	Horizontal	51	2.78	-	27.64	3.99	-
AV	2.3898G	49.50	54.00	-4.50	17.88	3	Horizontal	51	2.78	-	27.63	3.99	-
PK	2.4278G	113.94	Inf	-Inf	82.41	3	Horizontal	51	2.78	-	27.52	4.01	-
AV	2.4242G	108.42	Inf	-Inf	76.88	3	Horizontal	51	2.78	-	27.53	4.01	-
PK	2.4846G	65.24	74.00	-8.76	33.85	3	Horizontal	51	2.78	-	27.35	4.04	-
AV	2.4838G	49.12	54.00	-4.88	17.73	3	Horizontal	51	2.78	-	27.35	4.04	-



802.11ax HEW40-BF_Nss1,(MCS0)_2TX

25/12/2019

2437MHz_TX



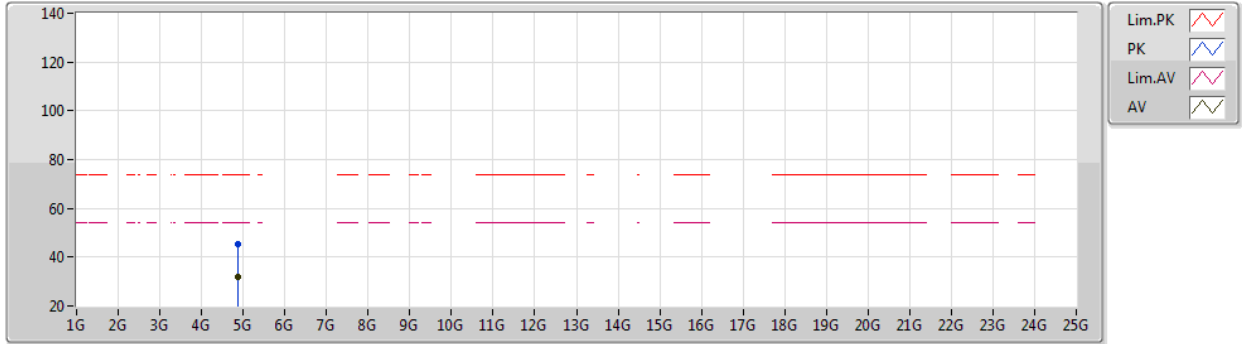
EUT Y_2TX
 Setting 81
 06-F-L-3
 2G PA SKY 85337
 #20

Type	Freq (Hz)	Level (dBuV/m)	Limit (dBuV/m)	Margin (dB)	Raw (dBuV)	Dist (m)	Condition	Azimuth (°)	Height (m)	Comment	AF (dB)	CL (dB)	PA (dB)
PK	4.87446G	45.67	74.00	-28.33	40.84	3	Vertical	3	1.45	-	31.07	5.40	31.64
AV	4.87338G	31.95	54.00	-22.05	27.12	3	Vertical	3	1.45	-	31.07	5.40	31.64



802.11ax HEW40-BF_Nss1,(MCS0)_2TX
2437MHz_TX

25/12/2019



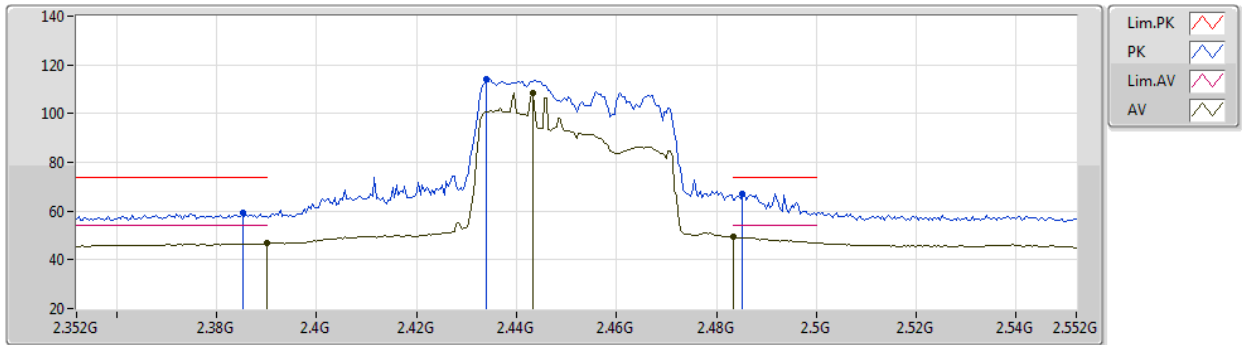
EUT Y_2TX
Setting 81
06-F-L-3
2G PA SKY 85337
#20

Type	Freq (Hz)	Level (dBuV/m)	Limit (dBuV/m)	Margin (dB)	Raw (dBuV)	Dist (m)	Condition	Azimuth (°)	Height (m)	Comment	AF (dB)	CL (dB)	PA (dB)
PK	4.87465G	45.49	74.00	-28.51	40.66	3	Horizontal	134	1.58	-	31.07	5.40	31.64
AV	4.87485G	32.01	54.00	-21.99	27.18	3	Horizontal	134	1.58	-	31.07	5.40	31.64



802.11ax HEW40-BF_Nss1,(MCS0)_2TX
2452MHz_TX

25/12/2019



EUT Y_2TX
Setting 74
06-F-L-3
2G PA SKY 85337
#20

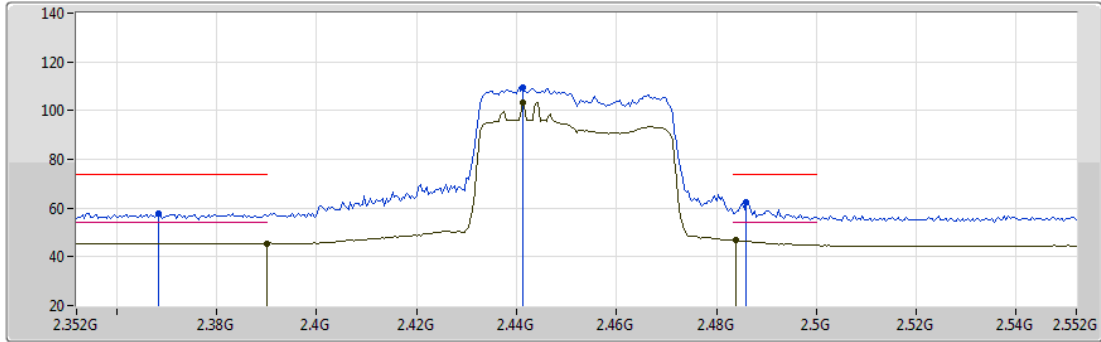
Type	Freq (Hz)	Level (dBuV/m)	Limit (dBuV/m)	Margin (dB)	Raw (dBuV)	Dist (m)	Condition	Azimuth (°)	Height (m)	Comment	AF (dB)	CL (dB)	PA (dB)
PK	2.3852G	59.14	74.00	-14.86	27.51	3	Vertical	14	1.39	-	27.64	3.99	-
AV	2.39G	46.66	54.00	-7.34	15.03	3	Vertical	14	1.39	-	27.63	4.00	-
PK	2.434G	114.11	Inf	-Inf	82.59	3	Vertical	14	1.39	-	27.50	4.02	-
AV	2.4432G	108.50	Inf	-Inf	77.01	3	Vertical	14	1.39	-	27.47	4.02	-
PK	2.4852G	67.30	74.00	-6.70	35.92	3	Vertical	14	1.39	-	27.34	4.04	-
AV	2.4835G	49.26	54.00	-4.74	17.87	3	Vertical	14	1.39	-	27.35	4.04	-



802.11ax HEW40-BF_Nss1,(MCS0)_2TX

25/12/2019

2452MHz_TX



EUT Y_2TX
 Setting 74
 06-F-L-3
 2G PA SKY 85337
 #20

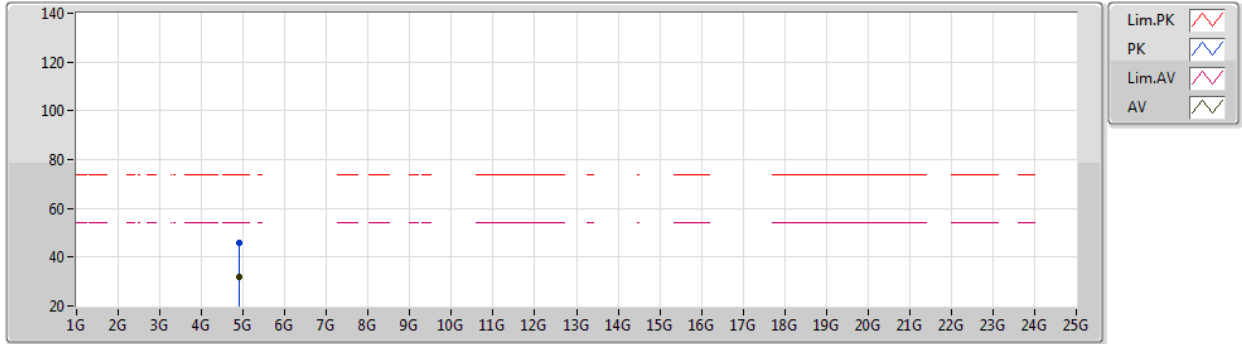
Type	Freq (Hz)	Level (dBuV/m)	Limit (dBuV/m)	Margin (dB)	Raw (dBuV)	Dist (m)	Condition	Azimuth (°)	Height (m)	Comment	AF (dB)	CL (dB)	PA (dB)
PK	2.3684G	57.85	74.00	-16.15	26.18	3	Horizontal	269	1.77	-	27.69	3.98	-
AV	2.39G	45.60	54.00	-8.40	13.97	3	Horizontal	269	1.77	-	27.63	4.00	-
PK	2.4412G	109.53	Inf	-Inf	78.03	3	Horizontal	269	1.77	-	27.48	4.02	-
AV	2.4412G	103.21	Inf	-Inf	71.71	3	Horizontal	269	1.77	-	27.48	4.02	-
PK	2.486G	62.47	74.00	-11.53	31.09	3	Horizontal	269	1.77	-	27.34	4.04	-
AV	2.484G	46.75	54.00	-7.25	15.36	3	Horizontal	269	1.77	-	27.35	4.04	-



802.11ax HEW40-BF_Nss1,(MCS0)_2TX

25/12/2019

2452MHz_TX



EUT Y_2TX
 Setting 74
 06-F-L-3
 2G PA SKY 85337
 #20

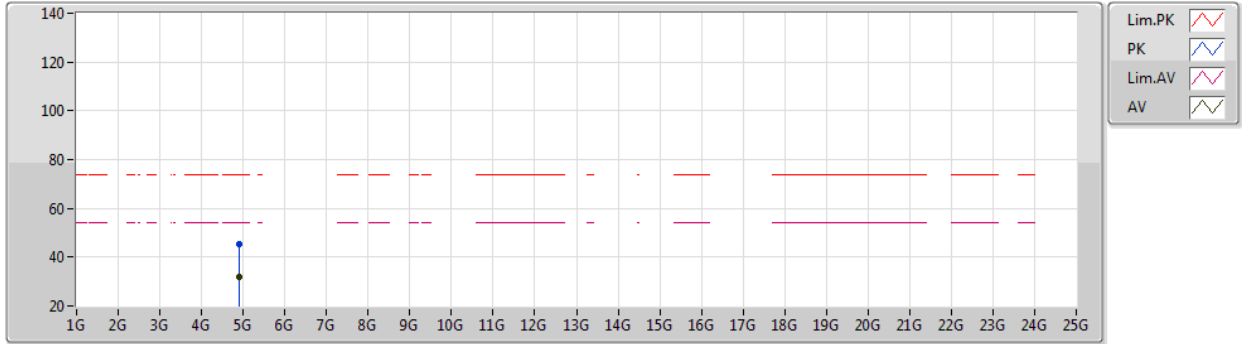
Type	Freq (Hz)	Level (dBuV/m)	Limit (dBuV/m)	Margin (dB)	Raw (dBuV)	Dist (m)	Condition	Azimuth (°)	Height (m)	Comment	AF (dB)	CL (dB)	PA (dB)
PK	4.90304G	45.64	74.00	-28.36	40.71	3	Vertical	61	1.96	-	31.11	5.44	31.62
AV	4.90378G	31.83	54.00	-22.17	26.88	3	Vertical	61	1.96	-	31.12	5.45	31.62



802.11ax HEW40-BF_Nss1,(MCS0)_2TX

25/12/2019

2452MHz_TX



EUT Y_2TX
 Setting 74
 06-F-L-3
 2G PA SKY 85337
 #20

Type	Freq (Hz)	Level (dBuV/m)	Limit (dBuV/m)	Margin (dB)	Raw (dBuV)	Dist (m)	Condition	Azimuth (°)	Height (m)	Comment	AF (dB)	CL (dB)	PA (dB)
PK	4.90412G	45.24	74.00	-28.76	40.29	3	Horizontal	142	1.77	-	31.12	5.45	31.62
AV	4.90372G	31.78	54.00	-22.22	26.84	3	Horizontal	142	1.77	-	31.11	5.45	31.62

