

#01_WCDMA II_RMC 12.2Kbps_Back_18mm_Ch9262

Communication System: UMTS-FDD; Frequency: 1852.400 MHz

Medium: HSL_1900_231113 Medium parameters used: $f = 1852.400$ MHz; $\sigma = 1.38$ S/m; $\epsilon_r = 39.0$

Ambient Temperature: 23.7°C; Liquid Temperature: 22.7°C

DASY6 Configuration:

- Probe: EX3DV4 - SN3642; ConvF(7.88, 7.88, 7.88); Calibrated: 2023-04-26
- Sensor-Surface: 1.4 mm
- Electronics: DAE4 Sn854; Calibrated: 2023-08-17
- Phantom: ELI V5.0 (20deg probe tilt); Serial: 1238-; Section: Flat
- Measurement Software: 16.2.4.2524
- UID: WCDMA, 10011-CAC

Area Scan (120.0 mm x 150.0 mm): Measurement Grid: 15.0 mm x 15.0 mm

SAR (1g) = 0.022 W/kg; SAR (10g) = 0.012 W/kg;

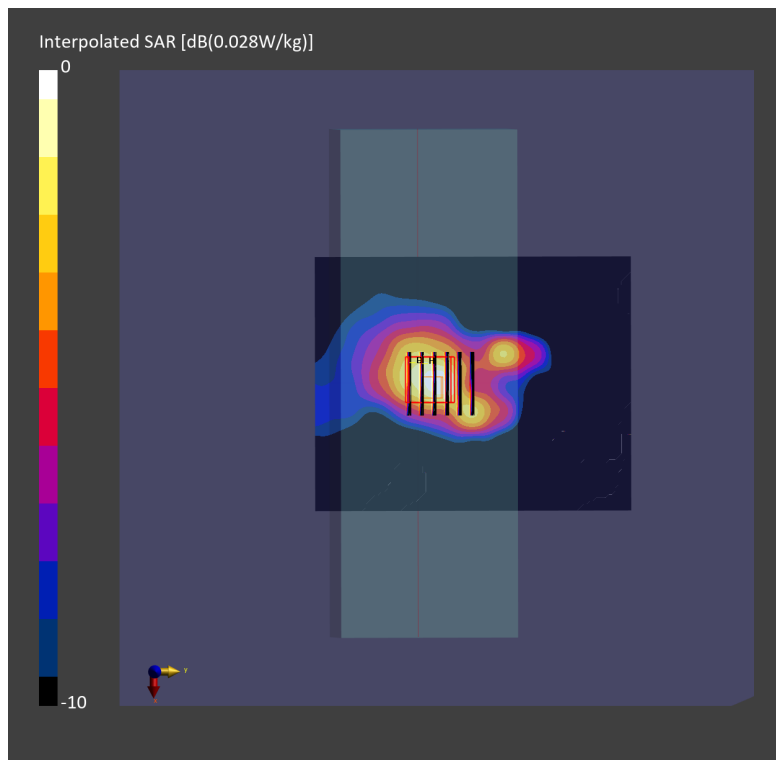
Zoom Scan (30.0 mm x 30.0 mm x 30.0 mm): Measurement Grid: 6.0 mm x 6.0 mm x 1.5 mm

Power Drift = -0.12 dB

SAR (1g) = 0.030 W/kg; SAR (8g) = 0.014 W/kg; SAR (10g) = 0.012 W/kg

Smallest distance from peaks to all points 3 dB below = 8.8 mm

Ratio of SAR at M2 to SAR at M1 = 51.4 %



#02_WCDMA IV_RMC 12.2Kbps_Back_18mm_Ch1413

Communication System: UMTS-FDD; Frequency: 1732.600 MHz

Medium: HSL_1750_231113 Medium parameters used: $f = 1732.600$ MHz; $\sigma = 1.38$ S/m; $\epsilon_r = 40.5$

Ambient Temperature: 23.7°C; Liquid Temperature: 22.7°C

DASY6 Configuration:

- Probe: EX3DV4 - SN3642; ConvF(8.16, 8.16, 8.16); Calibrated: 2023-04-26
- Sensor-Surface: 1.4 mm
- Electronics: DAE4 Sn854; Calibrated: 2023-08-17
- Phantom: ELI V5.0 (20deg probe tilt); Serial: 1238-; Section: Flat
- Measurement Software: 16.2.4.2524
- UID: WCDMA, 10011-CAC

Area Scan (120.0 mm x 150.0 mm): Measurement Grid: 15.0 mm x 15.0 mm

SAR (1g) = 0.010 W/kg; SAR (10g) = 0.005 W/kg;

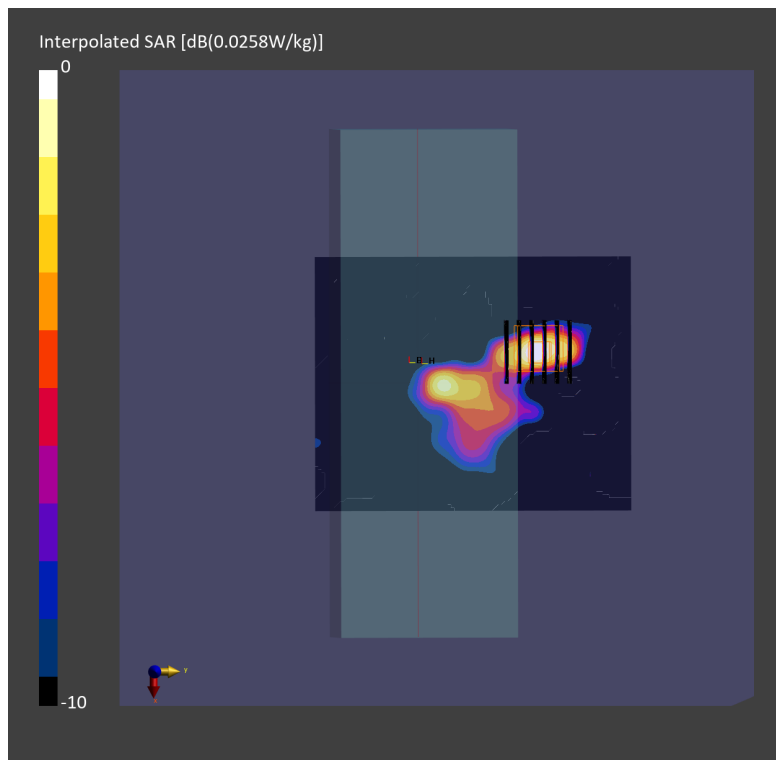
Zoom Scan (30.0 mm x 30.0 mm x 30.0 mm): Measurement Grid: 6.0 mm x 6.0 mm x 1.5 mm

Power Drift = 0.01 dB

SAR (1g) = 0.011 W/kg; SAR (8g) = 0.005 W/kg; SAR (10g) = 0.005 W/kg

Smallest distance from peaks to all points 3 dB below = 8.0 mm

Ratio of SAR at M2 to SAR at M1 = 71.6 %



#03_WCDMA V_RMC 12.2Kbps_Back_18mm_Ch4132

Communication System: UMTS-FDD; Frequency: 826.400 MHz

Medium: HSL_850_231113 Medium parameters used: $f = 826.400$ MHz; $\sigma = 0.925$ S/m; $\epsilon_r = 43.0$

Ambient Temperature: 23.7°C; Liquid Temperature: 22.7°C

DASY6 Configuration:

- Probe: EX3DV4 - SN3642; ConvF(8.7, 8.7, 8.7); Calibrated: 2023-04-26
- Sensor-Surface: 1.4 mm
- Electronics: DAE4 Sn854; Calibrated: 2023-08-17
- Phantom: ELI V5.0 (20deg probe tilt); Serial: 1238-; Section: Flat
- Measurement Software: 16.2.4.2524
- UID: WCDMA, 10011-CAC

Area Scan (120.0 mm x 150.0 mm): Measurement Grid: 15.0 mm x 15.0 mm

SAR (1g) = 0.036 W/kg; SAR (10g) = 0.018 W/kg;

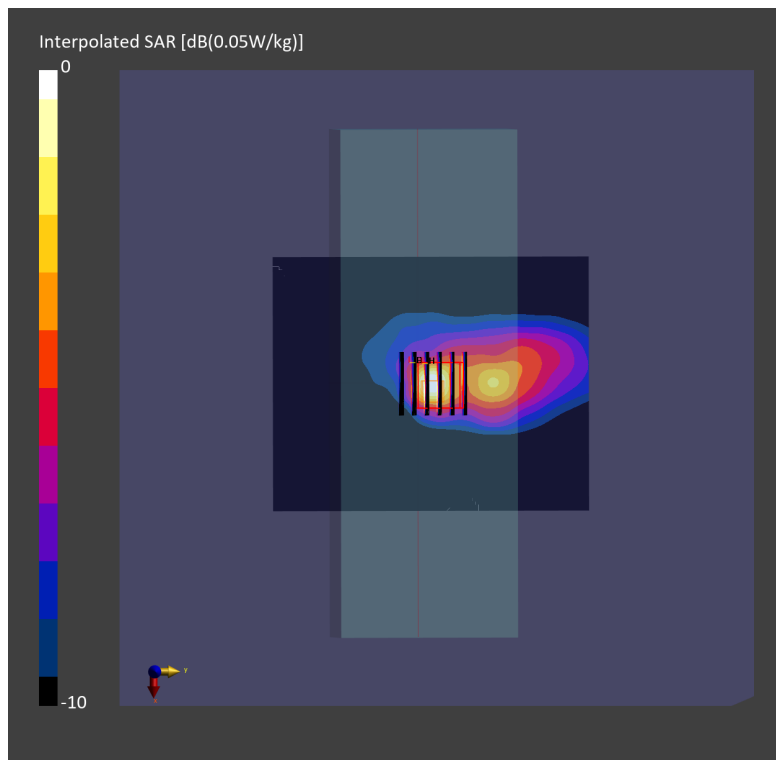
Zoom Scan (30.0 mm x 30.0 mm x 30.0 mm): Measurement Grid: 6.0 mm x 6.0 mm x 1.5 mm

Power Drift = 0.08 dB

SAR (1g) = 0.043 W/kg; SAR (8g) = 0.016 W/kg; SAR (10g) = 0.014 W/kg

Smallest distance from peaks to all points 3 dB below = 8.4 mm

Ratio of SAR at M2 to SAR at M1 = 49.8 %



#04_LTE Band 2_20M_QPSK_1_0_Back_18mm_Ch18700

Communication System: LTE-FDD; Frequency: 1860.000 MHz

Medium: HSL_1900_231113 Medium parameters used: $f = 1860.000$ MHz; $\sigma = 1.40$ S/m; $\epsilon_r = 39.2$

Ambient Temperature: 23.7°C; Liquid Temperature: 22.7°C

DASY6 Configuration:

- Probe: EX3DV4 - SN3642; ConvF(7.88, 7.88, 7.88); Calibrated: 2023-04-26
- Sensor-Surface: 1.4 mm
- Electronics: DAE4 Sn854; Calibrated: 2023-08-17
- Phantom: ELI V5.0 (20deg probe tilt); Serial: 1238-; Section: Flat
- Measurement Software: 16.2.4.2524
- UID: LTE-FDD, 10169-CAF

Area Scan (120.0 mm x 150.0 mm): Measurement Grid: 15.0 mm x 15.0 mm

SAR (1g) = 0.022 W/kg; SAR (10g) = 0.012 W/kg;

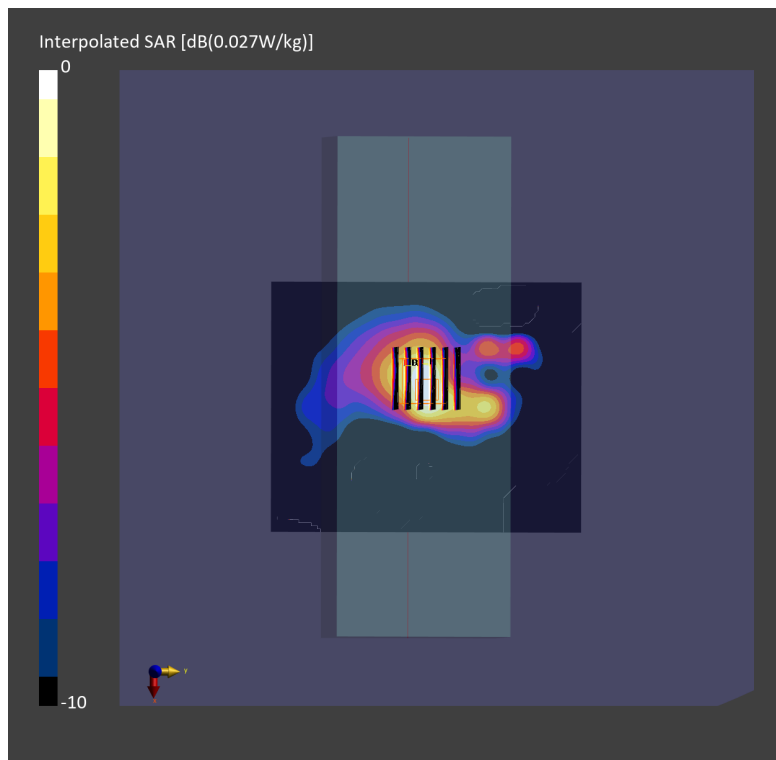
Zoom Scan (30.0 mm x 30.0 mm x 30.0 mm): Measurement Grid: 6.0 mm x 6.0 mm x 1.5 mm

Power Drift = 0.16 dB

SAR (1g) = 0.028 W/kg; SAR (8g) = 0.012 W/kg; SAR (10g) = 0.011 W/kg

Smallest distance from peaks to all points 3 dB below = 8.0 mm

Ratio of SAR at M2 to SAR at M1 = 51.3 %



#05_LTE Band 5_10M_QPSK_1_0_Back_18mm_Ch20525

Communication System: LTE-FDD; Frequency: 836.500 MHz

Medium: HSL_850_231113 Medium parameters used: $f = 836.500$ MHz; $\sigma = 0.927$ S/m; $\epsilon_r = 43.1$

Ambient Temperature: 23.7°C; Liquid Temperature: 22.7°C

DASY6 Configuration:

- Probe: EX3DV4 - SN3642; ConvF(8.7, 8.7, 8.7); Calibrated: 2023-04-26
- Sensor-Surface: 1.4 mm
- Electronics: DAE4 Sn854; Calibrated: 2023-08-17
- Phantom: ELI V5.0 (20deg probe tilt); Serial: 1238-; Section: Flat
- Measurement Software: 16.2.4.2524
- UID: LTE-FDD, 10175-CAH

Area Scan (120.0 mm x 150.0 mm): Measurement Grid: 15.0 mm x 15.0 mm

SAR (1g) = 0.027 W/kg; SAR (10g) = 0.018 W/kg;

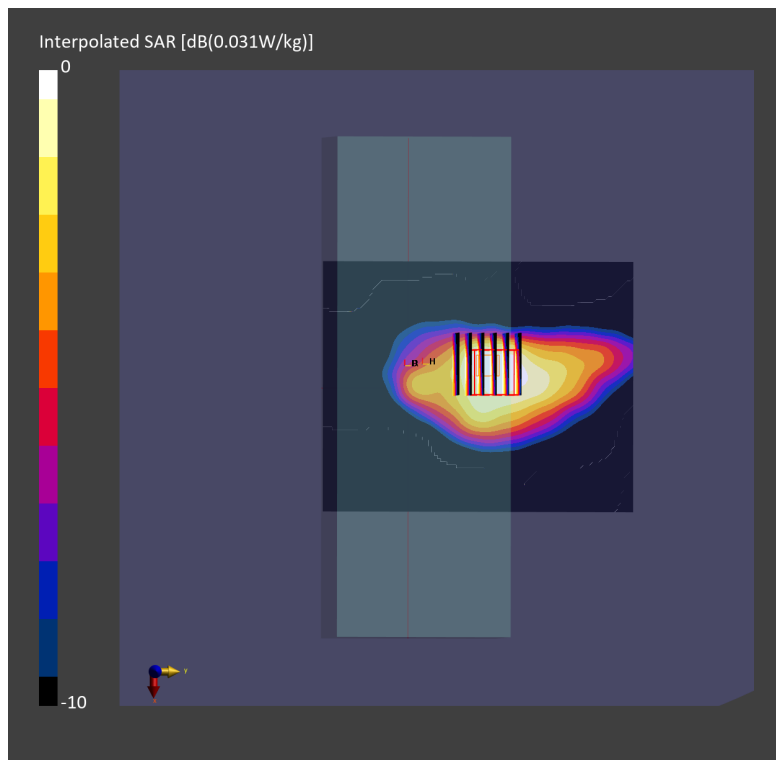
Zoom Scan (30.0 mm x 30.0 mm x 30.0 mm): Measurement Grid: 6.0 mm x 6.0 mm x 1.5 mm

Power Drift = -0.07 dB

SAR (1g) = 0.035 W/kg; SAR (8g) = 0.019 W/kg; SAR (10g) = 0.017 W/kg

Smallest distance from peaks to all points 3 dB below = 6.0 mm

Ratio of SAR at M2 to SAR at M1 = 58.4 %



#06_LTE Band 7_20M_QPSK_1_0_Back_18mm_Ch21100

Communication System: LTE-FDD; Frequency: 2535.000 MHz

Medium: HSL_2600_231112 Medium parameters used: $f = 2535.000$ MHz; $\sigma = 1.88$ S/m; $\epsilon_r = 38.3$

Ambient Temperature: 23.5°C; Liquid Temperature: 22.5°C

DASY6 Configuration:

- Probe: EX3DV4 - SN3642; ConvF(7.2, 7.2, 7.2); Calibrated: 2023-04-26
- Sensor-Surface: 1.4 mm
- Electronics: DAE4 Sn854; Calibrated: 2023-08-17
- Phantom: ELI V5.0 (20deg probe tilt); Serial: 1238-; Section: Flat
- Measurement Software: 16.2.4.2524
- UID: LTE-FDD, 10169-CAF

Area Scan (120.0 mm x 160.0 mm): Measurement Grid: 10.0 mm x 10.0 mm

SAR (1g) = 0.026 W/kg; SAR (10g) = 0.011 W/kg;

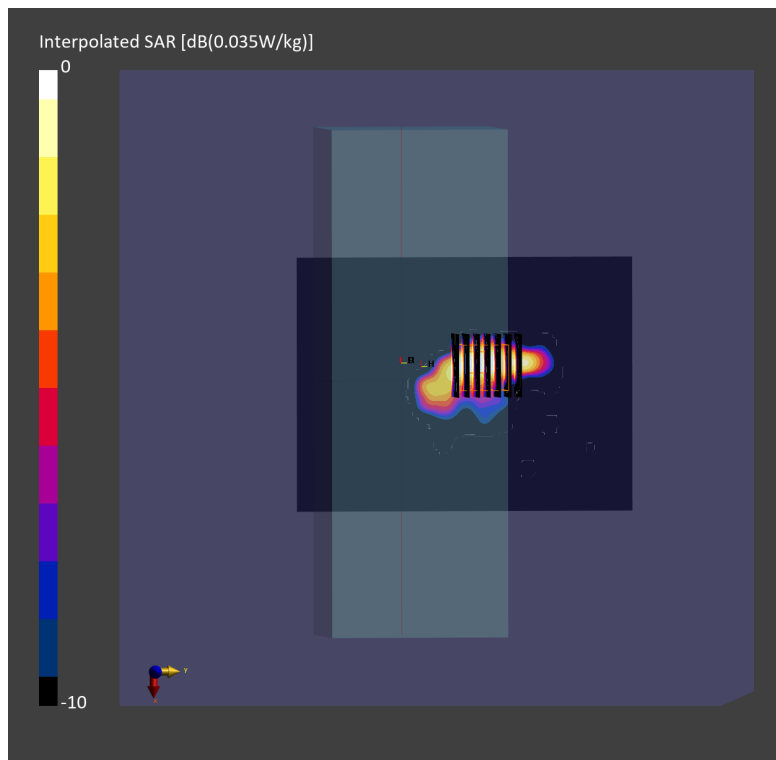
Zoom Scan (30.0 mm x 30.0 mm x 30.0 mm): Measurement Grid: 5.0 mm x 5.0 mm x 1.5 mm

Power Drift = -0.09 dB

SAR (1g) = 0.024 W/kg; SAR (8g) = 0.011 W/kg; SAR (10g) = 0.009 W/kg

Smallest distance from peaks to all points 3 dB below = 8.0 mm

Ratio of SAR at M2 to SAR at M1 = 52.8 %



#07_LTE Band 12_10M_QPSK_1_0_Back_18mm_Ch23095

Communication System: LTE-FDD; Frequency: 707.500 MHz

Medium: HSL_750_231113 Medium parameters used: $f = 707.500$ MHz; $\sigma = 0.884$ S/m; $\epsilon_r = 43.6$

Ambient Temperature: 23.7°C; Liquid Temperature: 22.7°C

DASY6 Configuration:

- Probe: EX3DV4 - SN3642; ConvF(8.77, 8.77, 8.77); Calibrated: 2023-04-26
- Sensor-Surface: 1.4 mm
- Electronics: DAE4 Sn854; Calibrated: 2023-08-17
- Phantom: ELI V5.0 (20deg probe tilt); Serial: 1238-; Section: Flat
- Measurement Software: 16.2.4.2524
- UID: LTE-FDD, 10175-CAH

Area Scan (120.0 mm x 150.0 mm): Measurement Grid: 15.0 mm x 15.0 mm

SAR (1g) = 0.017 W/kg; SAR (10g) = 0.011 W/kg;

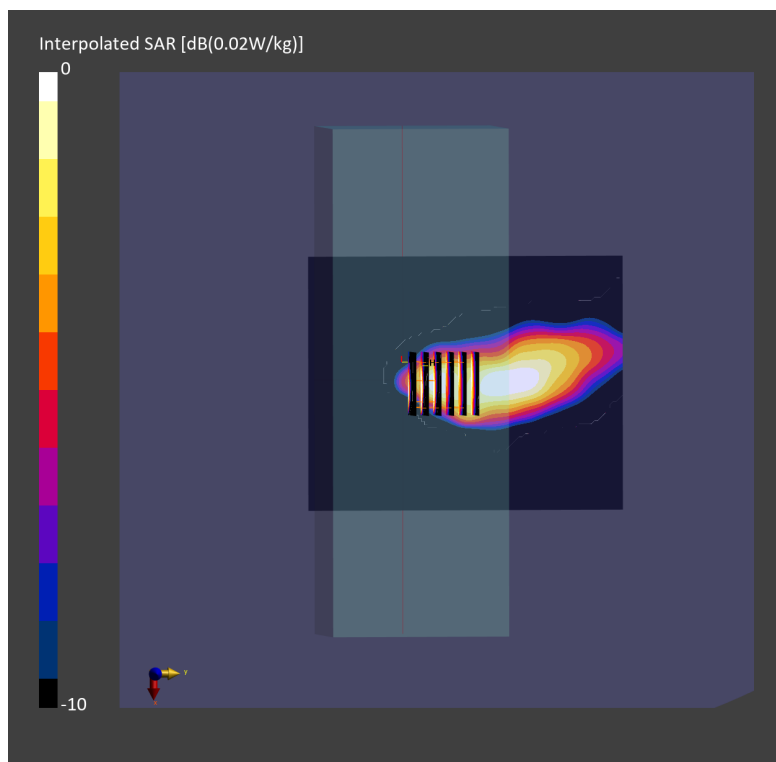
Zoom Scan (30.0 mm x 30.0 mm x 30.0 mm): Measurement Grid: 6.0 mm x 6.0 mm x 1.5 mm

Power Drift = 0.19 dB

SAR (1g) = 0.023 W/kg; SAR (8g) = 0.008 W/kg; SAR (10g) = 0.007 W/kg

Smallest distance from peaks to all points 3 dB below = 8.4 mm

Ratio of SAR at M2 to SAR at M1 = 54.4 %



#08_LTE Band 13_10M_QPSK_1_0_Back_18mm_Ch23230

Communication System: LTE-FDD; Frequency: 782.000 MHz

Medium: HSL_750_231113 Medium parameters used: $f = 782.000$ MHz; $\sigma = 0.902$ S/m; $\epsilon_r = 43.1$

Ambient Temperature: 23.7°C; Liquid Temperature: 22.7°C

DASY6 Configuration:

- Probe: EX3DV4 - SN3642; ConvF(8.77, 8.77, 8.77); Calibrated: 2023-04-26
- Sensor-Surface: 1.4 mm
- Electronics: DAE4 Sn854; Calibrated: 2023-08-17
- Phantom: ELI V5.0 (20deg probe tilt); Serial: 1238-; Section: Flat
- Measurement Software: 16.2.4.2524
- UID: LTE-FDD, 10175-CAH

Area Scan (120.0 mm x 150.0 mm): Measurement Grid: 15.0 mm x 15.0 mm

SAR (1g) = 0.062 W/kg; SAR (10g) = 0.031 W/kg;

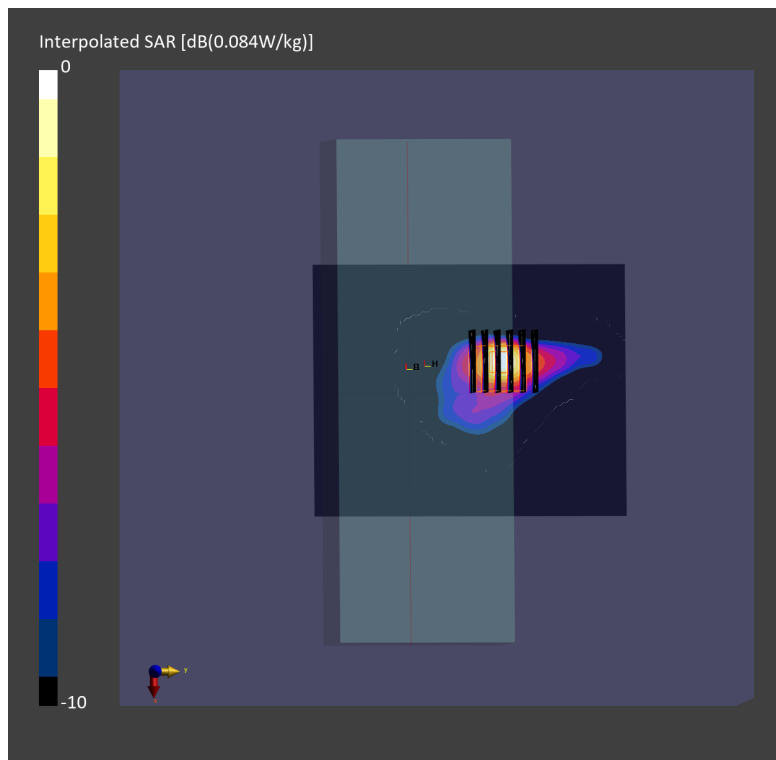
Zoom Scan (30.0 mm x 30.0 mm x 30.0 mm): Measurement Grid: 6.0 mm x 6.0 mm x 1.5 mm

Power Drift = 0.14 dB

SAR (1g) = 0.065 W/kg; SAR (8g) = 0.024 W/kg; SAR (10g) = 0.021 W/kg

Smallest distance from peaks to all points 3 dB below = 8.8 mm

Ratio of SAR at M2 to SAR at M1 = 45.7 %



#09_LTE Band 14_10M_QPSK_1_0_Back_18mm_Ch23330

Communication System: LTE-FDD; Frequency: 793.000 MHz

Medium: HSL_750_231113 Medium parameters used: $f = 793.000$ MHz; $\sigma = 0.913$ S/m; $\epsilon_r = 43.0$

Ambient Temperature: 23.7°C; Liquid Temperature: 22.7°C

DASY6 Configuration:

- Probe: EX3DV4 - SN3642; ConvF(8.77, 8.77, 8.77); Calibrated: 2023-04-26
- Sensor-Surface: 1.4 mm
- Electronics: DAE4 Sn854; Calibrated: 2023-08-17
- Phantom: ELI V5.0 (20deg probe tilt); Serial: 1238-; Section: Flat
- Measurement Software: 16.2.4.2524
- UID: LTE-FDD, 10175-CAH

Area Scan (120.0 mm x 150.0 mm): Measurement Grid: 15.0 mm x 15.0 mm

SAR (1g) = 0.058 W/kg; SAR (10g) = 0.030 W/kg;

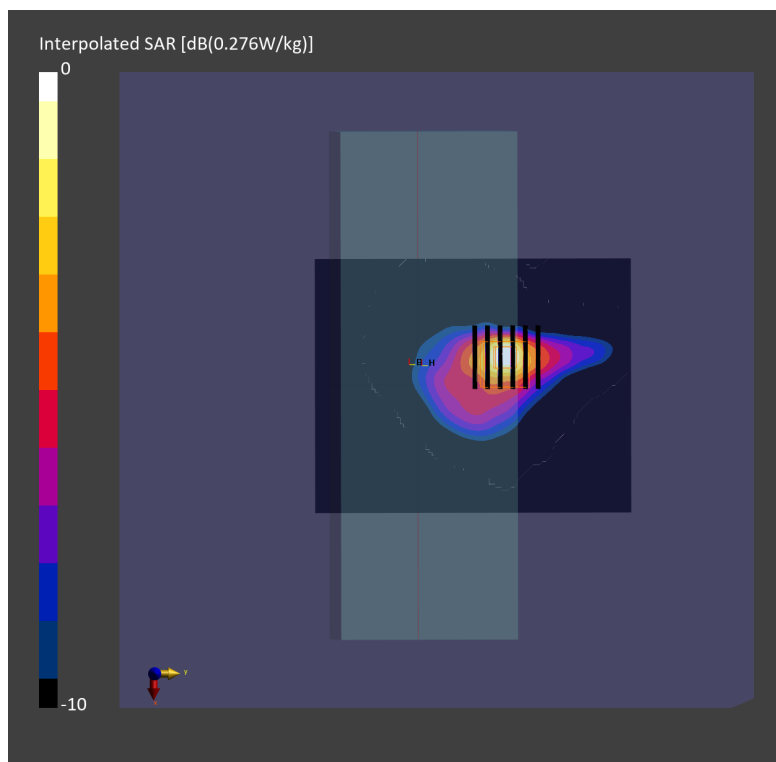
Zoom Scan (30.0 mm x 30.0 mm x 30.0 mm): Measurement Grid: 6.0 mm x 6.0 mm x 1.5 mm

Power Drift = 0.04 dB

SAR (1g) = 0.060 W/kg; SAR (8g) = 0.026 W/kg; SAR (10g) = 0.024 W/kg

Smallest distance from peaks to all points 3 dB below = 8.8 mm

Ratio of SAR at M2 to SAR at M1 = 47.7 %



#10_LTE Band 66_20M_QPSK_1_0_Back_18mm_Ch132572

Communication System: LTE-FDD; Frequency: 1770.000 MHz

Medium: HSL_1750_231113 Medium parameters used: $f = 1770.000$ MHz; $\sigma = 1.40$ S/m; $\epsilon_r = 40.5$

Ambient Temperature: 23.7°C; Liquid Temperature: 22.7°C

DASY6 Configuration:

- Probe: EX3DV4 - SN3642; ConvF(8.16, 8.16, 8.16); Calibrated: 2023-04-26
- Sensor-Surface: 1.4 mm
- Electronics: DAE4 Sn854; Calibrated: 2023-08-17
- Phantom: ELI V5.0 (20deg probe tilt); Serial: 1238-; Section: Flat
- Measurement Software: 16.2.4.2524
- UID: LTE-FDD, 10169-CAF

Area Scan (120.0 mm x 150.0 mm): Measurement Grid: 15.0 mm x 15.0 mm

SAR (1g) = 0.006 W/kg; SAR (10g) = 0.002 W/kg;

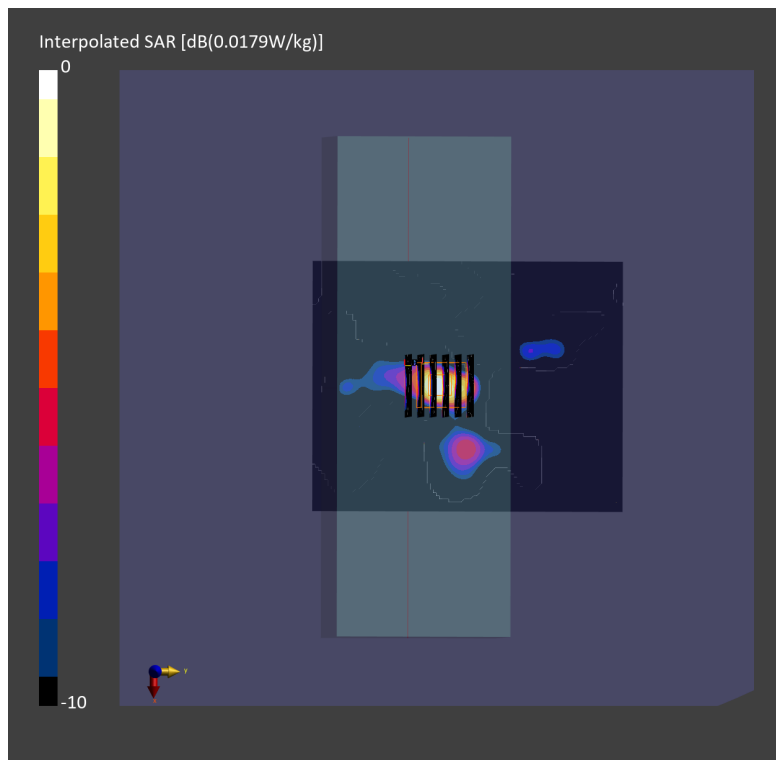
Zoom Scan (30.0 mm x 30.0 mm x 30.0 mm): Measurement Grid: 6.0 mm x 6.0 mm x 1.5 mm

Power Drift = 0.10 dB

SAR (1g) = 0.006 W/kg; SAR (8g) = 0.003 W/kg; SAR (10g) = 0.002 W/kg

Smallest distance from peaks to all points 3 dB below = 8.6 mm

Ratio of SAR at M2 to SAR at M1 = 53.4 %



#11_LTE Band 71_20M_QPSK_1_0_Back_18mm_Ch133297

Communication System: LTE-FDD; Frequency: 680.500 MHz

Medium: HSL_750_231113 Medium parameters used: $f=680.500$ MHz; $\sigma=0.870$ S/m; $\epsilon_r=43.5$

Ambient Temperature: 23.7°C; Liquid Temperature: 22.7°C

DASY6 Configuration:

- Probe: EX3DV4 - SN3642; ConvF(8.77, 8.77, 8.77); Calibrated: 2023-04-26
- Sensor-Surface: 1.4 mm
- Electronics: DAE4 Sn854; Calibrated: 2023-08-17
- Phantom: ELI V5.0 (20deg probe tilt); Serial: 1238-; Section: Flat
- Measurement Software: 16.2.4.2524
- UID: LTE-FDD, 10169-CAF

Area Scan (120.0 mm x 150.0 mm): Measurement Grid: 15.0 mm x 15.0 mm

SAR (1g) = 0.026 W/kg; SAR (10g) = 0.016 W/kg;

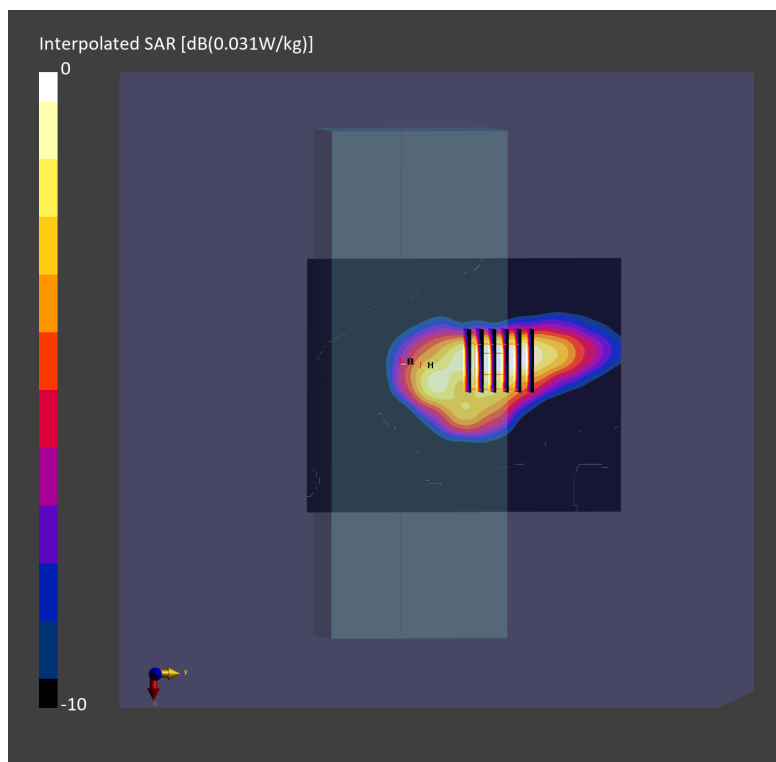
Zoom Scan (30.0 mm x 30.0 mm x 30.0 mm): Measurement Grid: 6.0 mm x 6.0 mm x 1.5 mm

Power Drift = 0.01 dB

SAR (1g) = 0.028 W/kg; SAR (8g) = 0.016 W/kg; SAR (10g) = 0.015 W/kg

Smallest distance from peaks to all points 3 dB below = 8.4 mm

Ratio of SAR at M2 to SAR at M1 = 69.7 %



#12_FR1 n5_20M_BPSK_1_1_Back_18mm_Ch167300

Communication System: FR1; Frequency: 836.500 MHz

Medium: HSL_850_231113 Medium parameters used: $f = 836.500$ MHz; $\sigma = 0.927$ S/m; $\epsilon_r = 43.1$

Ambient Temperature: 23.7°C; Liquid Temperature: 22.7°C

DASY6 Configuration:

- Probe: EX3DV4 - SN3642; ConvF(8.7, 8.7, 8.7); Calibrated: 2023-04-26
- Sensor-Surface: 1.4 mm
- Electronics: DAE4 Sn854; Calibrated: 2023-08-17
- Phantom: ELI V5.0 (20deg probe tilt); Serial: 1238-; Section: Flat
- Measurement Software: 16.2.4.2524
- UID: 5G NR FR1 FDD, 10931-AAC

Area Scan (120.0 mm x 150.0 mm): Measurement Grid: 15.0 mm x 15.0 mm

SAR (1g) = 0.029 W/kg; SAR (10g) = 0.015 W/kg;

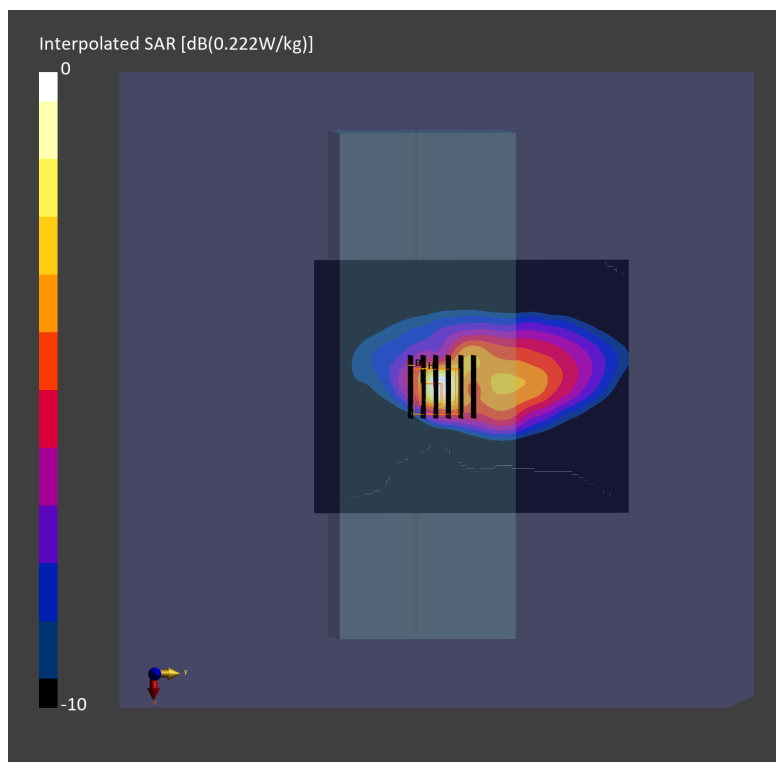
Zoom Scan (30.0 mm x 30.0 mm x 30.0 mm): Measurement Grid: 6.0 mm x 6.0 mm x 1.5 mm

Power Drift = 0.08 dB

SAR (1g) = 0.044 W/kg; SAR (8g) = 0.015 W/kg; SAR (10g) = 0.013 W/kg

Smallest distance from peaks to all points 3 dB below = 8.4 mm

Ratio of SAR at M2 to SAR at M1 = 53.7 %



#13_FR1 n25_20M_BPSK_1_1_Back_18mm_Ch372000

Communication System: FR1; Frequency: 1860.000 MHz
Medium: HSL_1900_231113 Medium parameters used: $f=1860.000$ MHz; $\sigma=1.40$ S/m; $\epsilon_r=39.2$
Ambient Temperature: 23.7°C; Liquid Temperature: 22.7°C

DASY6 Configuration:

- Probe: EX3DV4 - SN3642; ConvF(7.88, 7.88, 7.88); Calibrated: 2023-04-26
- Sensor-Surface: 1.4 mm
- Electronics: DAE4 Sn854; Calibrated: 2023-08-17
- Phantom: ELI V5.0 (20deg probe tilt); Serial: 1238-; Section: Flat
- Measurement Software: 16.2.4.2524
- UID: 5G NR FR1 FDD, 10931-AAC

Area Scan (120.0 mm x 150.0 mm): Measurement Grid: 15.0 mm x 15.0 mm

SAR (1g) = 0.022 W/kg; SAR (10g) = 0.011 W/kg;

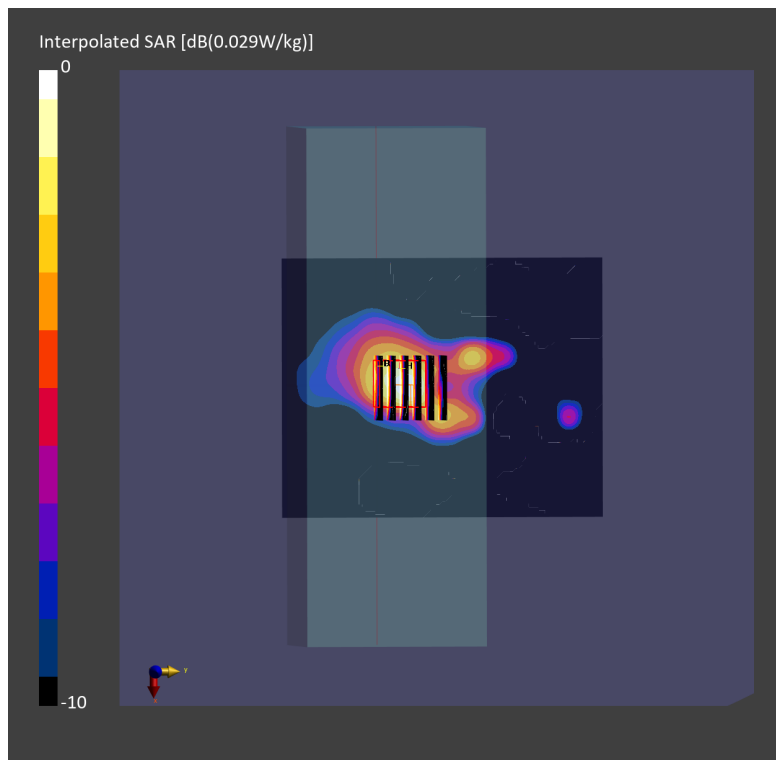
Zoom Scan (30.0 mm x 30.0 mm x 30.0 mm): Measurement Grid: 6.0 mm x 6.0 mm x 1.5 mm

Power Drift = -0.13 dB

SAR (1g) = 0.030 W/kg; SAR (8g) = 0.013 W/kg; SAR (10g) = 0.012 W/kg

Smallest distance from peaks to all points 3 dB below = 8.8 mm

Ratio of SAR at M2 to SAR at M1 = 52.3 %



#14_FR1 n41_100M_BPSK_1_1_Back_18mm_Ch518598

Communication System: FR1; Frequency: 2592.990 MHz

Medium: HSL_2600_231112 Medium parameters used: $f = 2592.990$ MHz; $\sigma = 1.94$ S/m; $\epsilon_r = 38.1$

Ambient Temperature: 23.5°C; Liquid Temperature: 22.5°C

DASY6 Configuration:

- Probe: EX3DV4 - SN3642; ConvF(7.2, 7.2, 7.2); Calibrated: 2023-04-26
- Sensor-Surface: 1.4 mm
- Electronics: DAE4 Sn854; Calibrated: 2023-08-17
- Phantom: ELI V5.0 (20deg probe tilt); Serial: 1238-; Section: Flat
- Measurement Software: 16.2.4.2524
- UID: 5G NR FR1 TDD, 10866-AAF

Area Scan (120.0 mm x 160.0 mm): Measurement Grid: 10.0 mm x 10.0 mm

SAR (1g) = 0.023 W/kg; SAR (10g) = 0.009 W/kg;

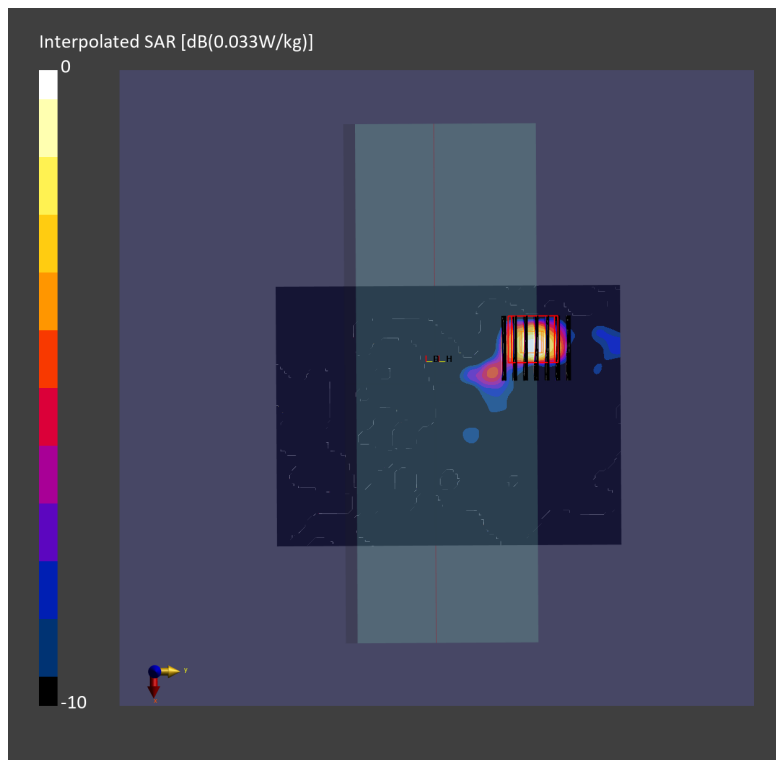
Zoom Scan (30.0 mm x 30.0 mm x 30.0 mm): Measurement Grid: 5.0 mm x 5.0 mm x 1.5 mm

Power Drift = 0.04 dB

SAR (1g) = 0.025 W/kg; SAR (8g) = 0.009 W/kg; SAR (10g) = 0.007 W/kg

Smallest distance from peaks to all points 3 dB below = 8.0 mm

Ratio of SAR at M2 to SAR at M1 = 59.6 %



#15_FR1 n66_40M_BPSK_1_1_Back_18mm_Ch349000

Communication System: FR1; Frequency: 1745.000 MHz

Medium: HSL_1750_231113 Medium parameters used: $f= 1745.000$ MHz; $\sigma= 1.38$ S/m; $\epsilon_r = 40.5$

Ambient Temperature: 23.7°C; Liquid Temperature: 22.7°C

DASY6 Configuration:

- Probe: EX3DV4 - SN3642; ConvF(8.16, 8.16, 8.16); Calibrated: 2023-04-26
- Sensor-Surface: 1.4 mm
- Electronics: DAE4 Sn854; Calibrated: 2023-08-17
- Phantom: ELI V5.0 (20deg probe tilt); Serial: 1238-; Section: Flat
- Measurement Software: 16.2.4.2524
- UID: 5G NR FR1 FDD, 10934-AAC

Area Scan (120.0 mm x 150.0 mm): Measurement Grid: 15.0 mm x 15.0 mm

SAR (1g) = 0.012 W/kg; SAR (10g) = 0.005 W/kg;

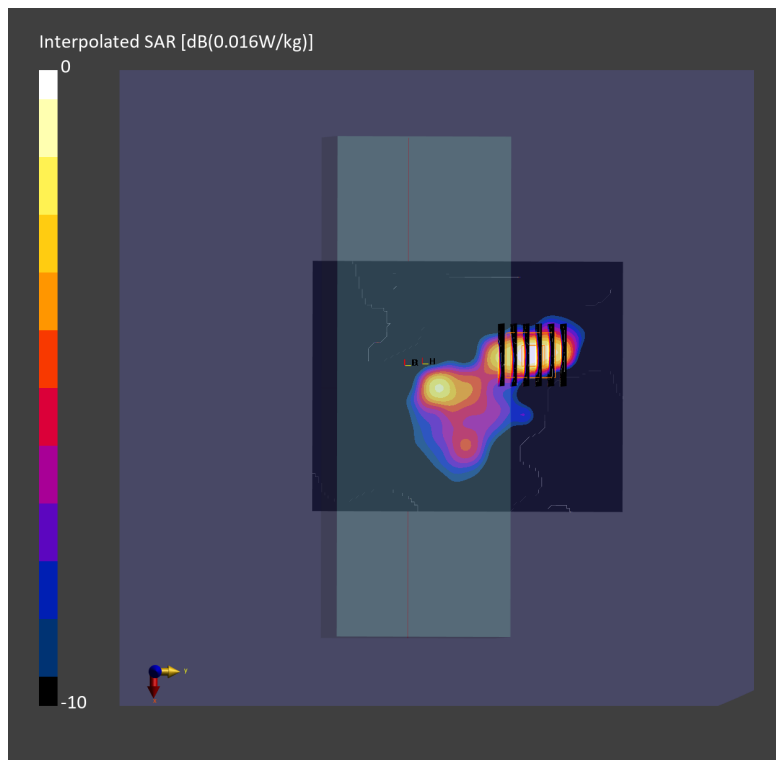
Zoom Scan (30.0 mm x 30.0 mm x 30.0 mm): Measurement Grid: 6.0 mm x 6.0 mm x 1.5 mm

Power Drift = -0.05 dB

SAR (1g) = 0.012 W/kg; SAR (8g) = 0.005 W/kg; SAR (10g) = 0.005 W/kg

Smallest distance from peaks to all points 3 dB below = 8.0 mm

Ratio of SAR at M2 to SAR at M1 = 80.7 %



#16_FR1 n71_20M_BPSK_1_1_Back_18mm_Ch136100

Communication System: FR1; Frequency: 680.500 MHz

Medium: HSL_750_231113 Medium parameters used: $f = 680.500$ MHz; $\sigma = 0.870$ S/m; $\epsilon_r = 43.5$

Ambient Temperature: 23.7°C; Liquid Temperature: 22.7°C

DASY6 Configuration:

- Probe: EX3DV4 - SN3642; ConvF(8.77, 8.77, 8.77); Calibrated: 2023-04-26
- Sensor-Surface: 1.4 mm
- Electronics: DAE4 Sn854; Calibrated: 2023-08-17
- Phantom: ELI V5.0 (20deg probe tilt); Serial: 1238-; Section: Flat
- Measurement Software: 16.2.4.2524
- UID: 5G NR FR1 FDD, 10931-AAC

Area Scan (120.0 mm x 150.0 mm): Measurement Grid: 15.0 mm x 15.0 mm

SAR (1g) = 0.030 W/kg; SAR (10g) = 0.018 W/kg;

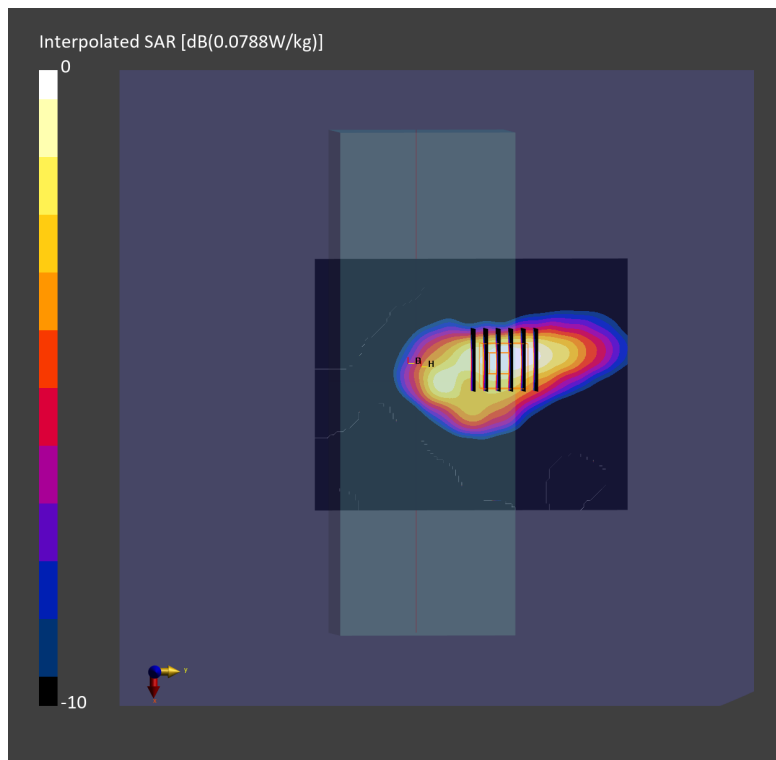
Zoom Scan (30.0 mm x 30.0 mm x 30.0 mm): Measurement Grid: 6.0 mm x 6.0 mm x 1.5 mm

Power Drift = -0.04 dB

SAR (1g) = 0.032 W/kg; SAR (8g) = 0.018 W/kg; SAR (10g) = 0.017 W/kg

Smallest distance from peaks to all points 3 dB below = 8.4 mm

Ratio of SAR at M2 to SAR at M1 = 72.5 %



#17_FR1 n77_100M_BPSK_1_1_Back_18mm_Ch656000

Communication System: FR1; Frequency: 3840.000 MHz
Medium: HSL_3900_231112 Medium parameters used: $f=3840.000$ MHz; $\sigma=3.24$ S/m; $\epsilon_r=37.4$
Ambient Temperature: 23.5°C; Liquid Temperature: 22.5°C

DASY6 Configuration:

- Probe: EX3DV4 - SN3642; ConvF(6.22, 6.22, 6.22); Calibrated: 2023-04-26
- Sensor-Surface: 1.4 mm
- Electronics: DAE4 Sn854; Calibrated: 2023-08-17
- Phantom: ELI V5.0 (20deg probe tilt); Serial: 1238-; Section: Flat
- Measurement Software: 16.2.4.2524
- UID: 5G NR FR1 TDD, 10866-AAF

Area Scan (120.0 mm x 160.0 mm): Measurement Grid: 10.0 mm x 10.0 mm

SAR (1g) = 0.086 W/kg; SAR (10g) = 0.030 W/kg;

Zoom Scan (30.0 mm x 30.0 mm x 28.0 mm): Measurement Grid: 5.0 mm x 5.0 mm x 1.4 mm

Power Drift = 0.16 dB

SAR (1g) = 0.106 W/kg; SAR (8g) = 0.034 W/kg; SAR (10g) = 0.029 W/kg

Smallest distance from peaks to all points 3 dB below = 8.0 mm

Ratio of SAR at M2 to SAR at M1 = 61.0 %

