



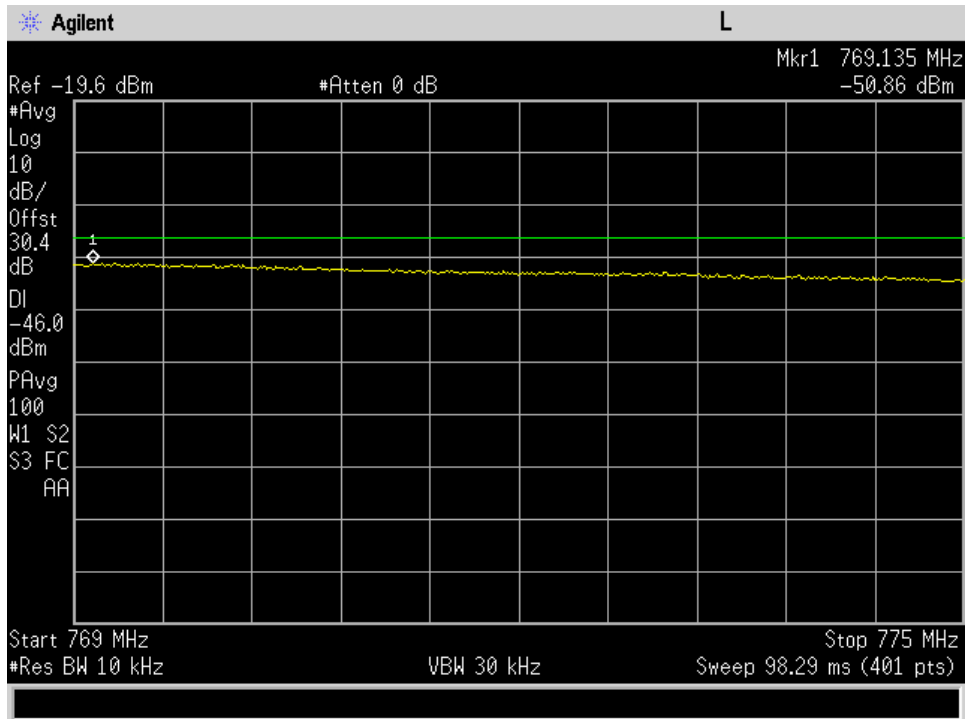
Annex A

Conducted Spurious Emissions

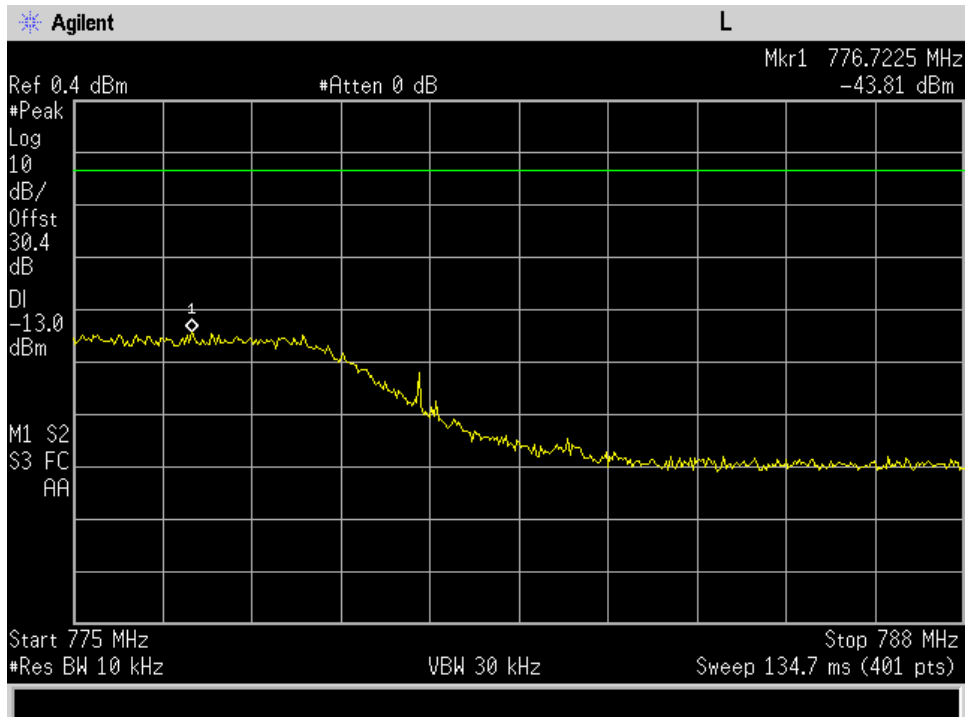
90.543 and 2.1051



769 - 775

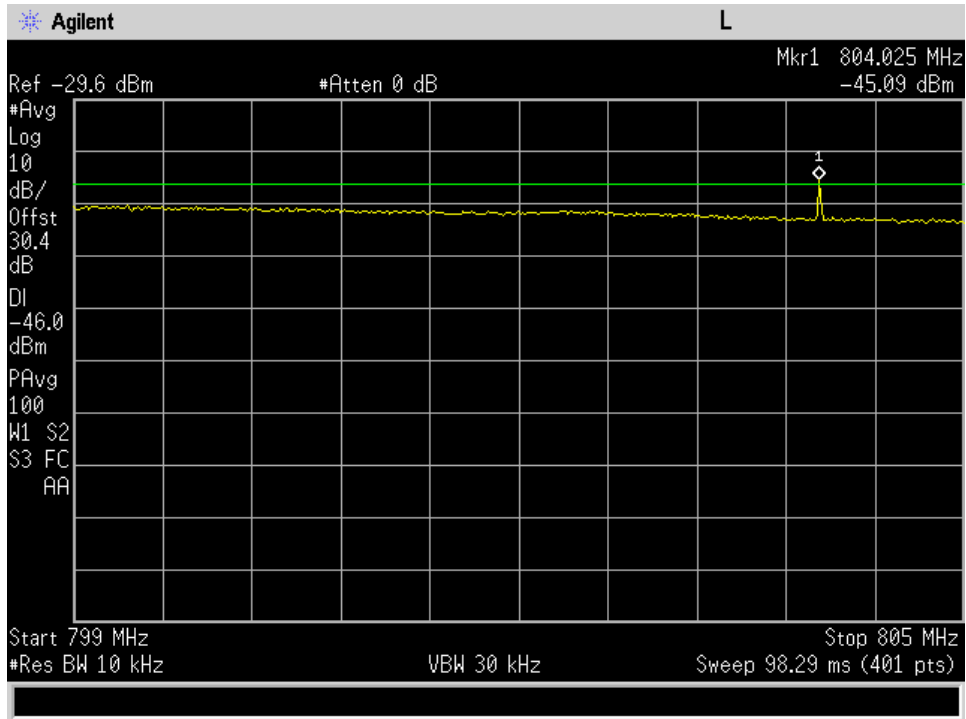


775 - 788

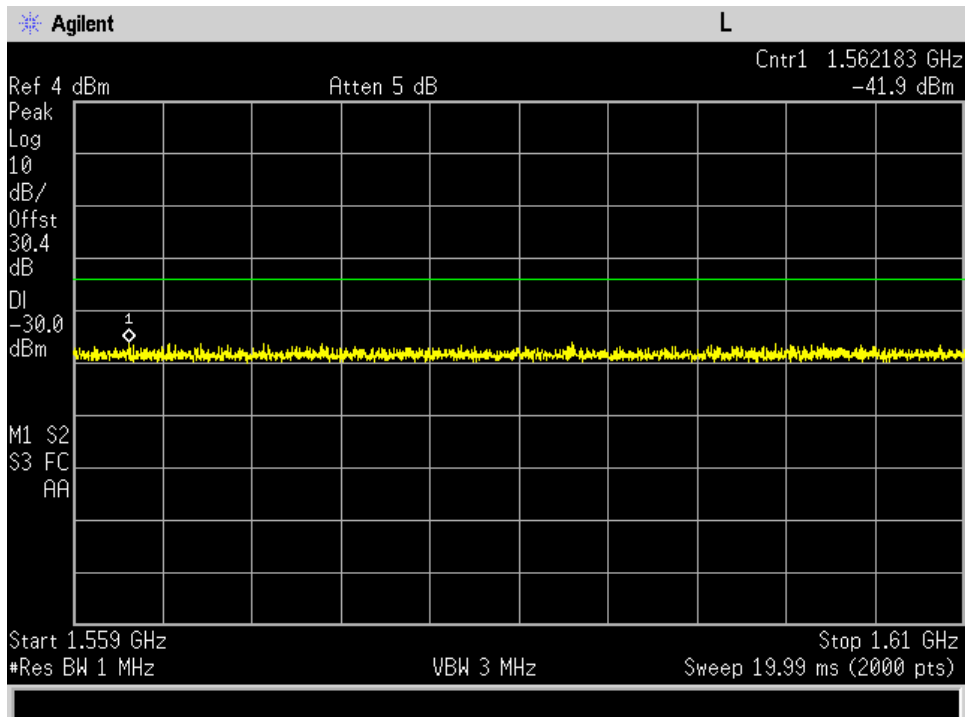




799 - 805

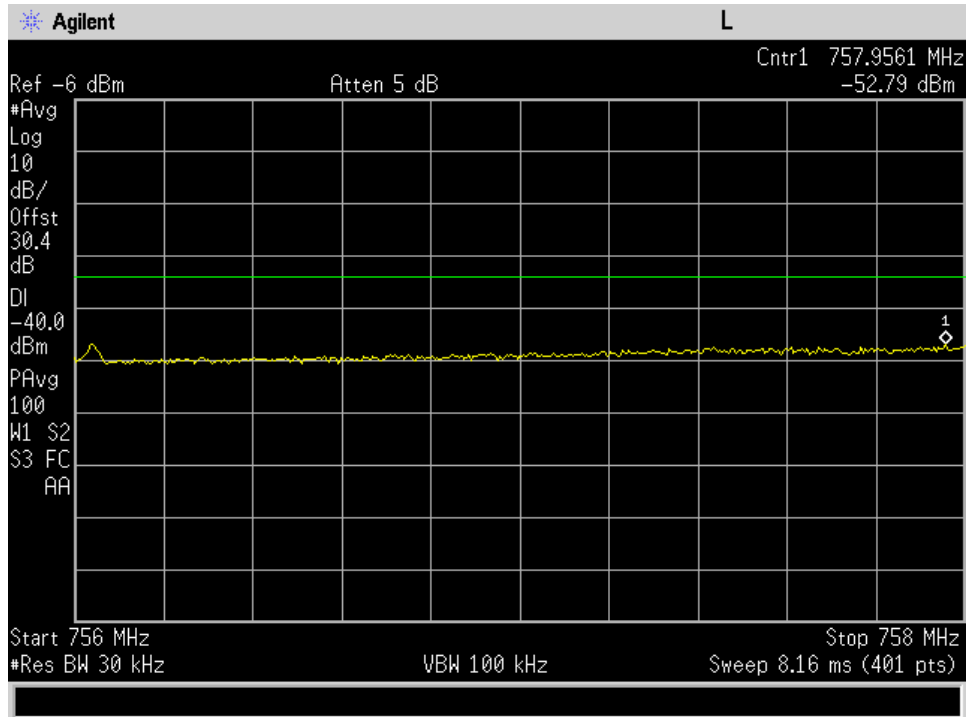


Downlink_1559 - 1610_1MHz

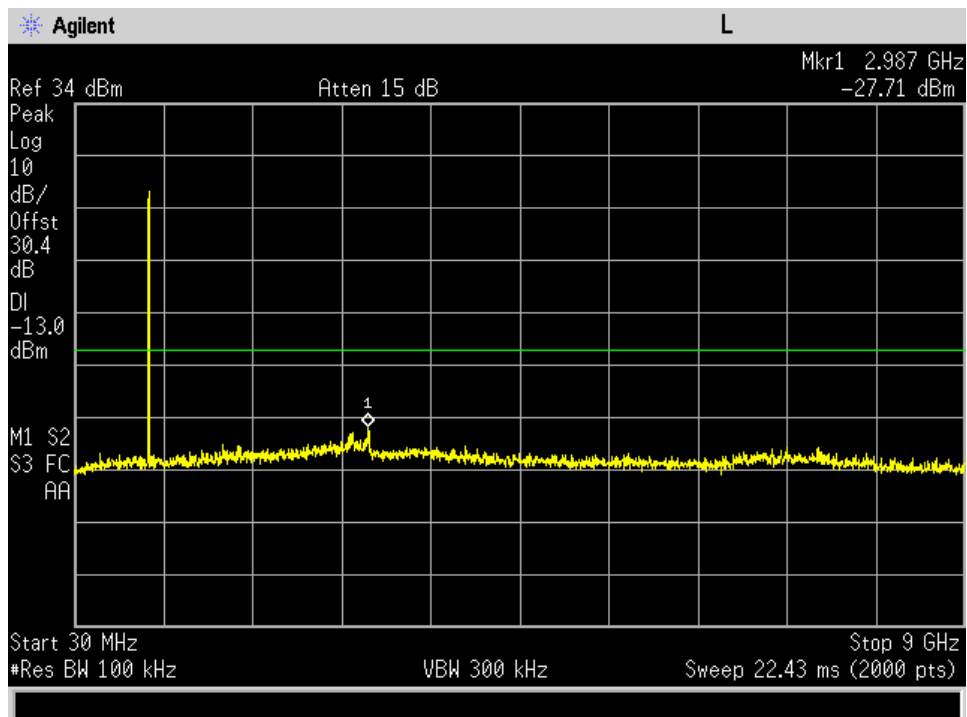




Downlink_758 band edge

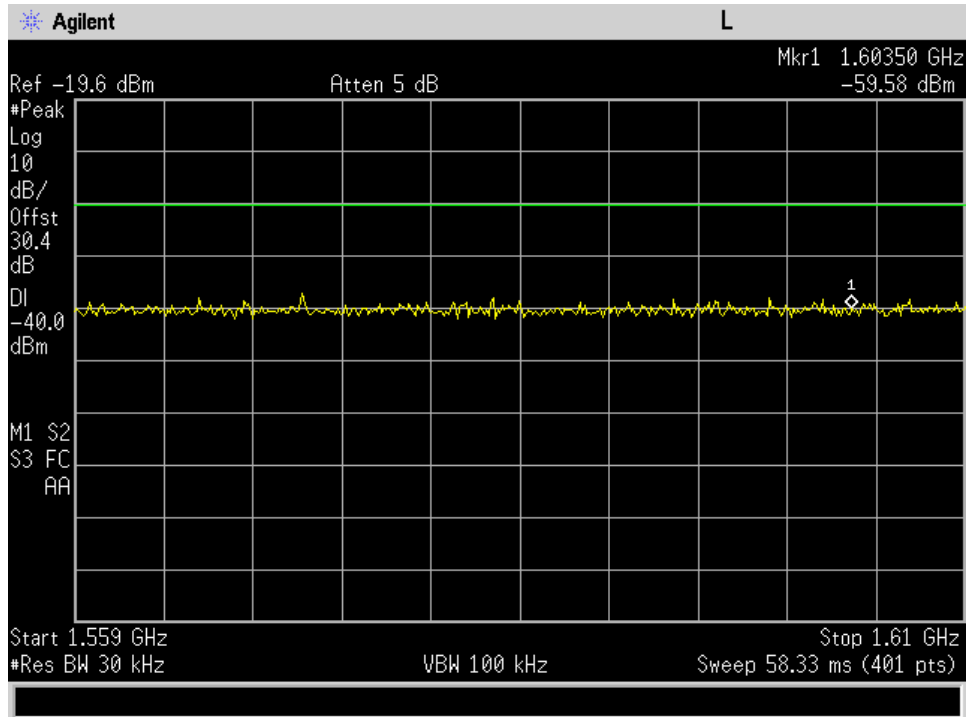


Downlink_High ch_30 - 9000 MHz

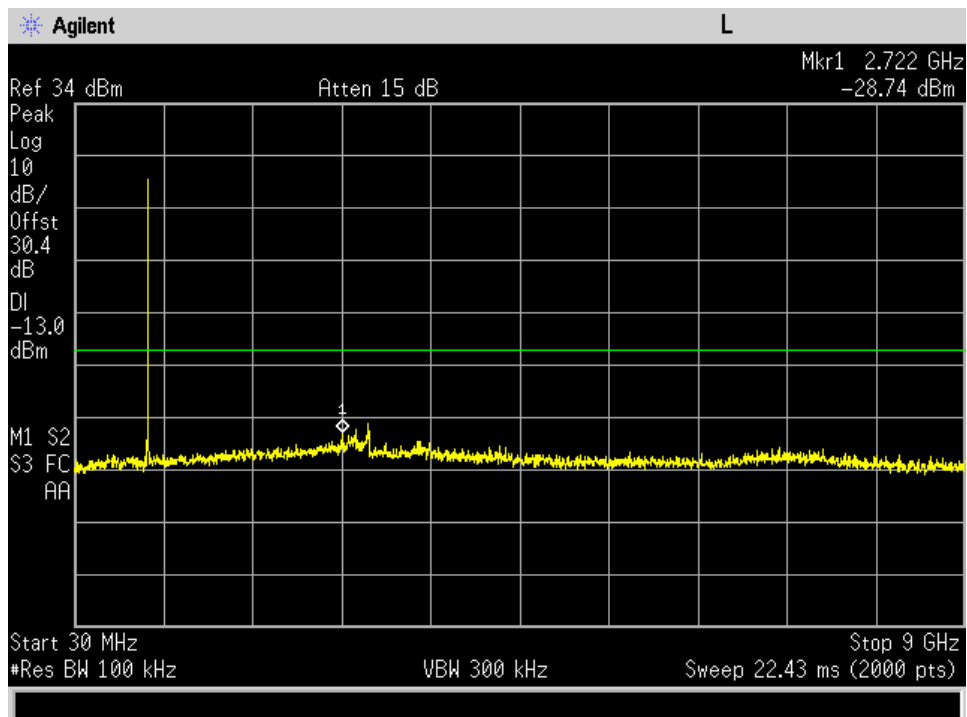




Downlink_High_1559 - 1610

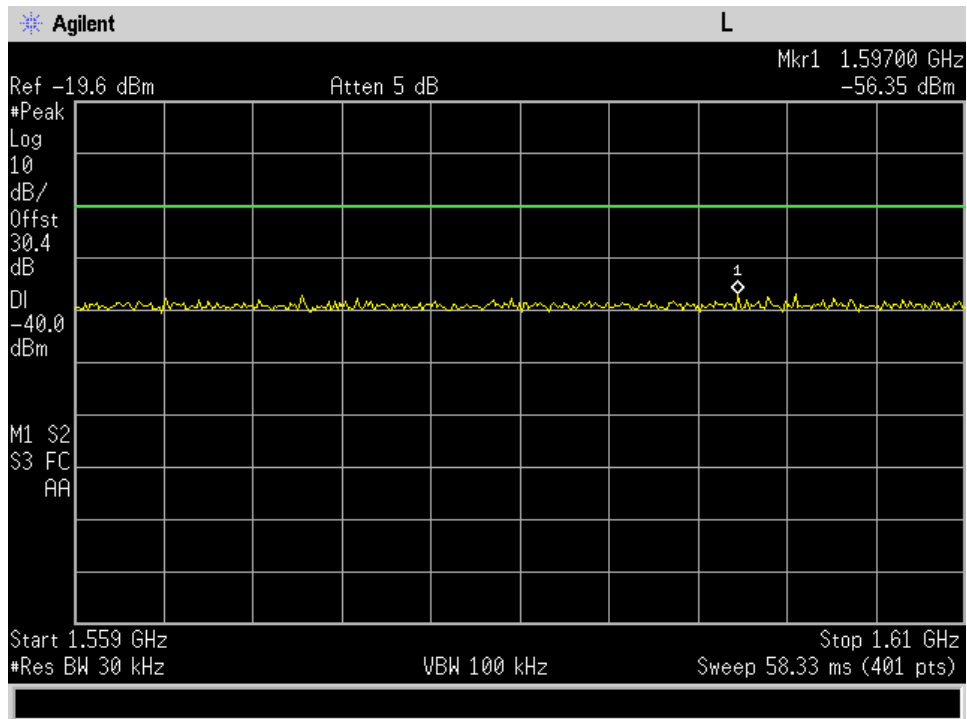


Downlink_Low ch_30 - 9000 MHz

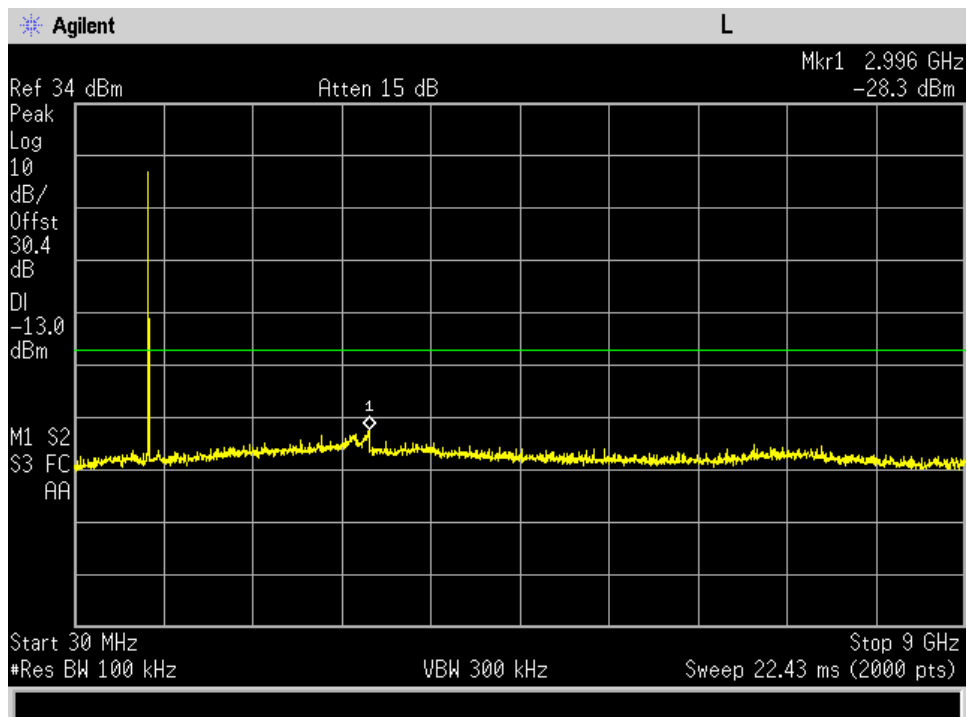




Downlink_Low_1559 - 1610

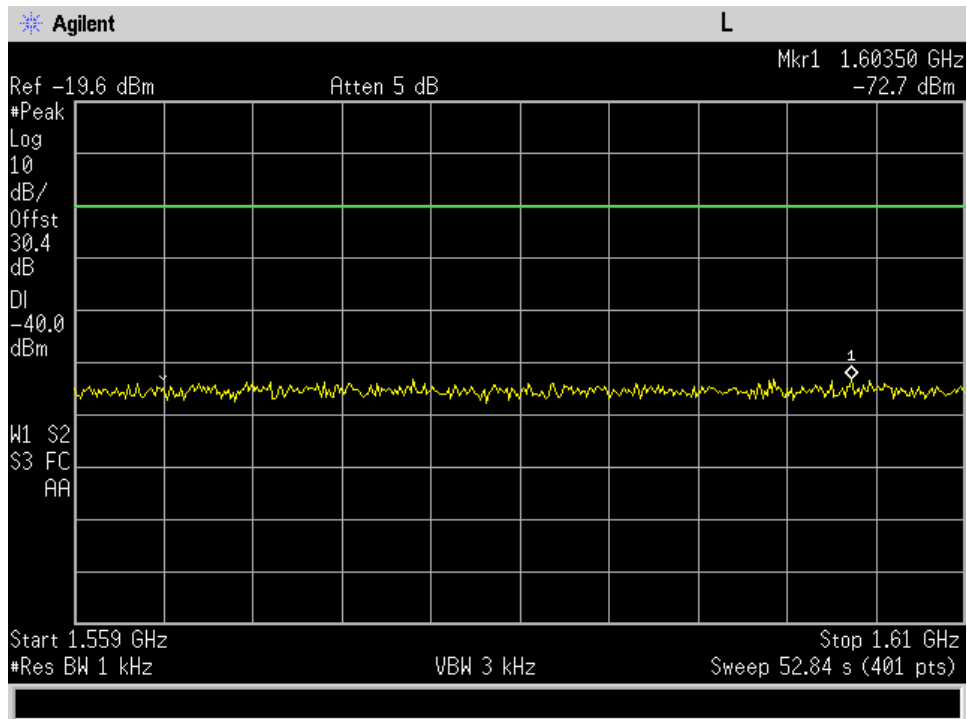


Downlink_Mid ch_30 - 9000 MHz

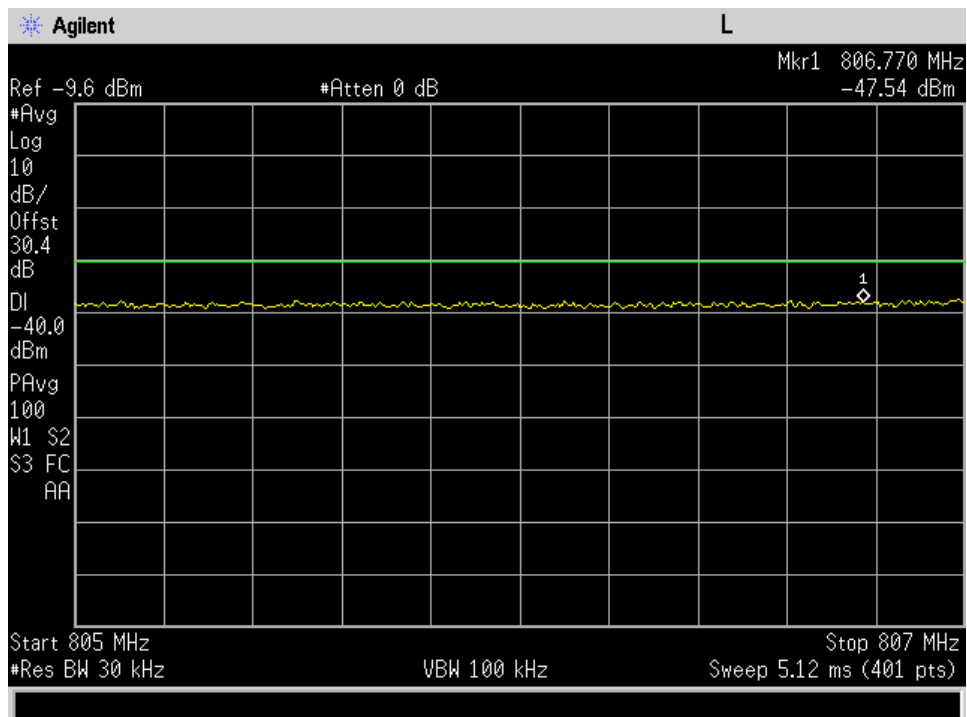




Downlink_Mid_1559 - 1610

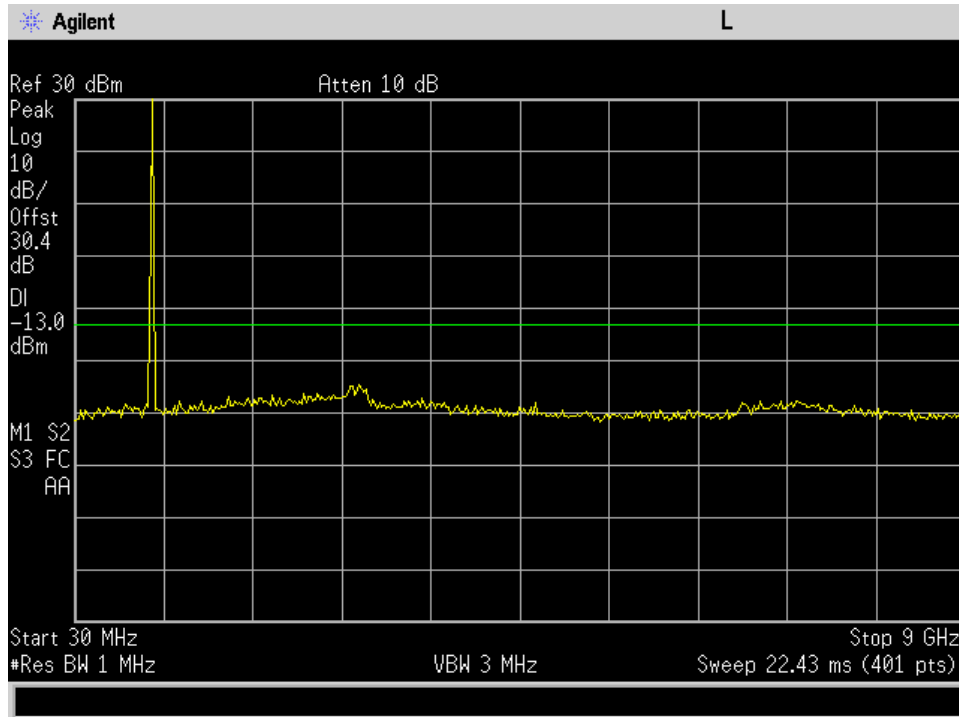


Uplink_805 band edge

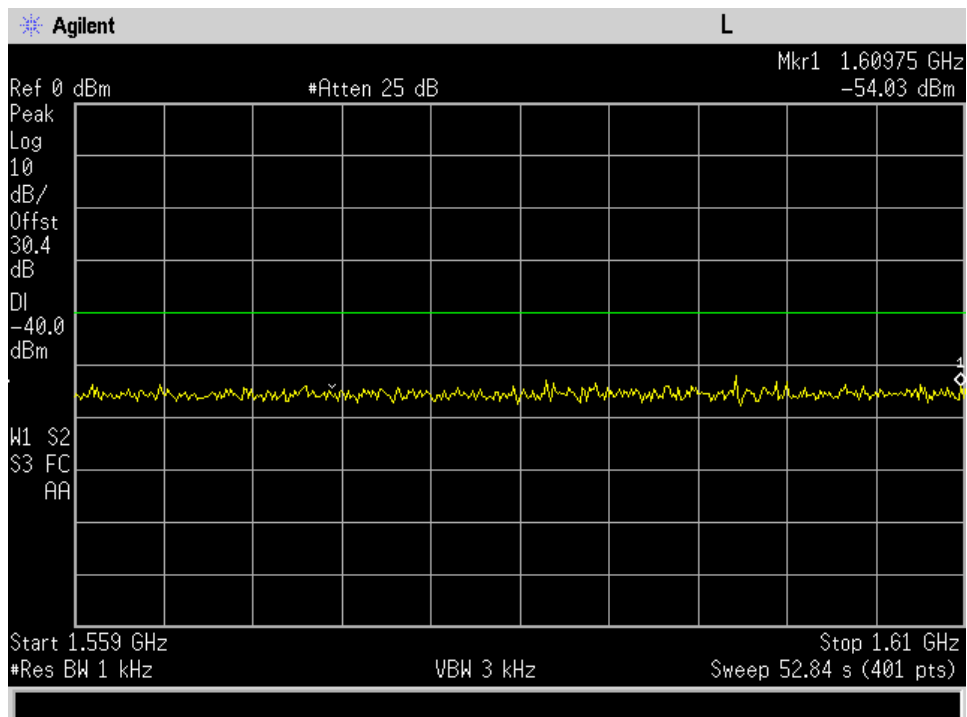




Uplink_High ch_30 - 9000 MHz

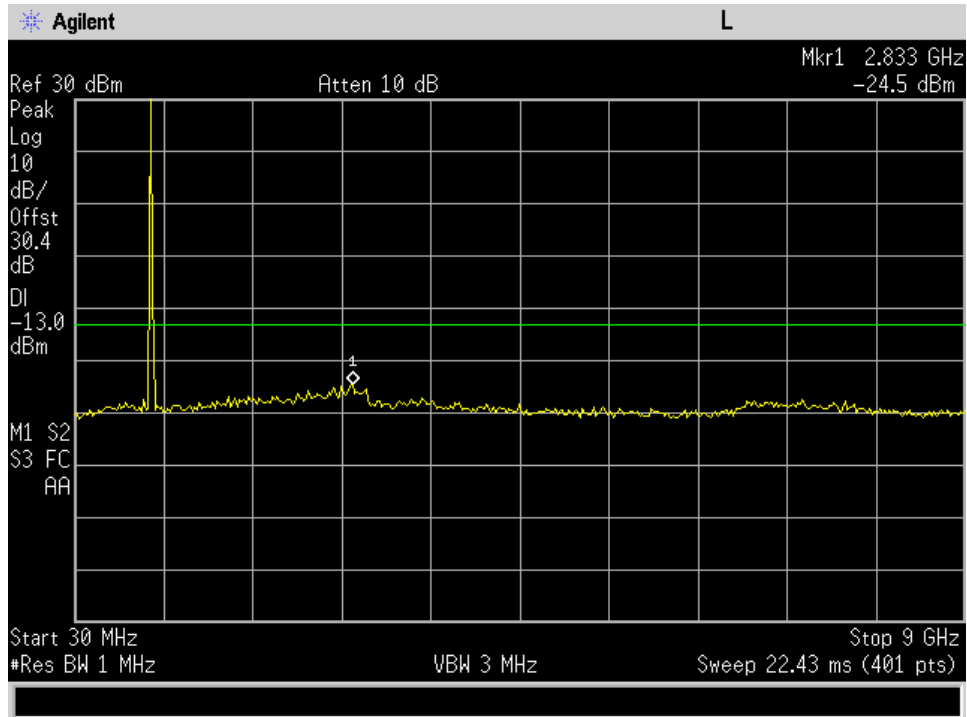


Uplink_High_1559 - 1610

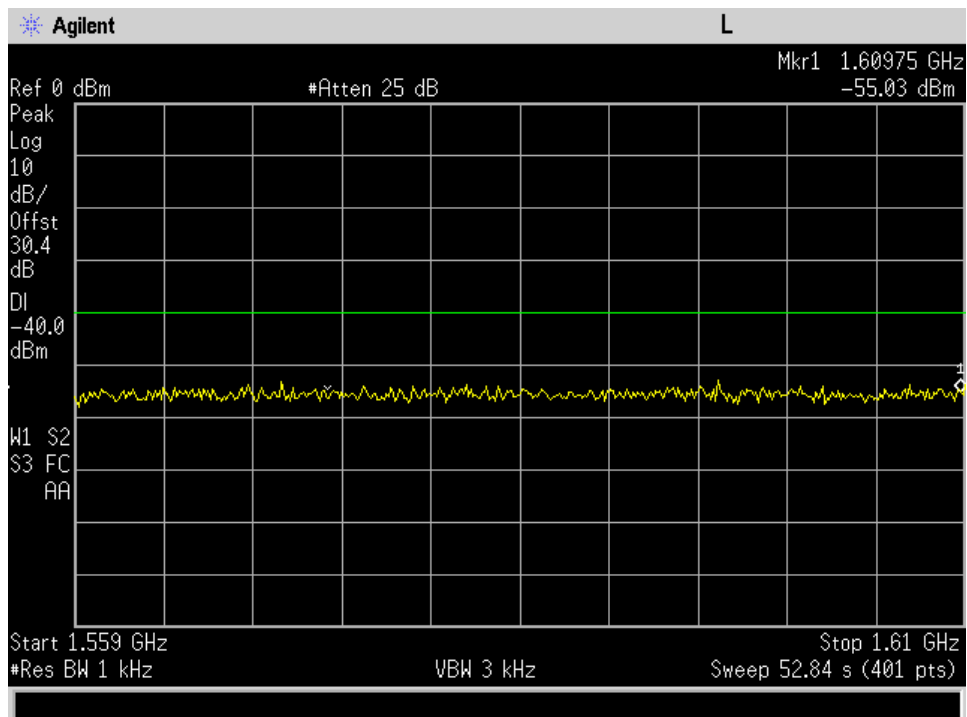




Uplink_Low ch_30 - 9000 MHz

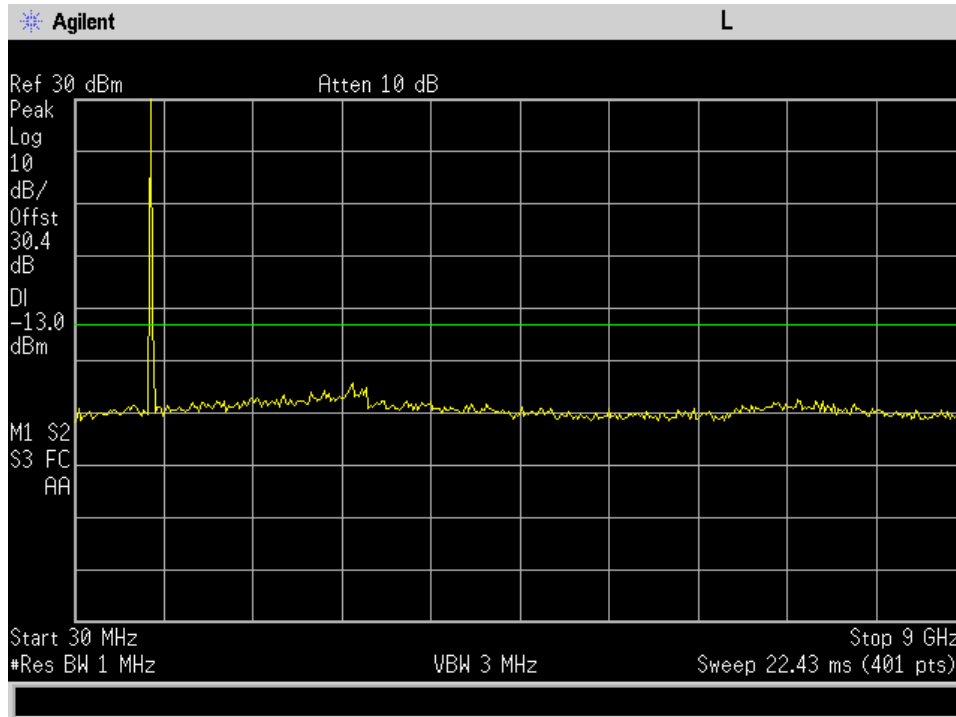


Uplink_Low_1559 - 1610

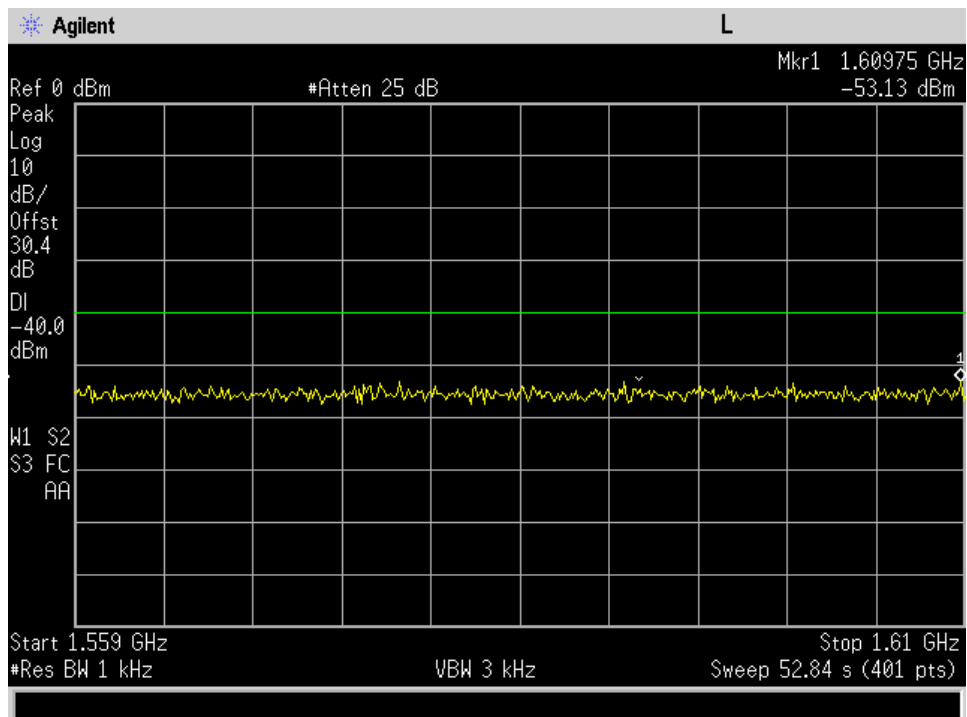




Uplink_Mid ch_30 - 9000 MHz



Uplink_Mid_1559 - 1610





Uplink_Mid_1559 - 1610_1 MHz

