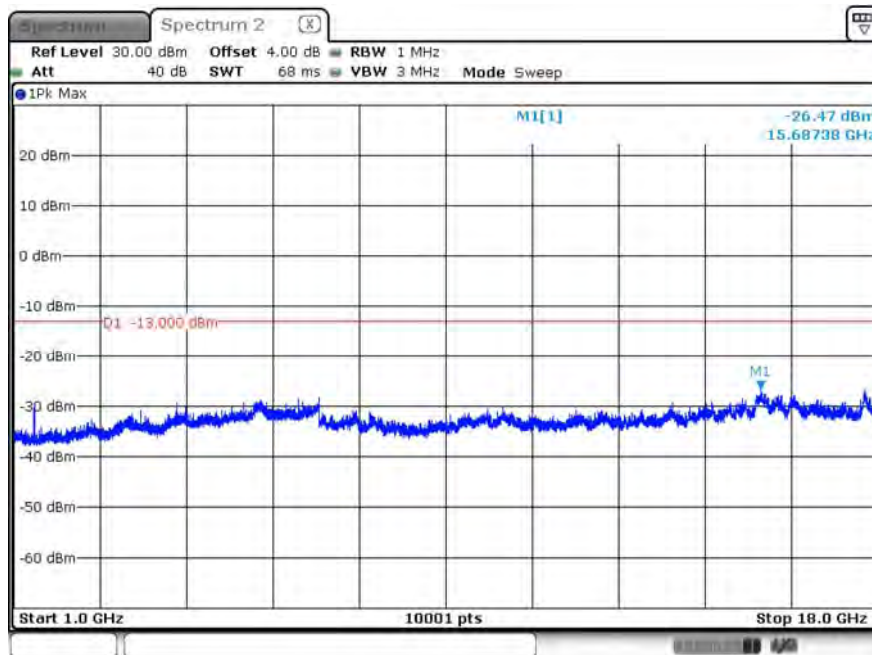


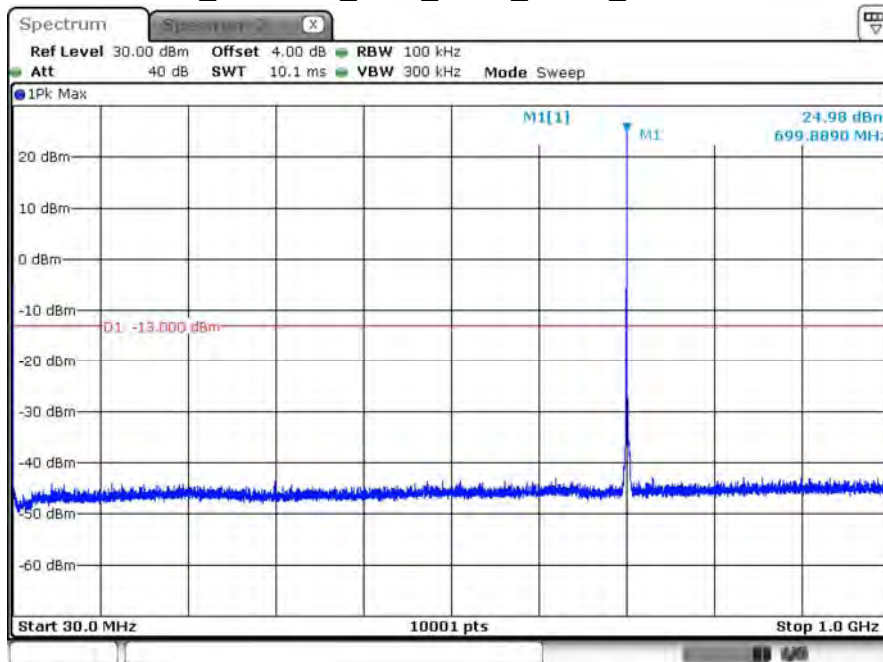
Product	Module		
Test Item	Conducted Spurious Emissions		
Test Mode	Mode 4: LTE Band 12		
Date of Test	2019/12/24	Test Site	SR12-H
Temperature (°C)	22.0°C	Humidity (%RH)	60%RH

B12_CH23017_1.4M_1RB2_QPSK_Above 1G



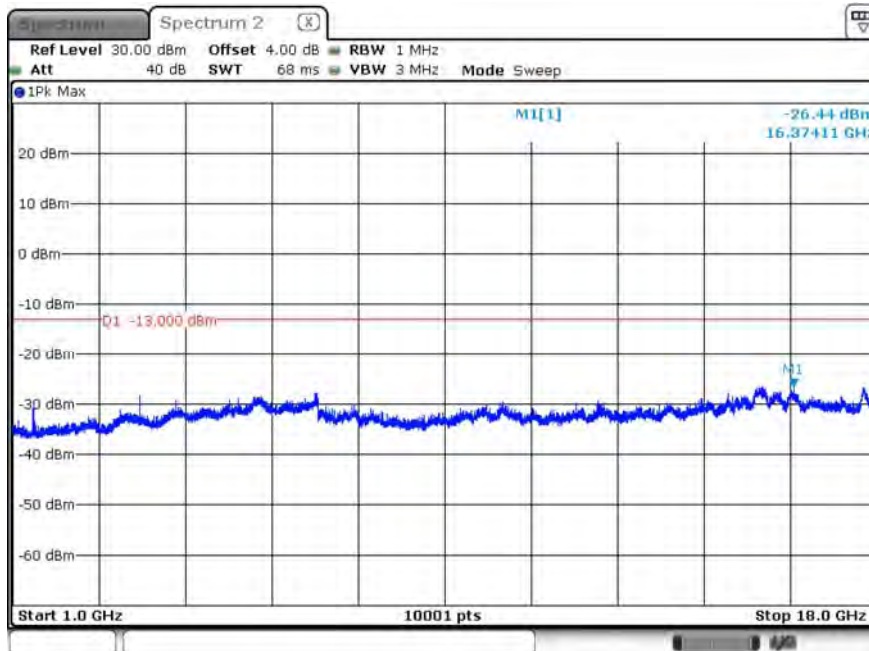
Date: 24 DEC.2019 10:06:38

B12_CH23017_1.4M_1RB2_QPSK_Below 1G



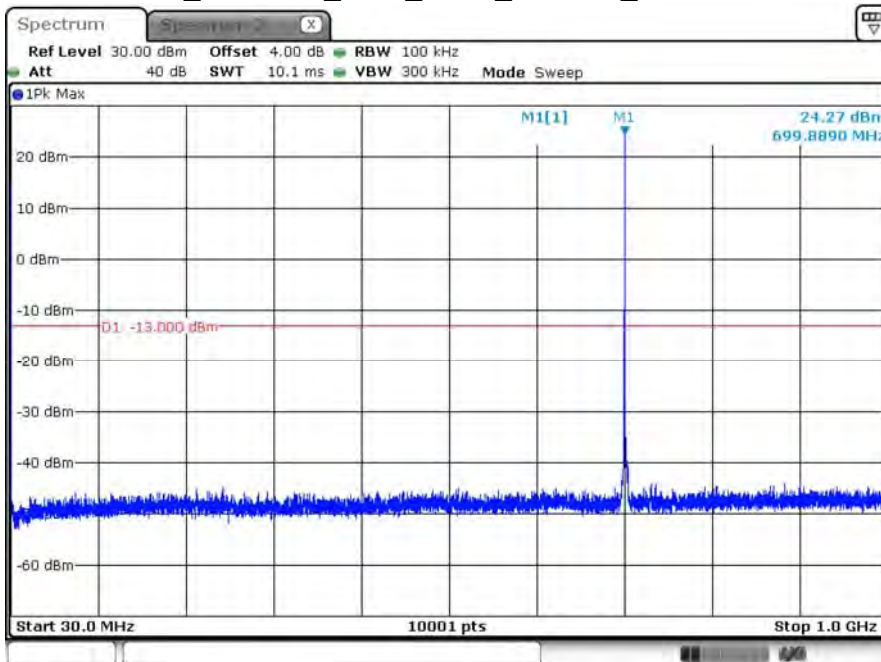
Date: 24 DEC.2019 10:05:19

B12_CH23017_1.4M_1RB2_16-QAM_Above 1G



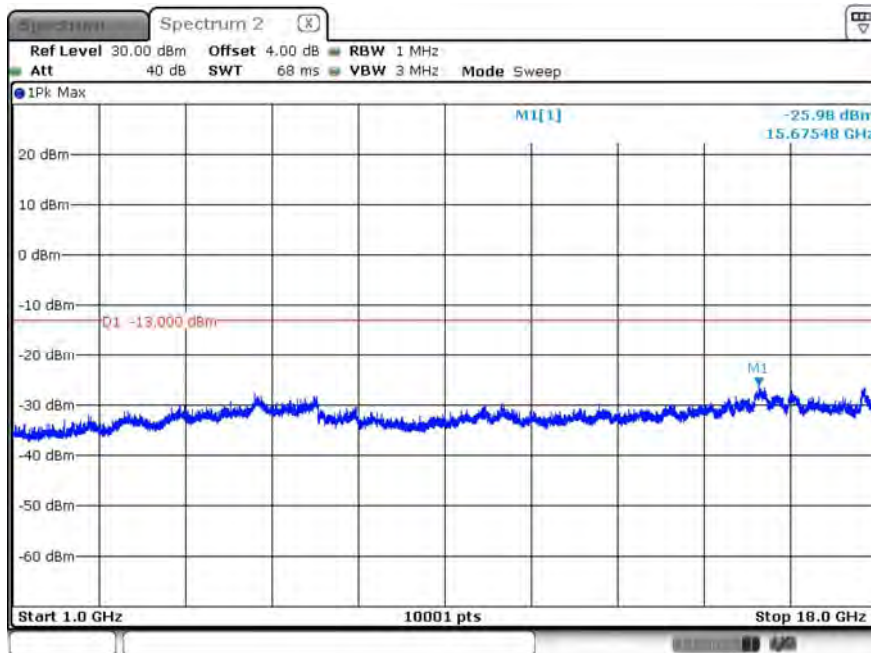
Date: 24.DEC.2019 10:12:22

B12_CH23017_1.4M_1RB2_16-QAM_Below 1G



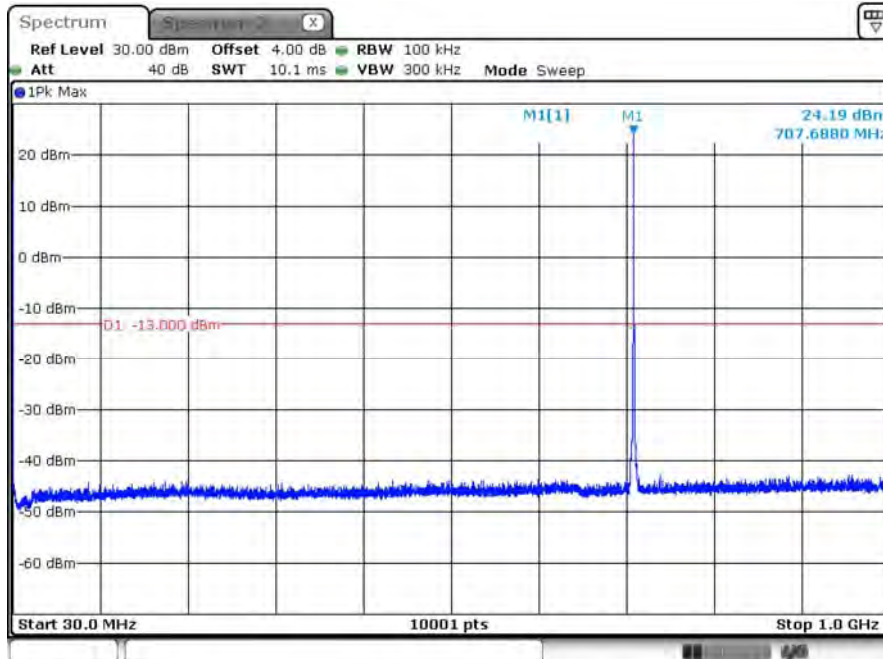
Date: 24.DEC.2019 10:12:38

B12_CH23097_1.4M_1RB2_QPSK_Above 1G



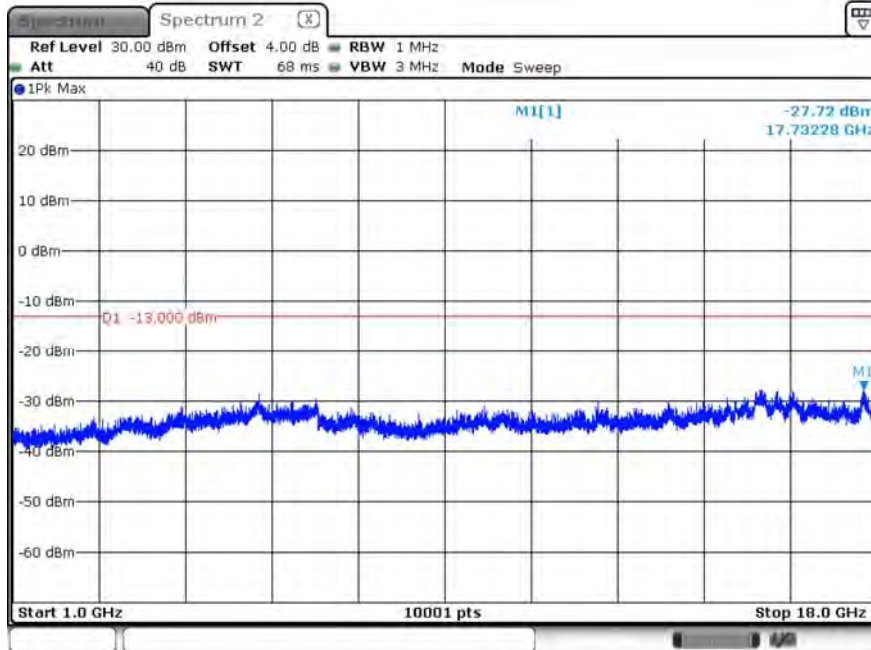
Date: 24 DEC.2019 10:20:42

B12_CH23097_1.4M_1RB2_QPSK_Below 1G



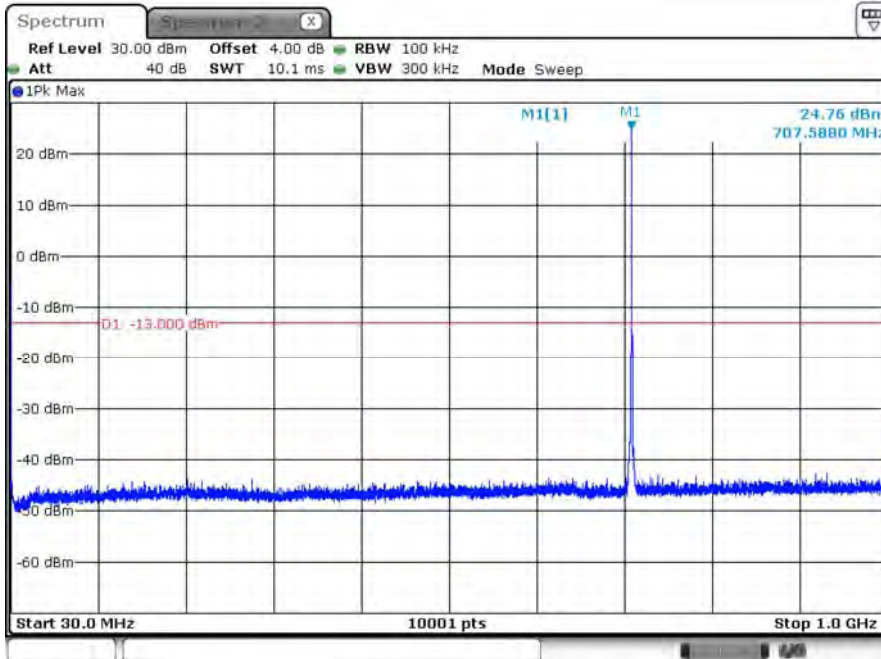
Date: 24 DEC.2019 10:25:08

B12_CH23097_1.4M_1RB2_16-QAM_Above 1G



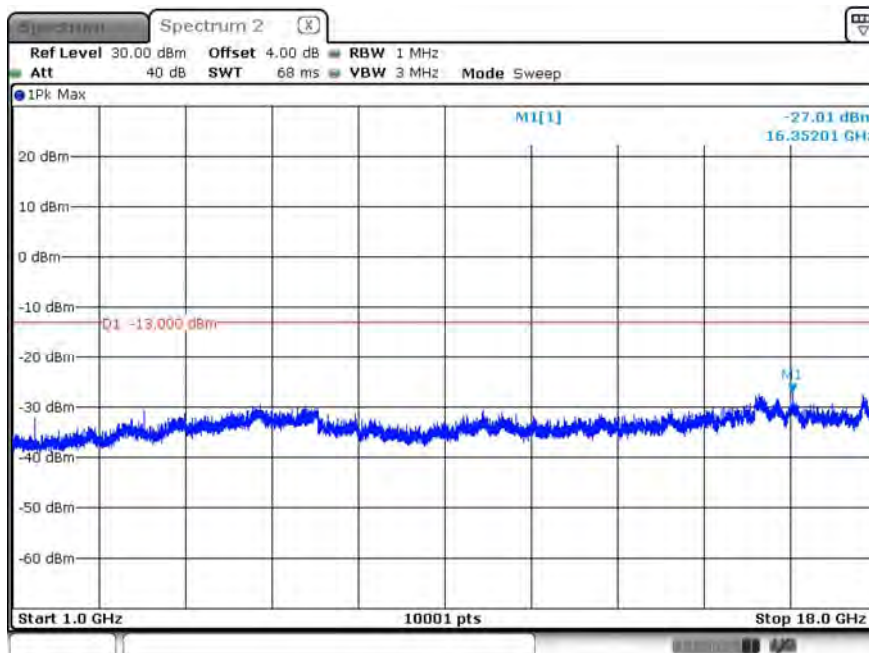
Date: 24.DEC.2019 10:16:54

B12_CH23097_1.4M_1RB2_16-QAM_Below 1G



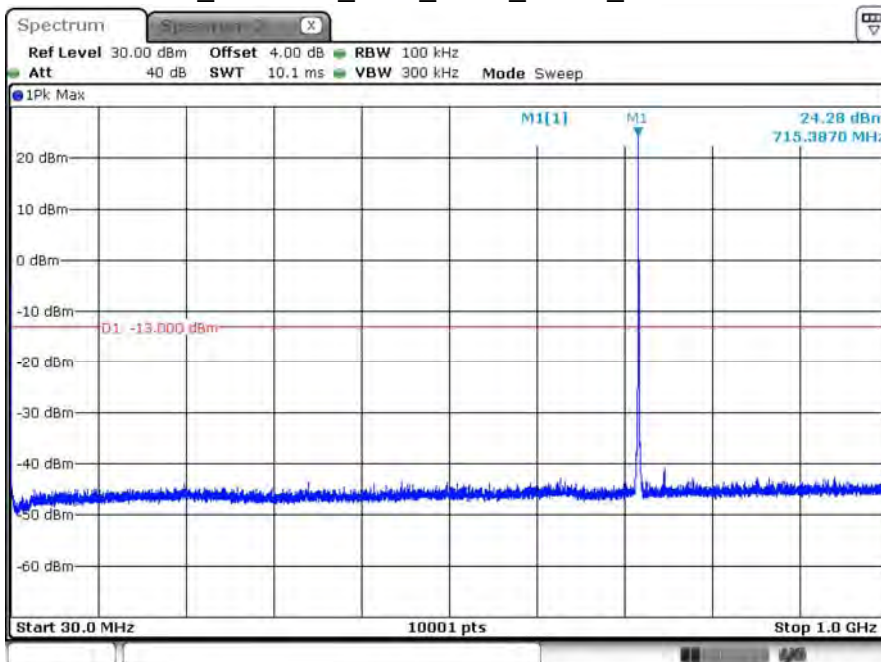
Date: 24.DEC.2019 10:16:17

B12_CH23173_1.4M_1RB2_QPSK_Above 1G



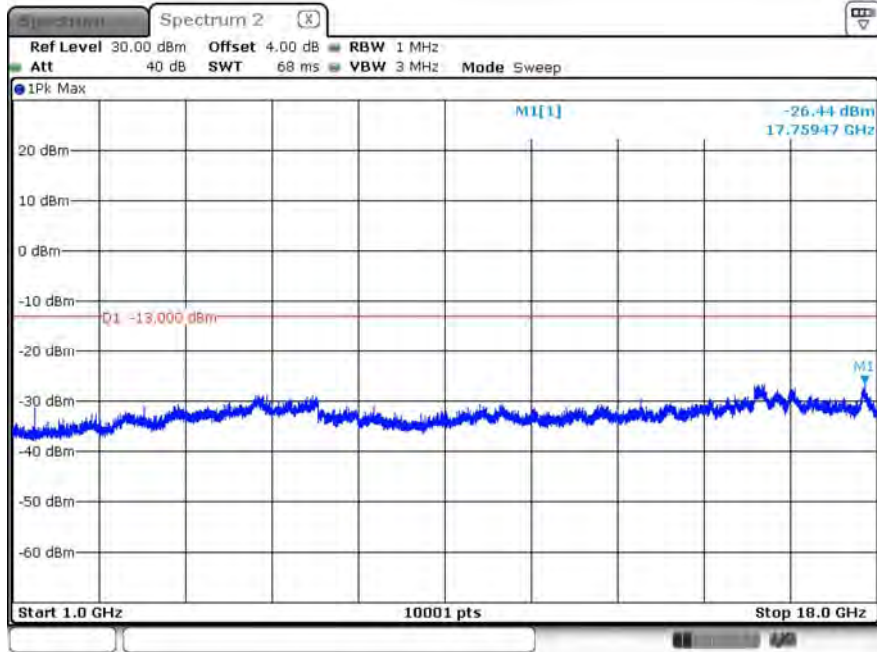
Date: 24 DEC.2019 10:30:46

B12_CH23173_1.4M_1RB2_QPSK_Below 1G



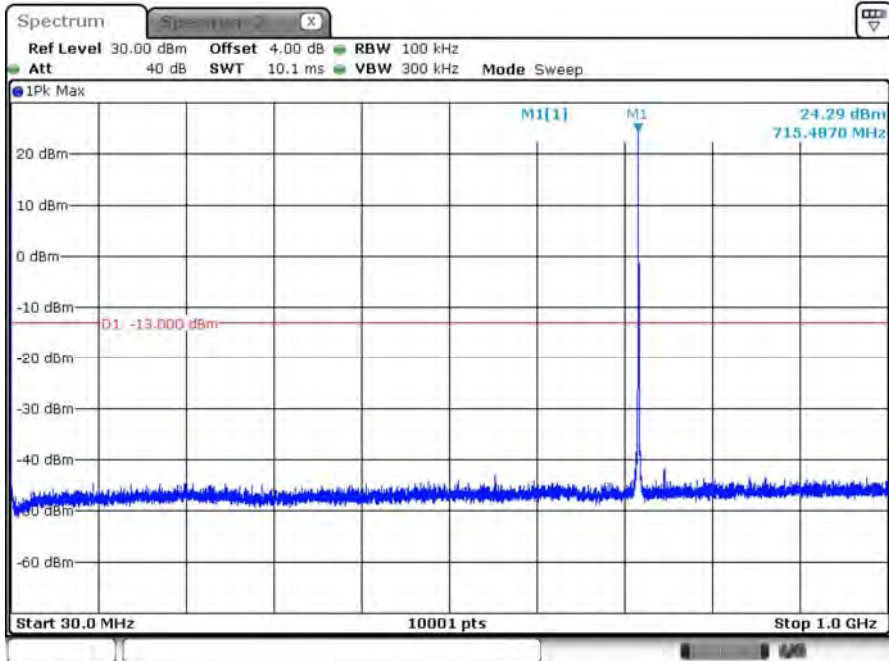
Date: 24 DEC.2019 10:30:07

B12_CH23173_1.4M_1RB2_16-QAM_Above 1G



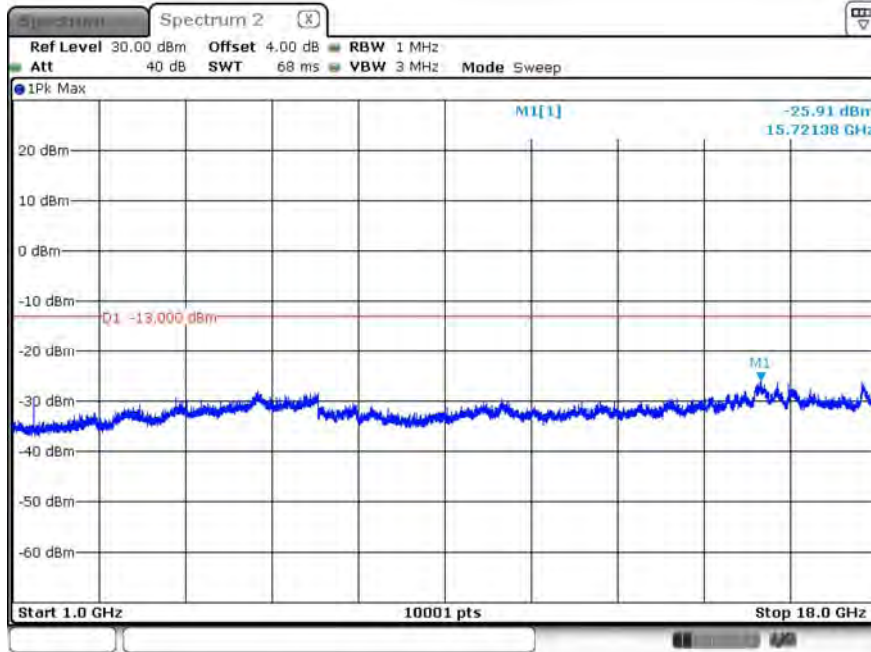
Date: 24.DEC.2019 10:32:00

B12_CH23173_1.4M_1RB2_16-QAM_Below 1G



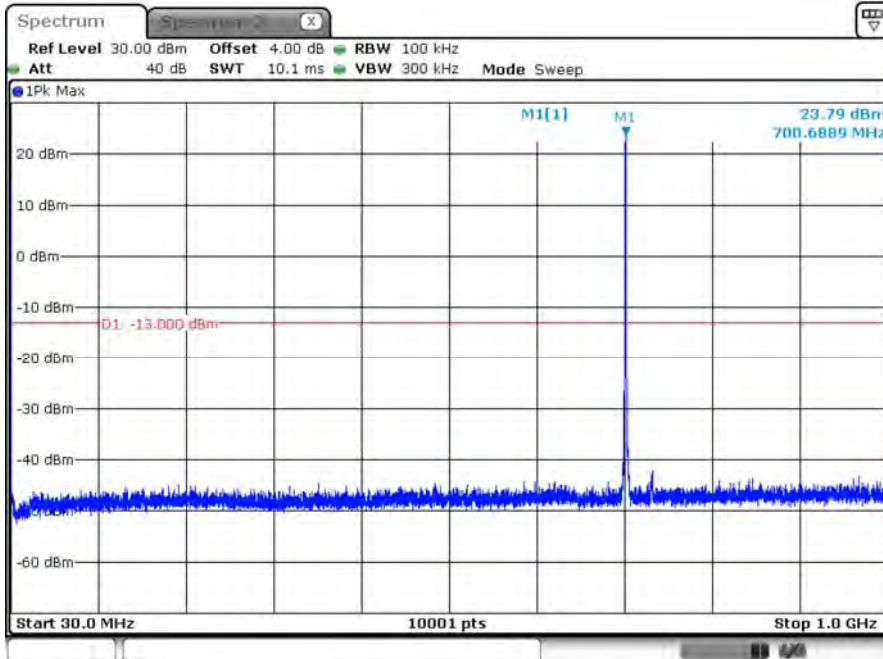
Date: 24.DEC.2019 10:32:49

B12_CH23025_3M_1RB7_QPSK_Above 1G



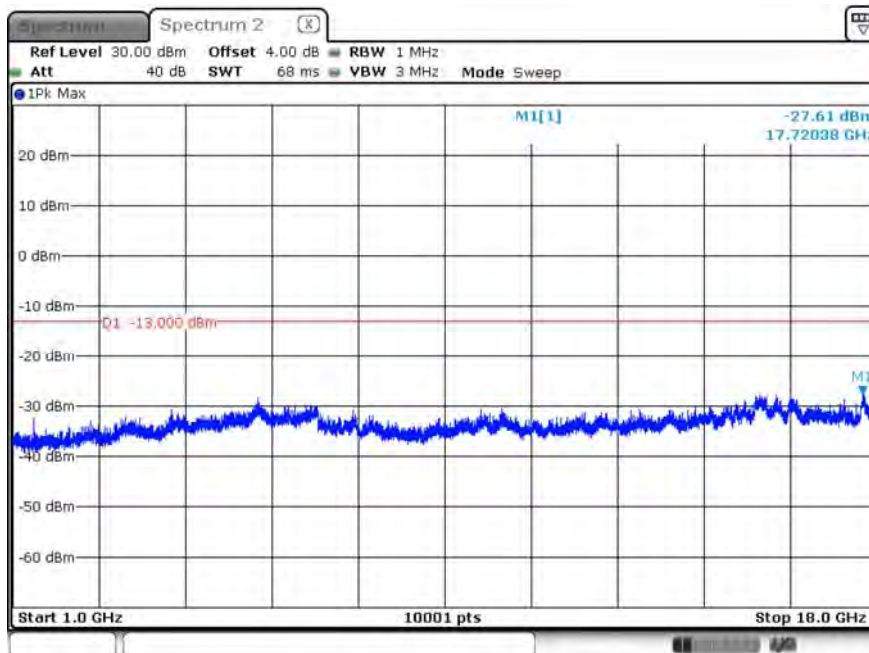
Date: 24.DEC.2019 10:41:15

B12_CH23025_3M_1RB7_QPSK_Below 1G



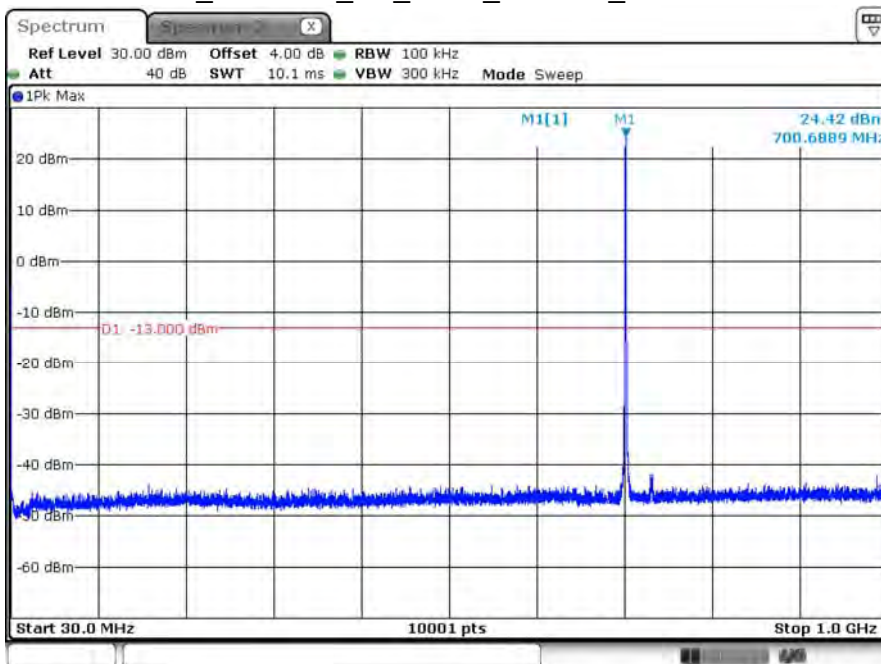
Date: 24.DEC.2019 10:41:48

B12_CH23025_3M_1RB7_16-QAM_Above 1G



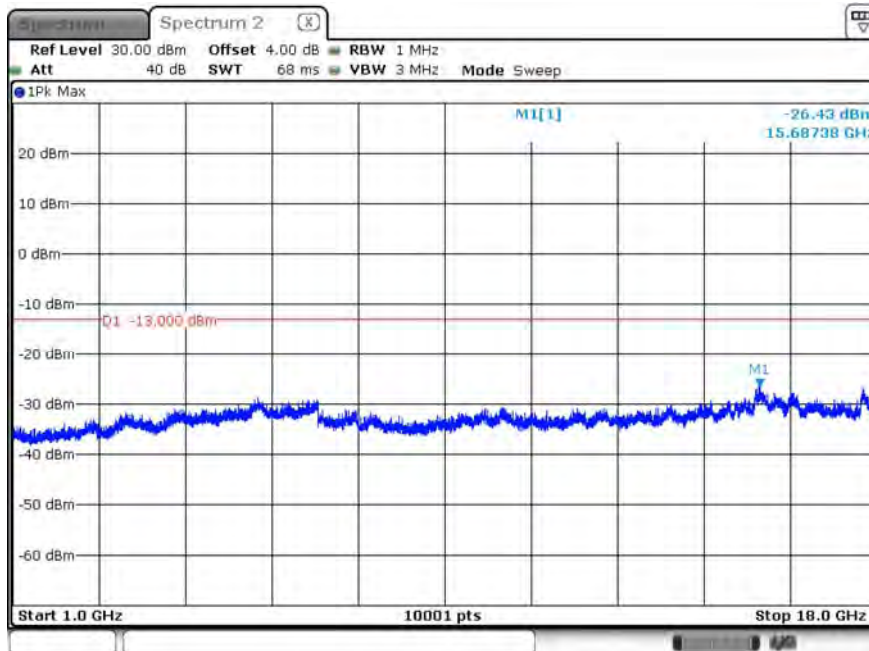
Date: 24 DEC.2019 10:35:15

B12_CH23025_3M_1RB7_16-QAM_Below 1G



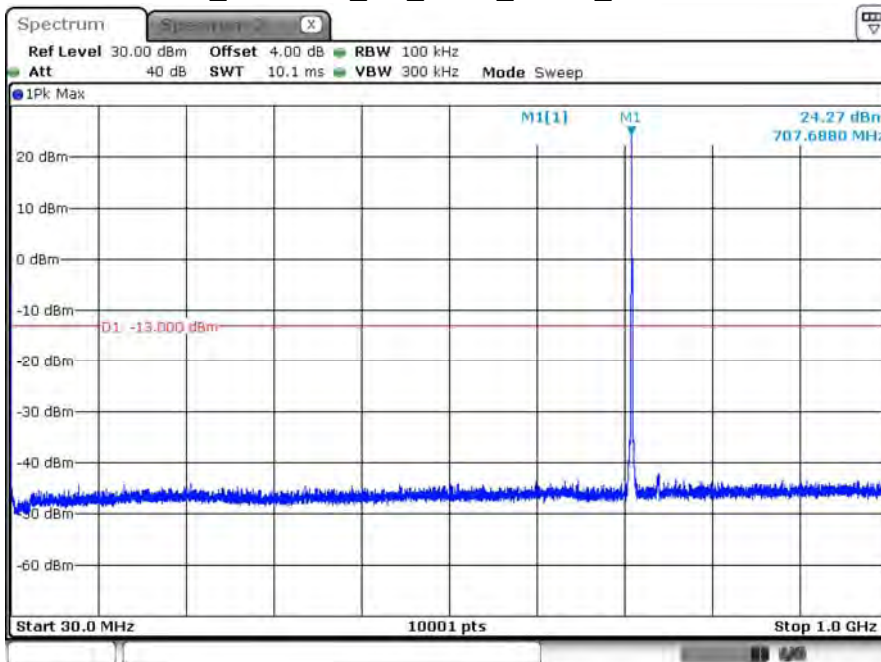
Date: 24 DEC.2019 10:34:38

B12_CH23095_3M_1RB7_QPSK_Above 1G



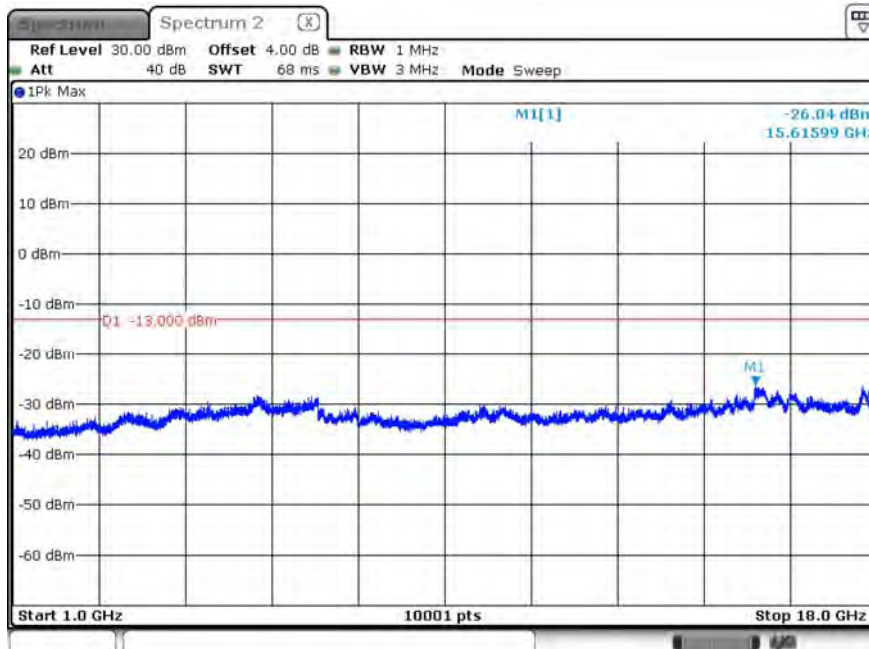
Date: 24.DEC.2019 11:01:18

B12_CH23095_3M_1RB7_QPSK_Below 1G



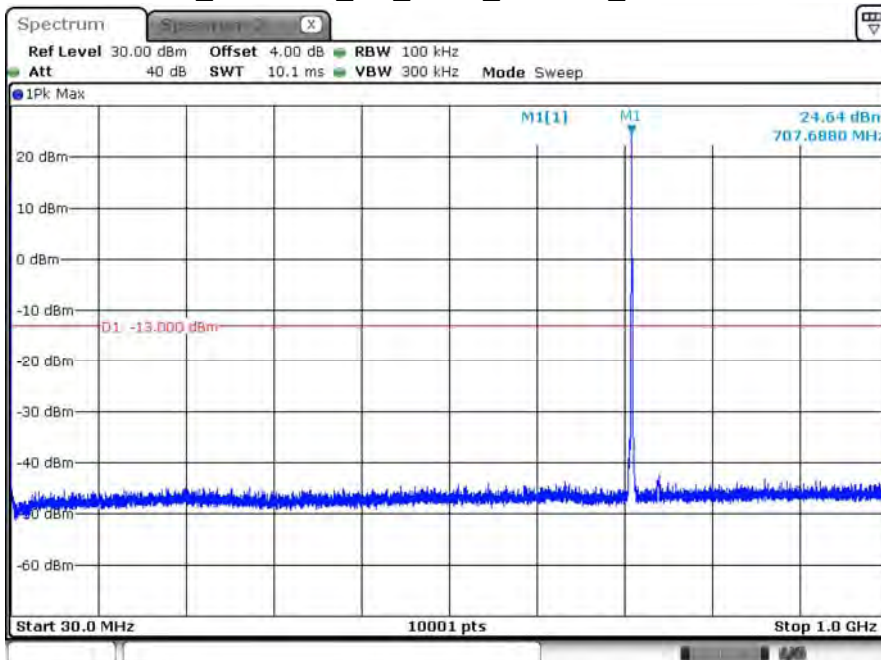
Date: 24.DEC.2019 11:00:06

B12_CH23095_3M_1RB7_16-QAM_Above 1G



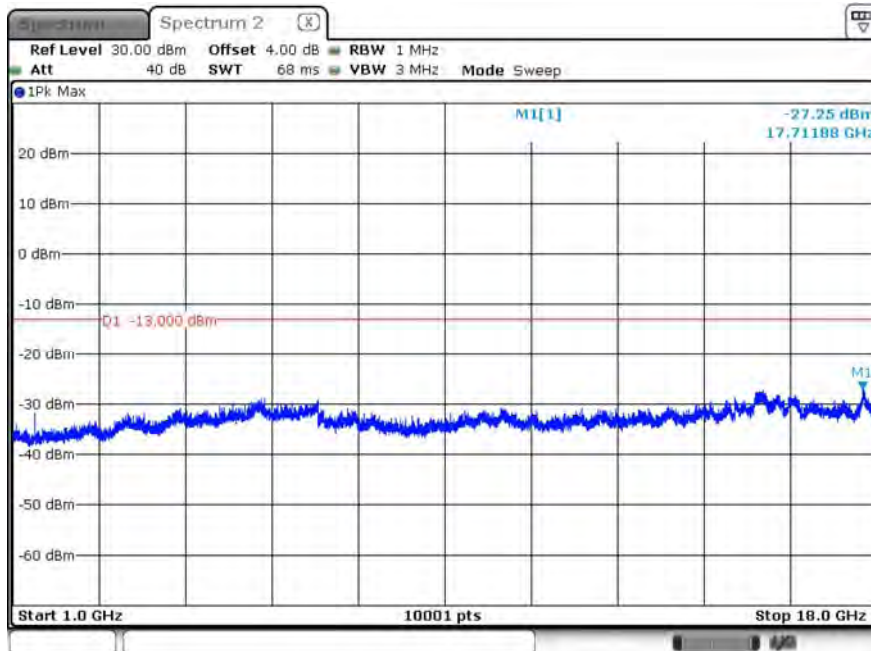
Date: 24.DEC.2019 11:05:43

B12_CH23095_3M_1RB7_16-QAM_Below 1G



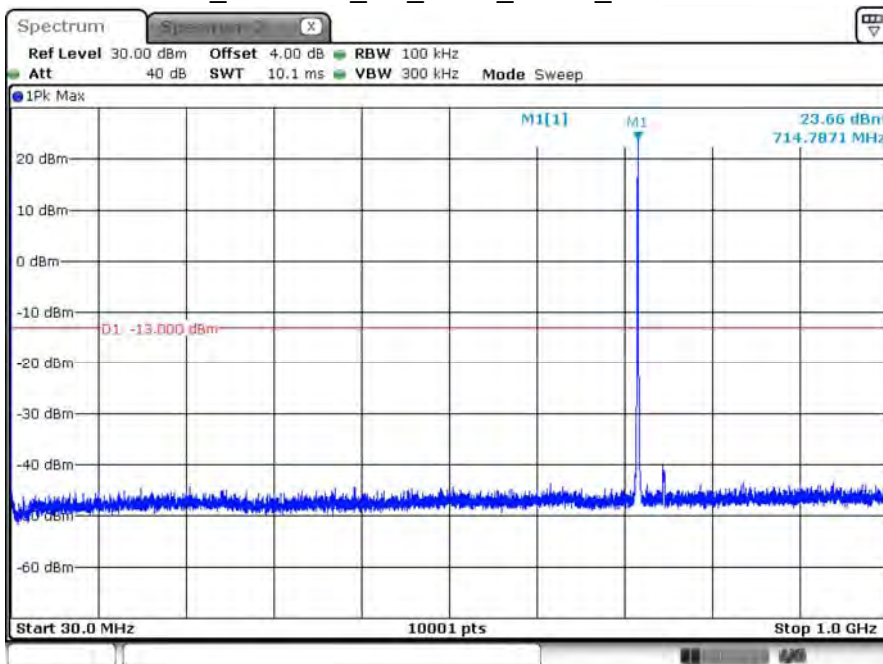
Date: 24.DEC.2019 11:06:28

B12_CH23165_3M_1RB7_QPSK_Above 1G



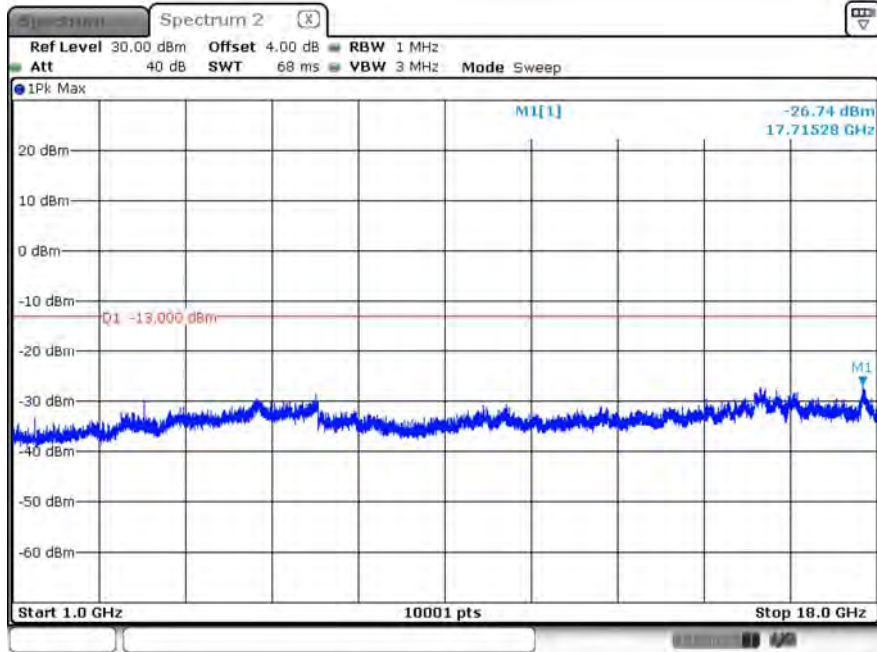
Date: 24.DEC.2019 11:09:26

B12_CH23165_3M_1RB7_QPSK_Below 1G



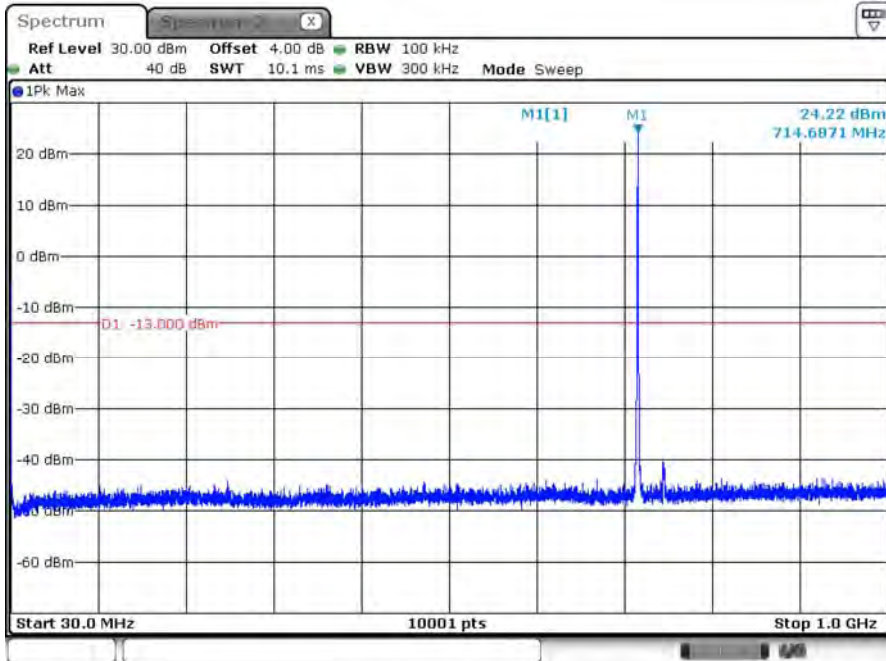
Date: 24.DEC.2019 11:10:06

B12_CH23165_3M_1RB7_16-QAM_Above 1G



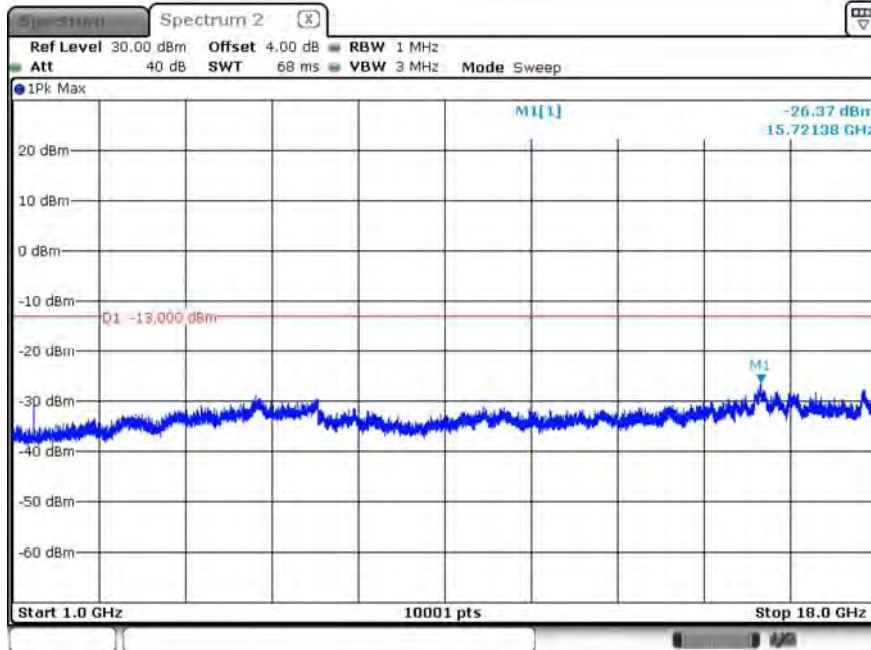
Date: 24.DEC.2019 11:08:24

B12_CH23165_3M_1RB7_16-QAM_Below 1G



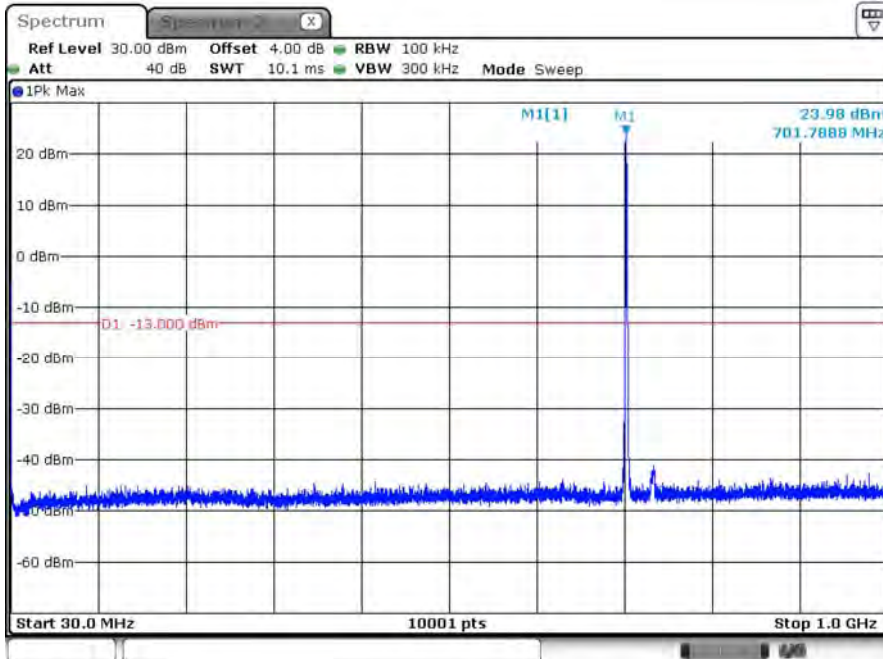
Date: 24.DEC.2019 11:07:51

B12_CH23035_5M_1RB12_QPSK_Above 1G



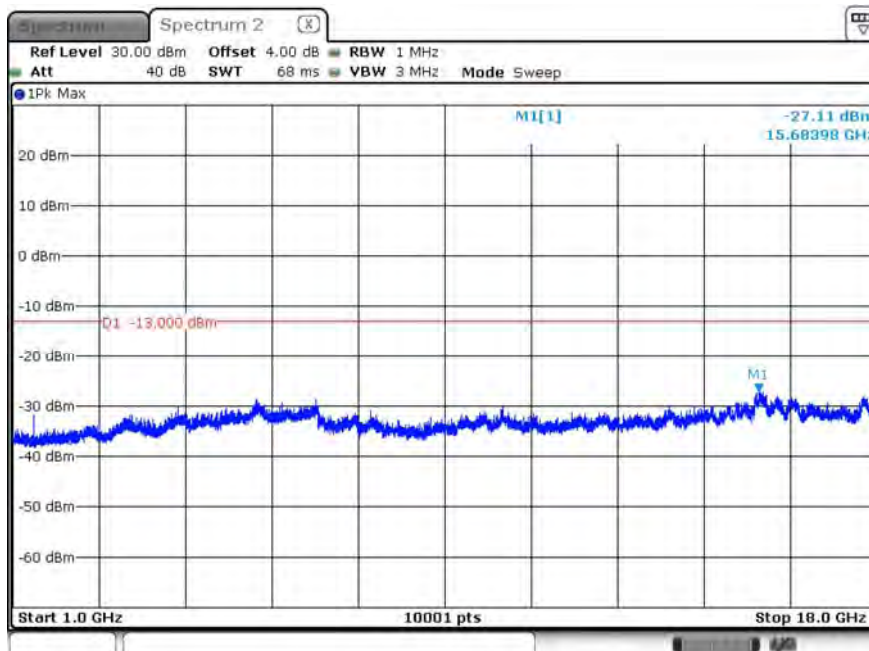
Date: 24.DEC.2019 11:14:36

B12_CH23035_5M_1RB12_QPSK_Below 1G



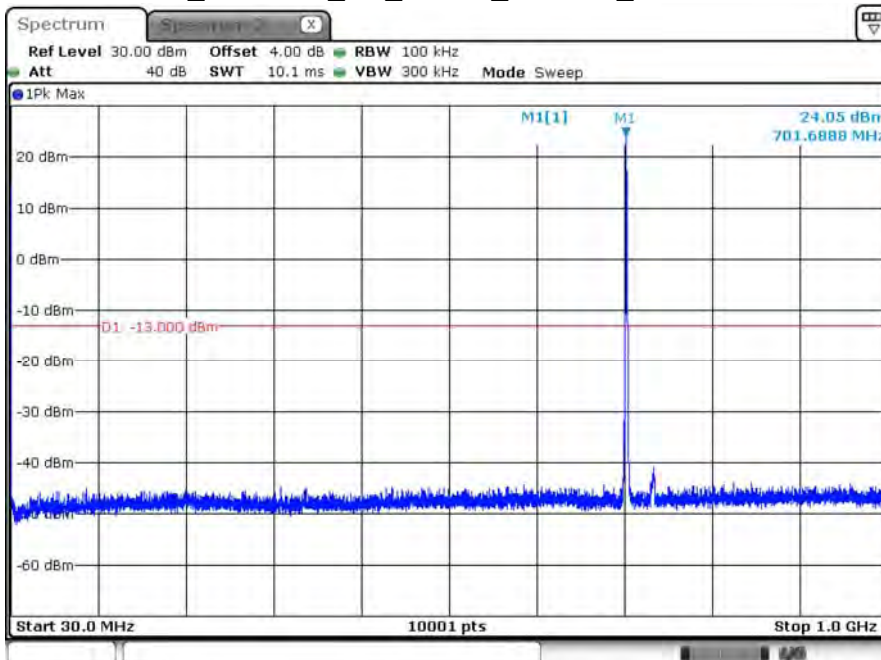
Date: 24.DEC.2019 11:13:43

B12_CH23035_5M_1RB12_16-QAM_Above 1G



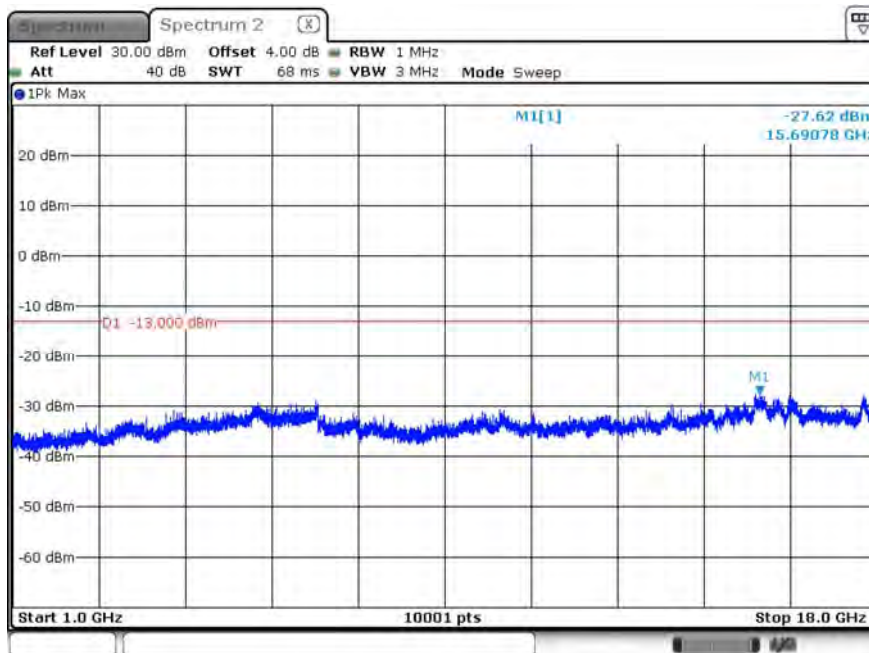
Date: 24.DEC.2019 11:15:49

B12_CH23035_5M_1RB12_16-QAM_Below 1G



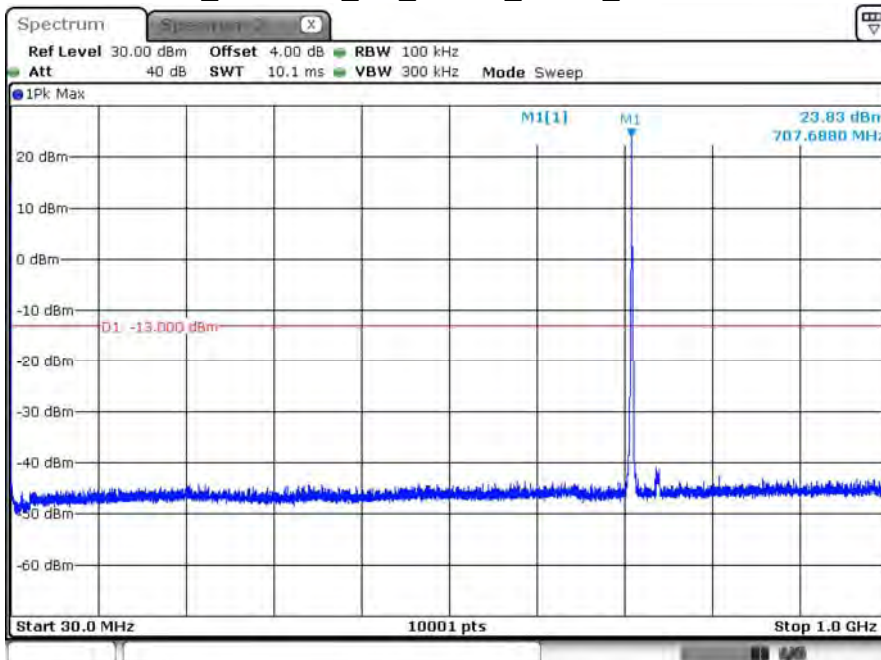
Date: 24.DEC.2019 11:16:14

B12_CH23095_5M_1RB12_QPSK_Above 1G



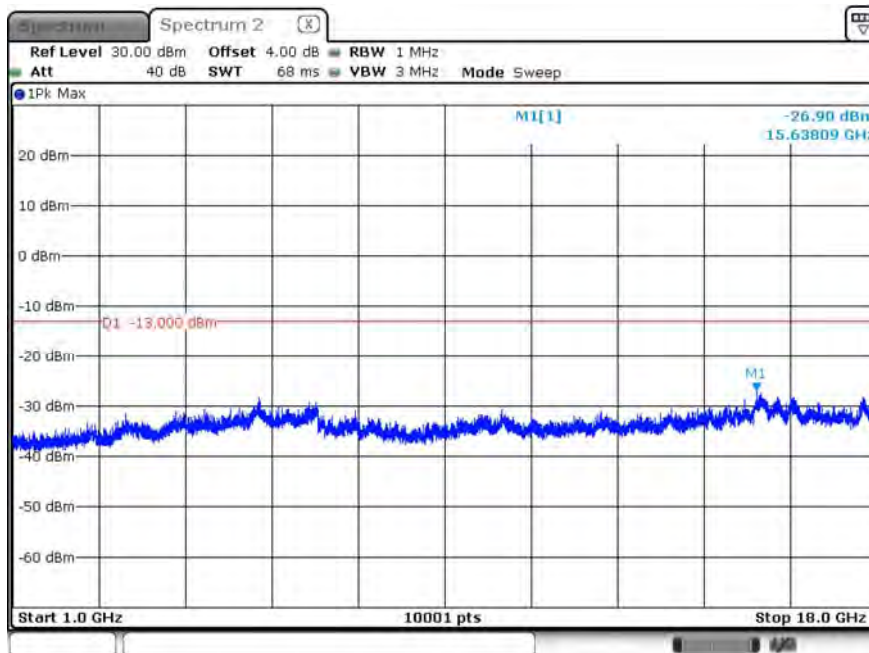
Date: 24.DEC.2019 11:23:25

B12_CH23095_5M_1RB12_QPSK_Below 1G



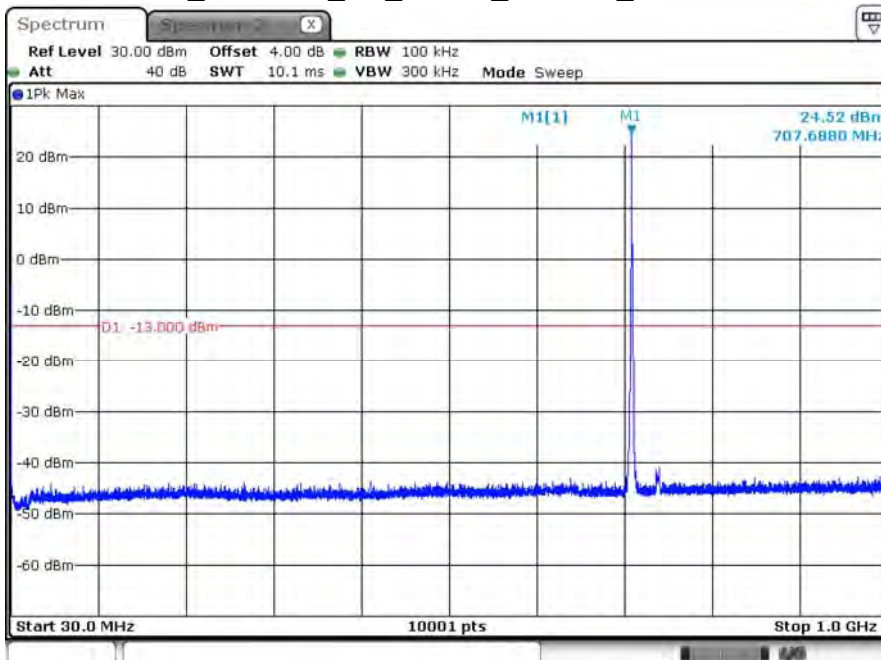
Date: 24.DEC.2019 11:25:53

B12_CH23095_5M_1RB12_16-QAM_Above 1G



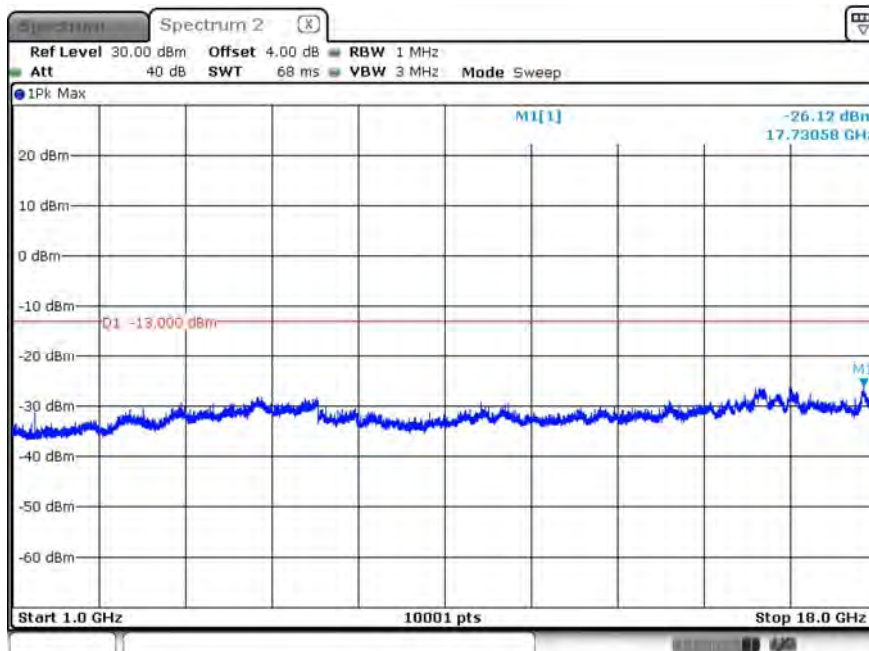
Date: 24.DEC.2019 11:23:04

B12_CH23095_5M_1RB12_16-QAM_Below 1G



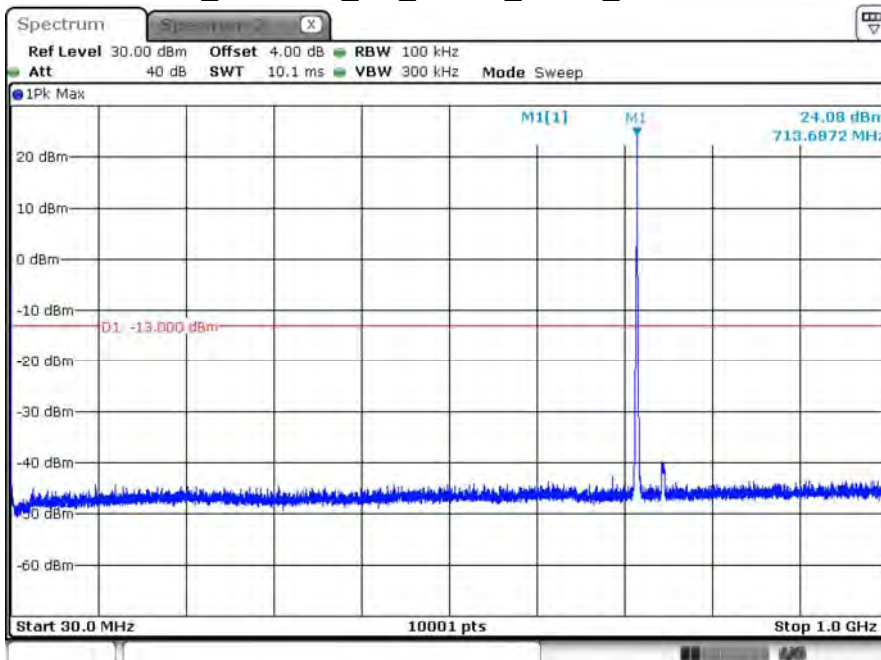
Date: 24.DEC.2019 11:22:39

B12_CH23155_5M_1RB12_QPSK_Above 1G



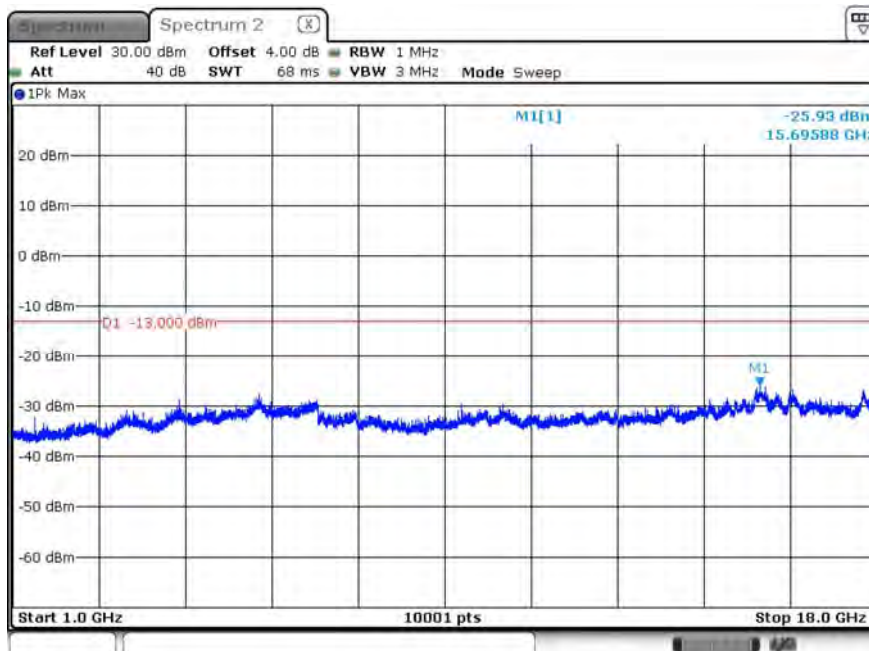
Date: 24.DEC.2019 11:34:44

B12_CH23155_5M_1RB12_QPSK_Below 1G



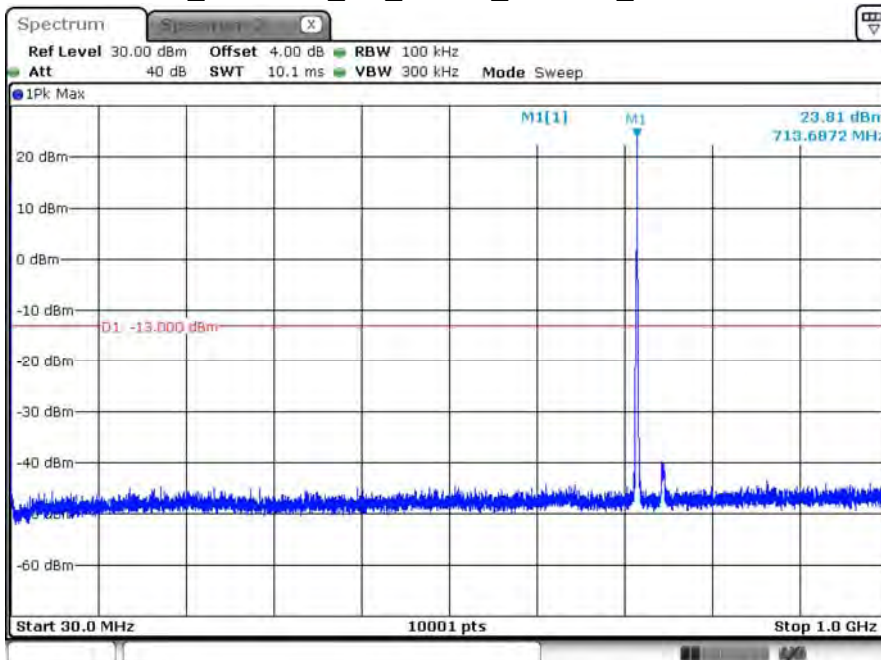
Date: 24.DEC.2019 11:27:16

B12_CH23155_5M_1RB12_16-QAM_Above 1G



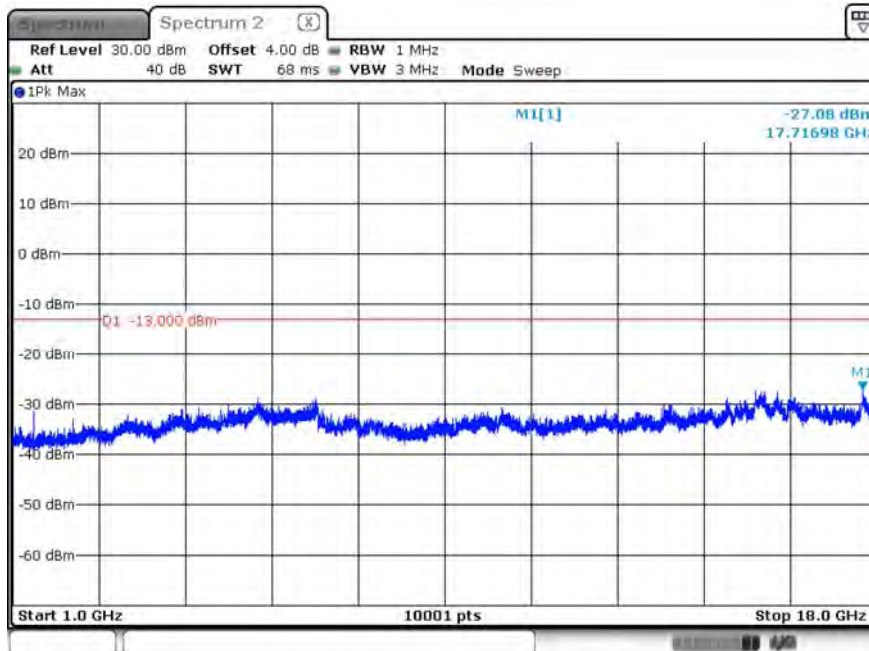
Date: 24.DEC.2019 11:37:44

B12_CH23155_5M_1RB12_16-QAM_Below 1G



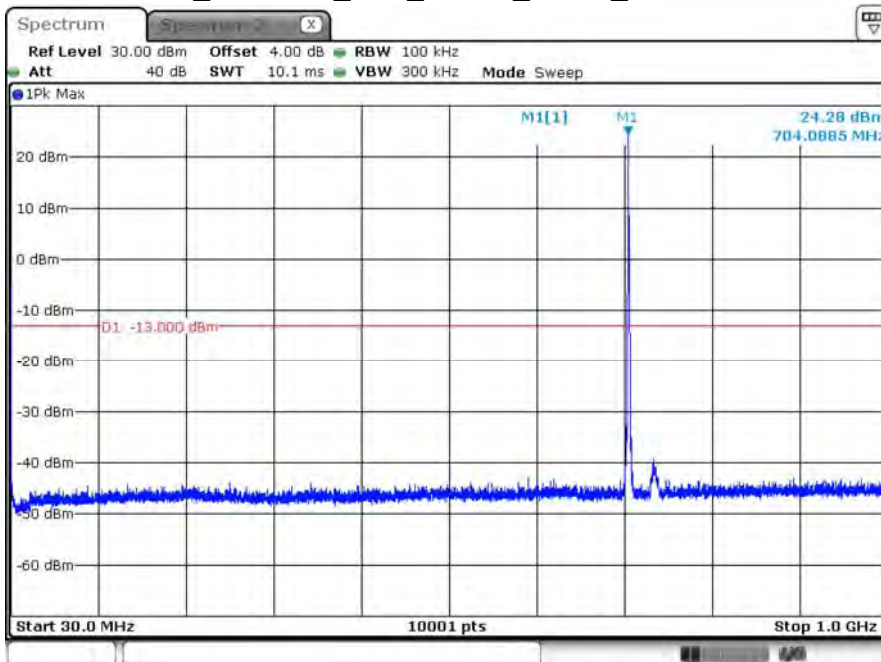
Date: 24.DEC.2019 11:38:12

B12_CH23060_10M_1RB24_QPSK_Above 1G



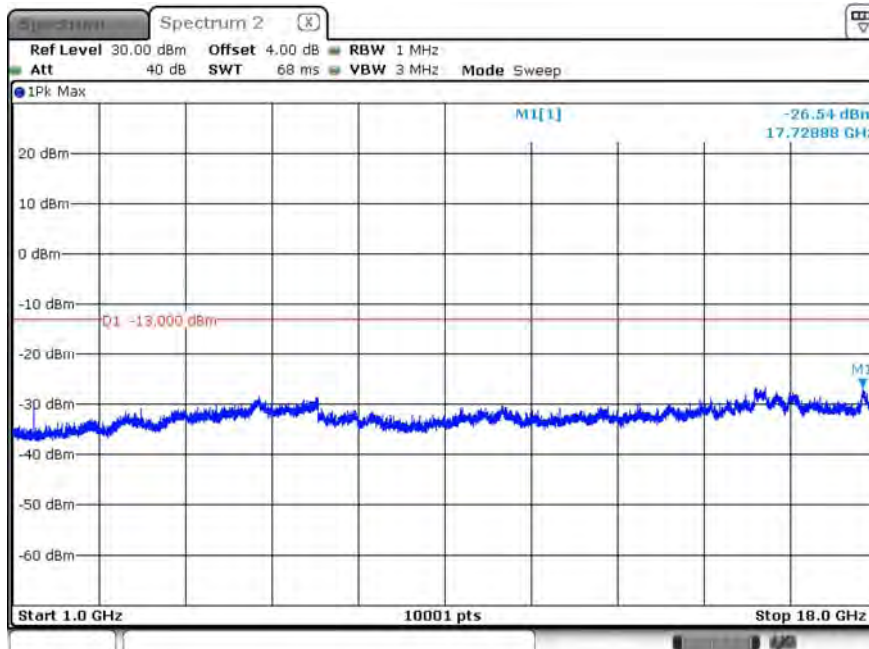
Date: 24.DEC.2019 13:40:10

B12_CH23060_10M_1RB24_QPSK_Below 1G



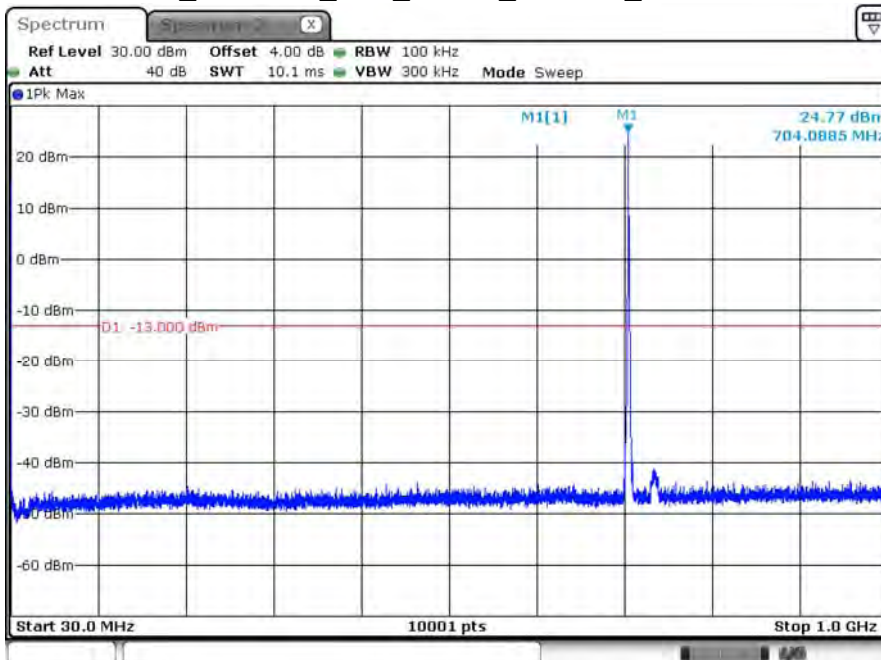
Date: 24.DEC.2019 13:36:59

B12_CH23060_10M_1RB24_16-QAM_Above 1G



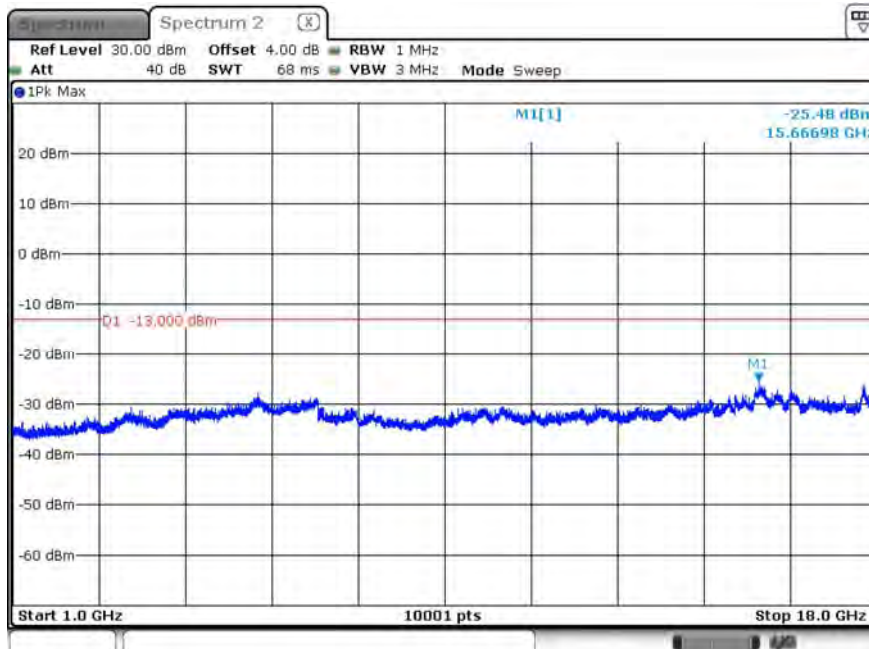
Date: 24.DEC.2019 13:42:33

B12_CH23060_10M_1RB24_16-QAM_Below 1G



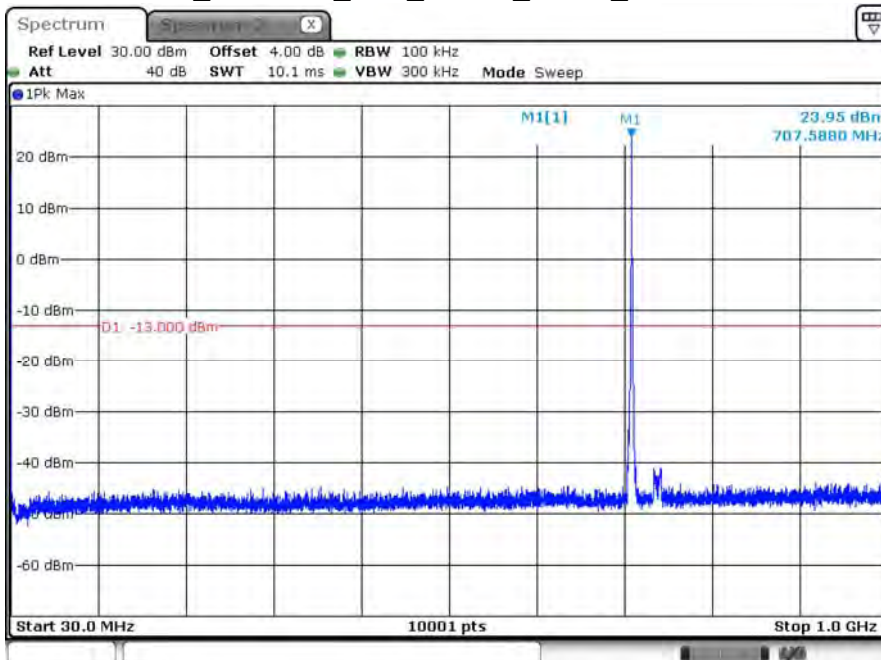
Date: 24.DEC.2019 13:43:20

B12_CH23095_10M_1RB24_QPSK_Above 1G



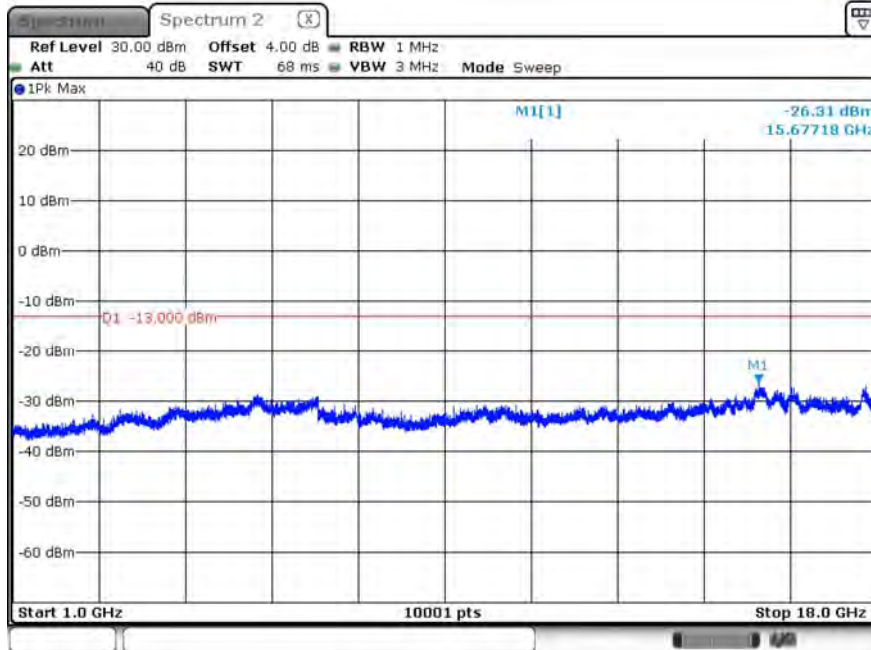
Date: 24.DEC.2019 13:50:29

B12_CH23095_10M_1RB24_QPSK_Below 1G



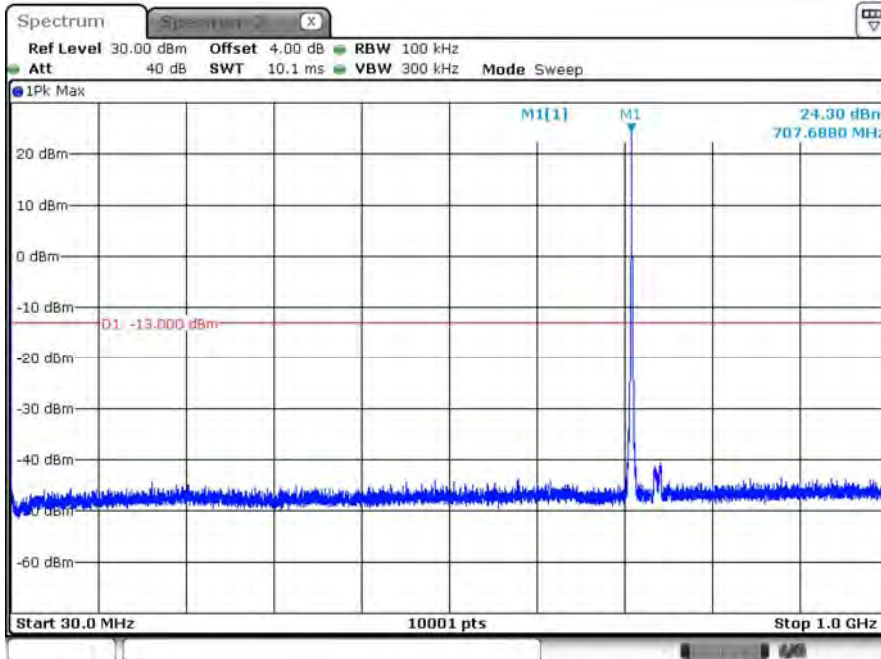
Date: 24.DEC.2019 13:50:54

B12_CH23095_10M_1RB24_16-QAM_Above 1G



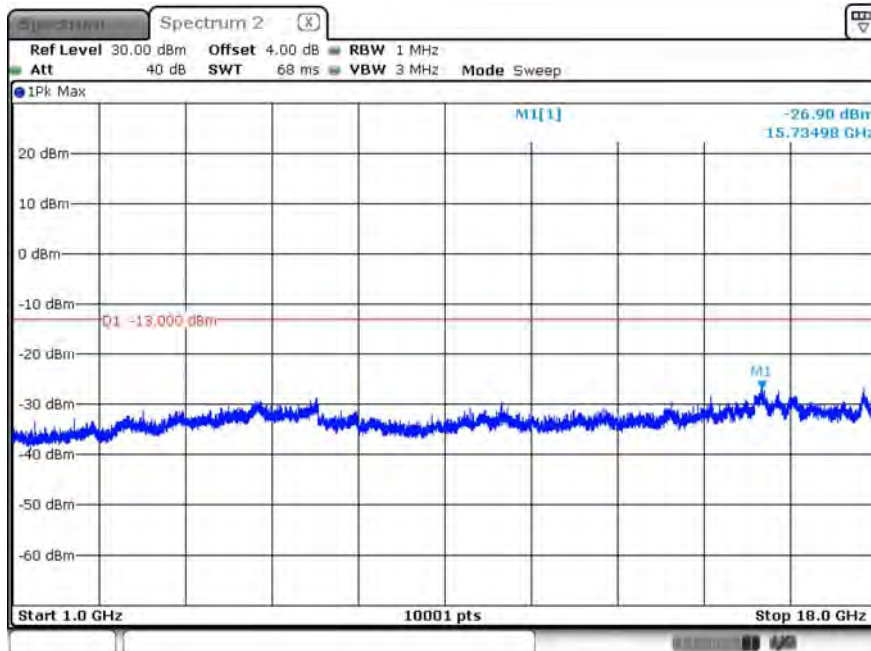
Date: 24.DEC.2019 13:45:44

B12_CH23095_10M_1RB24_16-QAM_Below 1G



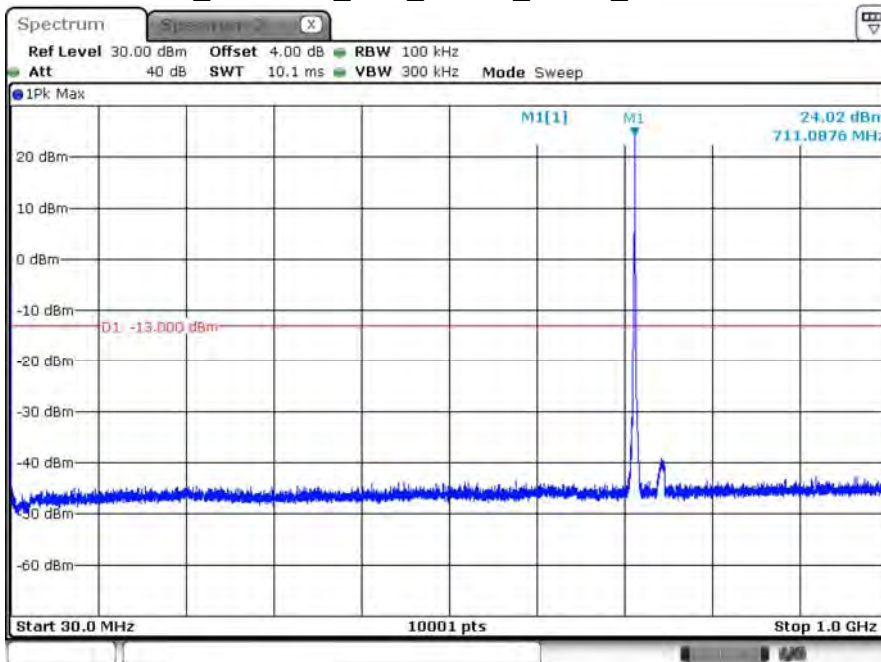
Date: 24.DEC.2019 13:44:07

B12_CH23130_10M_1RB24_QPSK_Above 1G



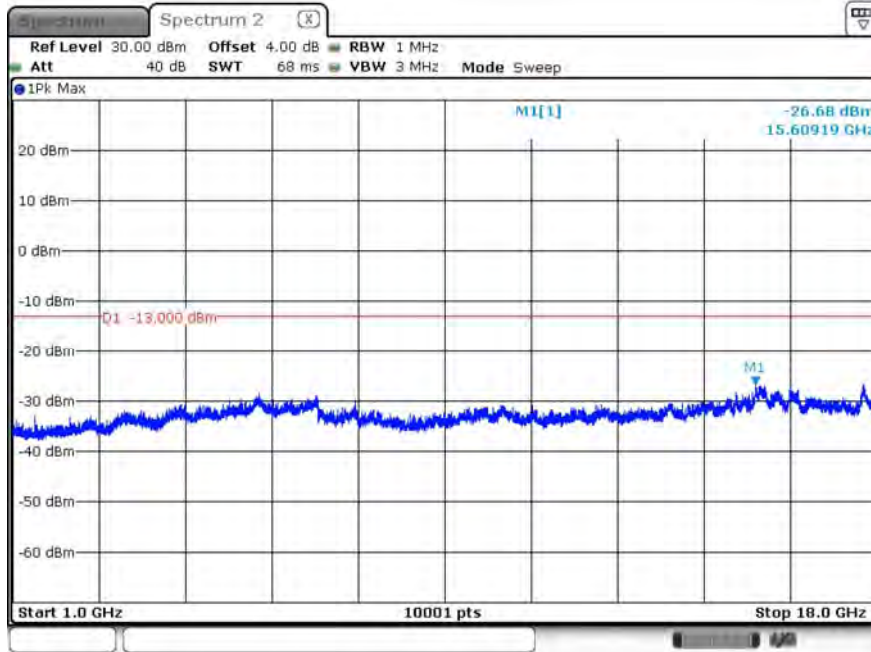
Date: 24.DEC.2019 13:54:12

B12_CH23130_10M_1RB24_QPSK_Below 1G



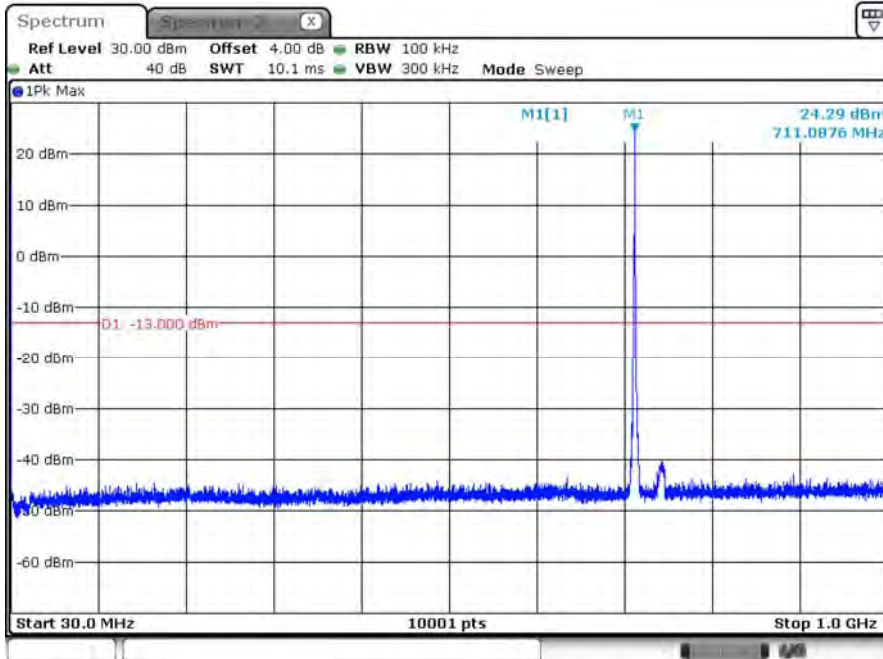
Date: 24.DEC.2019 13:53:37

B12_CH23130_10M_1RB24_16-QAM_Above 1G



Date: 24.DEC.2019 13:55:36

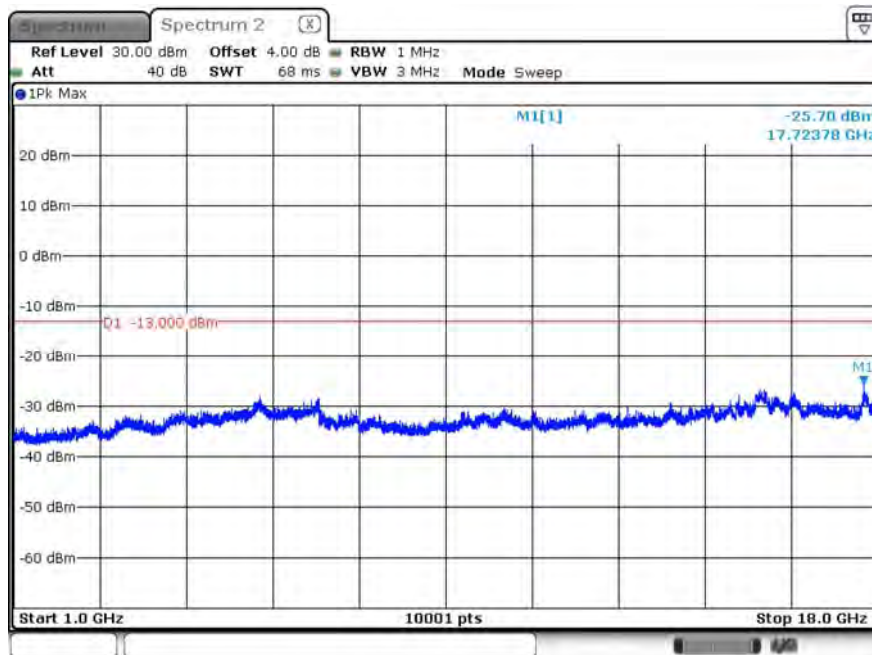
B12_CH23130_10M_1RB24_16-QAM_Below 1G



Date: 24.DEC.2019 13:56:24

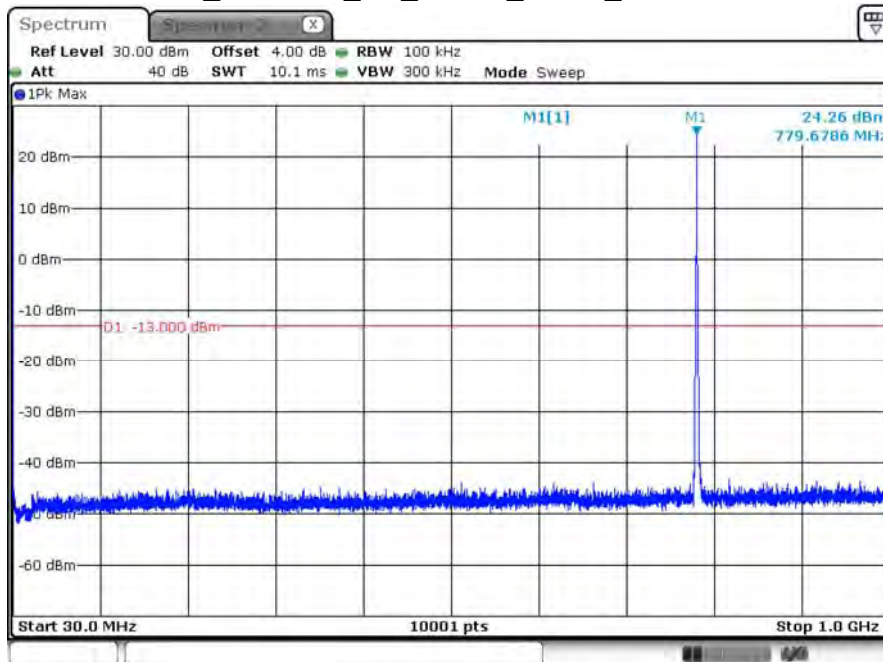
Product	Module		
Test Item	Conducted Spurious Emissions		
Test Mode	Mode 5: LTE Band 13		
Date of Test	2019/12/23	Test Site	SR12-H
Temperature (°C)	21.0°C	Humidity (%RH)	59%RH

B13_CH23205_5M_1RB12_QPSK_Above 1G



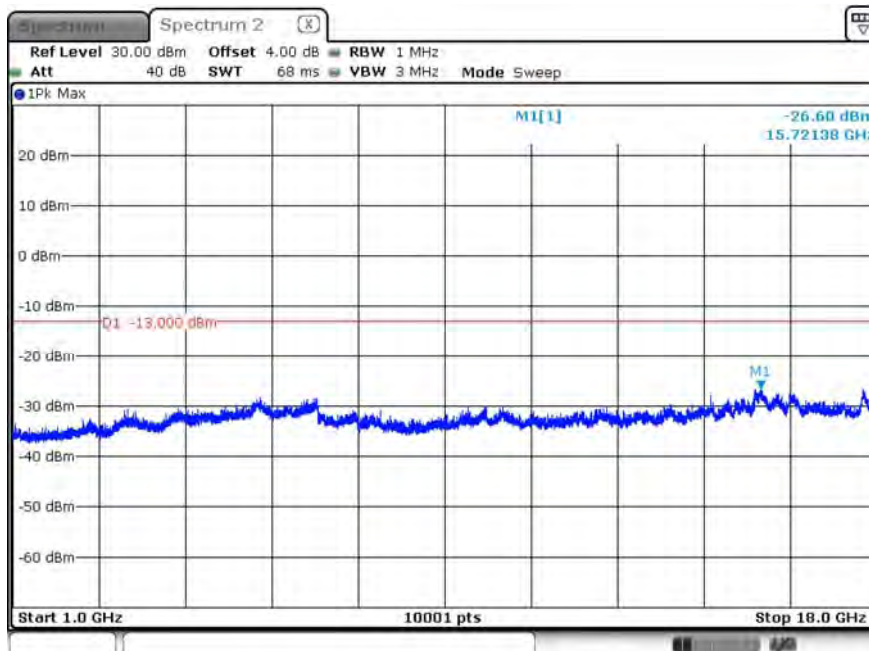
Date: 23.DEC.2019 20:16:58

B13_CH23205_5M_1RB12_QPSK_Below 1G



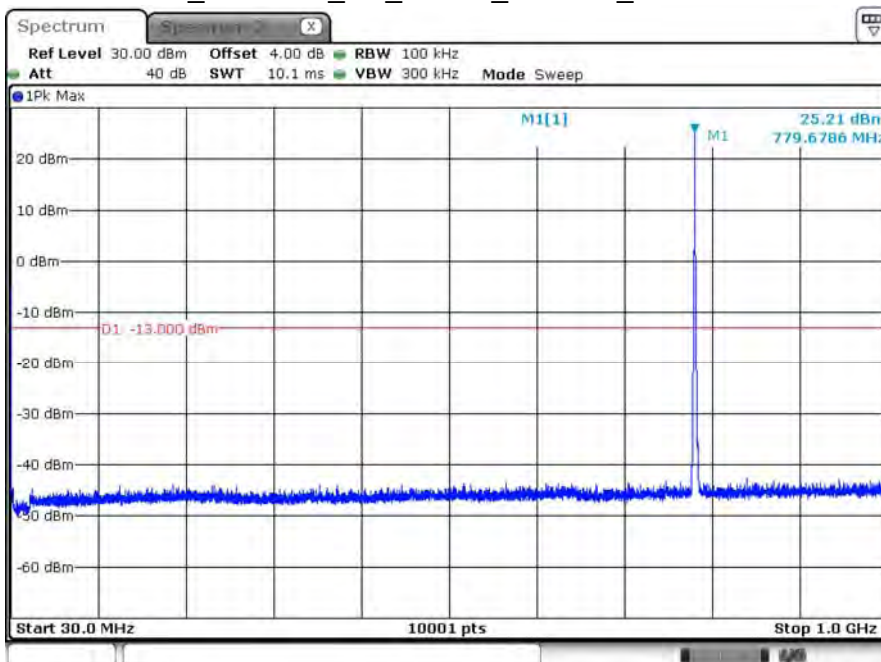
Date: 23.DEC.2019 20:17:21

B13_CH23205_5M_1RB12_16-QAM_Above 1G



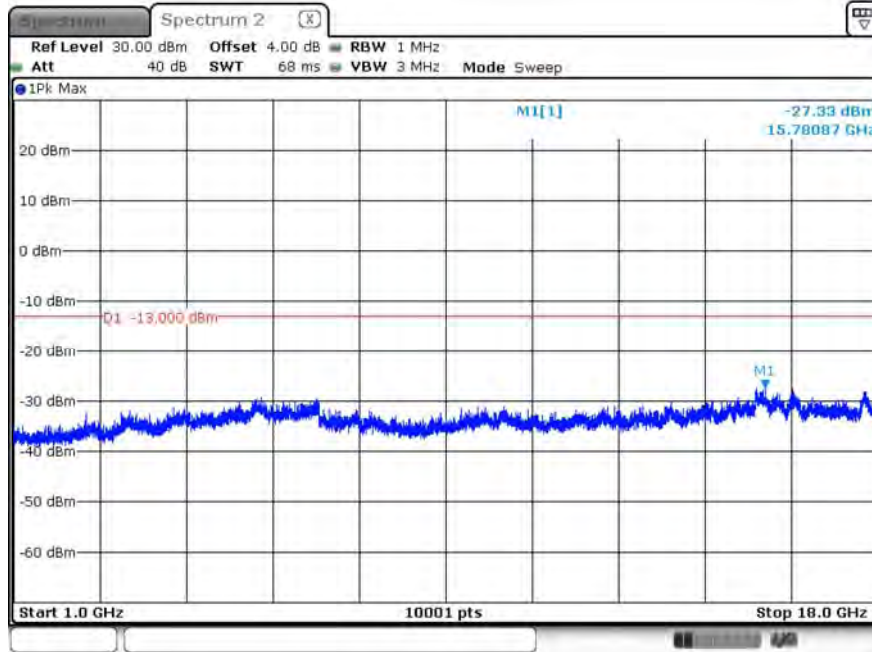
Date: 23.DEC.2019 20:14:08

B13_CH23205_5M_1RB12_16-QAM_Below 1G



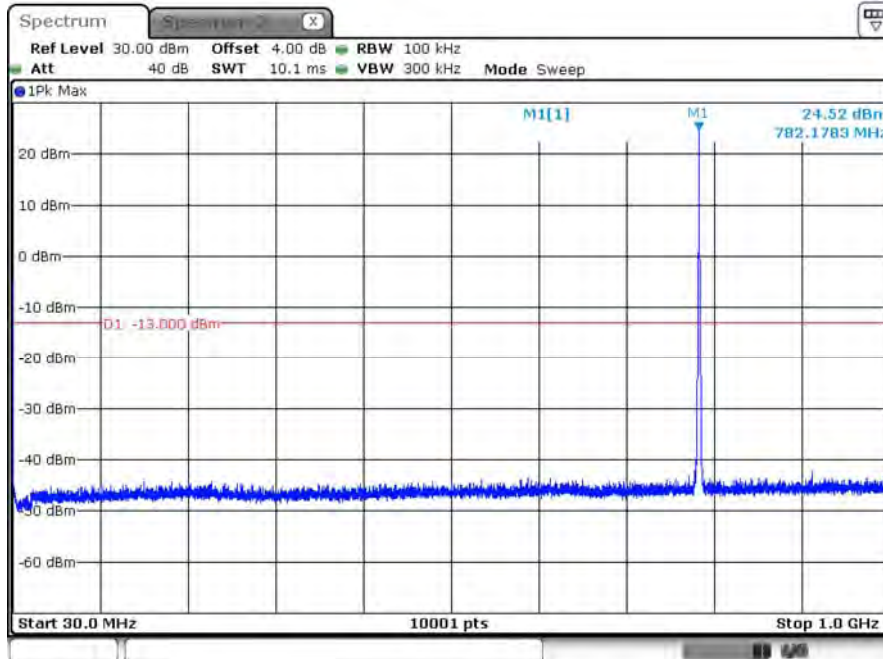
Date: 23.DEC.2019 20:11:55

B13_CH23230_5M_1RB12_QPSK_Above 1G



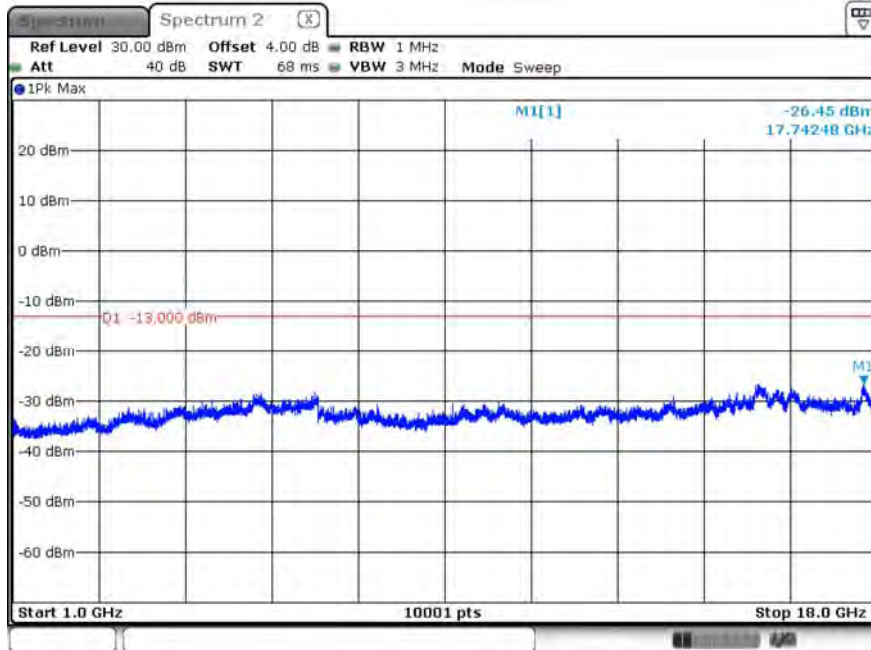
Date: 23.DEC.2019 20:21:12

B13_CH23230_5M_1RB12_QPSK_Below 1G



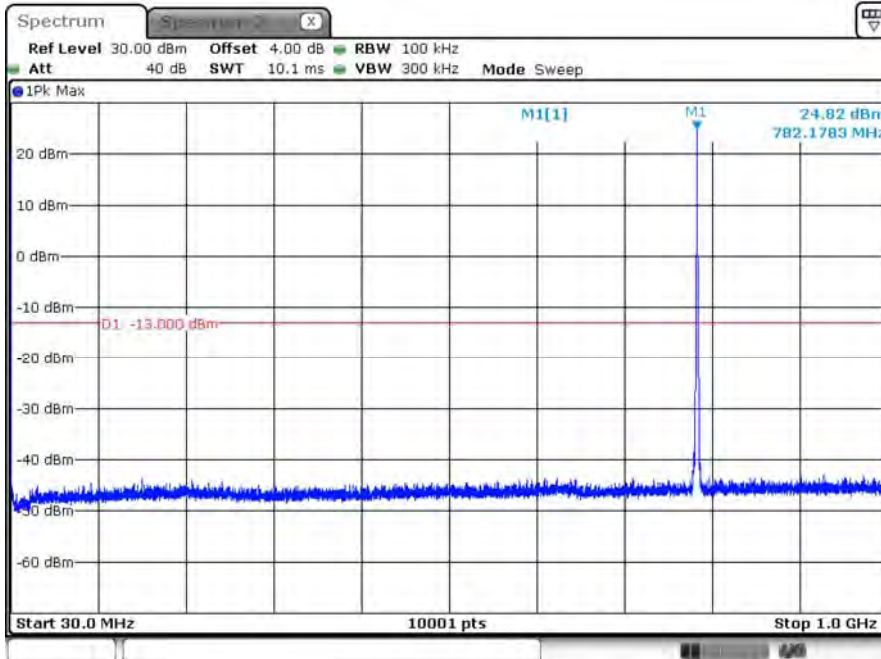
Date: 23.DEC.2019 20:20:49

B13_CH23230_5M_1RB12_16-QAM_Above 1G



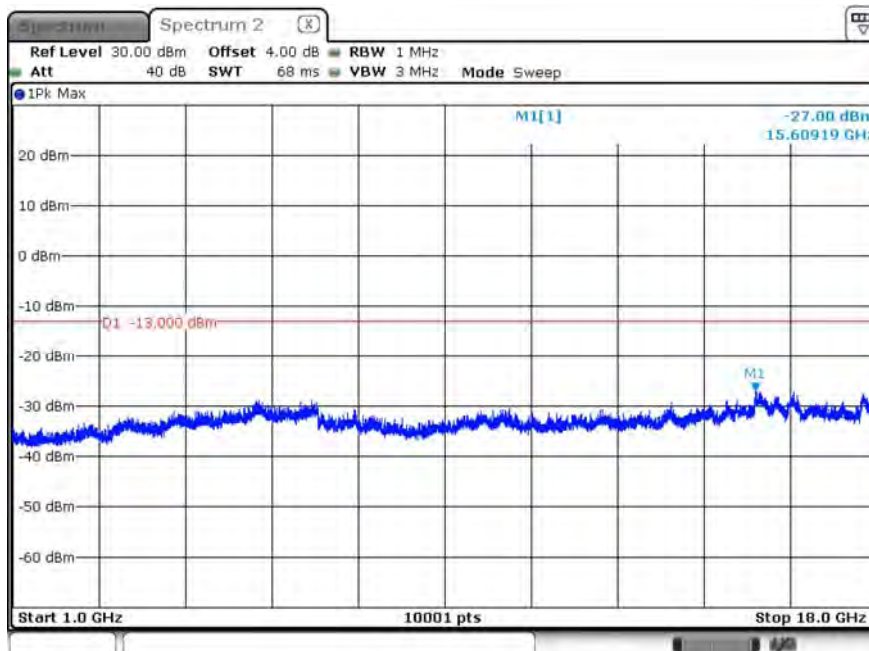
Date: 23.DEC.2019 20:23:15

B13_CH23230_5M_1RB12_16-QAM_Below 1G



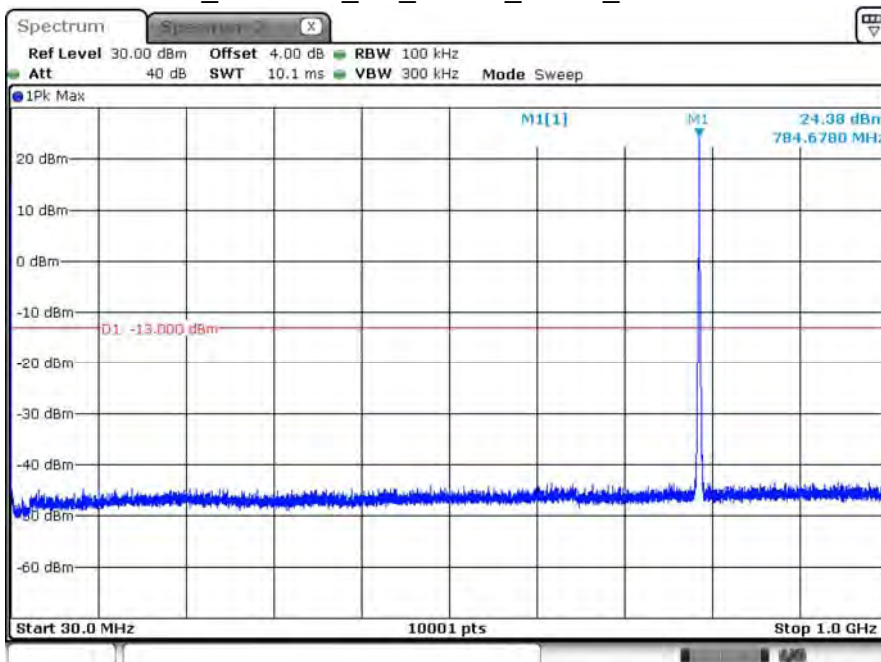
Date: 23.DEC.2019 20:25:01

B13_CH23255_5M_1RB12_QPSK_Above 1G



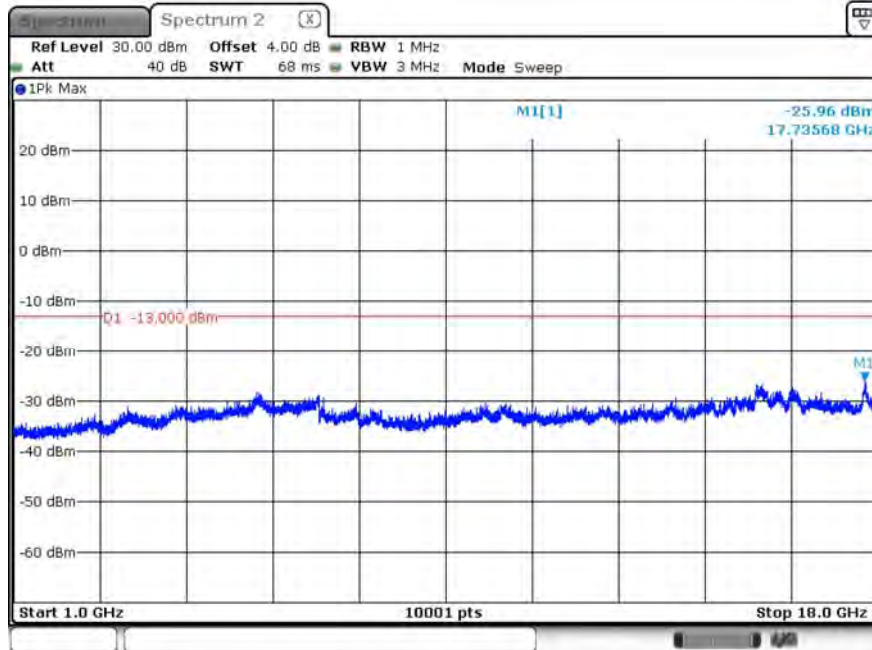
Date: 23.DEC.2019 20:31:54

B13_CH23255_5M_1RB12_QPSK_Below 1G



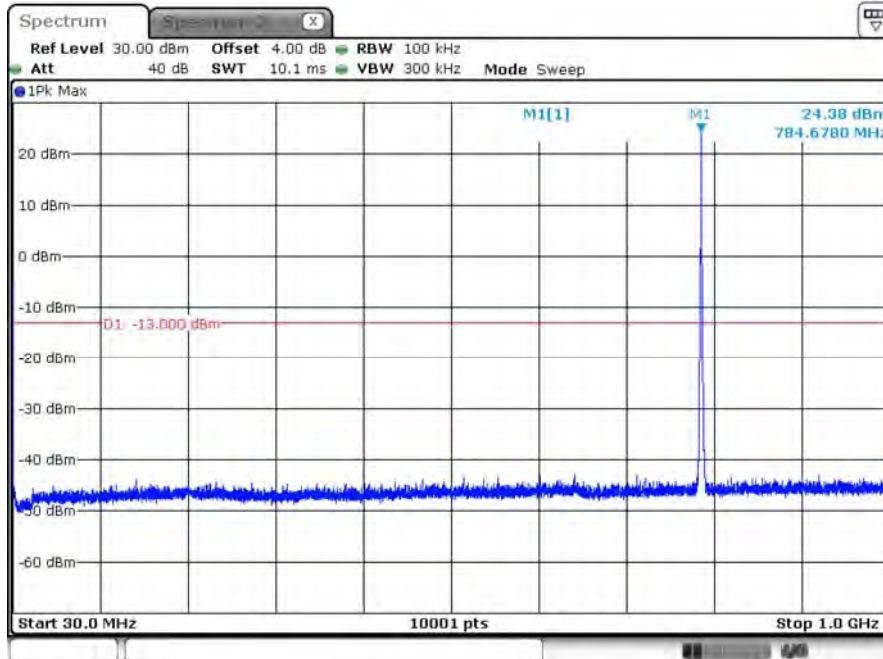
Date: 23.DEC.2019 20:33:07

B13_CH23255_5M_1RB12_16-QAM_Above 1G



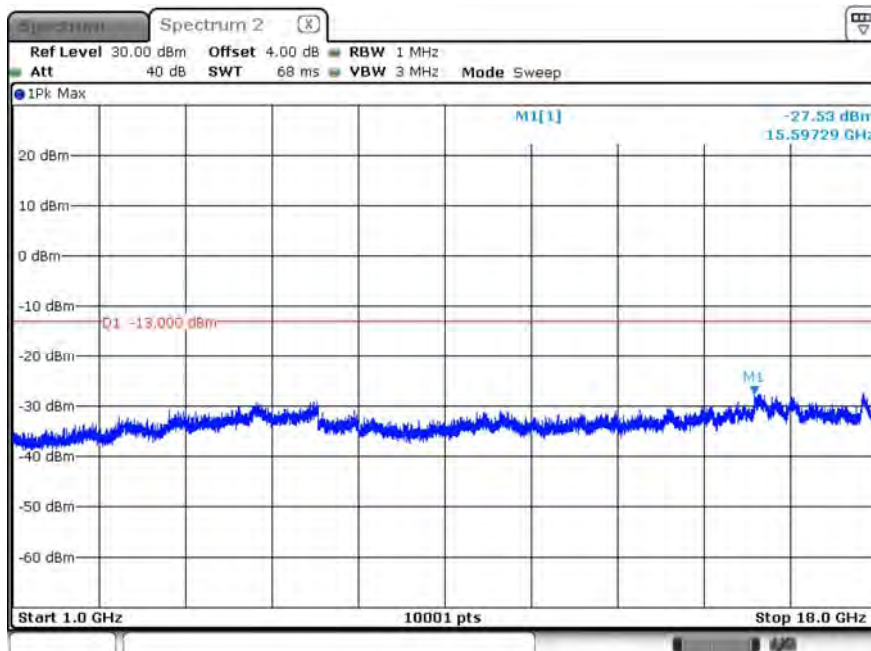
Date: 23.DEC.2019 20:29:57

B13_CH23255_5M_1RB12_16-QAM_Below 1G



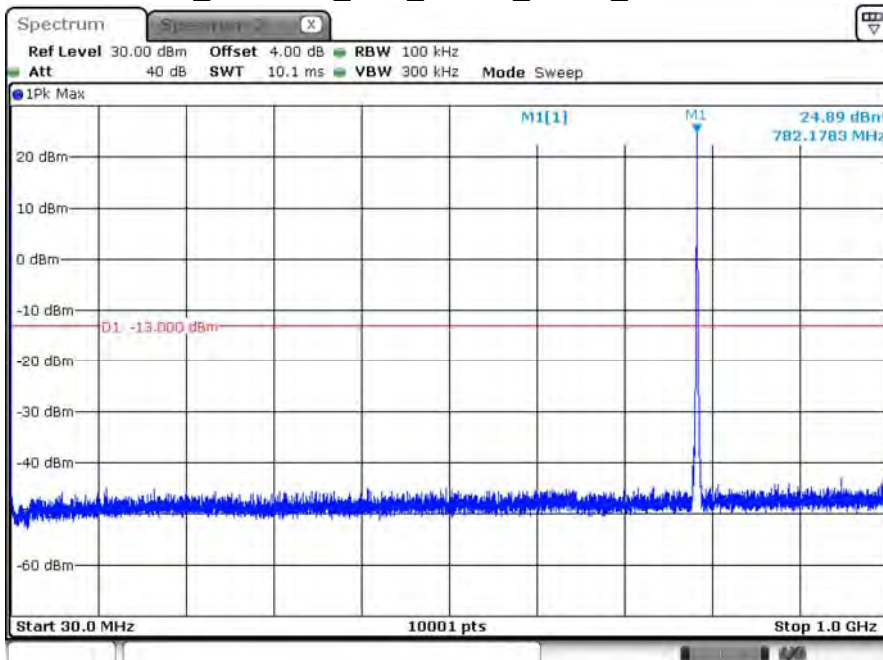
Date: 23.DEC.2019 20:26:42

B13_CH23230_10M_1RB24_QPSK_Above 1G



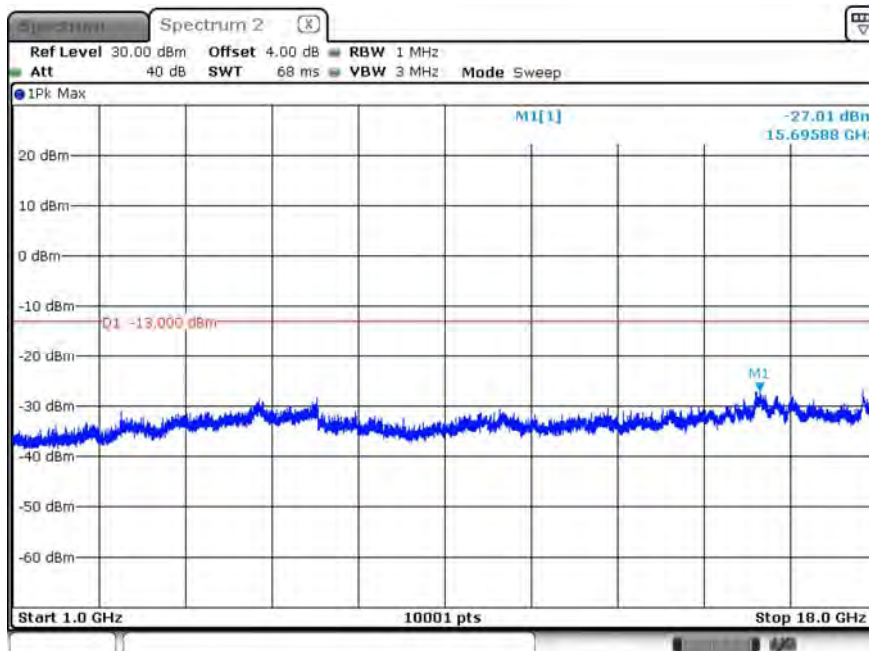
Date: 23.DEC.2019 20:06:42

B13_CH23230_10M_1RB24_QPSK_Below 1G



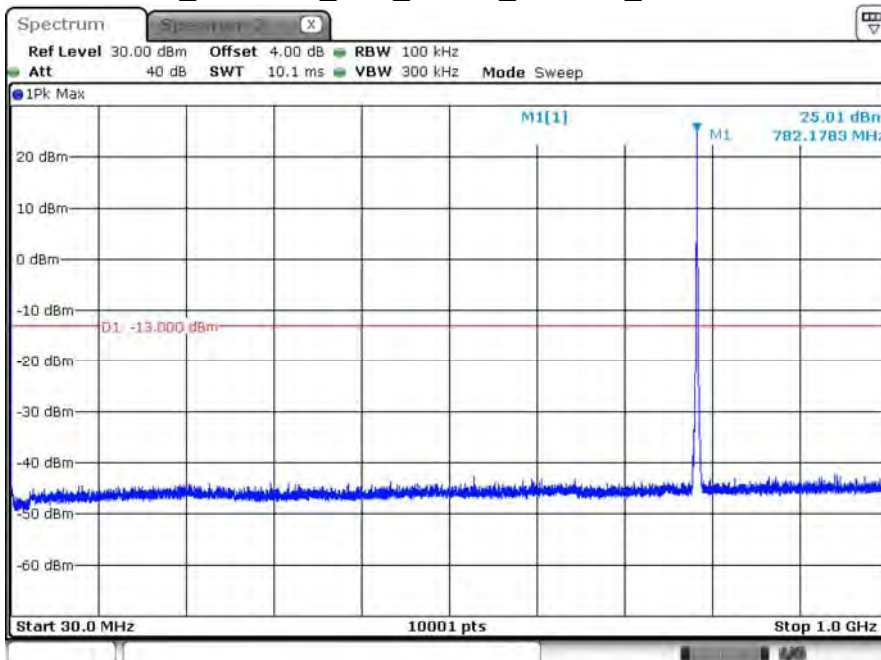
Date: 23.DEC.2019 20:07:41

B13_CH23230_10M_1RB24_16-QAM_Above 1G



Date: 23.DEC.2019 20:04:50

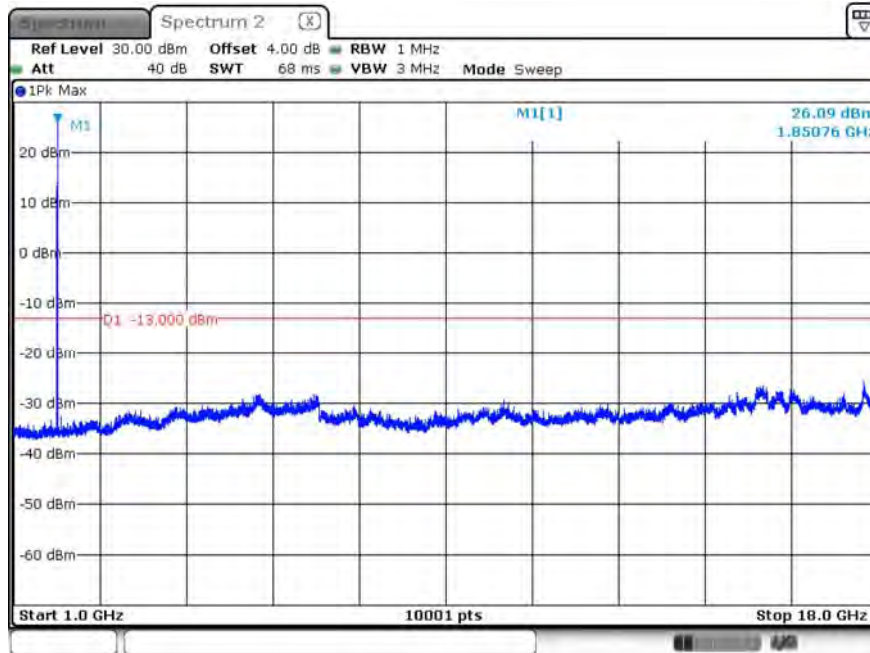
B13_CH23230_10M_1RB24_16-QAM_Below 1G



Date: 23.DEC.2019 20:04:16

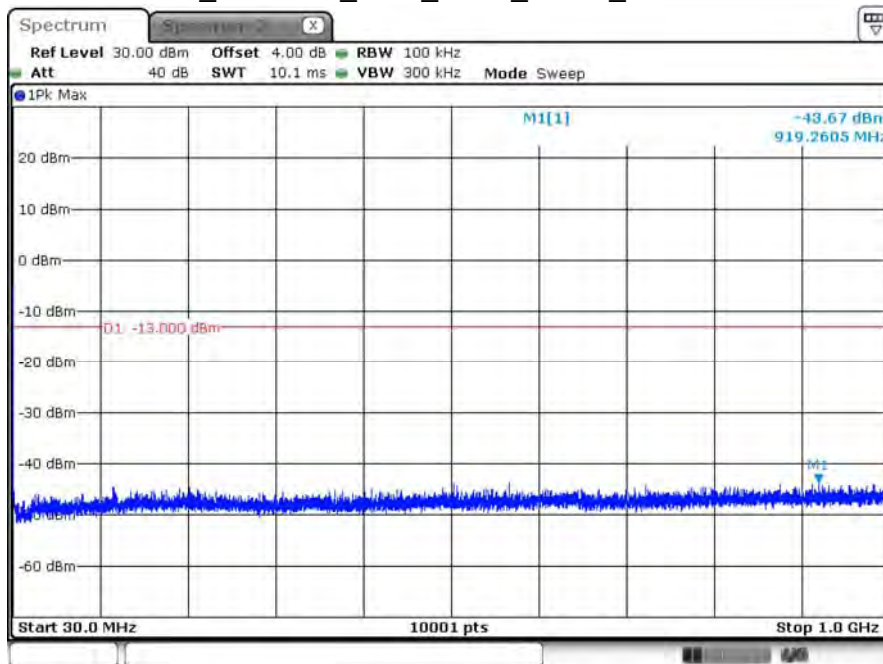
Product	Module		
Test Item	Conducted Spurious Emissions		
Test Mode	Mode 6: LTE Band 25		
Date of Test	2019/12/24	Test Site	SR12-H
Temperature (°C)	22.0°C	Humidity (%RH)	60%RH

B25_CH26047_1.4M_1RB2_QPSK_Above 1G



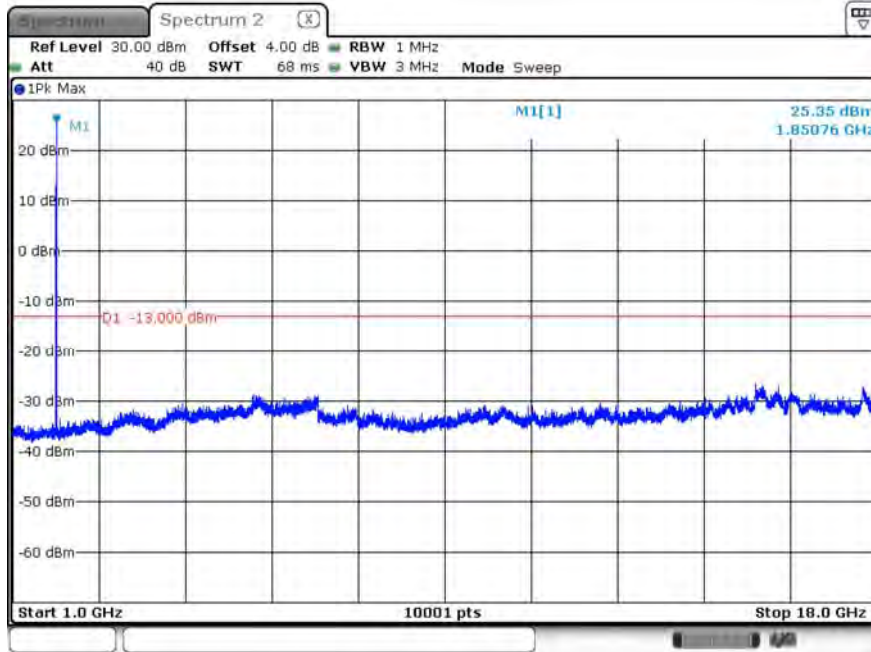
Date: 24.DEC.2019 14:04:01

B25_CH26047_1.4M_1RB2_QPSK_Below 1G



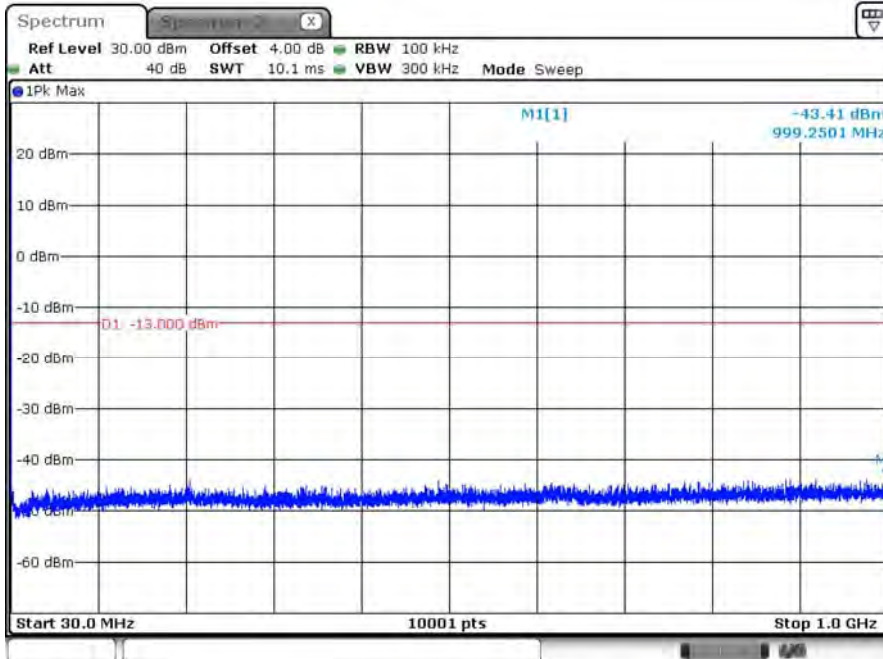
Date: 24.DEC.2019 14:01:27

B25_CH26047_1.4M_1RB2_16-QAM_Above 1G



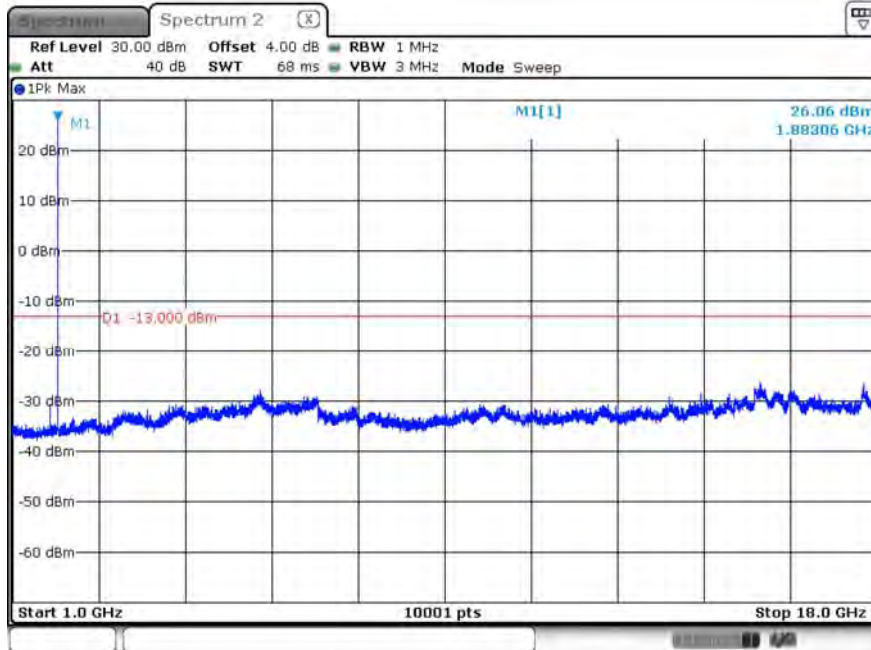
Date: 24.DEC.2019 14:05:03

B25_CH26047_1.4M_1RB2_16-QAM_Below 1G



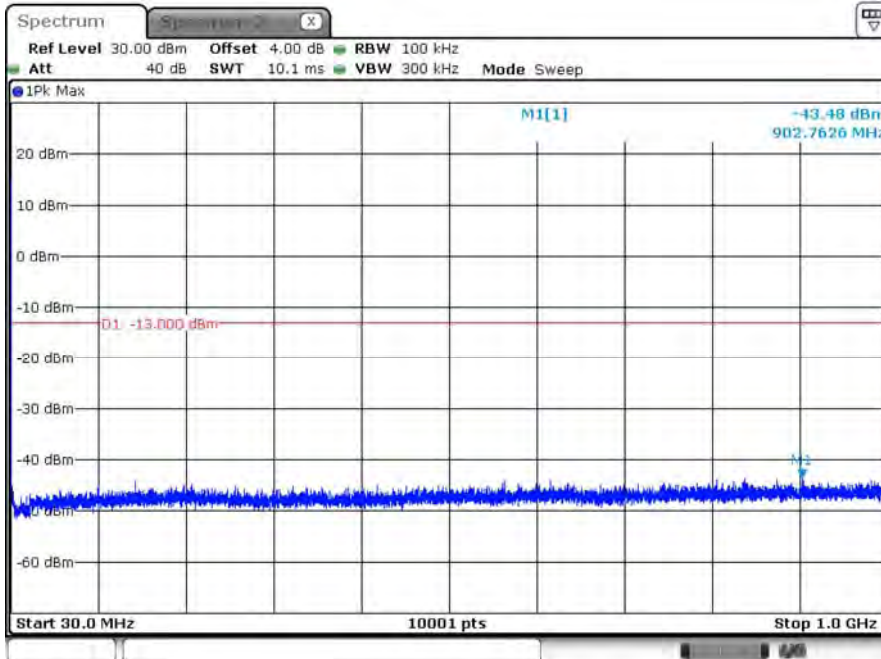
Date: 24.DEC.2019 14:05:30

B25_CH26365_1.4M_1RB2_QPSK_Above 1G



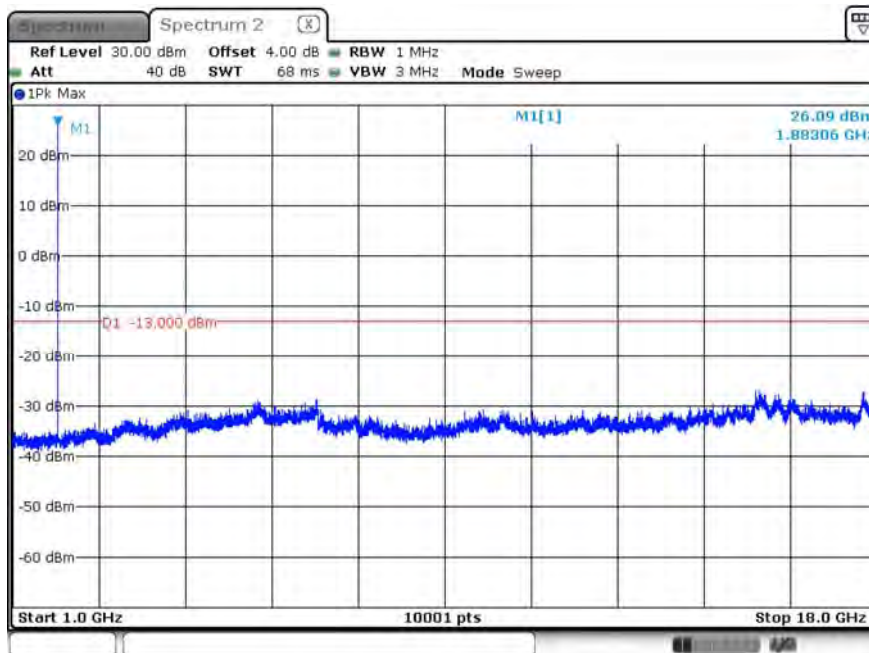
Date: 24.DEC.2019 14:09:51

B25_CH26365_1.4M_1RB2_QPSK_Below 1G



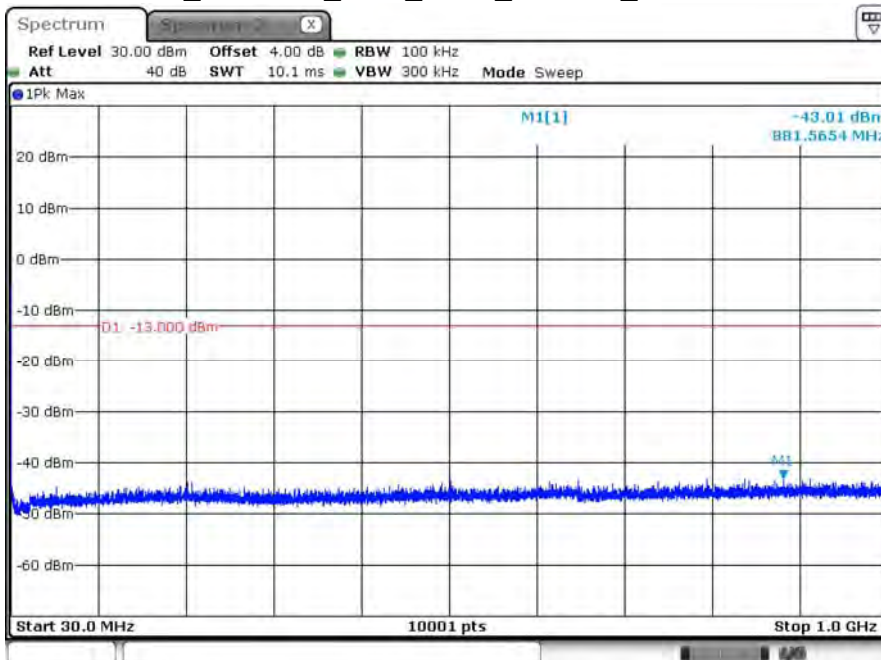
Date: 24.DEC.2019 14:11:12

B25_CH26365_1.4M_1RB2_16-QAM_Above 1G



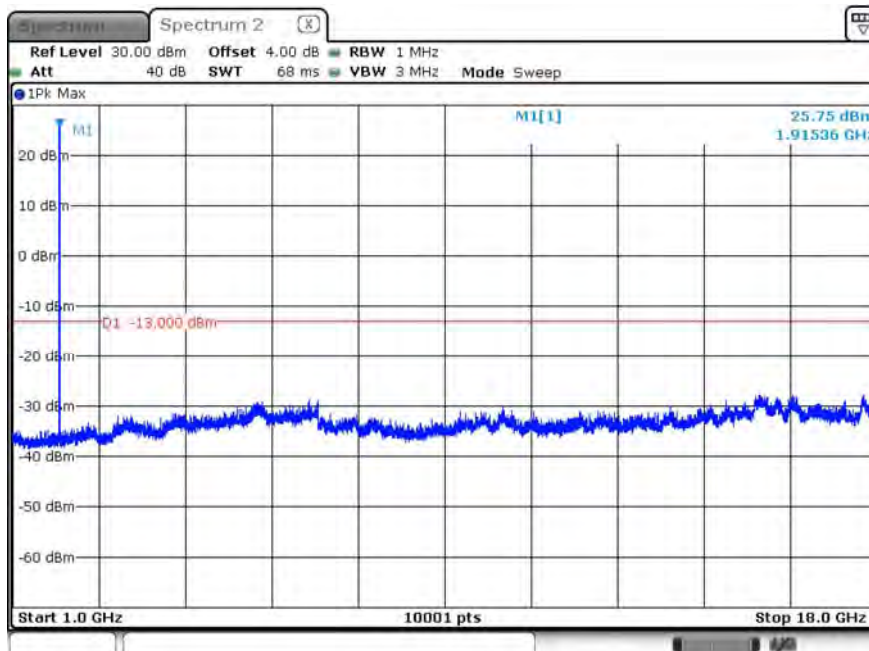
Date: 24.DEC.2019 14:08:15

B25_CH26365_1.4M_1RB2_16-QAM_Below 1G



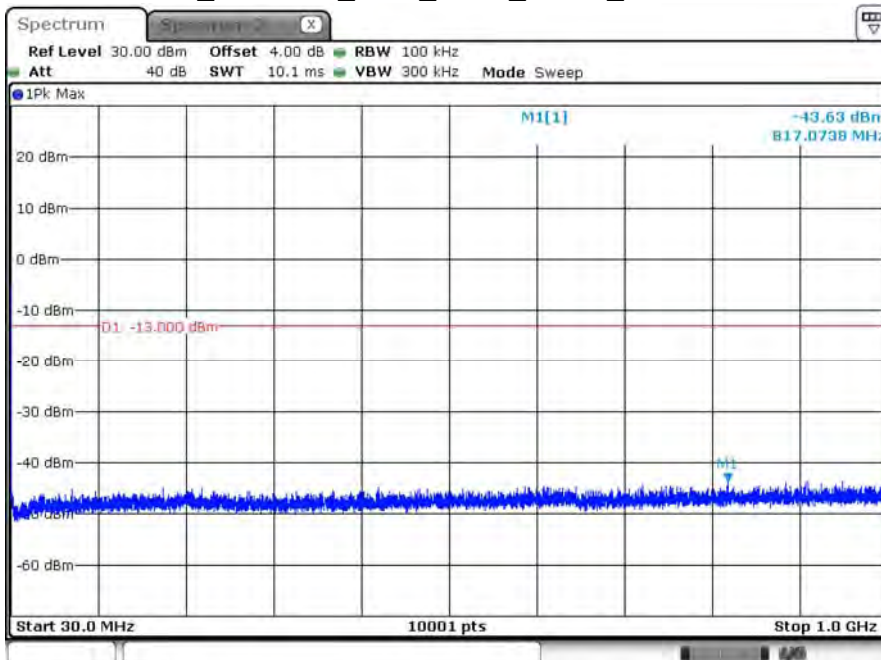
Date: 24.DEC.2019 14:07:37

B25_CH26683_1.4M_1RB2_QPSK_Above 1G



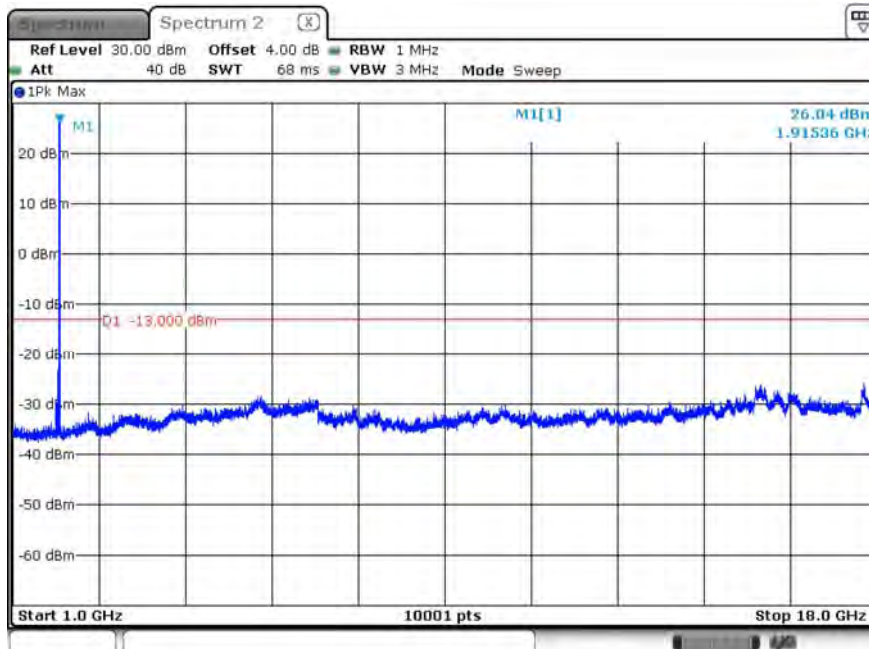
Date: 24.DEC.2019 14:27:28

B25_CH26683_1.4M_1RB2_QPSK_Below 1G



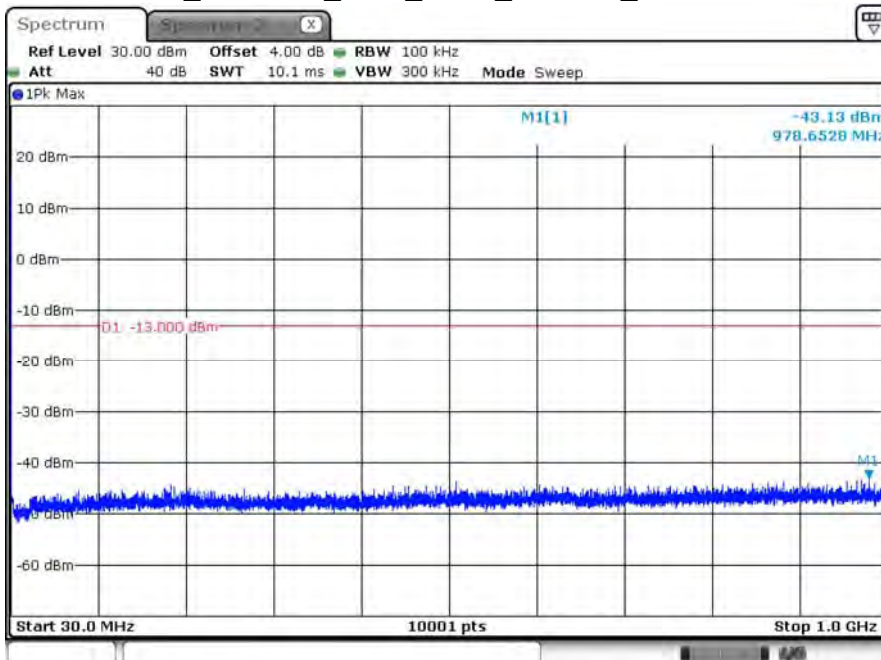
Date: 24.DEC.2019 14:26:53

B25_CH26683_1.4M_1RB2_16-QAM_Above 1G



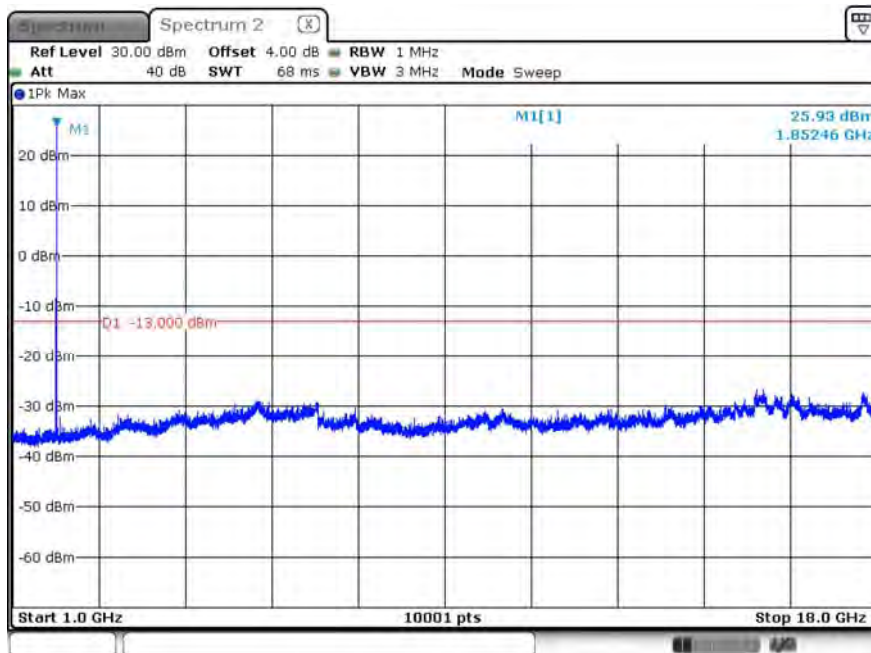
Date: 24.DEC.2019 14:29:39

B25_CH26683_1.4M_1RB2_16-QAM_Below 1G



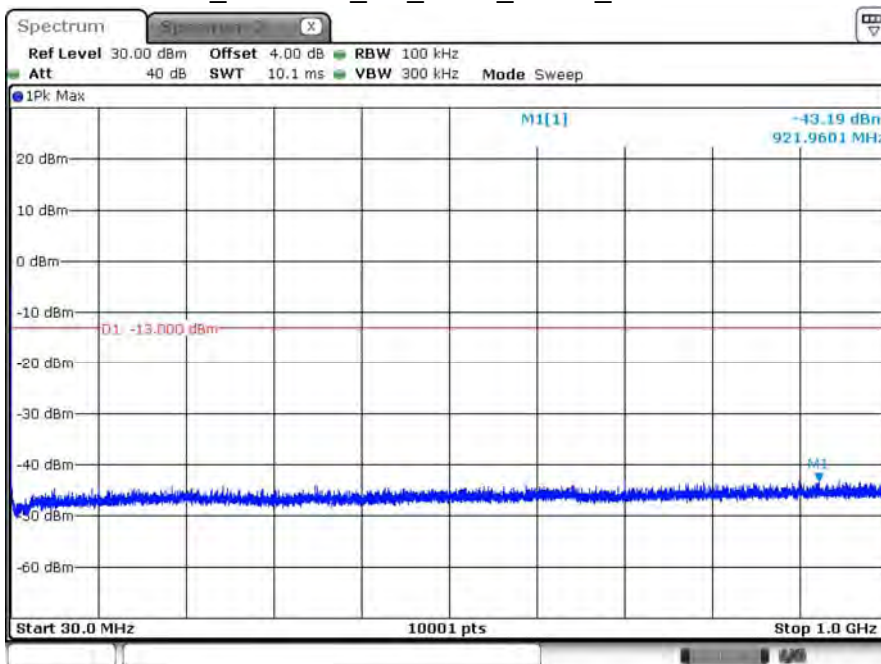
Date: 24.DEC.2019 14:30:05

B25_CH26055_3M_1RB7_QPSK_Above 1G



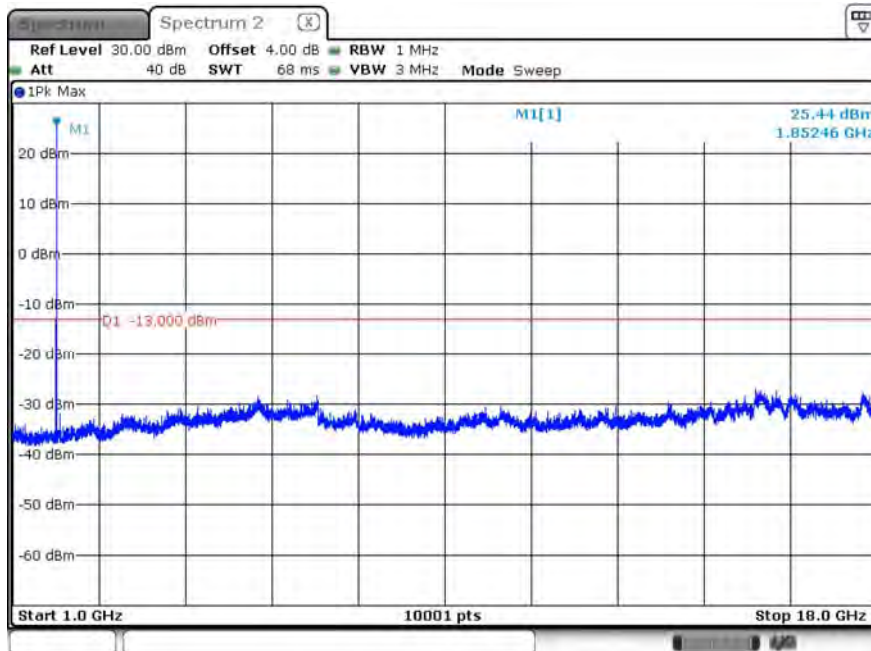
Date: 24.DEC.2019 14:37:04

B25_CH26055_3M_1RB7_QPSK_Below 1G



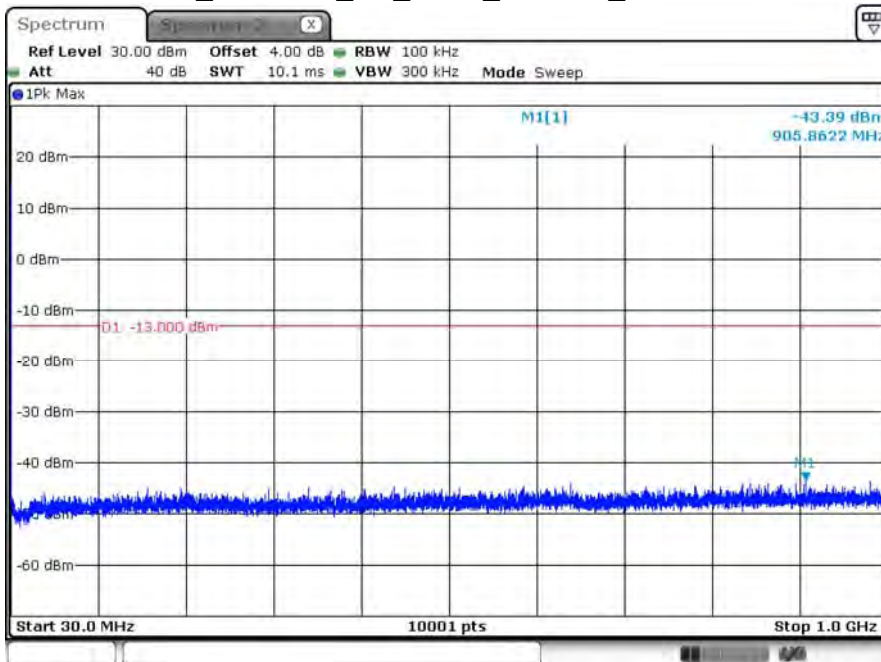
Date: 24.DEC.2019 14:35:41

B25_CH26055_3M_1RB7_16-QAM_Above 1G



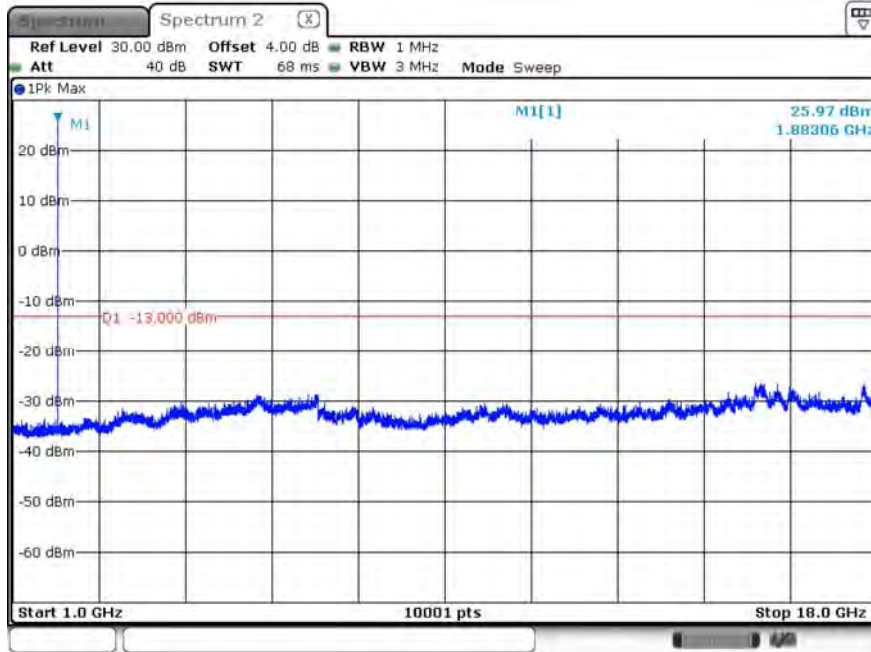
Date: 24.DEC.2019 14:37:48

B25_CH26055_3M_1RB7_16-QAM_Below 1G



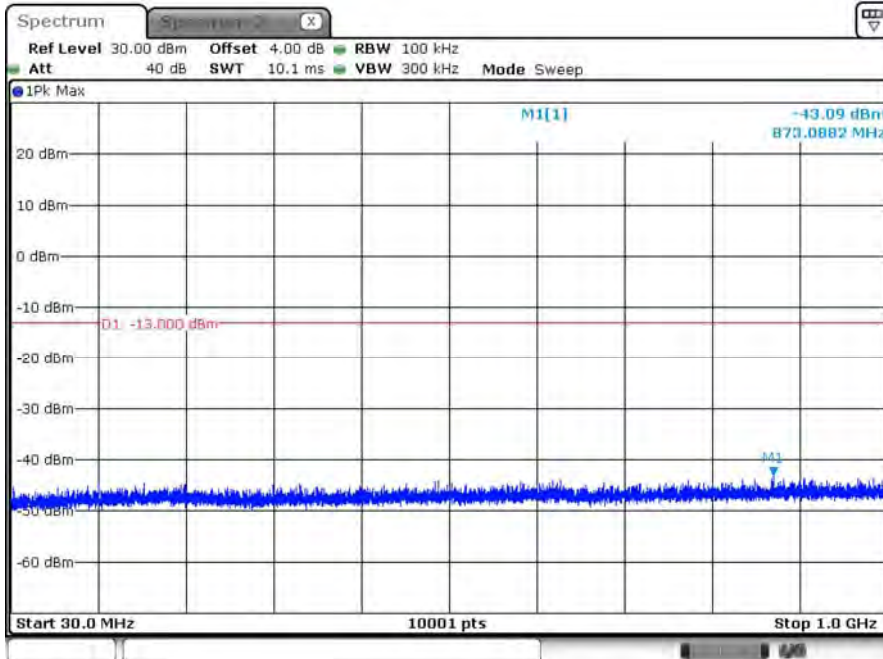
Date: 24.DEC.2019 14:38:08

B25_CH26365_3M_1RB7_QPSK_Above 1G



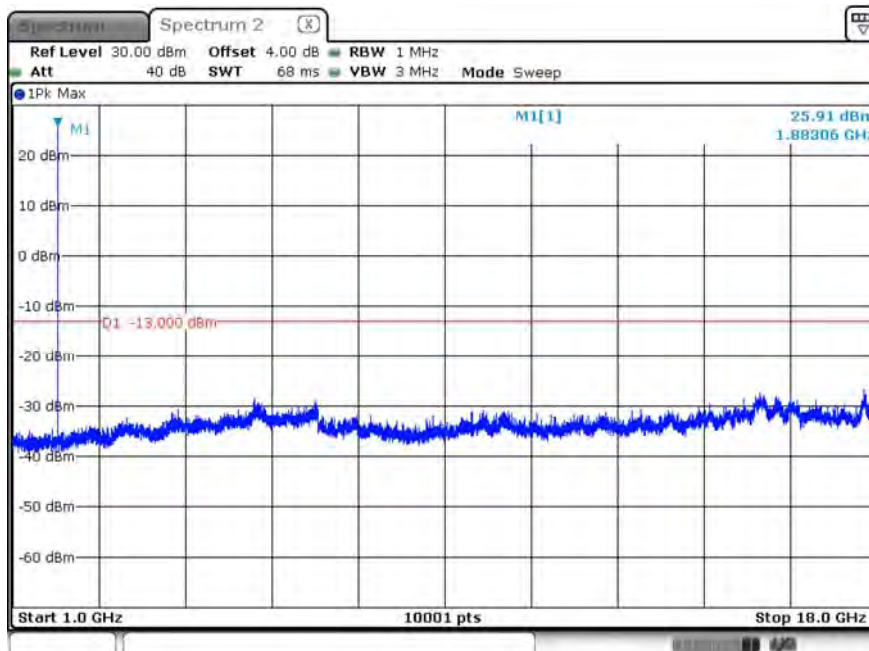
Date: 24.DEC.2019 14:55:49

B25_CH26365_3M_1RB7_QPSK_Below 1G



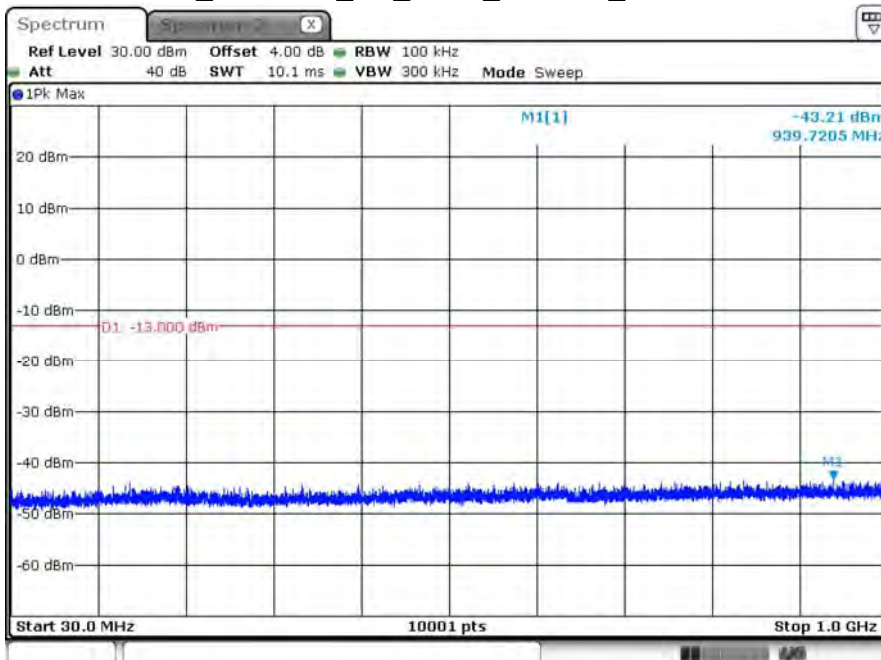
Date: 24.DEC.2019 14:56:20

B25_CH26365_3M_1RB7_16-QAM_Above 1G



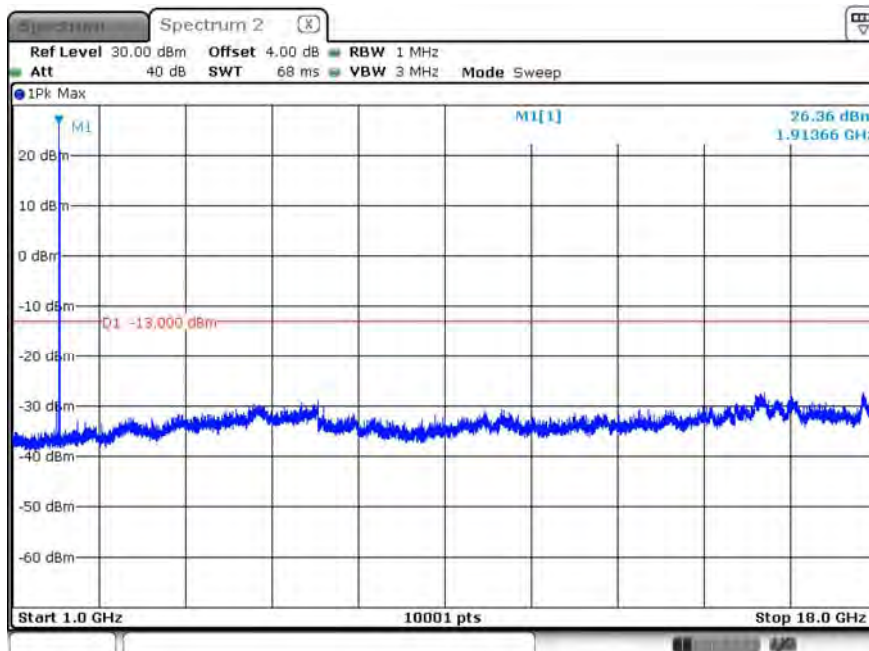
Date: 24.DEC.2019 14:53:44

B25_CH26365_3M_1RB7_16-QAM_Below 1G



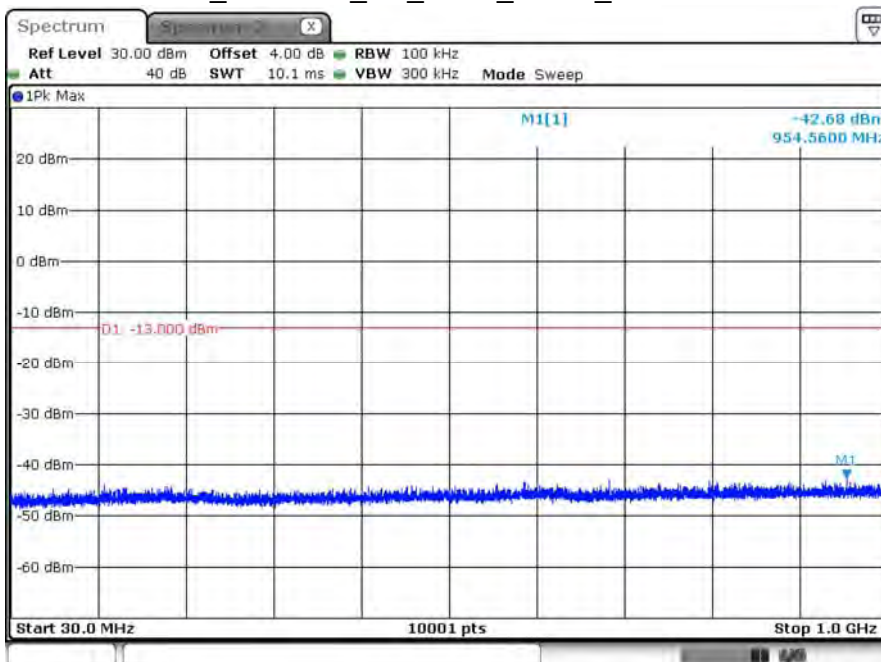
Date: 24.DEC.2019 14:53:18

B25_CH26675_3M_1RB7_QPSK_Above 1G



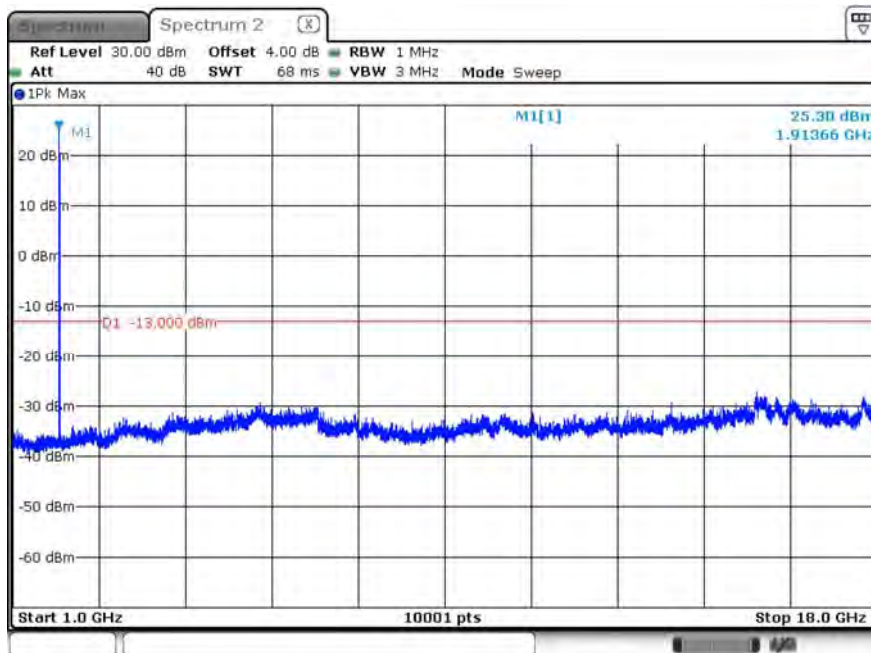
Date: 24.DEC.2019 15:00:38

B25_CH26675_3M_1RB7_QPSK_Below 1G



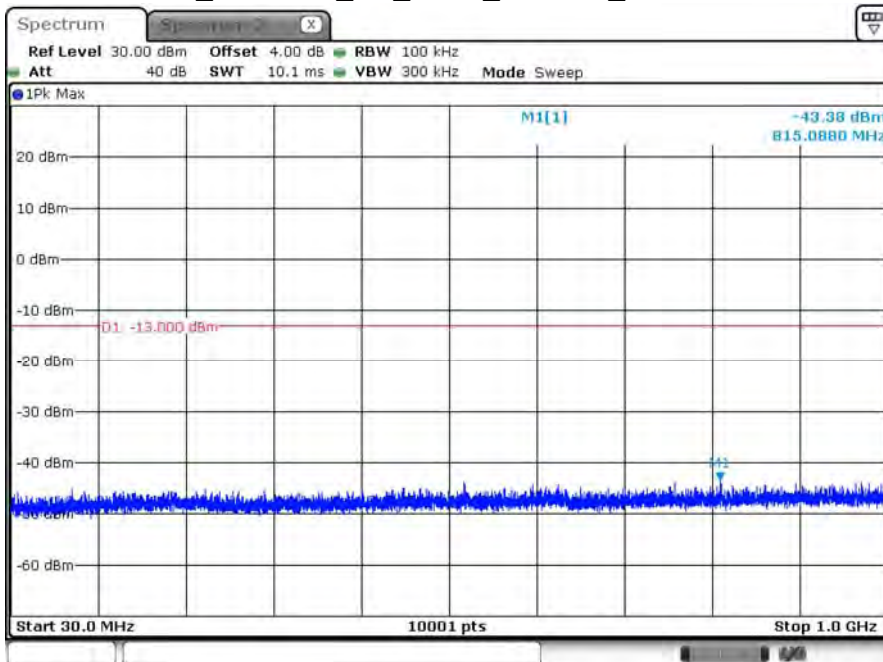
Date: 24.DEC.2019 14:58:45

B25_CH26675_3M_1RB7_16-QAM_Above 1G



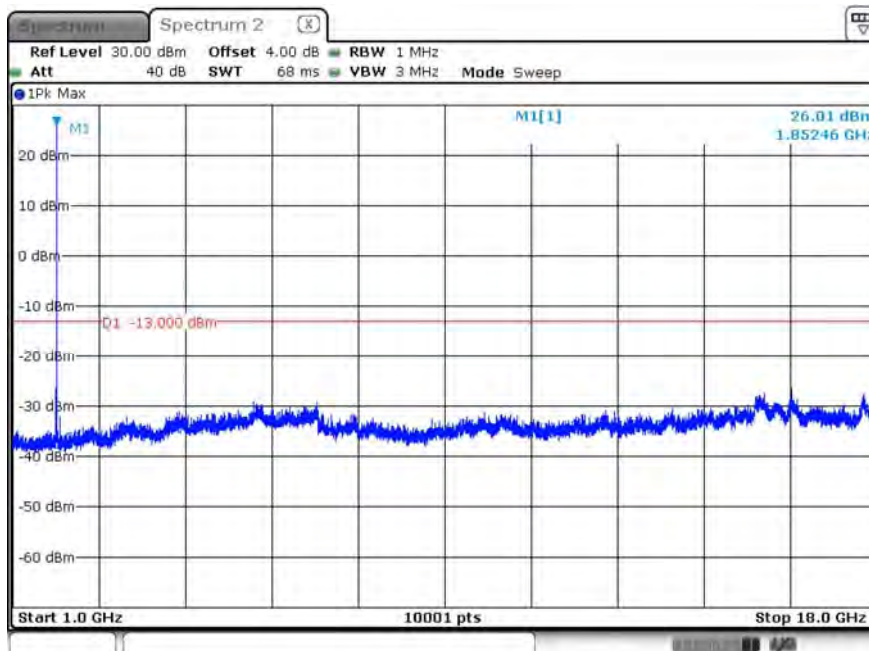
Date: 24.DEC.2019 15:01:01

B25_CH26675_3M_1RB7_16-QAM_Below 1G



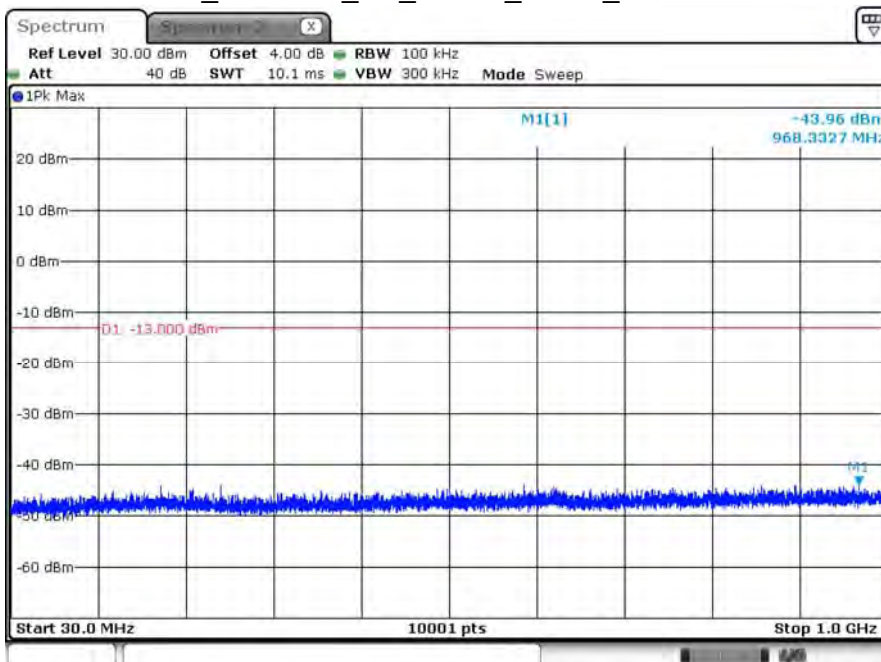
Date: 24.DEC.2019 15:01:29

B25_CH26065_5M_1RB12_QPSK_Above 1G



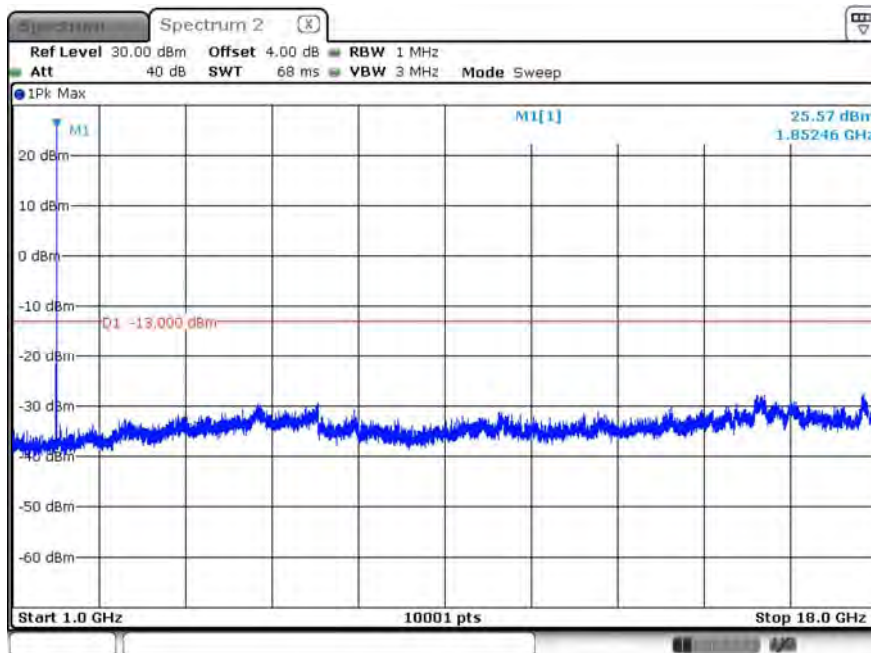
Date: 24.DEC.2019 15:37:15

B25_CH26065_5M_1RB12_QPSK_Below 1G



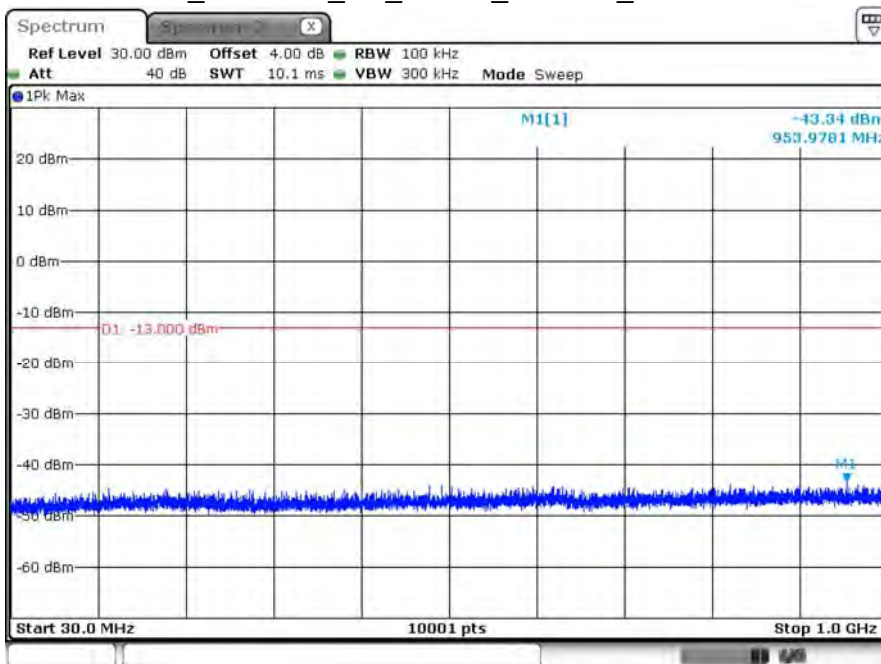
Date: 24.DEC.2019 15:08:49

B25_CH26065_5M_1RB12_16-QAM_Above 1G



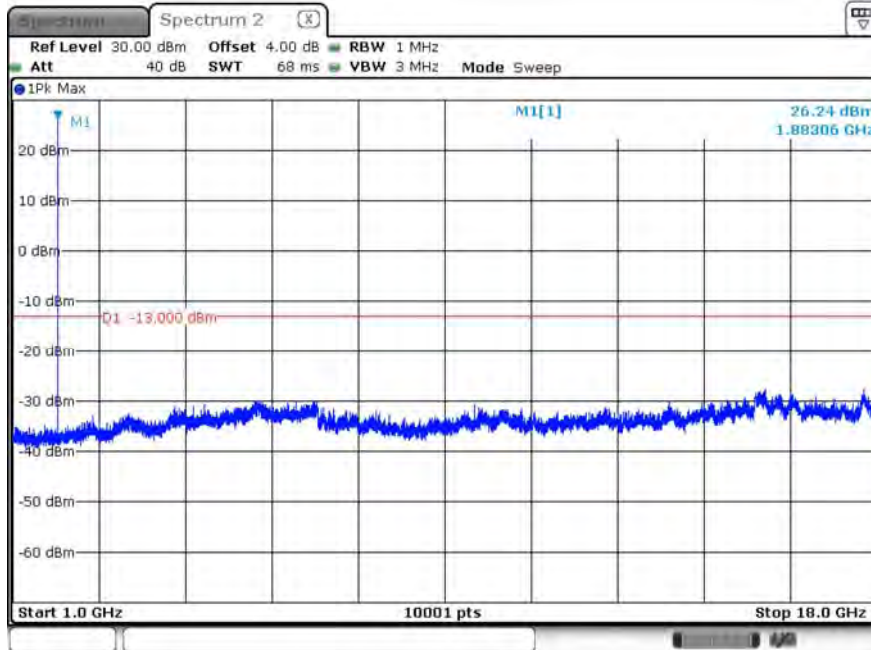
Date: 24.DEC.2019 15:37:43

B25_CH26065_5M_1RB12_16-QAM_Below 1G



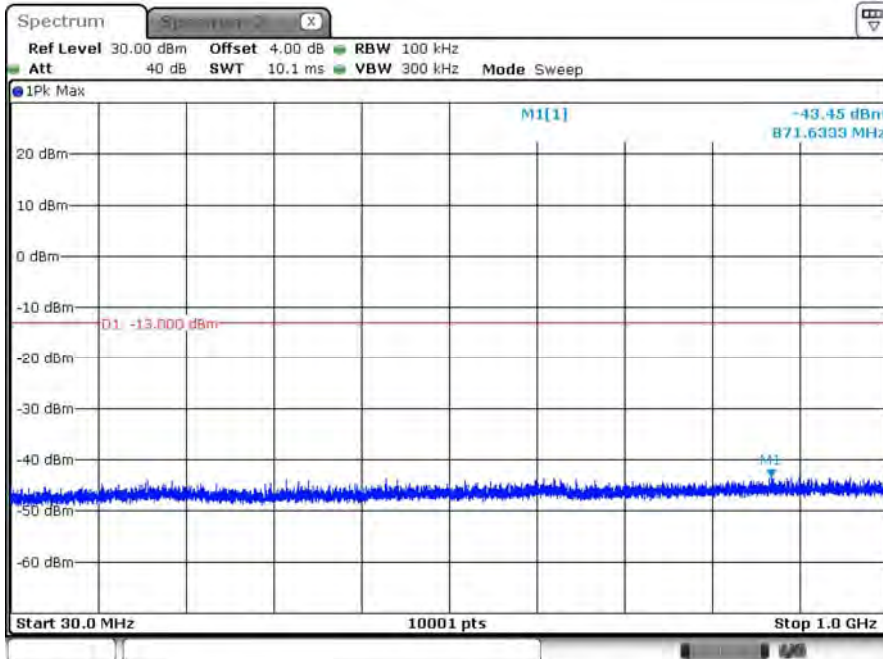
Date: 24.DEC.2019 15:04:09

B25_CH26365_5M_1RB12_QPSK_Above 1G



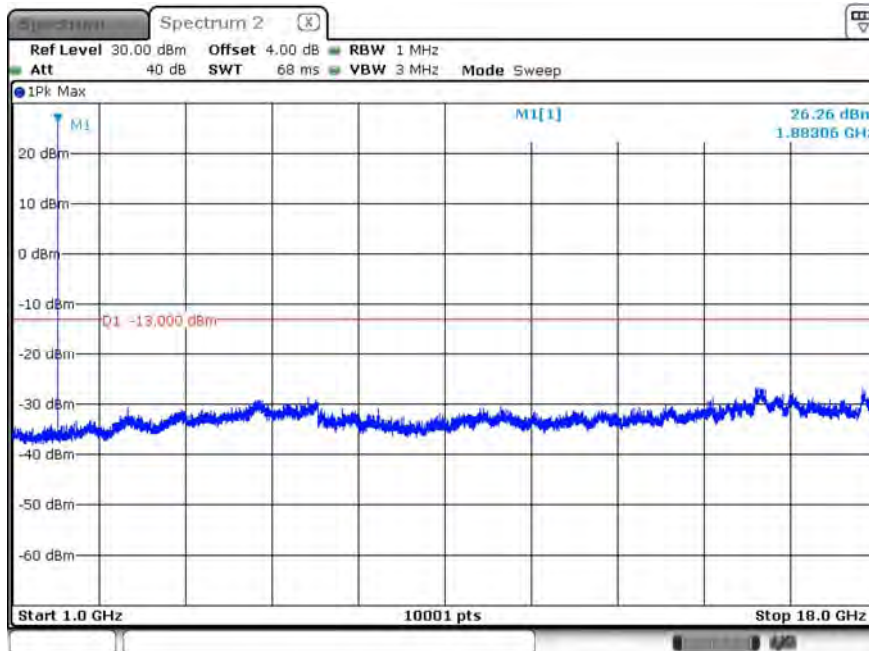
Date: 24 DEC.2019 15:17:19

B25_CH26365_5M_1RB12_QPSK_Below 1G



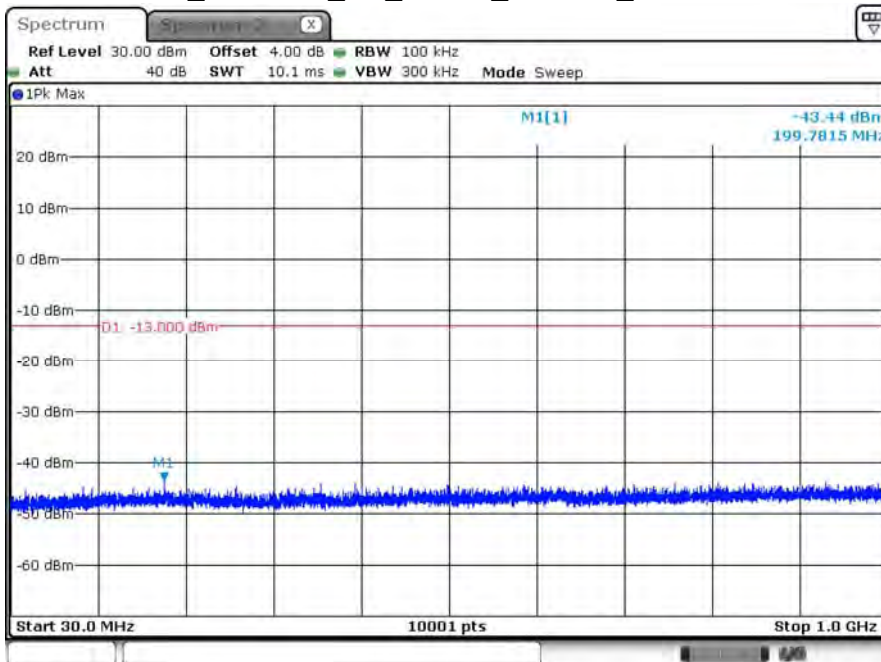
Date: 24 DEC.2019 15:13:27

B25_CH26365_5M_1RB12_16-QAM_Above 1G



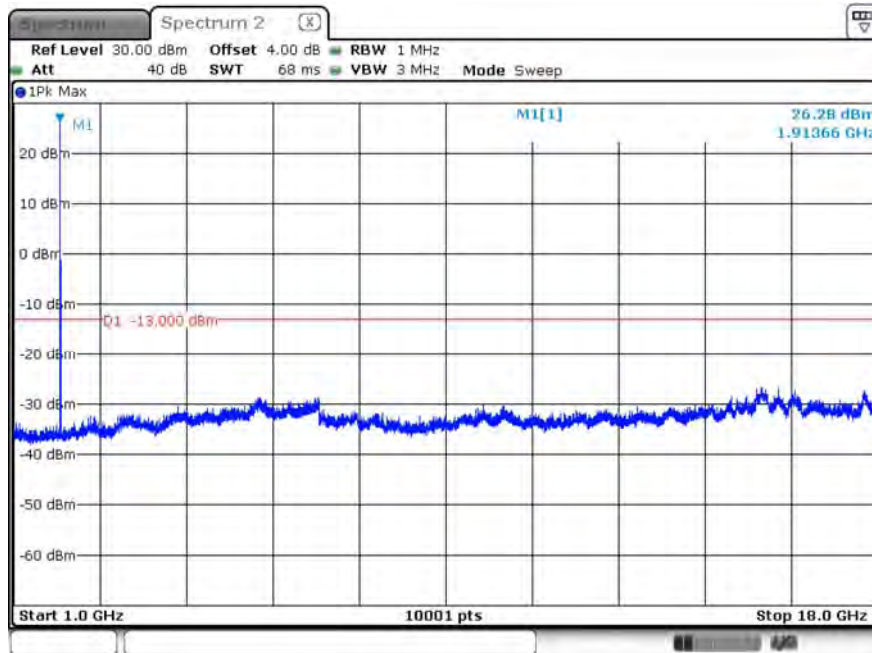
Date: 24.DEC.2019 15:18:27

B25_CH26365_5M_1RB12_16-QAM_Below 1G



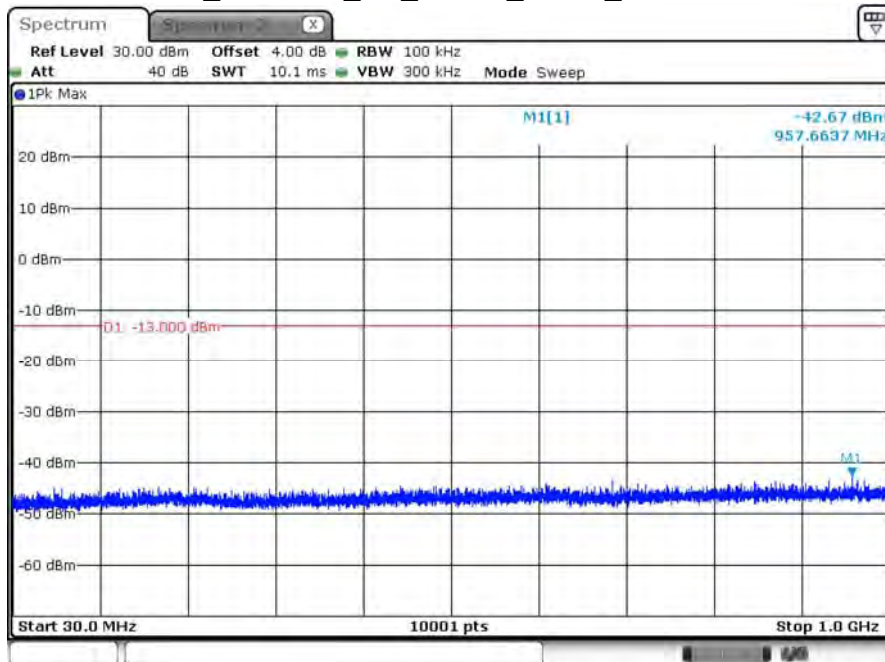
Date: 24.DEC.2019 15:19:04

B25_CH26665_5M_1RB12_QPSK_Above 1G



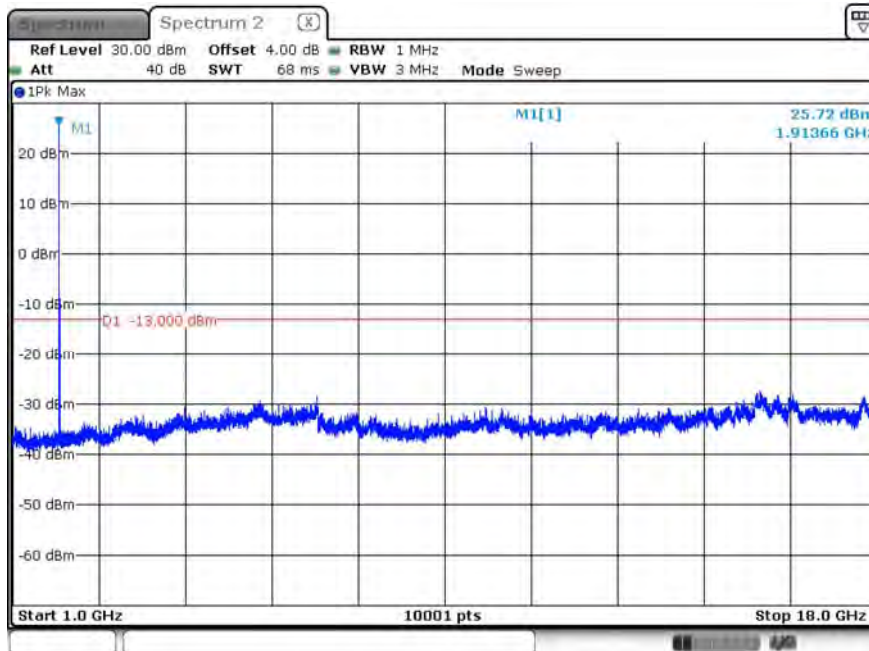
Date: 24.DEC.2019 15:23:59

B25_CH26665_5M_1RB12_QPSK_Below 1G



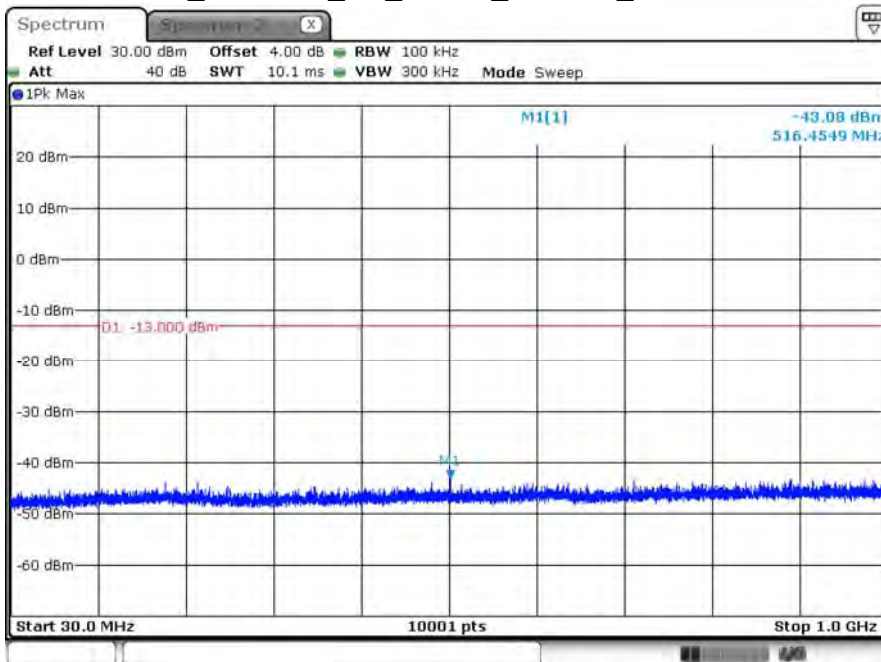
Date: 24.DEC.2019 15:24:35

B25_CH26665_5M_1RB12_16-QAM_Above 1G



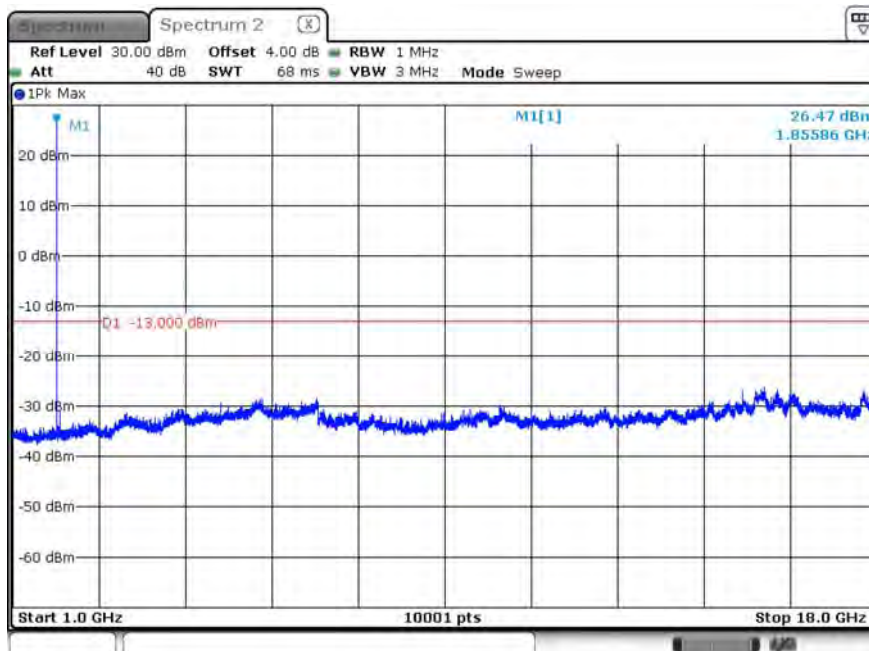
Date: 24.DEC.2019 15:22:27

B25_CH26665_5M_1RB12_16-QAM_Below 1G



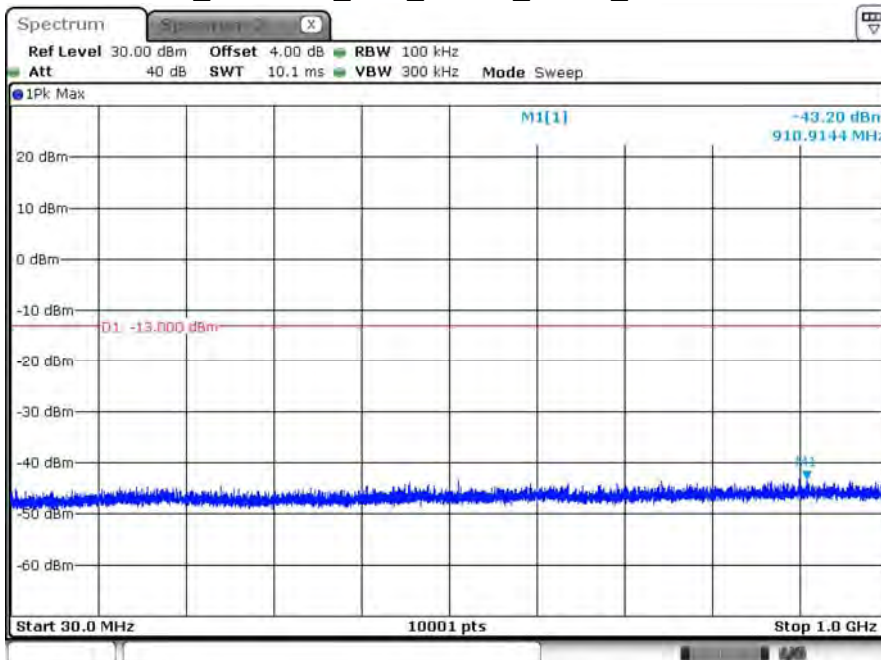
Date: 24.DEC.2019 15:20:10

B25_CH26090_10M_1RB24_QPSK_Above 1G



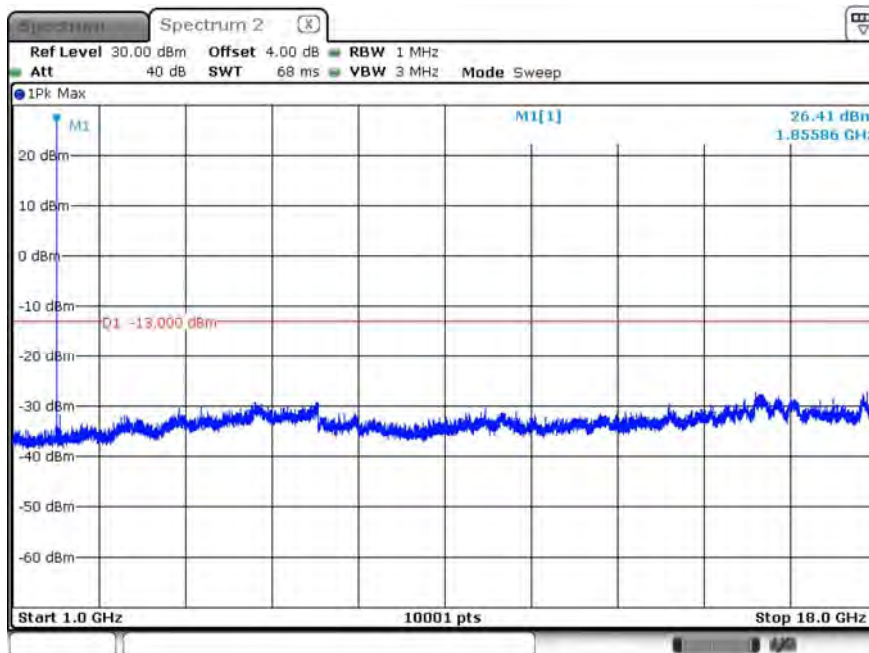
Date: 24.DEC.2019 15:40:44

B25_CH26090_10M_1RB24_QPSK_Below 1G



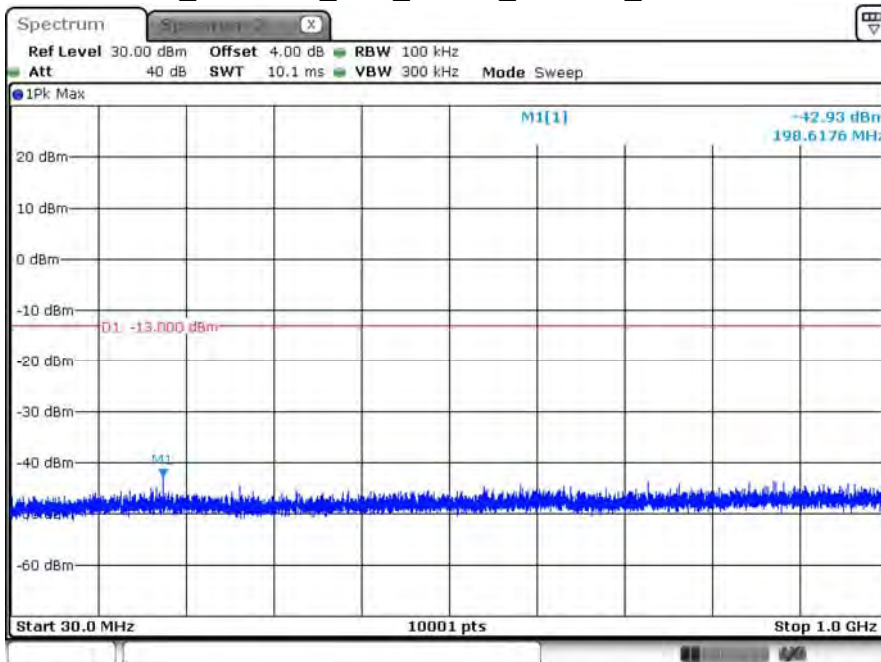
Date: 24.DEC.2019 15:42:34

B25_CH26090_10M_1RB24_16-QAM_Above 1G



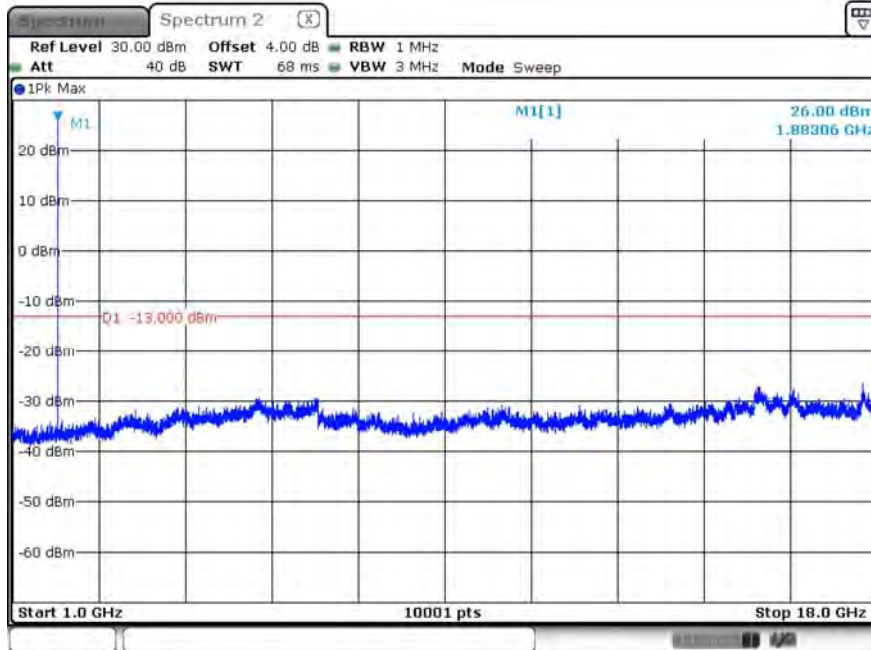
Date: 24.DEC.2019 15:41:29

B25_CH26090_10M_1RB24_16-QAM_Below 1G



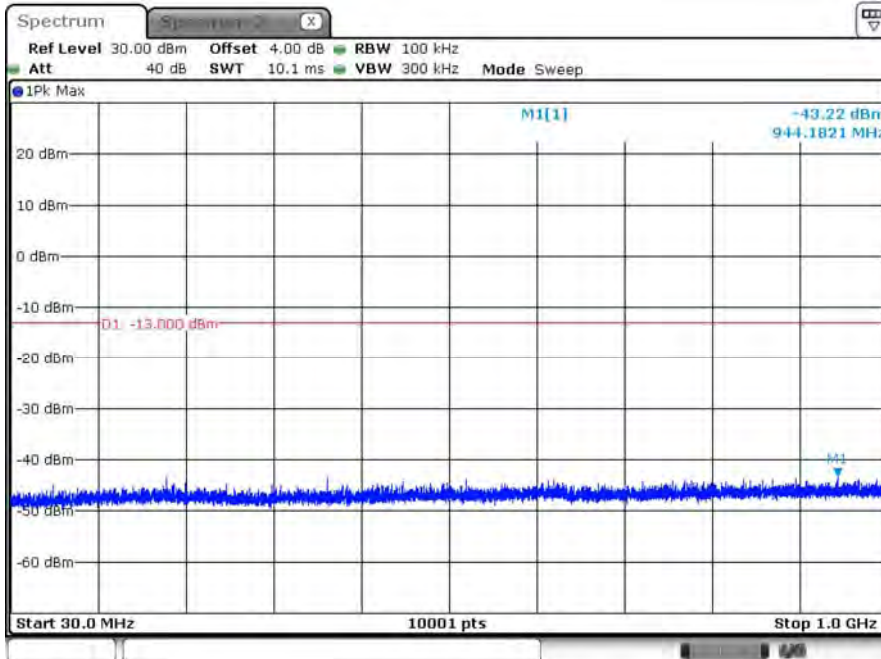
Date: 24.DEC.2019 15:41:44

B25_CH26365_10M_1RB24_QPSK_Above 1G



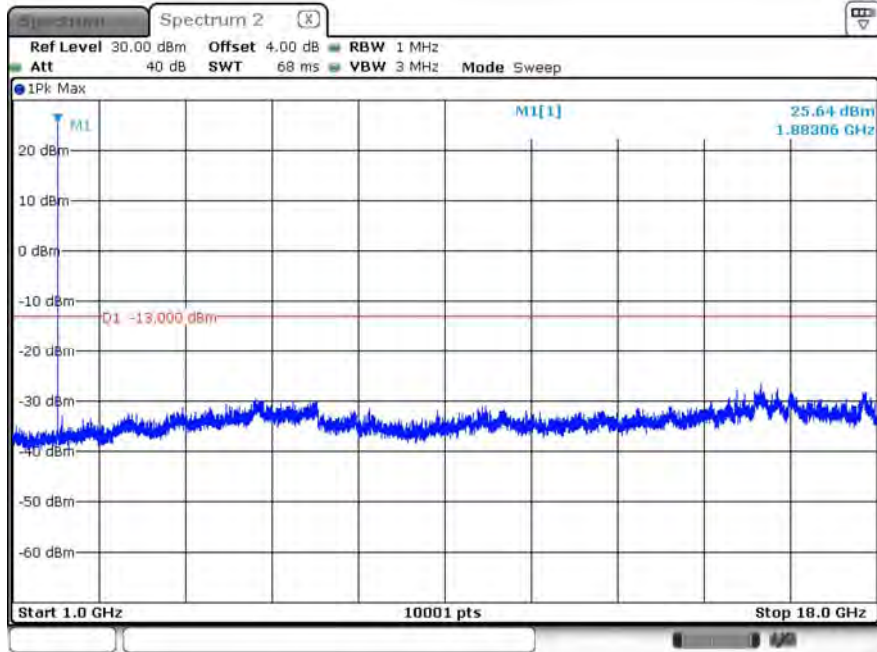
Date: 24.DEC.2019 15:44:08

B25_CH26365_10M_1RB24_QPSK_Below 1G



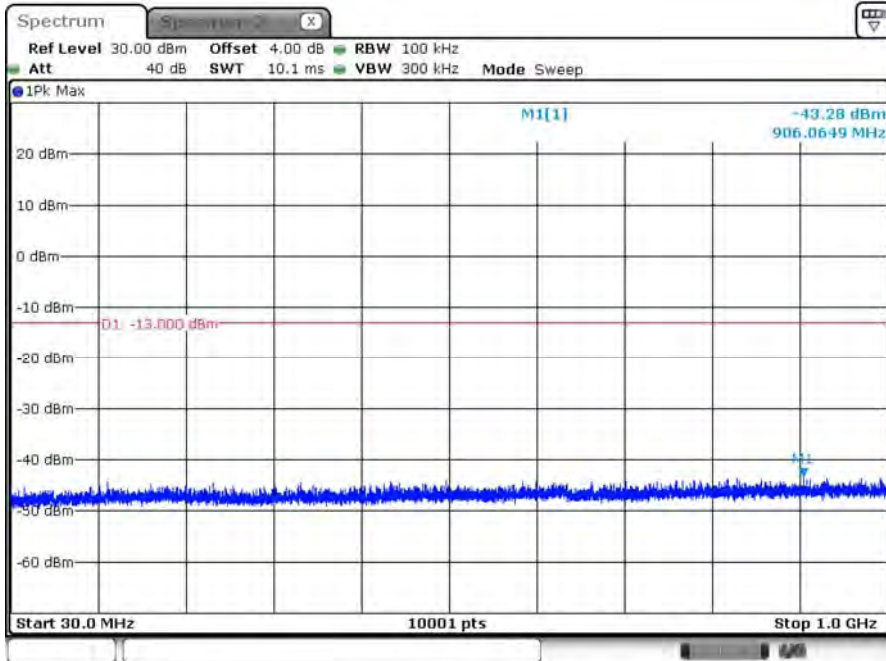
Date: 24.DEC.2019 15:43:34

B25_CH26365_10M_1RB24_16-QAM_Above 1G



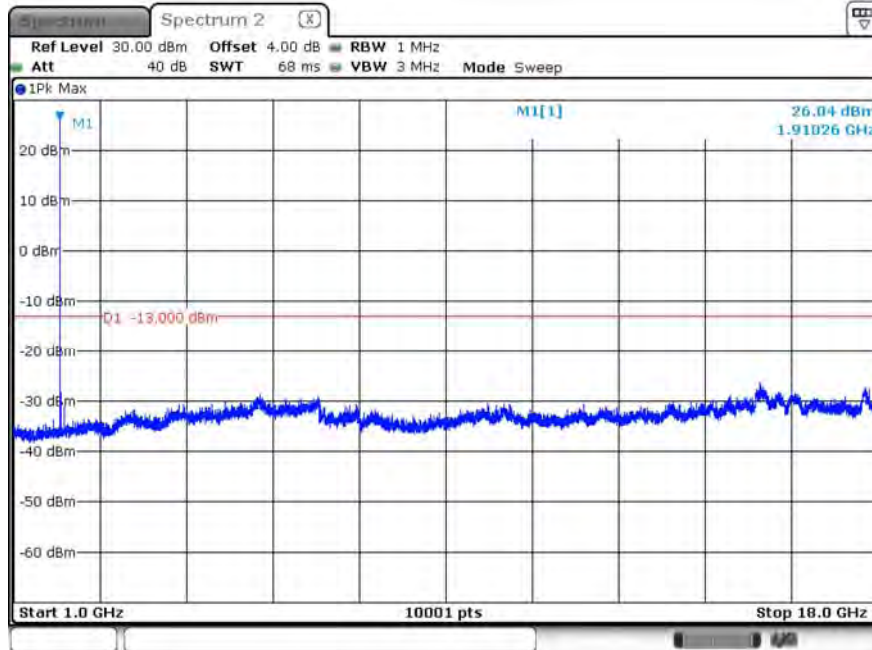
Date: 24.DEC.2019 15:44:30

B25_CH26365_10M_1RB24_16-QAM_Below 1G



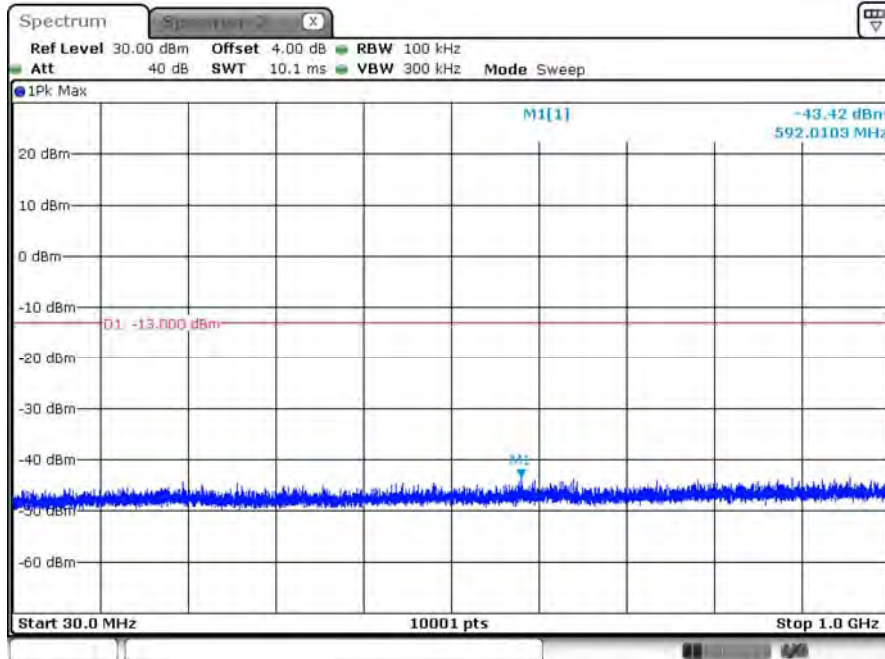
Date: 24.DEC.2019 15:45:13

B25_CH26640_10M_1RB24_QPSK_Above 1G



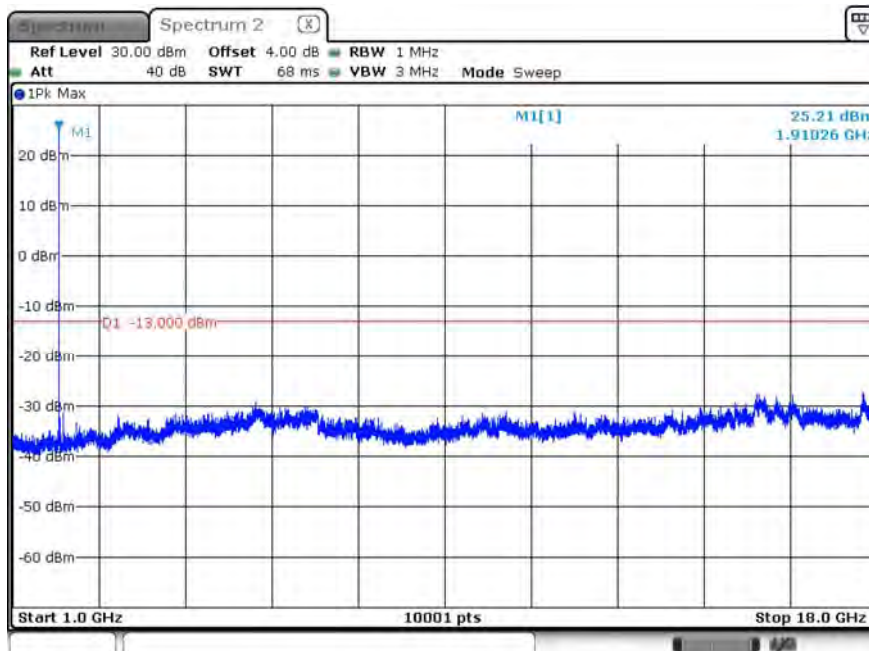
Date: 24 DEC.2019 16:32:39

B25_CH26640_10M_1RB24_QPSK_Below 1G



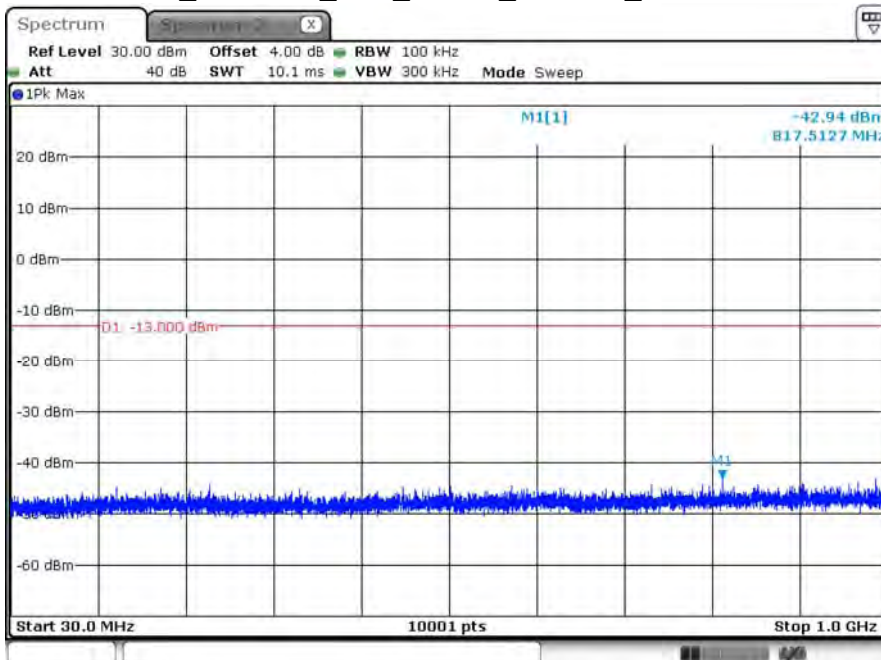
Date: 24 DEC.2019 16:33:03

B25_CH26640_10M_1RB24_16-QAM_Above 1G



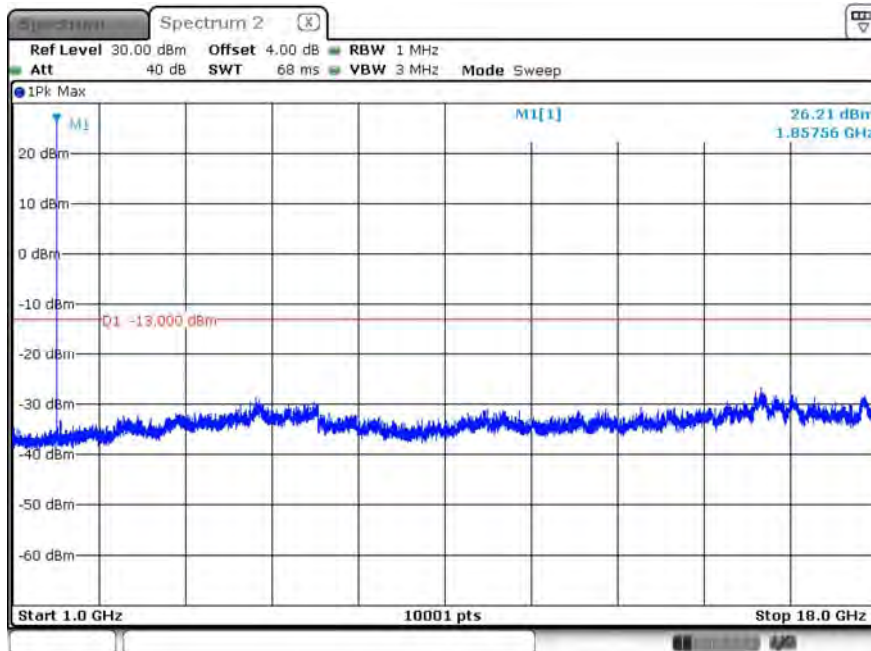
Date: 24 DEC.2019 16:31:47

B25_CH26640_10M_1RB24_16-QAM_Below 1G



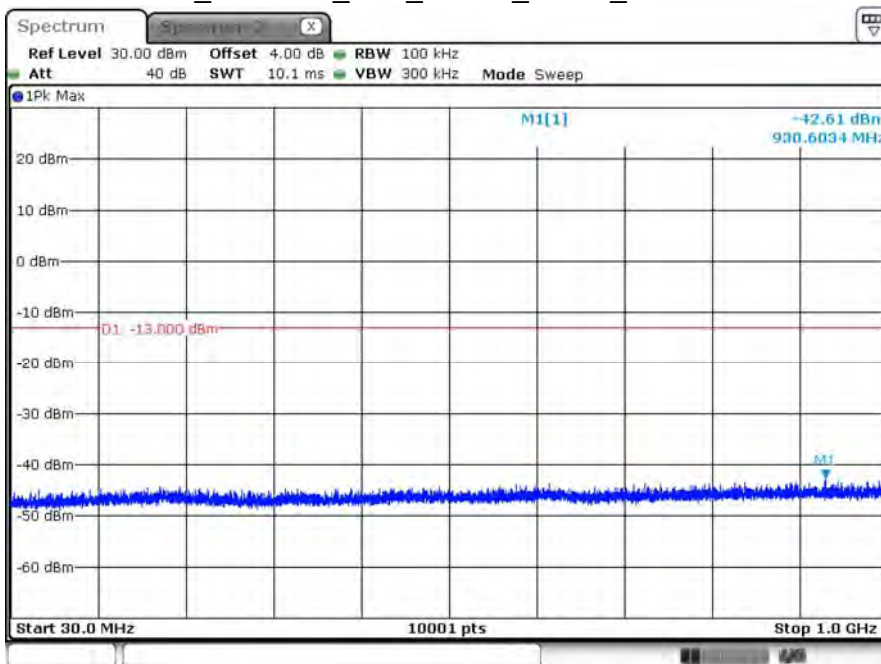
Date: 24 DEC.2019 16:31:30

B25_CH26115_15M_1RB37_QPSK_Above 1G



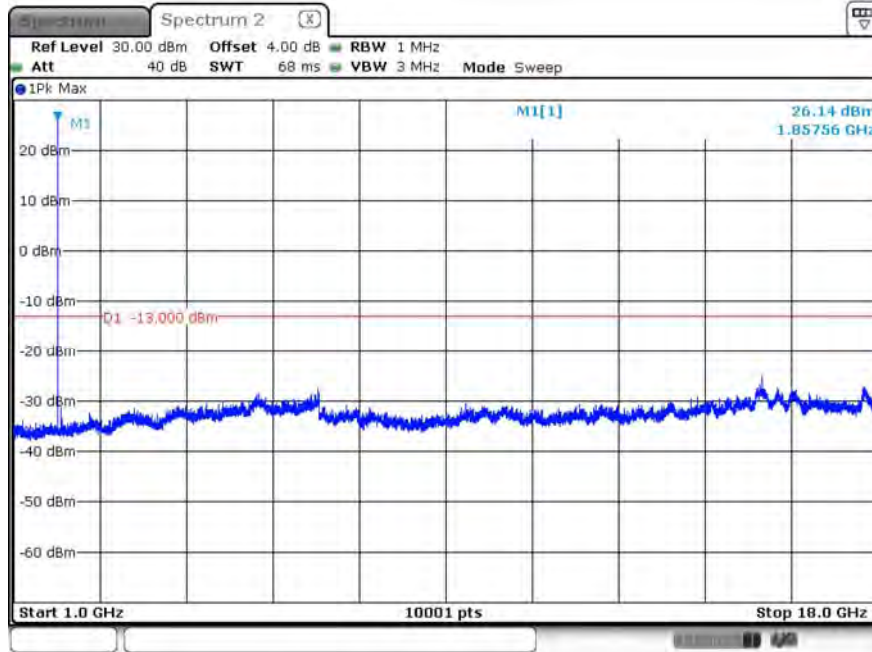
Date: 24.DEC.2019 17:32:03

B25_CH26115_15M_1RB37_QPSK_Below 1G



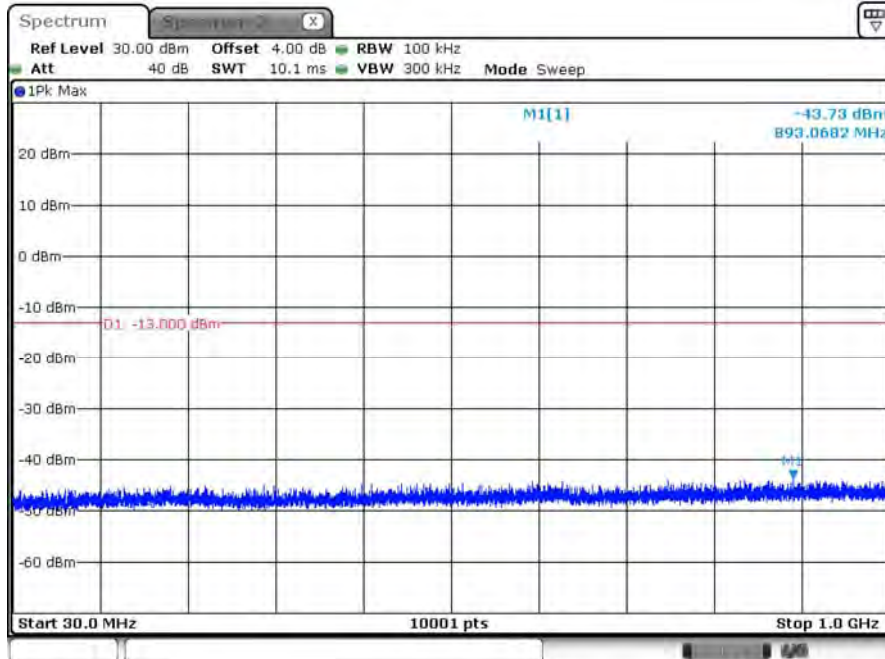
Date: 24.DEC.2019 17:26:11

B25_CH26115_15M_1RB37_16-QAM_Above 1G



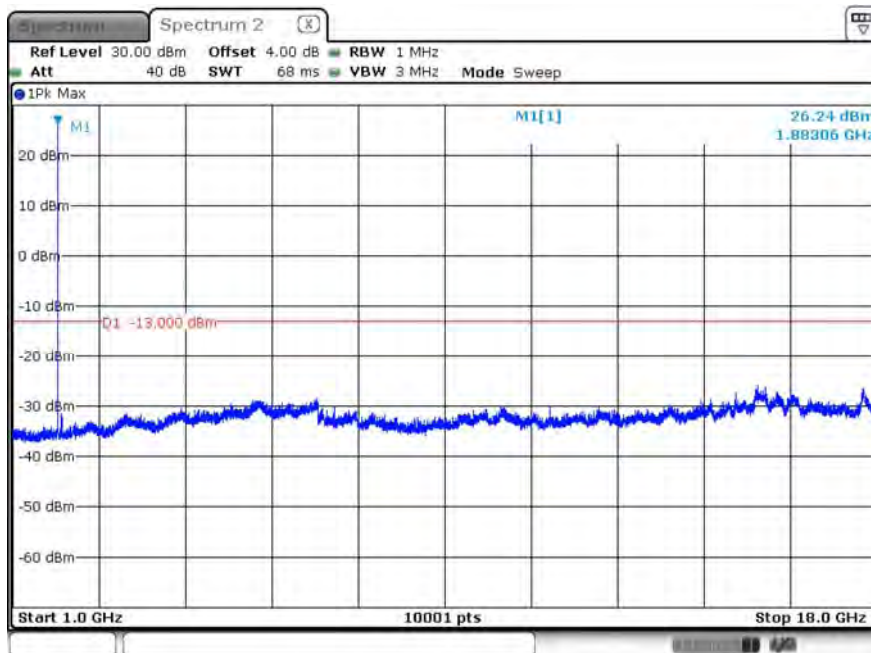
Date: 24.DEC.2019 17:33:32

B25_CH26115_15M_1RB37_16-QAM_Below 1G



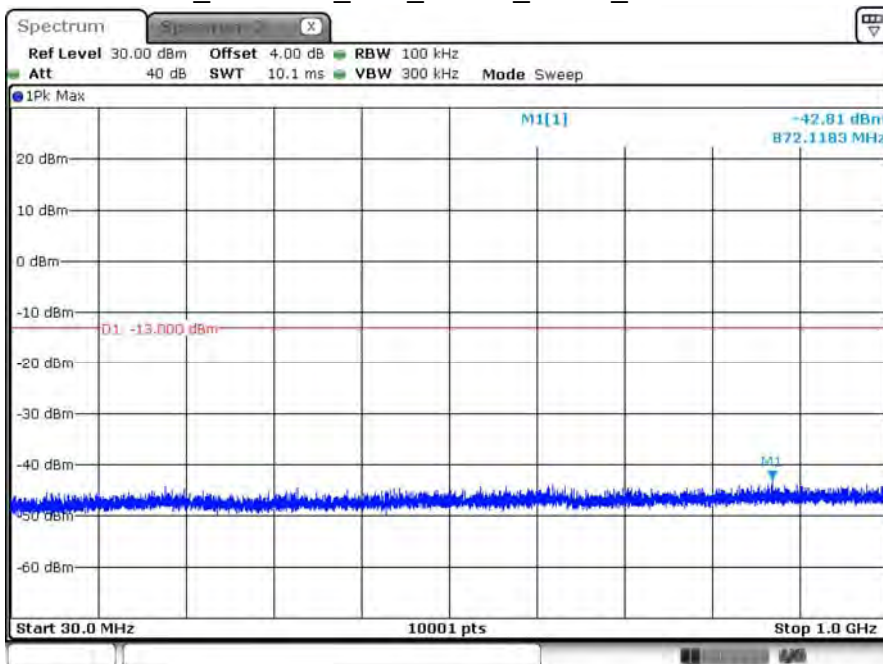
Date: 24.DEC.2019 17:33:55

B25_CH26365_15M_1RB37_QPSK_Above 1G



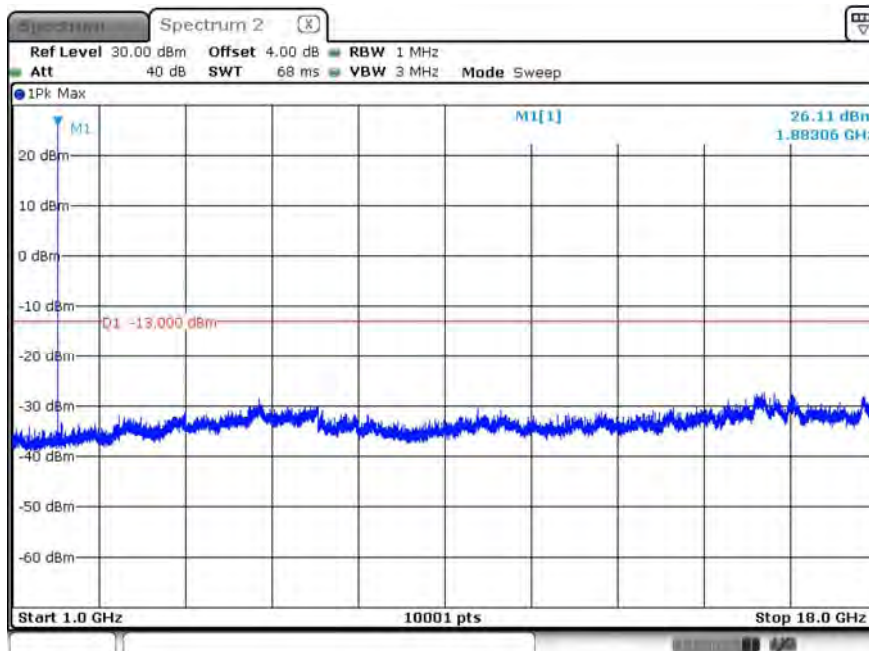
Date: 24.DEC.2019 18:07:56

B25_CH26365_15M_1RB37_QPSK_Below 1G



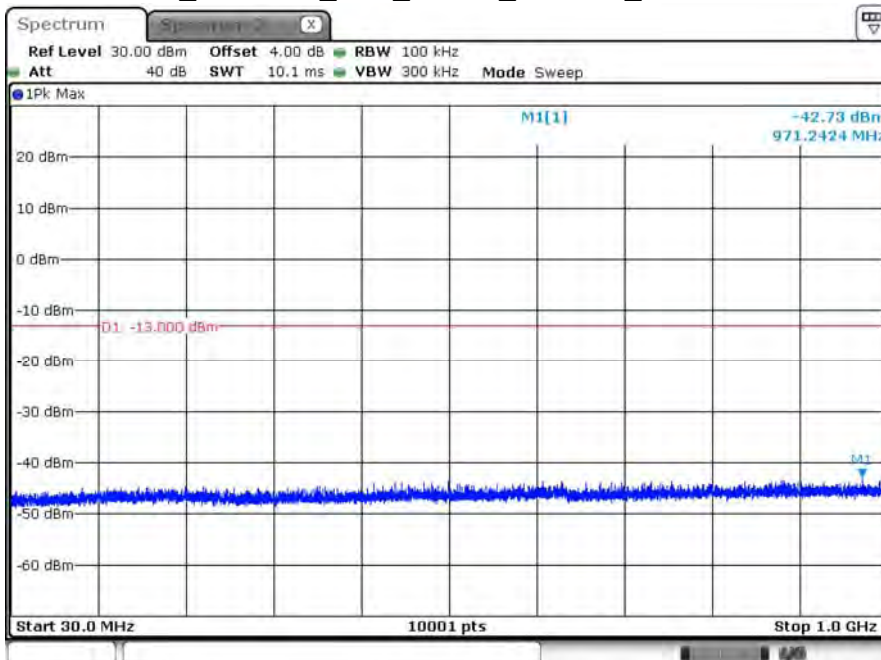
Date: 24.DEC.2019 18:08:25

B25_CH26365_15M_1RB37_16-QAM_Above 1G



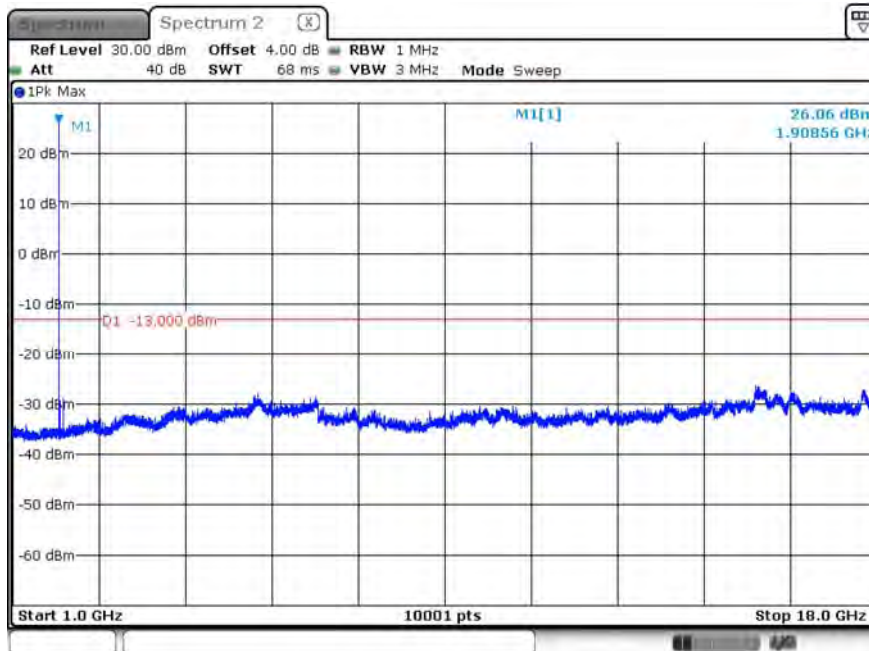
Date: 24.DEC.2019 18:05:04

B25_CH26365_15M_1RB37_16-QAM_Below 1G



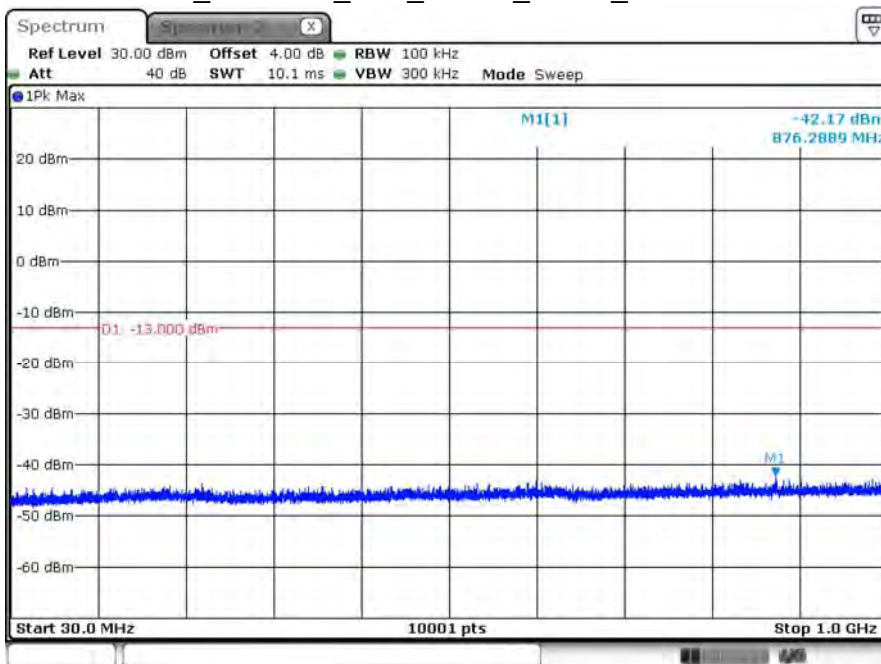
Date: 24.DEC.2019 18:04:14

B25_CH26615_15M_1RB37_QPSK_Above 1G



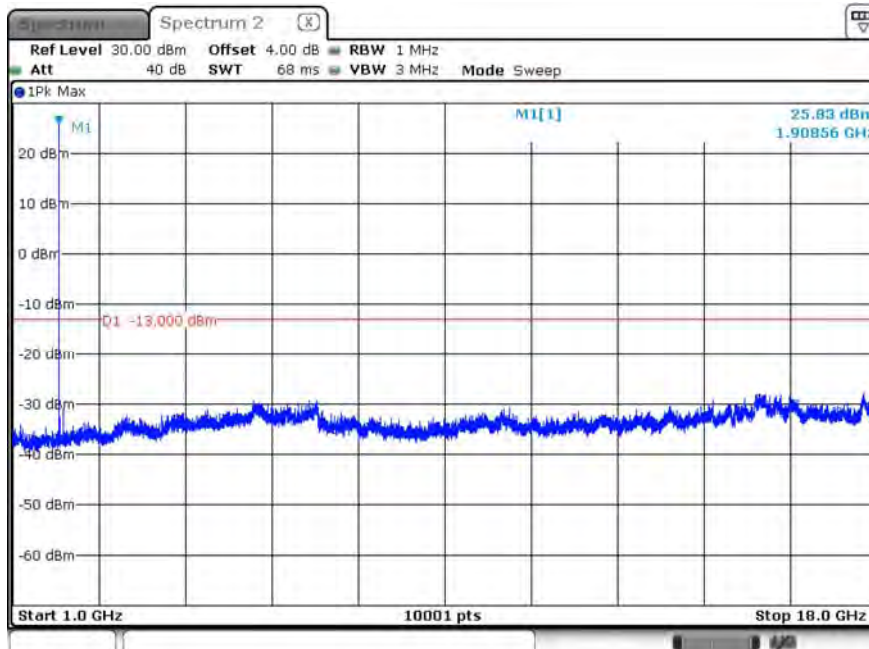
Date: 24.DEC.2019 18:27:03

B25_CH26615_15M_1RB37_QPSK_Below 1G



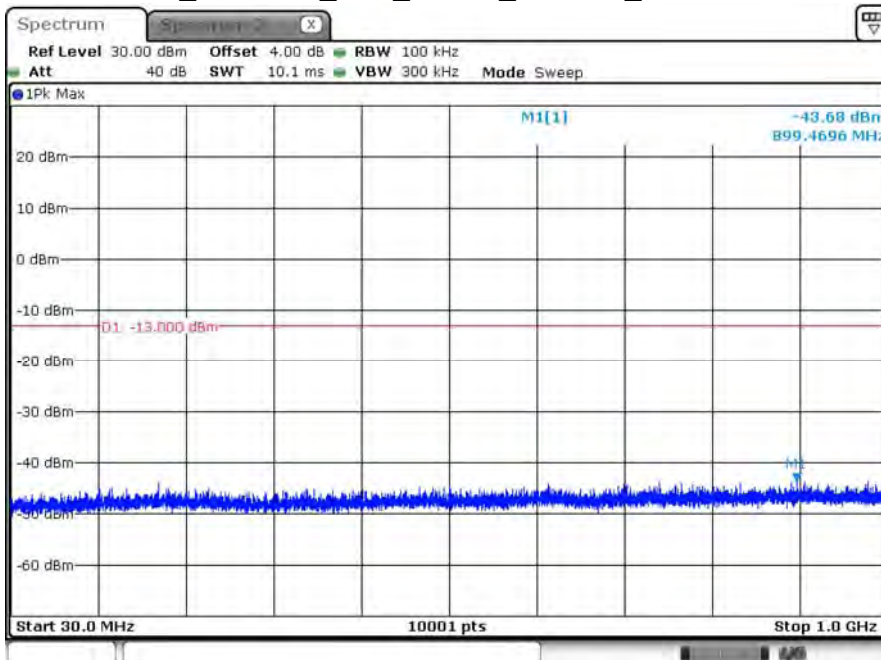
Date: 24.DEC.2019 18:24:36

B25_CH26615_15M_1RB37_16-QAM_Above 1G



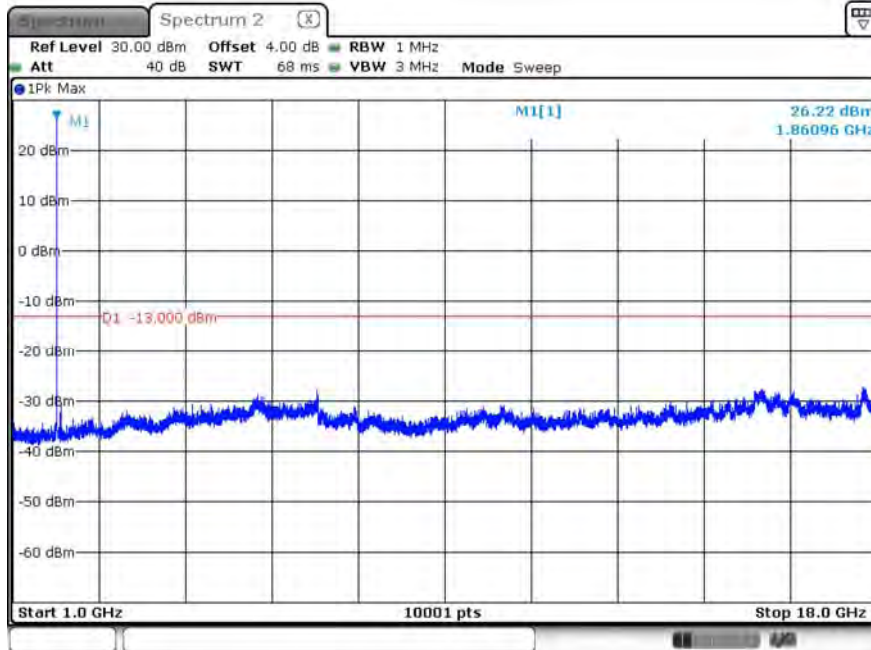
Date: 24.DEC.2019 18:27:26

B25_CH26615_15M_1RB37_16-QAM_Below 1G



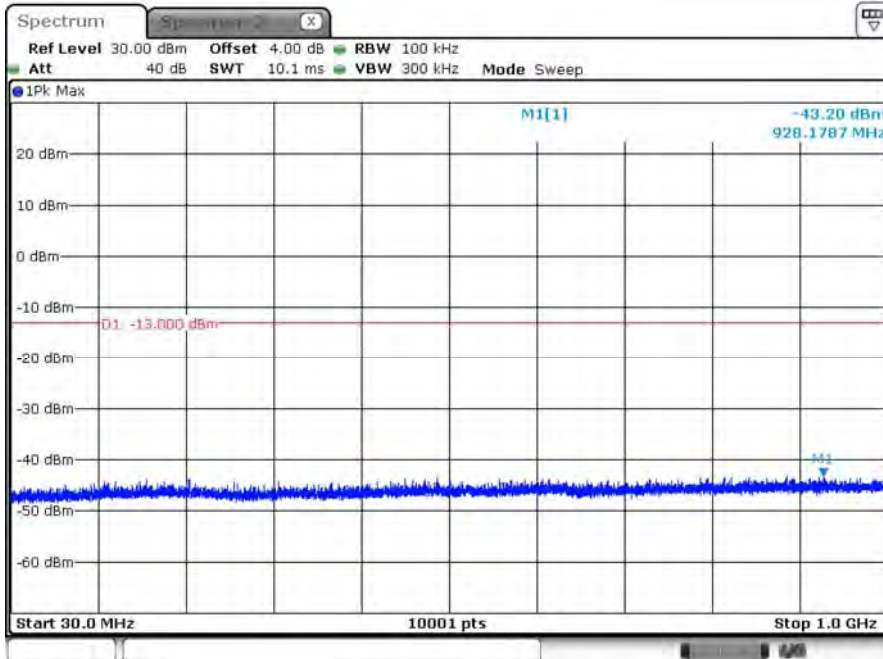
Date: 24.DEC.2019 18:27:47

B25_CH26140_20M_1RB49_QPSK_Above 1G



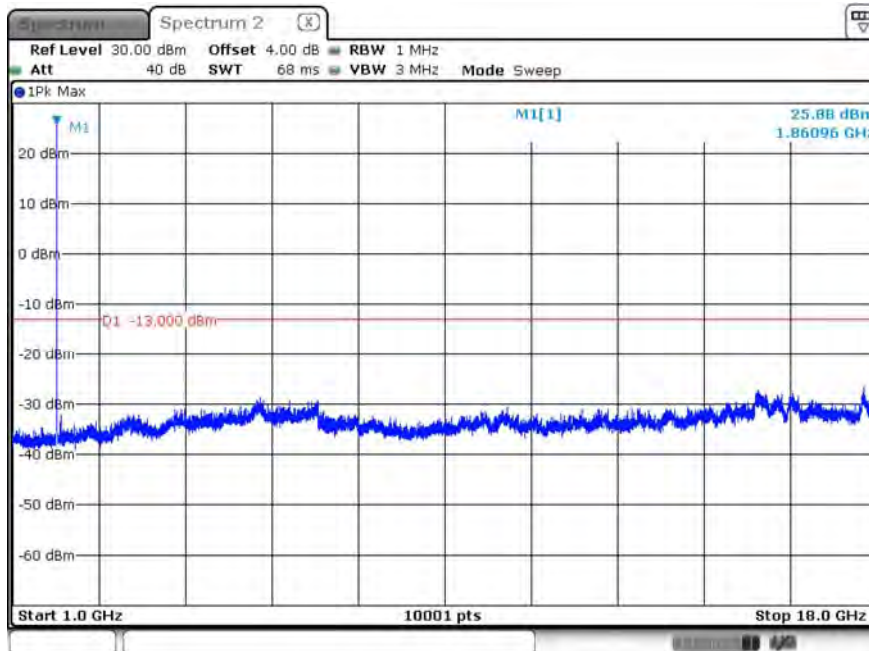
Date: 24.DEC.2019 18:51:32

B25_CH26140_20M_1RB49_QPSK_Below 1G



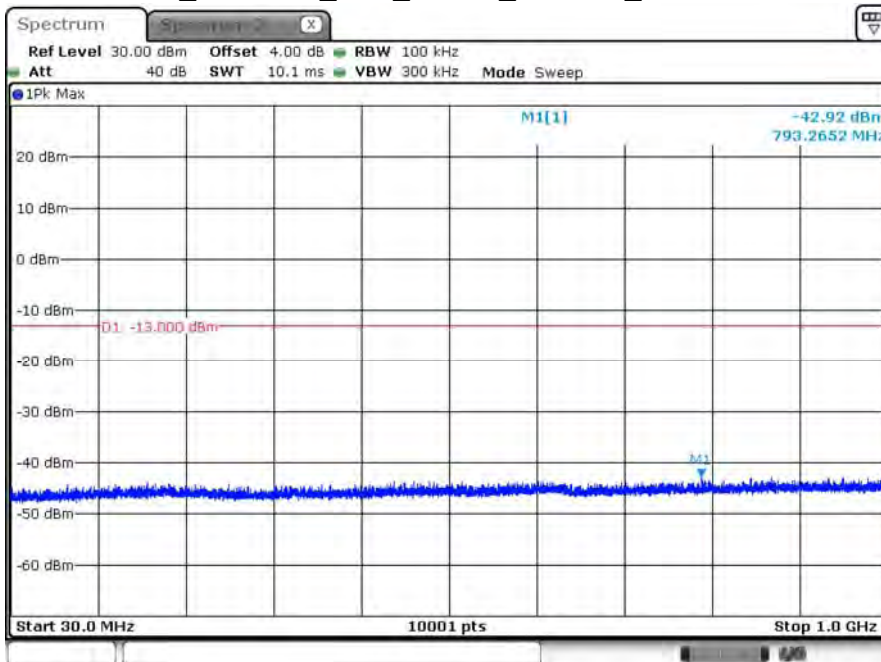
Date: 24.DEC.2019 18:50:57

B25_CH26140_20M_1RB49_16-QAM_Above 1G



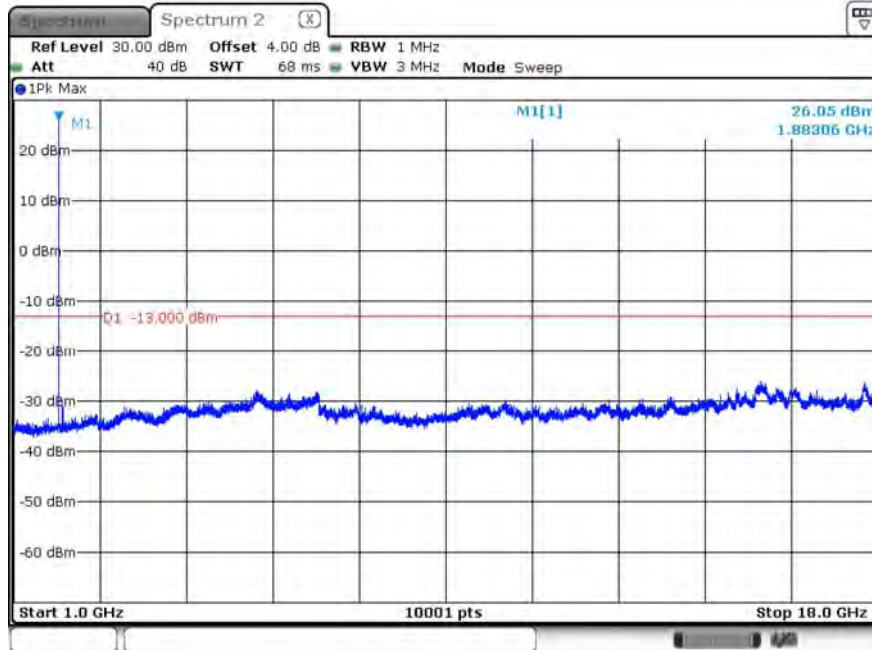
Date: 24.DEC.2019 18:52:03

B25_CH26140_20M_1RB49_16-QAM_Below 1G



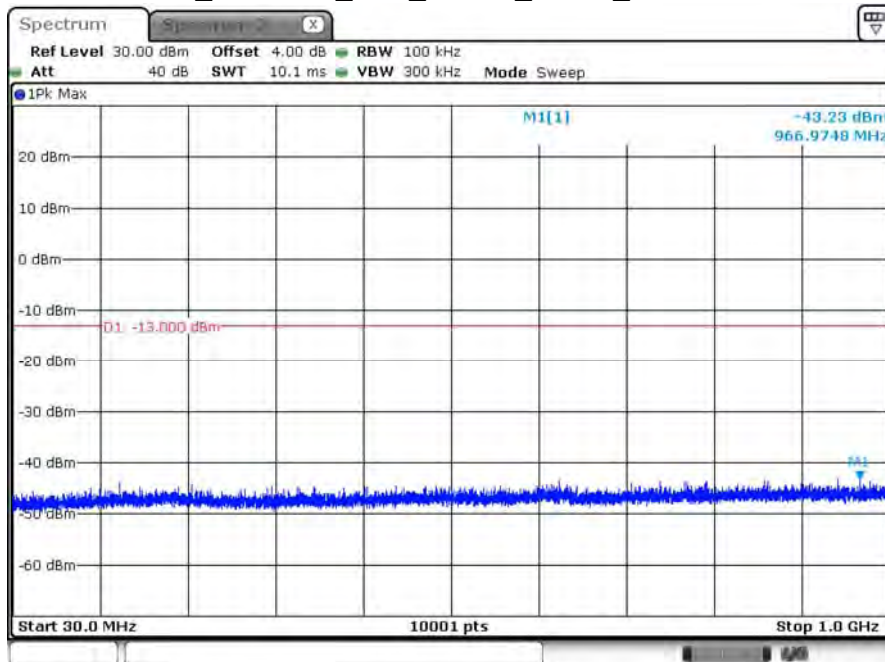
Date: 24.DEC.2019 18:59:04

B25_CH26365_20M_1RB49_QPSK_Above 1G



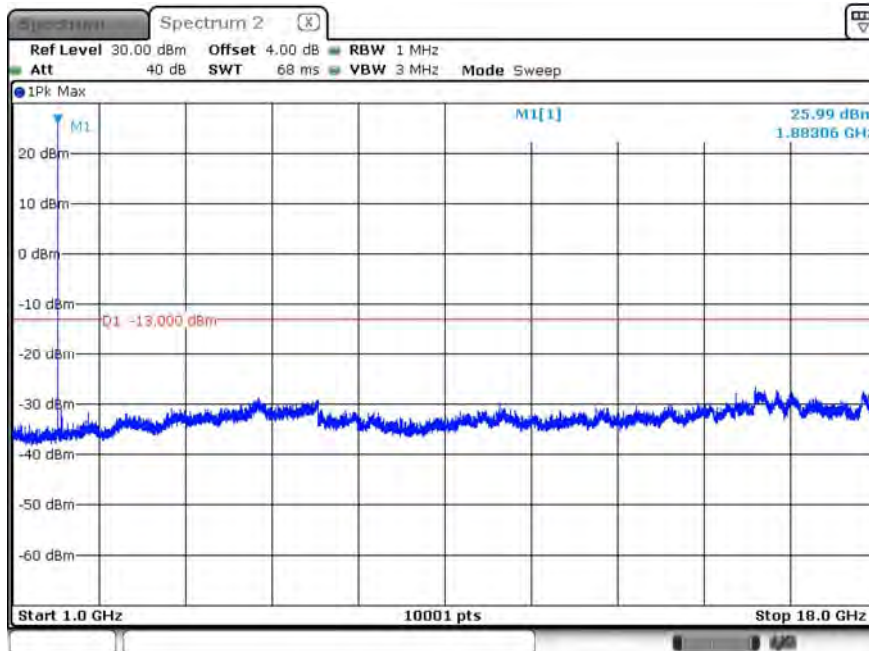
Date: 24.DEC.2019 19:12:48

B25_CH26365_20M_1RB49_QPSK_Below 1G



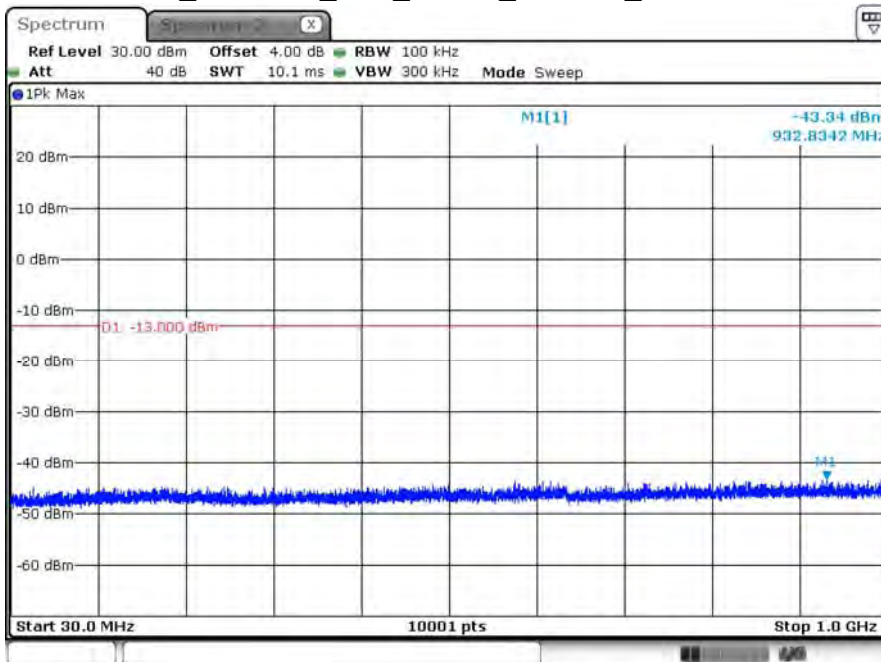
Date: 24.DEC.2019 19:13:34

B25_CH26365_20M_1RB49_16-QAM_Above 1G



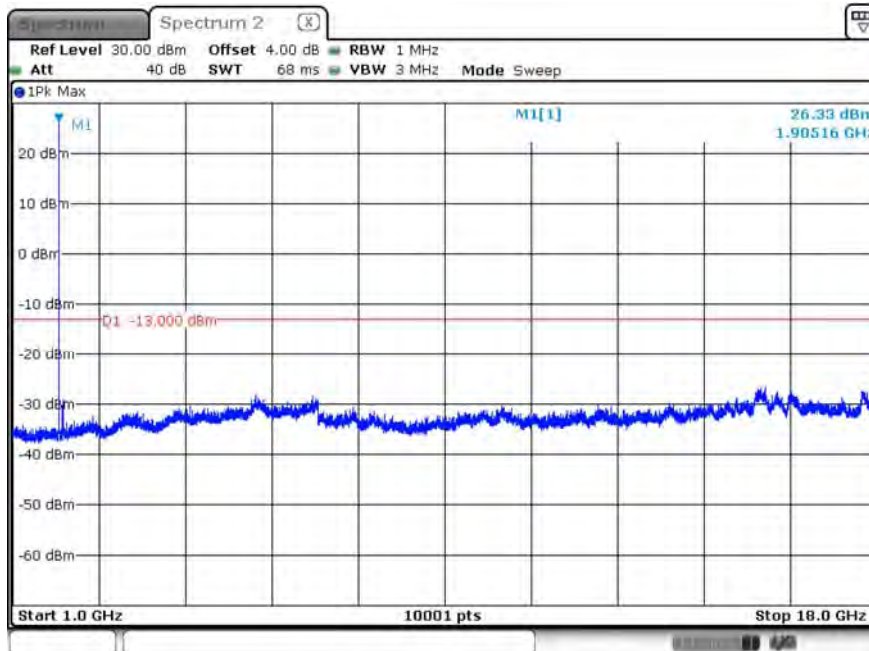
Date: 24.DEC.2019 19:05:45

B25_CH26365_20M_1RB49_16-QAM_Below 1G



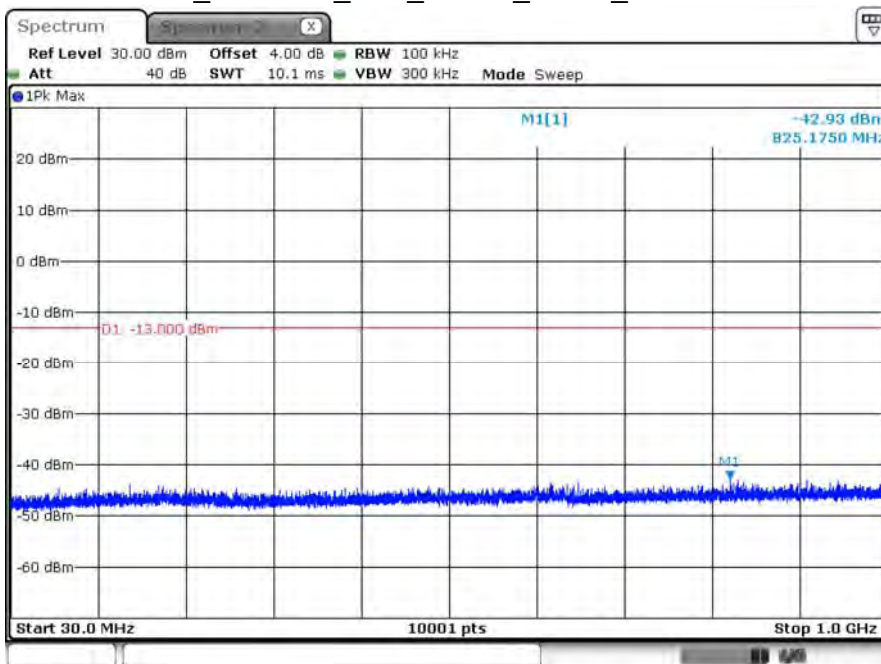
Date: 24.DEC.2019 19:04:43

B25_CH26590_20M_1RB49_QPSK_Above 1G



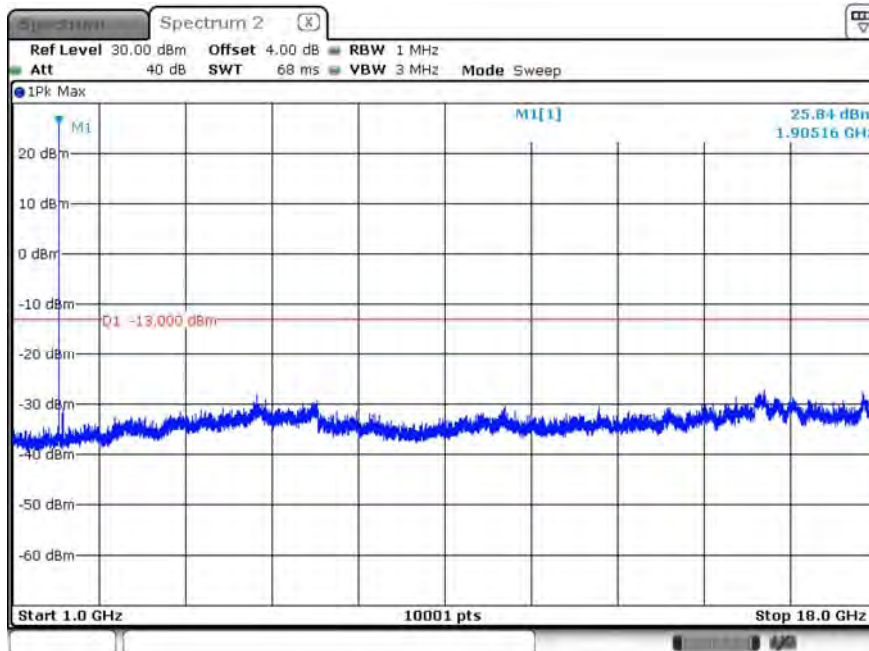
Date: 24.DEC.2019 19:17:45

B25_CH26590_20M_1RB49_QPSK_Below 1G



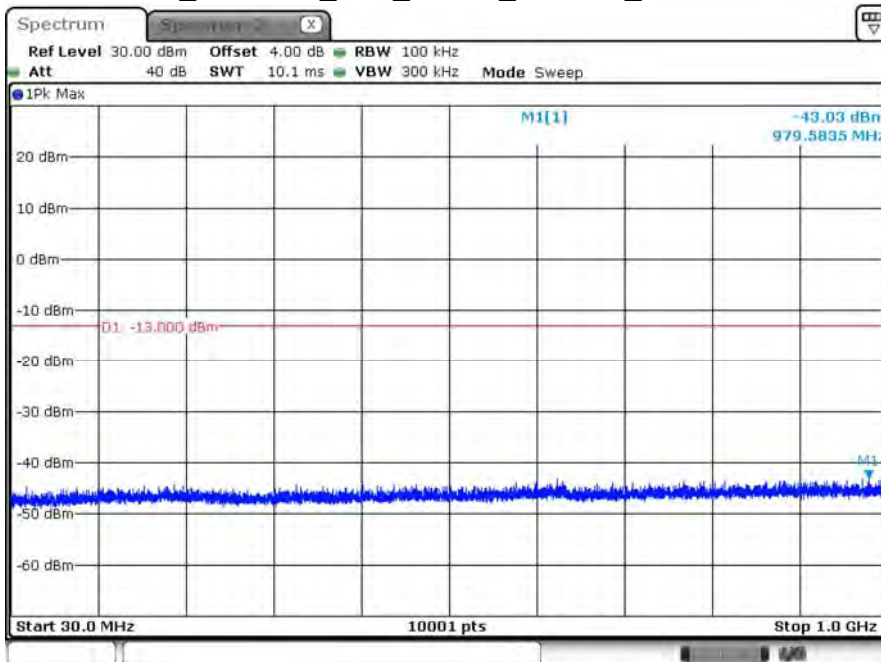
Date: 24.DEC.2019 19:16:20

B25_CH26590_20M_1RB49_16-QAM_Above 1G



Date: 24.DEC.2019 19:19:06

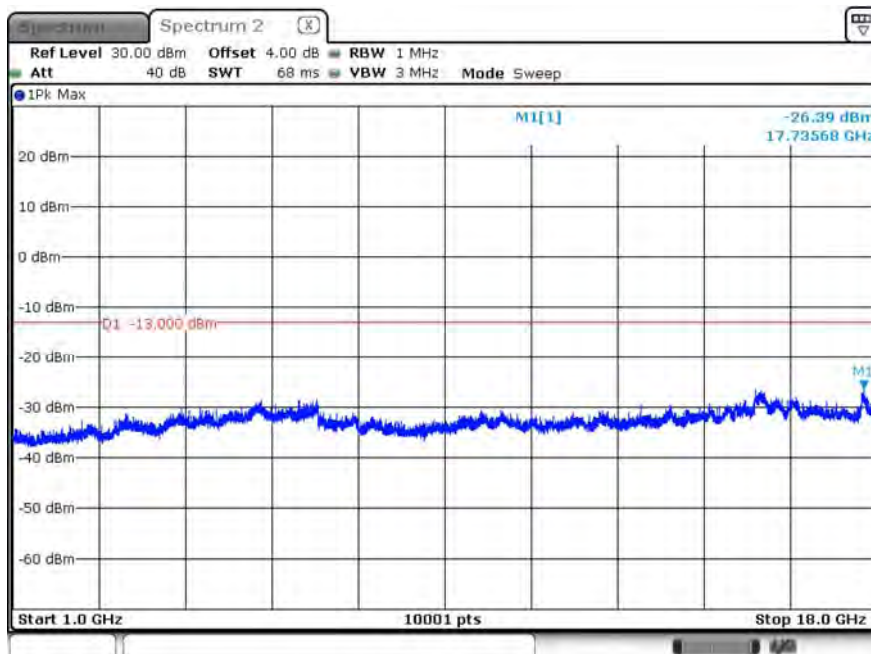
B25_CH26590_20M_1RB49_16-QAM_Below 1G



Date: 24.DEC.2019 19:20:38

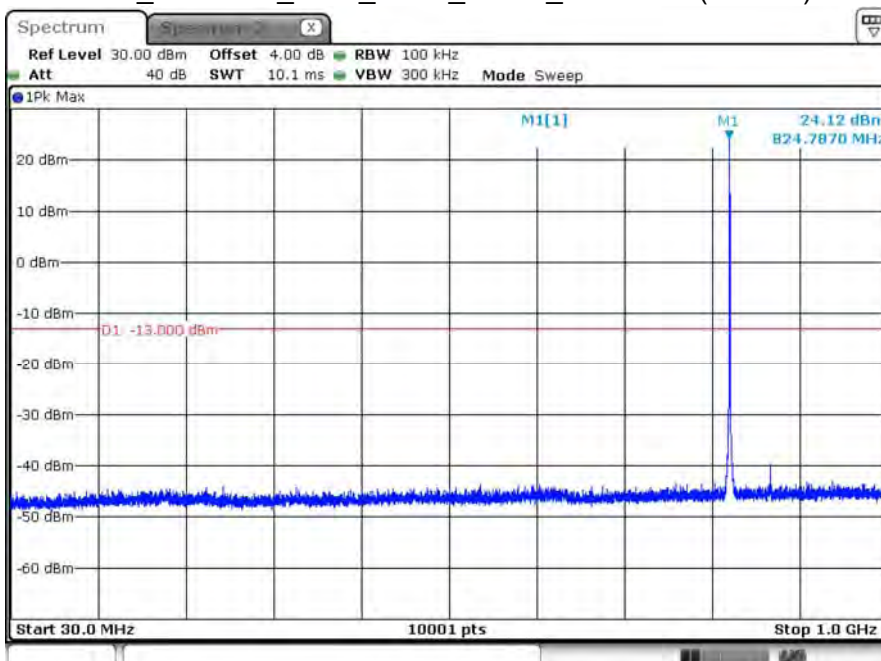
Product	Module		
Test Item	Conducted Spurious Emissions (Part 22)		
Test Mode	Mode 7: LTE Band 26		
Date of Test	2019/12/25	Test Site	SR12-H
Temperature (°C)	21.0°C	Humidity (%RH)	61%RH

B26_CH26797_1.4M_1RB2_QPSK_Above 1G (Part 22)



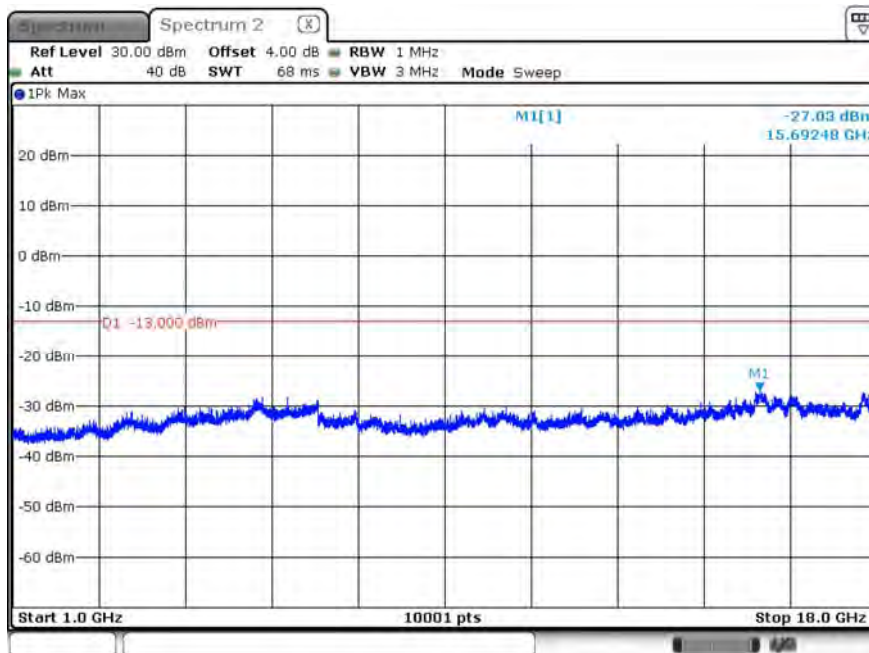
Date: 25 DEC.2019 14:22:34

B26_CH26797_1.4M_1RB2_QPSK_Below 1G (Part 22)



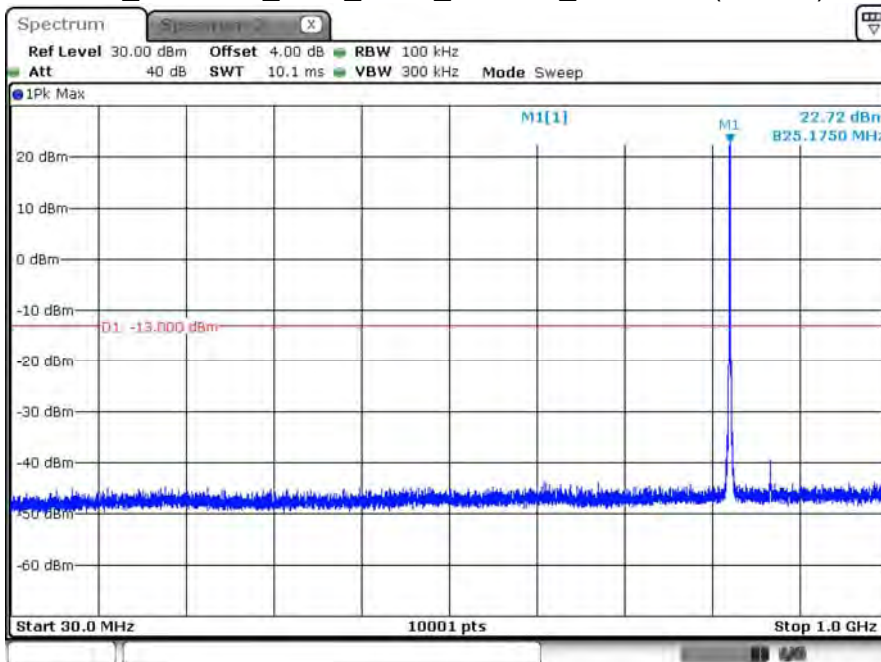
Date: 25 DEC.2019 14:21:09

B26_CH26797_1.4M_1RB2_16-QAM_Above 1G (Part 22)



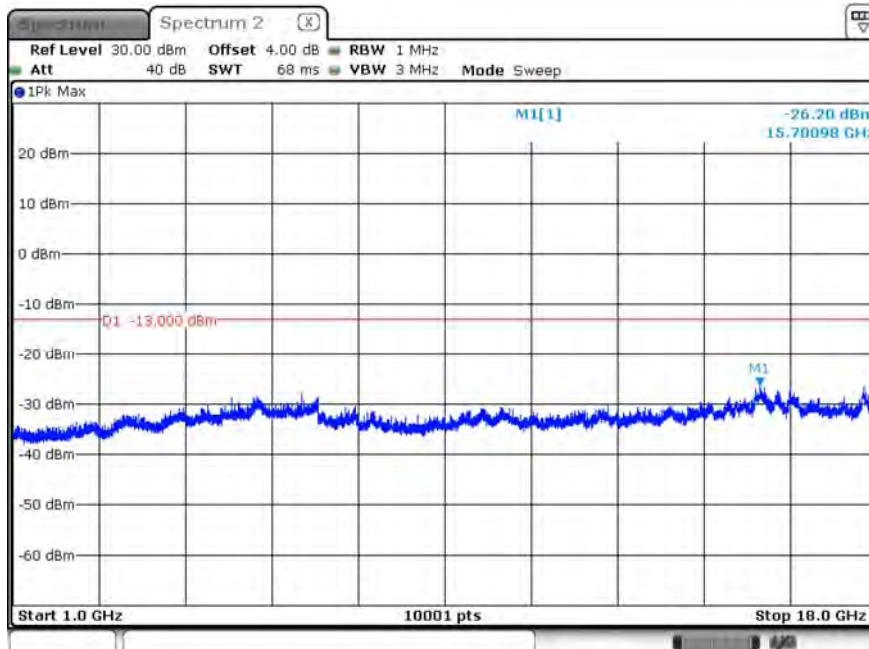
Date: 25.DEC.2019 14:24:25

B26_CH26797_1.4M_1RB2_16-QAM_Below 1G (Part 22)



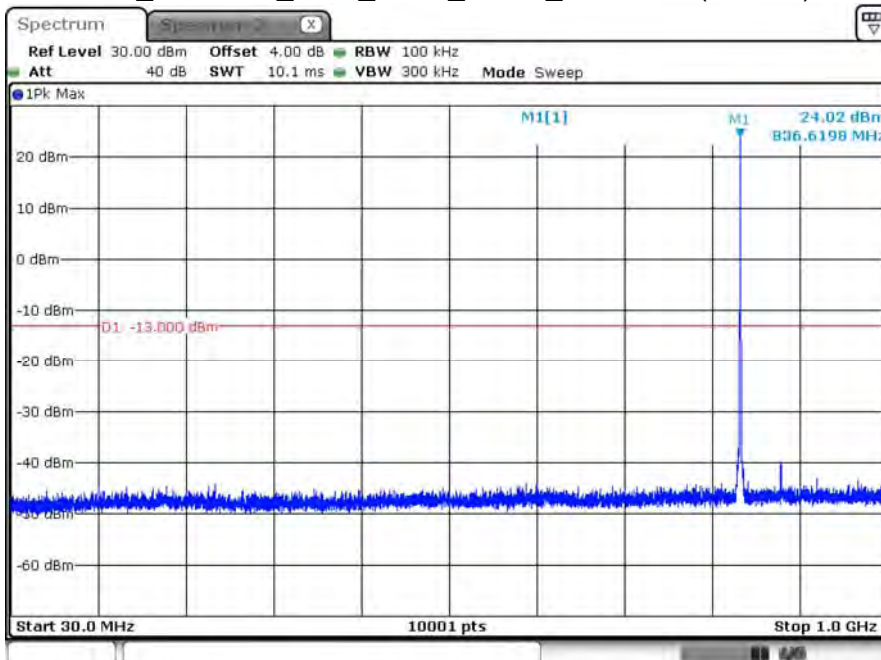
Date: 25.DEC.2019 14:24:55

B26_CH26915_1.4M_1RB2_QPSK_Above 1G (Part 22)



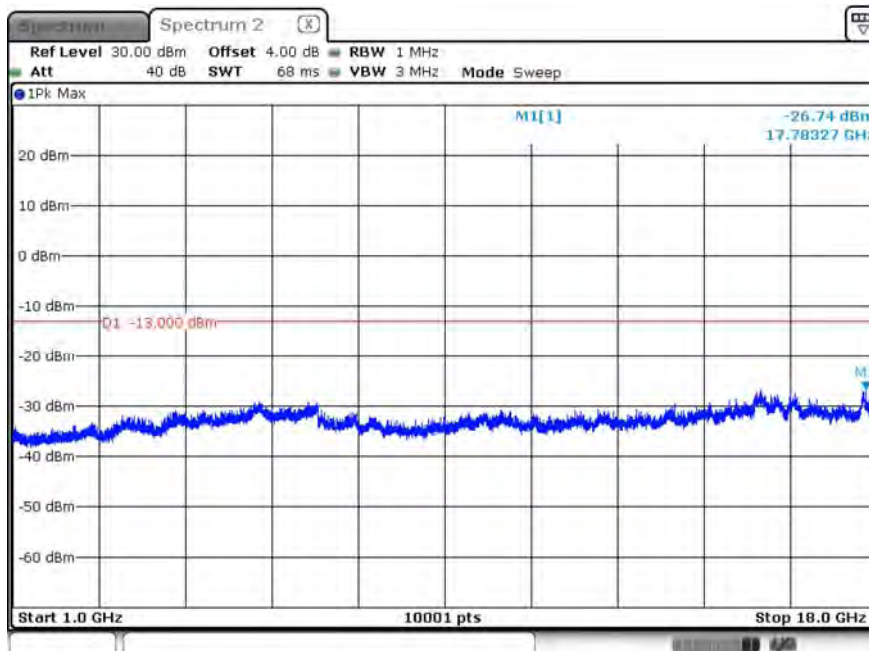
Date: 25.DEC.2019 14:41:33

B26_CH26915_1.4M_1RB2_QPSK_Below 1G (Part 22)



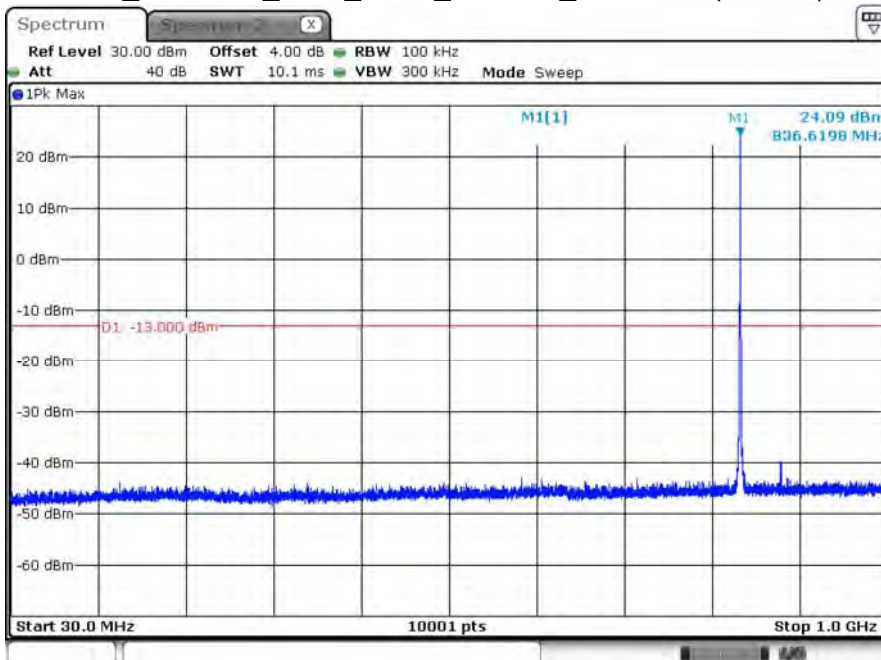
Date: 25.DEC.2019 14:41:57

B26_CH26915_1.4M_1RB2_16-QAM_Above 1G (Part 22)



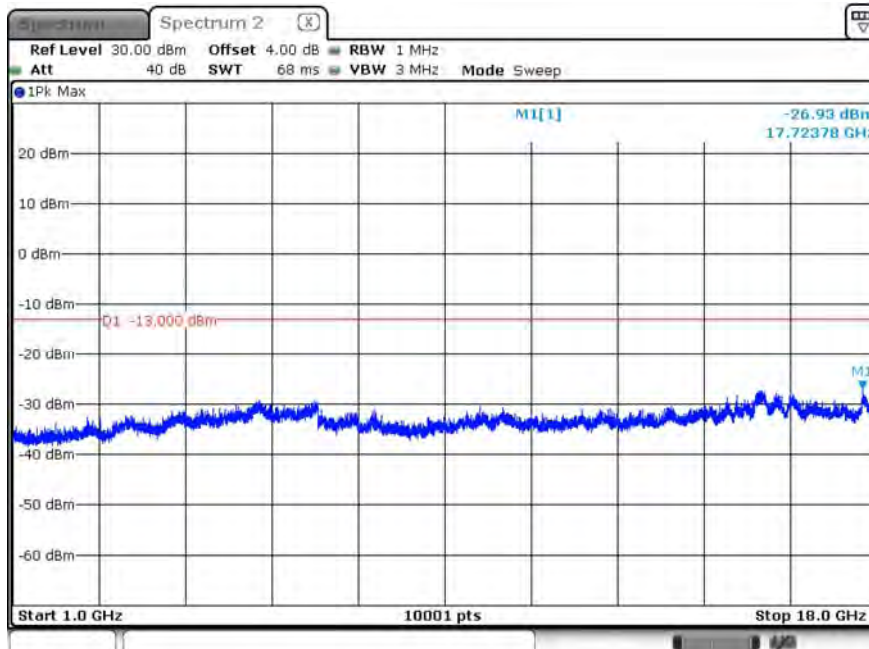
Date: 25.DEC.2019 14:40:18

B26_CH26915_1.4M_1RB2_16-QAM_Below 1G (Part 22)



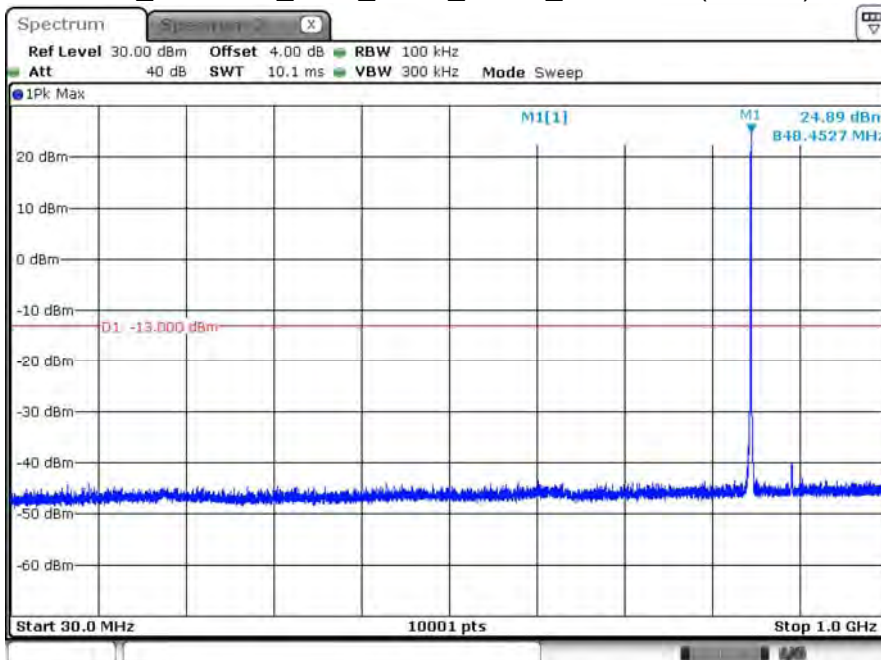
Date: 25.DEC.2019 14:39:19

B26_CH27033_1.4M_1RB2_QPSK_Above 1G (Part 22)



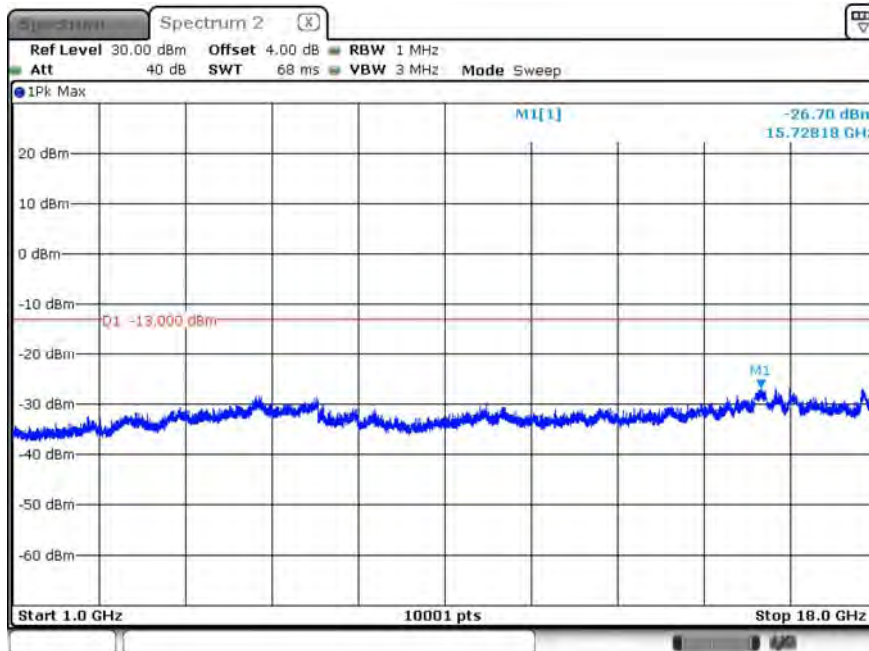
Date: 25.DEC.2019 14:44:30

B26_CH27033_1.4M_1RB2_QPSK_Below 1G (Part 22)



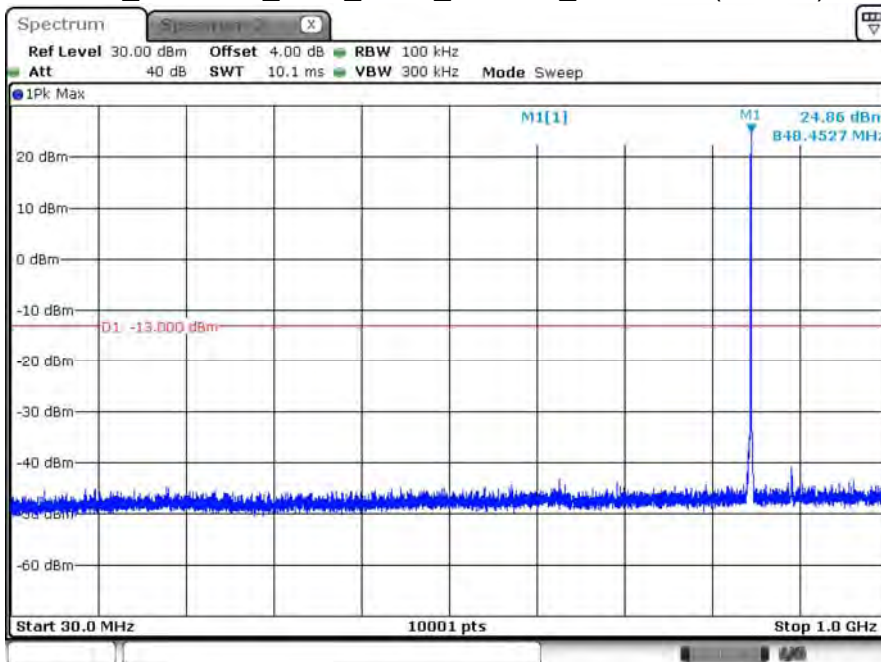
Date: 25.DEC.2019 14:43:48

B26_CH27033_1.4M_1RB2_16-QAM_Above 1G (Part 22)



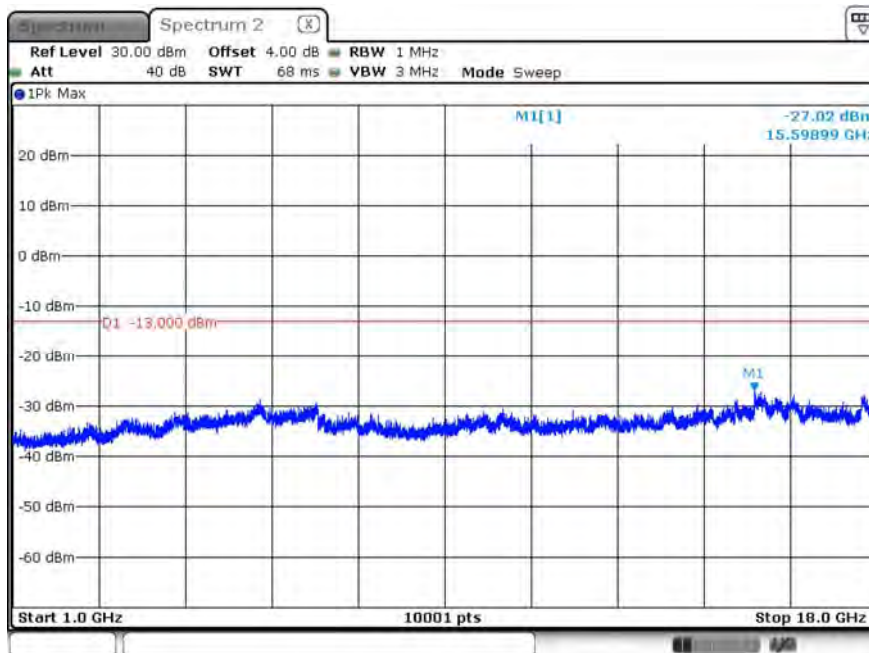
Date: 25.DEC.2019 14:45:47

B26_CH27033_1.4M_1RB2_16-QAM_Below 1G (Part 22)



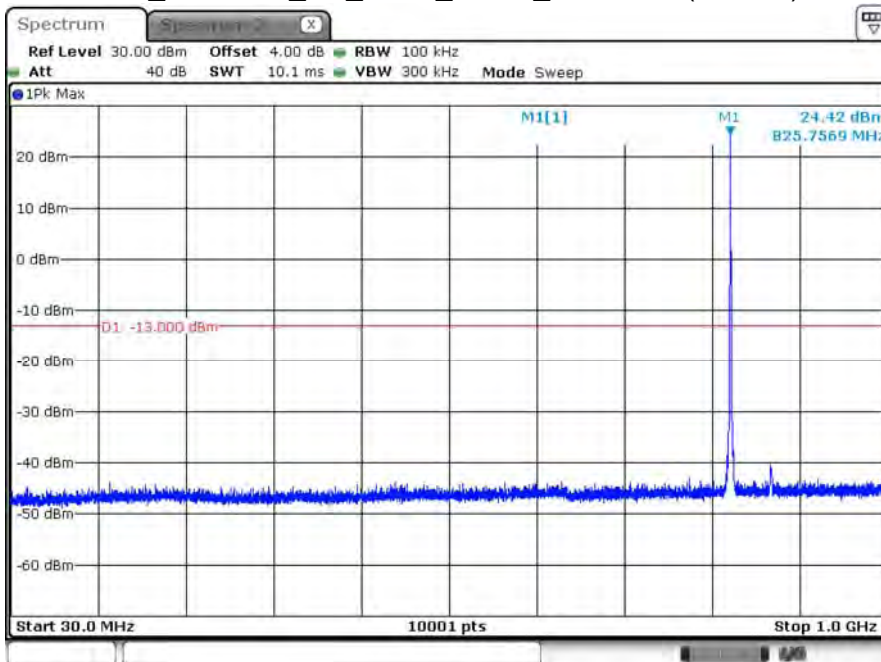
Date: 25.DEC.2019 14:46:04

B26_CH26805_3M_1RB7_QPSK_Above 1G (Part 22)



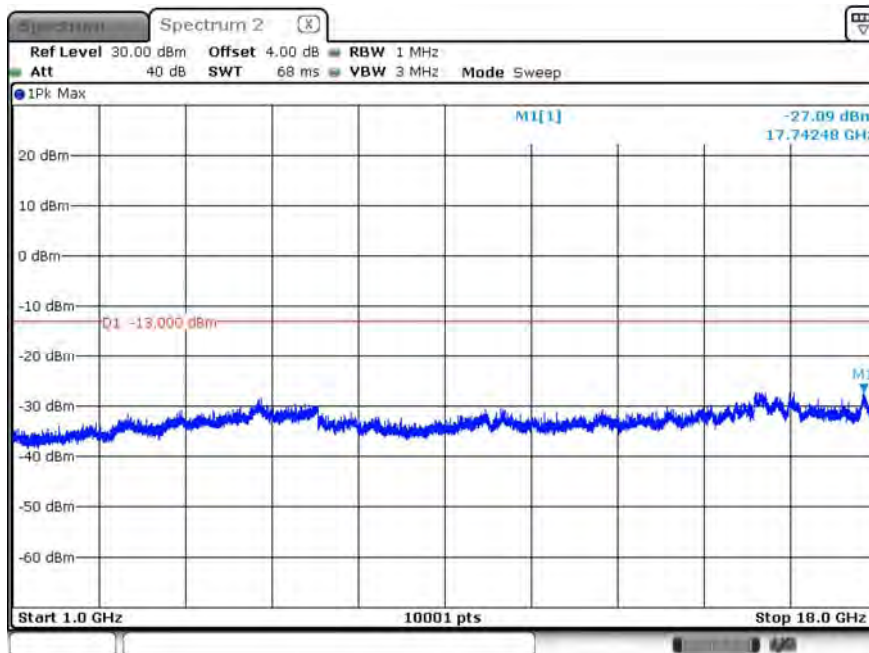
Date: 25.DEC.2019 15:09:06

B26_CH26805_3M_1RB7_QPSK_Below 1G (Part 22)



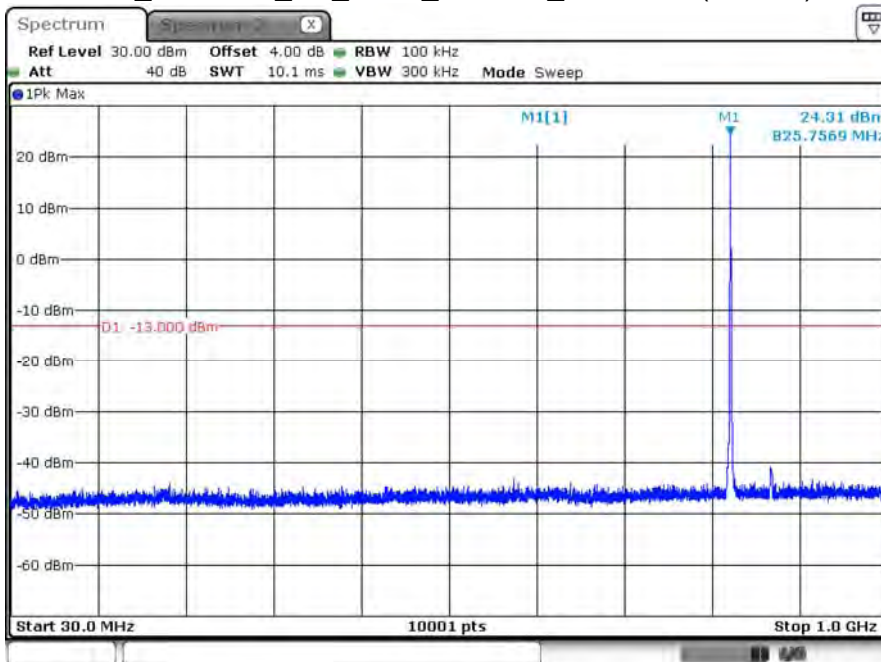
Date: 25.DEC.2019 15:21:31

B26_CH26805_3M_1RB7_16-QAM_Above 1G (Part 22)



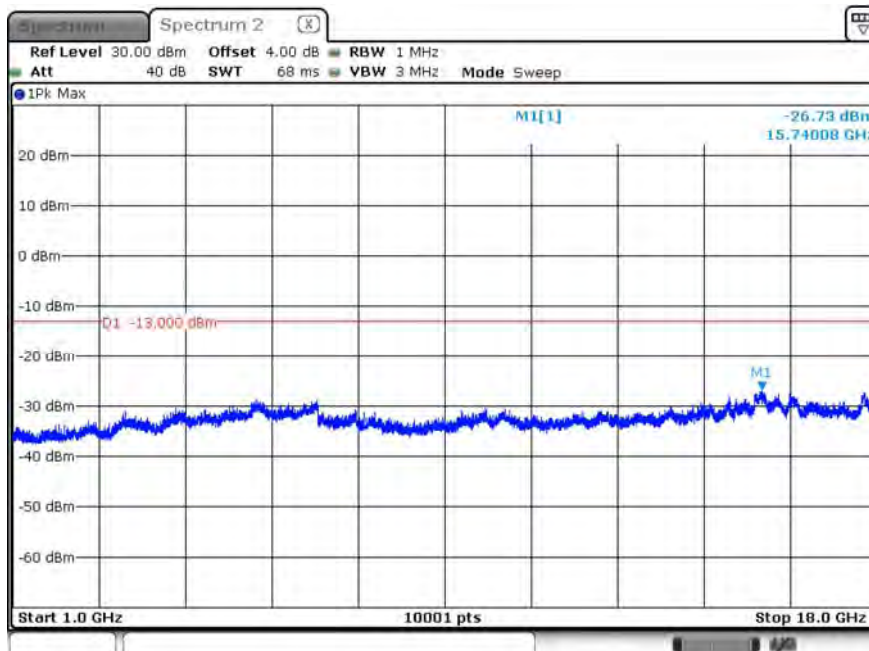
Date: 25.DEC.2019 15:08:32

B26_CH26805_3M_1RB7_16-QAM_Below 1G (Part 22)



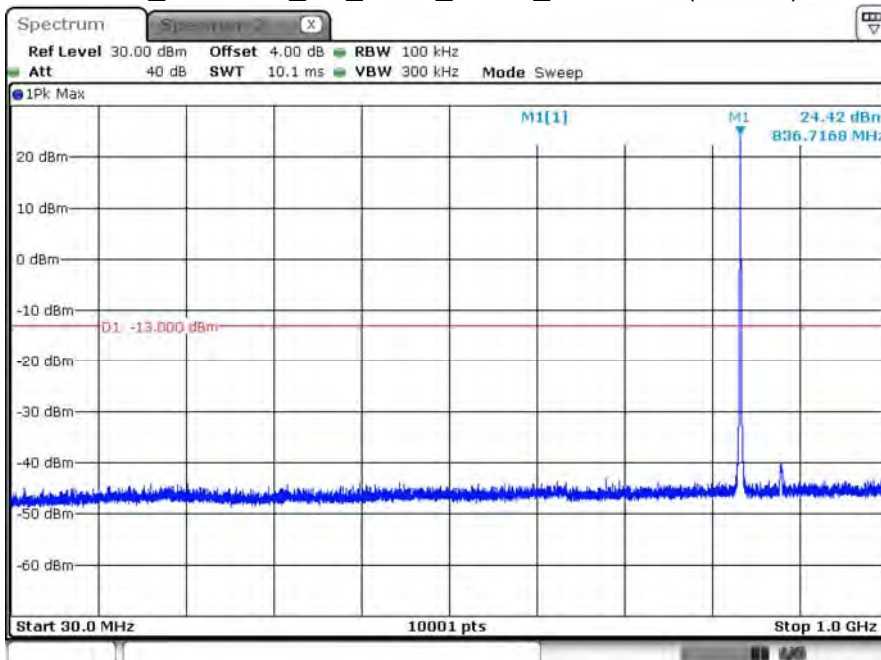
Date: 25.DEC.2019 15:07:44

B26_CH26915_3M_1RB7_QPSK_Above 1G (Part 22)



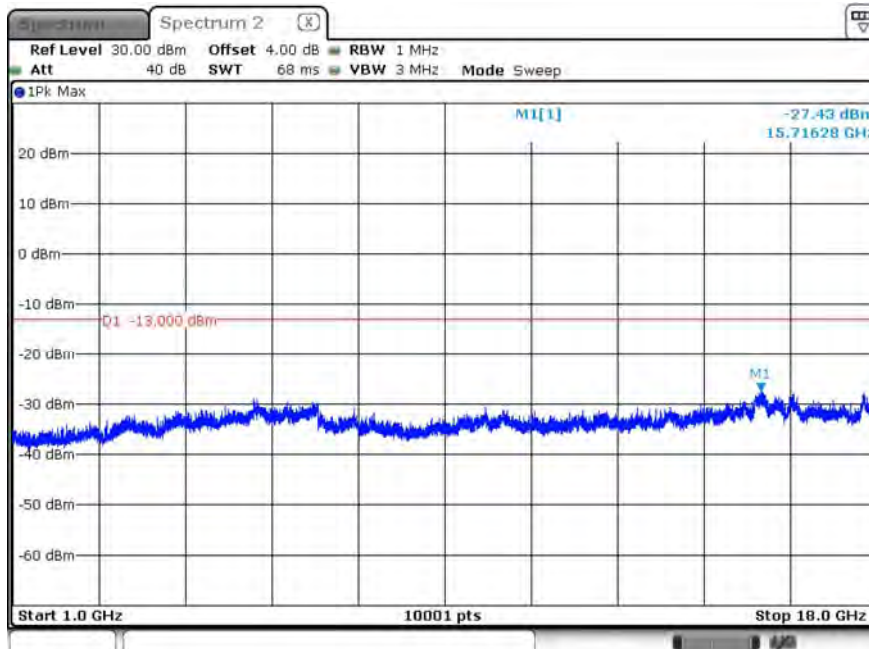
Date: 25.DEC.2019 15:32:53

B26_CH26915_3M_1RB7_QPSK_Below 1G (Part 22)



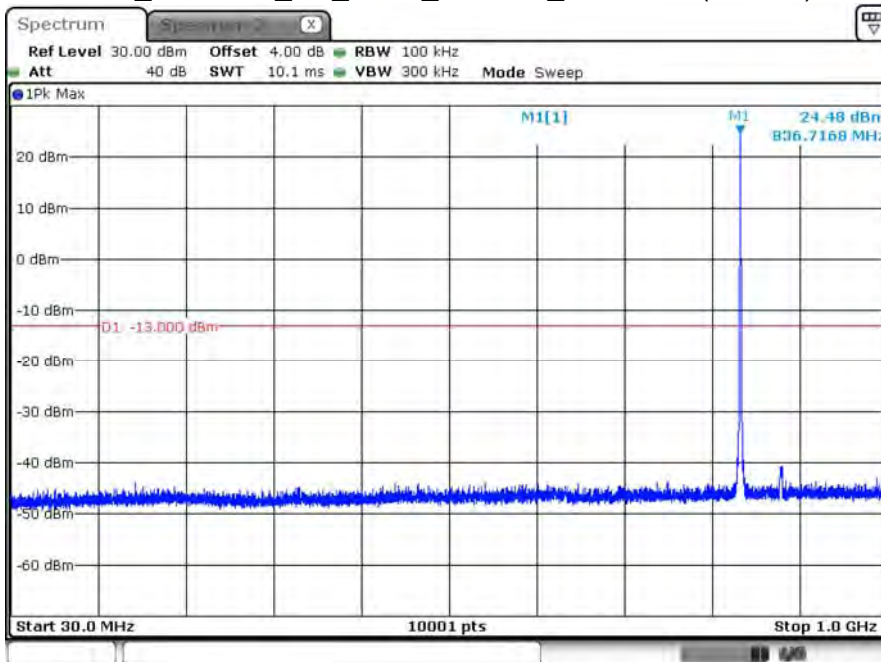
Date: 25.DEC.2019 15:31:17

B26_CH26915_3M_1RB7_16-QAM_Above 1G (Part 22)



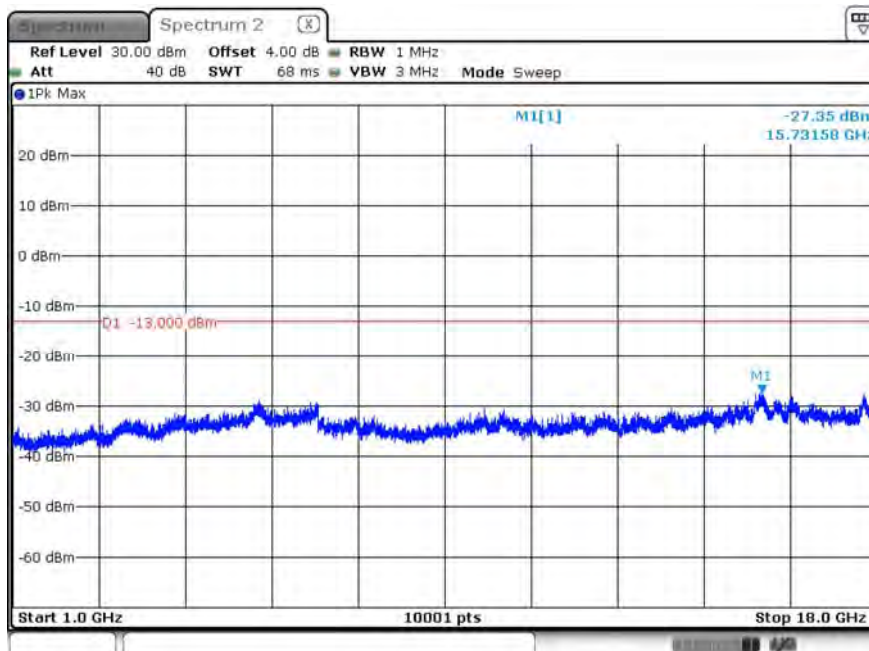
Date: 25.DEC.2019 15:33:29

B26_CH26915_3M_1RB7_16-QAM_Below 1G (Part 22)



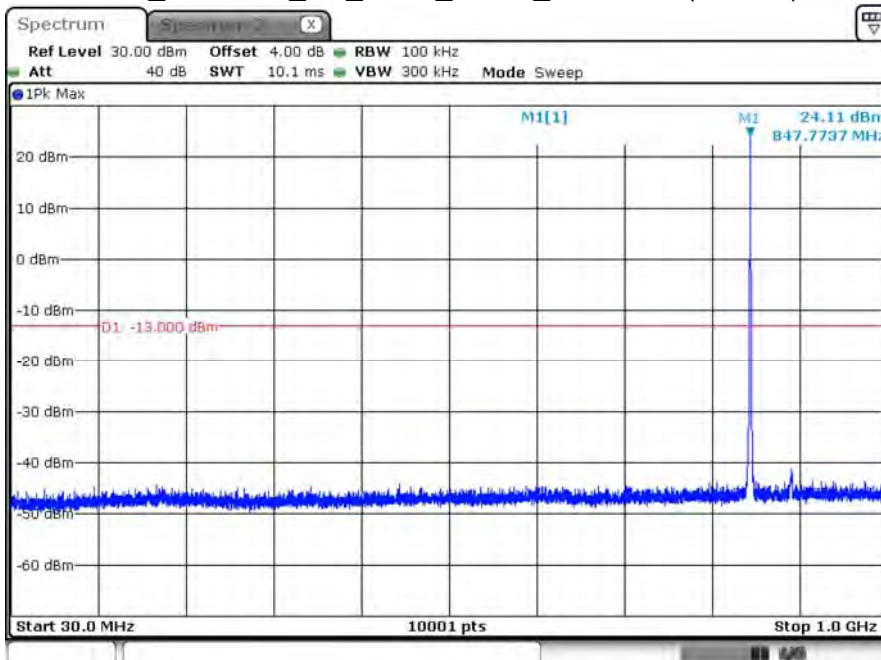
Date: 25.DEC.2019 15:34:23

B26_CH27025_3M_1RB7_QPSK_Above 1G (Part 22)



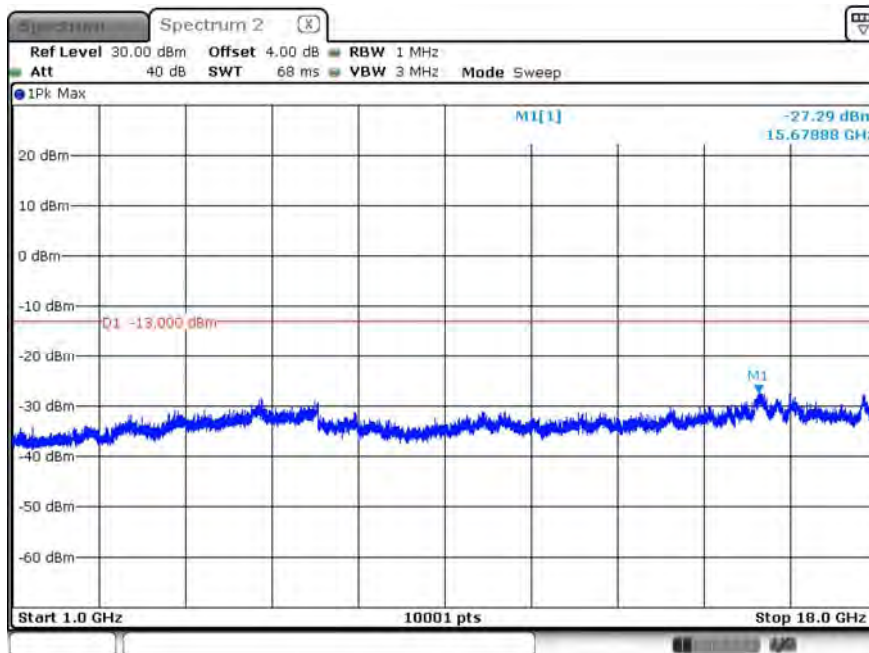
Date: 25.DEC.2019 15:37:15

B26_CH27025_3M_1RB7_QPSK_Below 1G (Part 22)



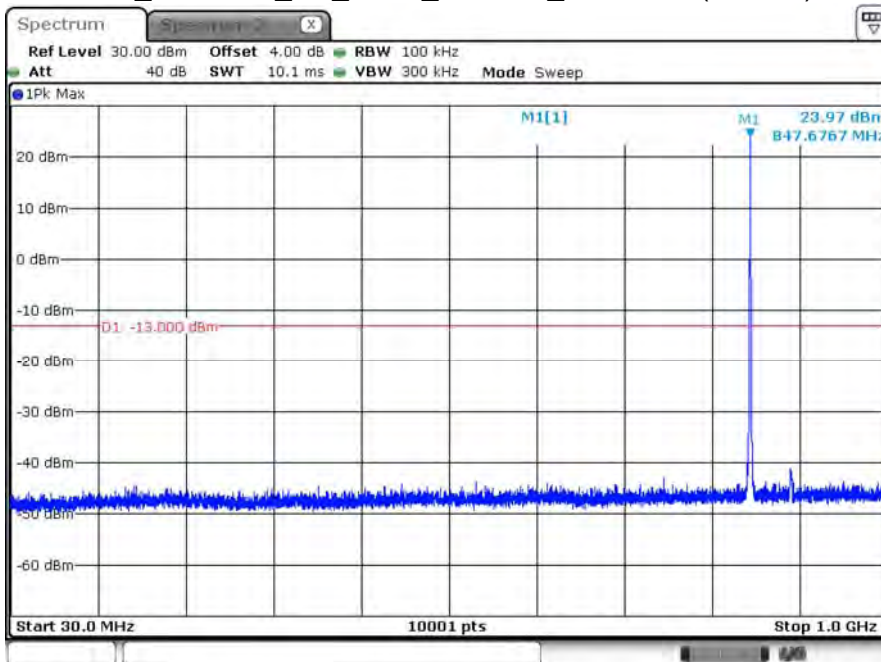
Date: 25.DEC.2019 15:37:49

B26_CH27025_3M_1RB7_16-QAM_Above 1G (Part 22)



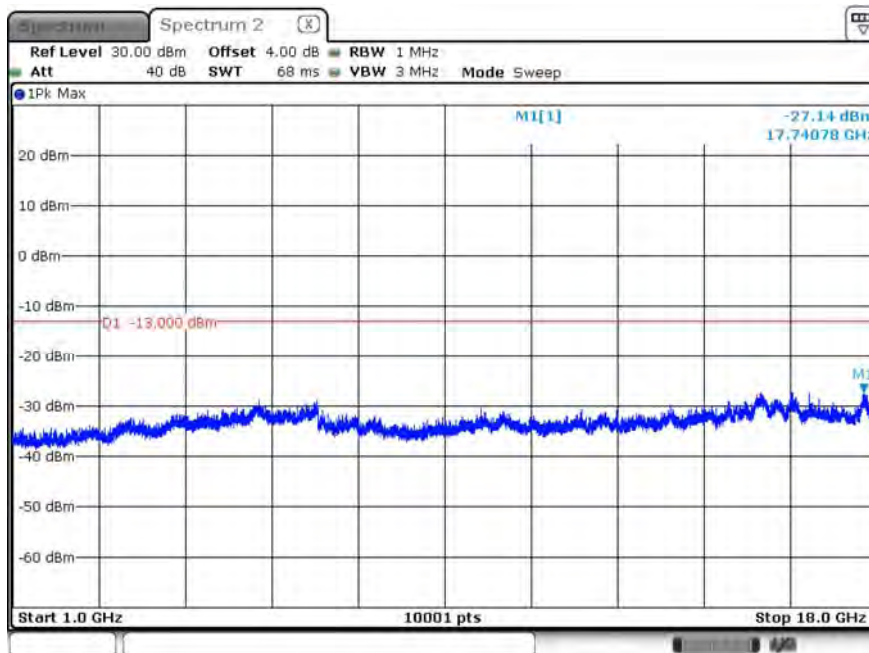
Date: 25.DEC.2019 15:36:49

B26_CH27025_3M_1RB7_16-QAM_Below 1G (Part 22)



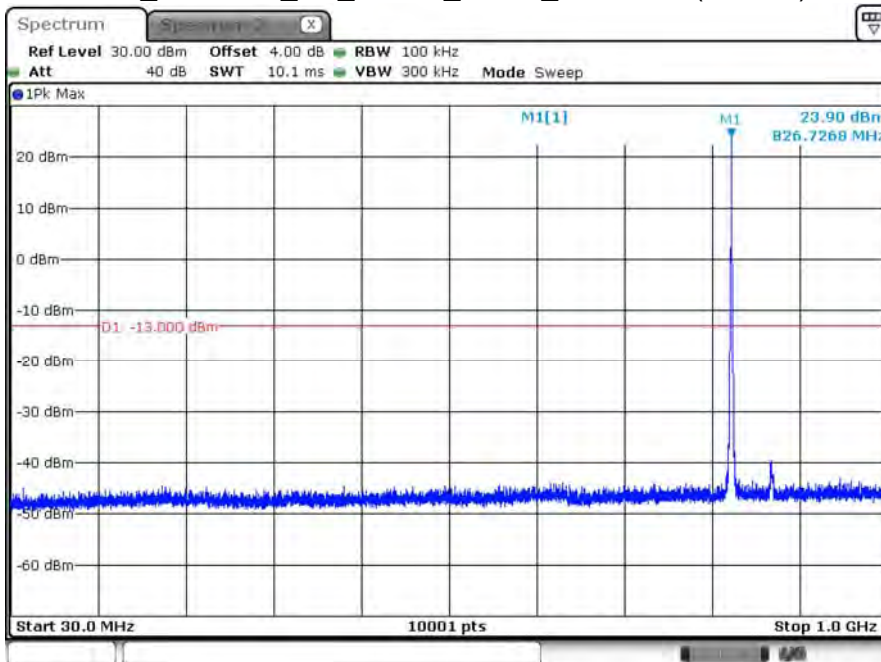
Date: 25.DEC.2019 15:36:23

B26_CH26815_5M_1RB12_QPSK_Above 1G (Part 22)



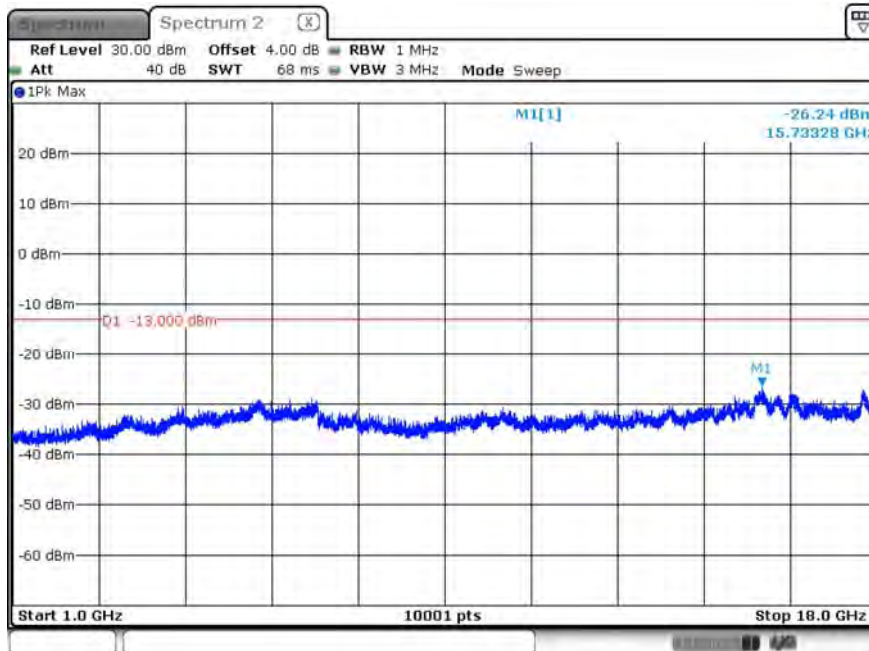
Date: 25.DEC.2019 15:40:21

B26_CH26815_5M_1RB12_QPSK_Below 1G (Part 22)



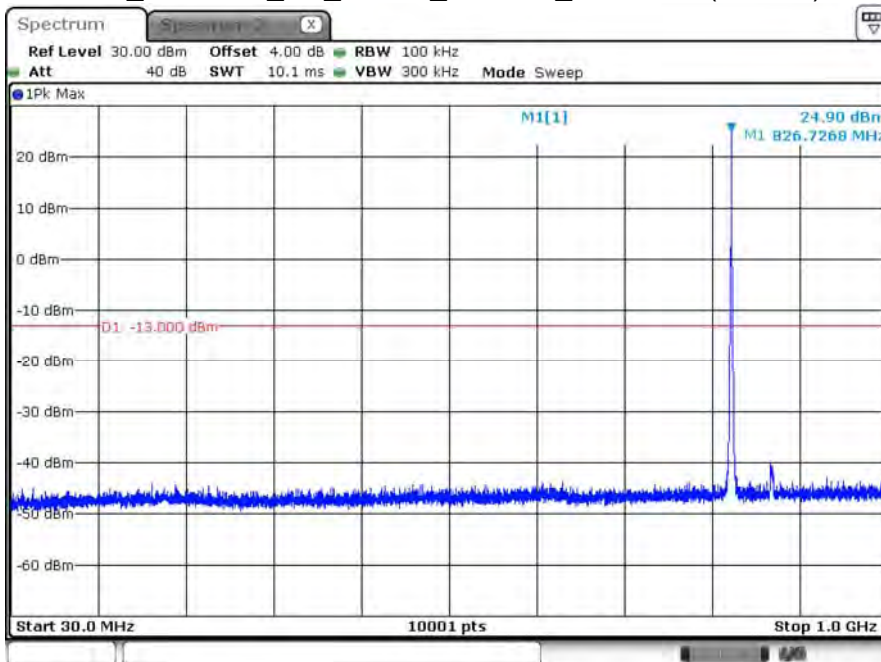
Date: 25.DEC.2019 15:41:00

B26_CH26815_5M_1RB12_16-QAM_Above 1G (Part 22)



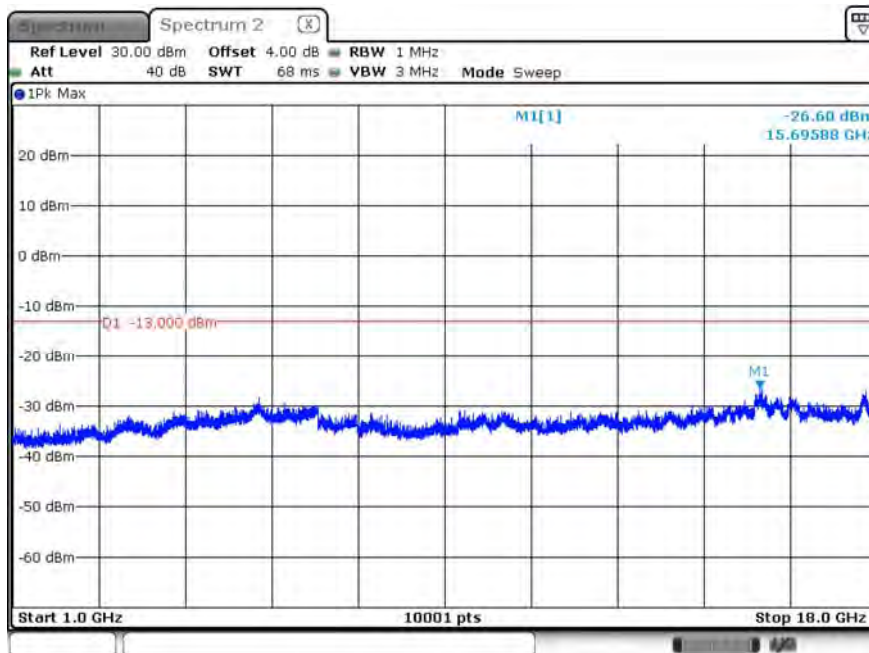
Date: 25.DEC.2019 15:39:51

B26_CH26815_5M_1RB12_16-QAM_Below 1G (Part 22)



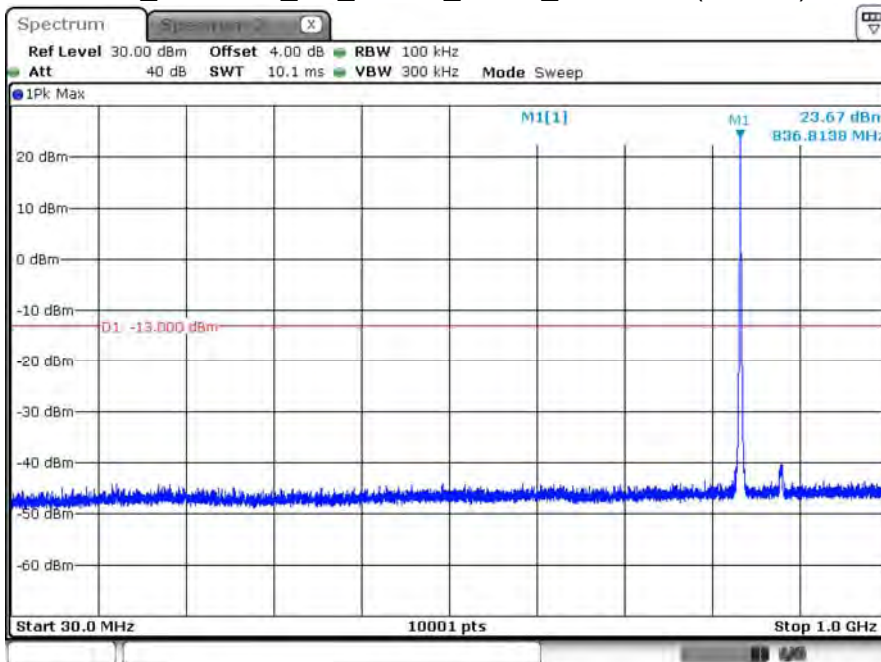
Date: 25.DEC.2019 15:39:03

B26_CH26915_5M_1RB12_QPSK_Above 1G (Part 22)



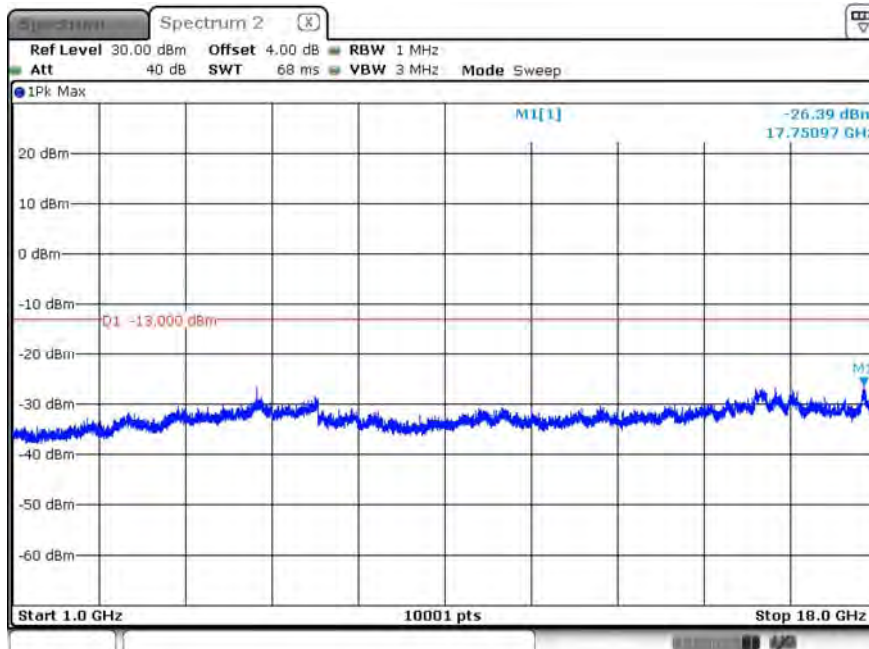
Date: 25.DEC.2019 15:42:53

B26_CH26915_5M_1RB12_QPSK_Below 1G (Part 22)



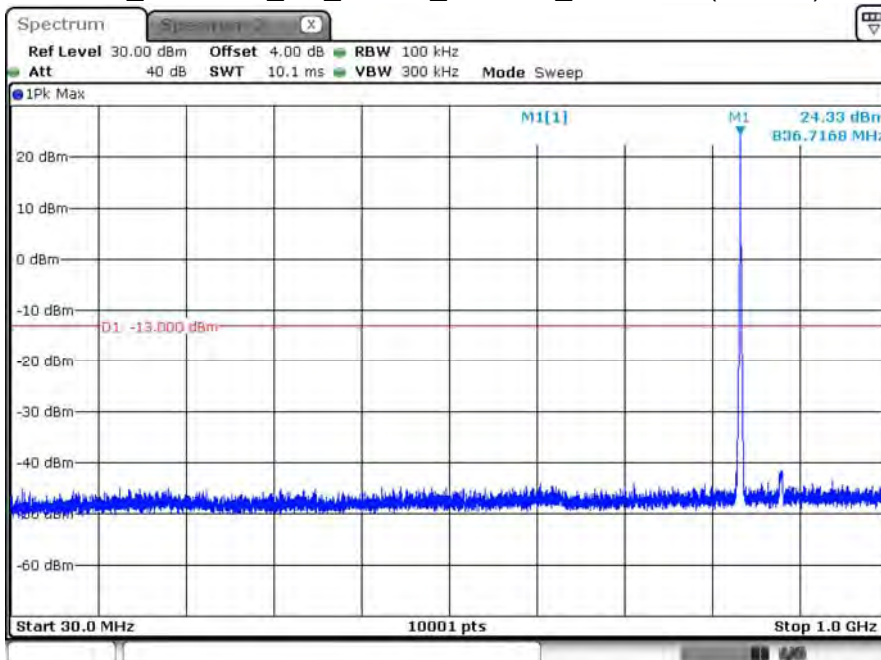
Date: 25.DEC.2019 15:42:12

B26_CH26915_5M_1RB12_16-QAM_Above 1G (Part 22)



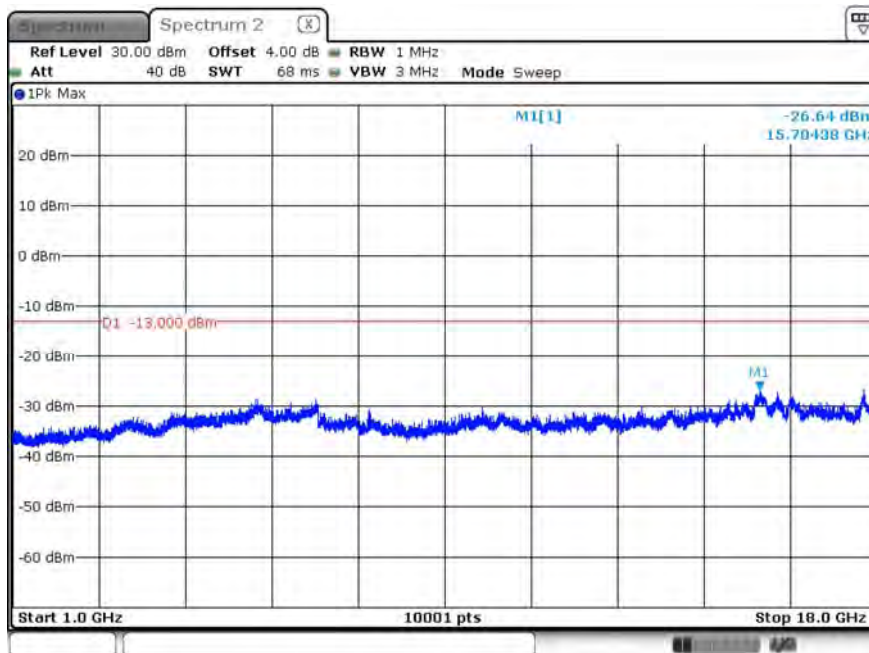
Date: 25.DEC.2019 15:44:11

B26_CH26915_5M_1RB12_16-QAM_Below 1G (Part 22)



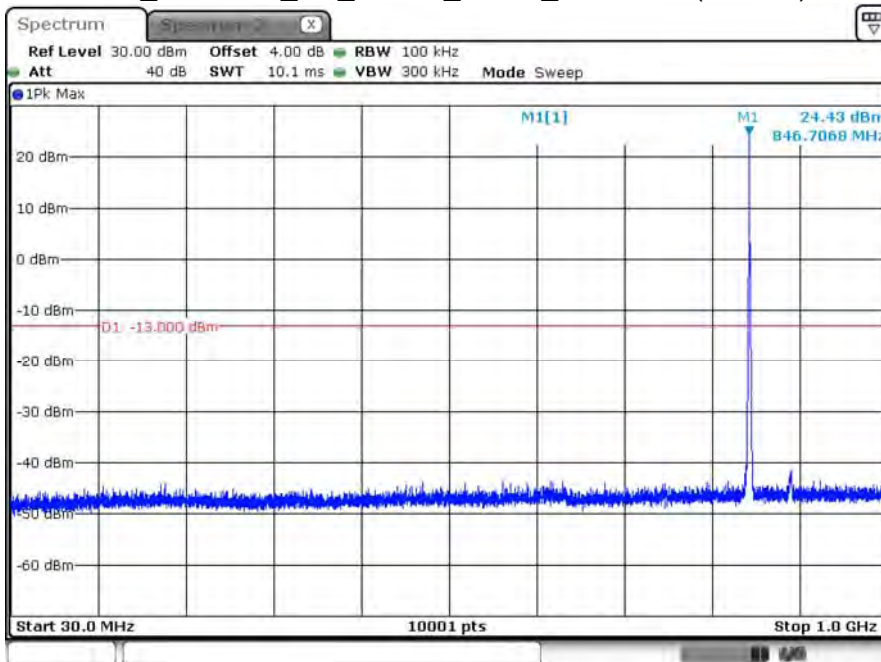
Date: 25.DEC.2019 15:44:35

B26_CH27015_5M_1RB12_QPSK_Above 1G (Part 22)



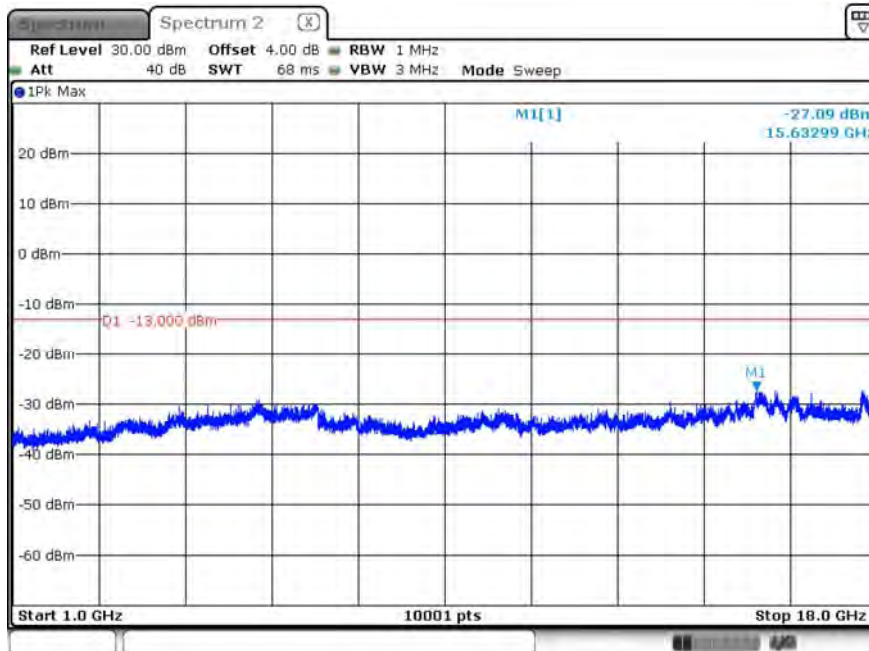
Date: 25.DEC.2019 15:46:17

B26_CH27015_5M_1RB12_QPSK_Below 1G (Part 22)



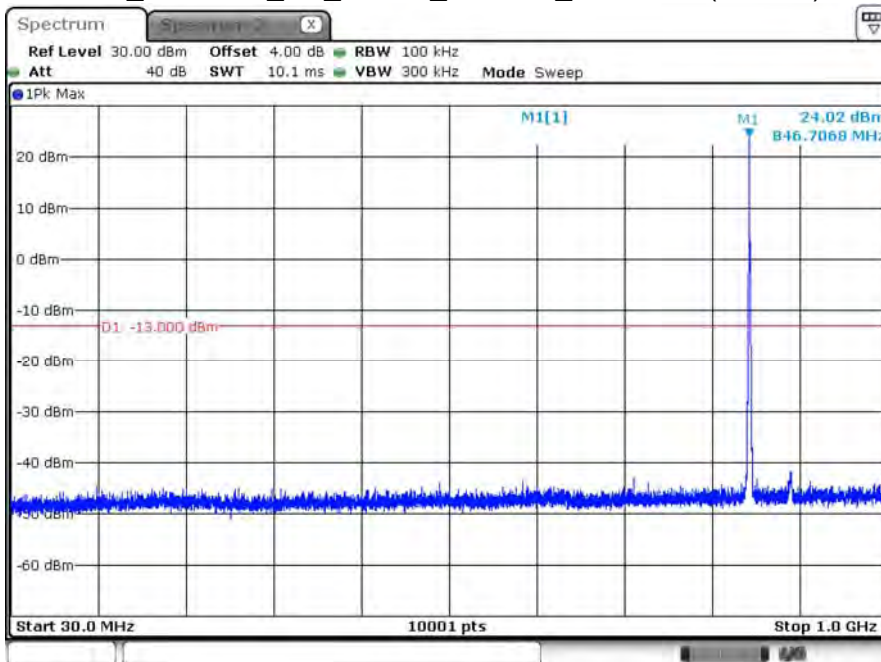
Date: 25.DEC.2019 15:46:46

B26_CH27015_5M_1RB12_16-QAM_Above 1G (Part 22)



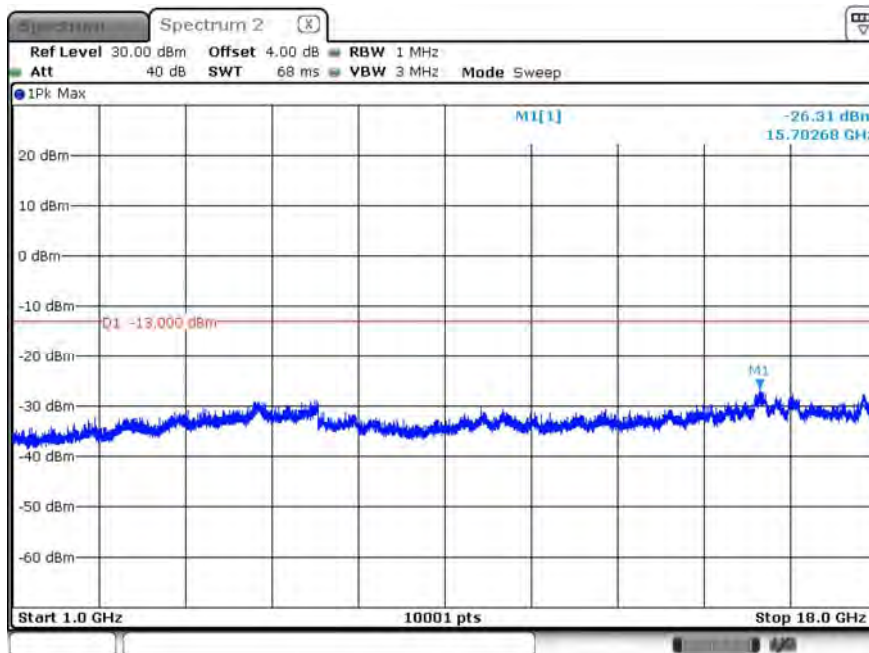
Date: 25.DEC.2019 15:45:31

B26_CH27015_5M_1RB12_16-QAM_Below 1G (Part 22)



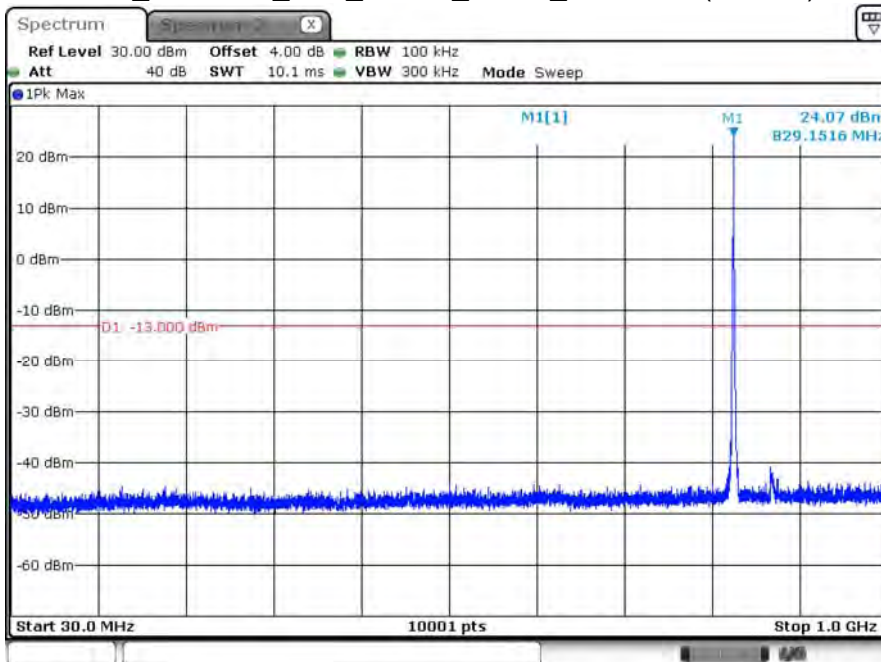
Date: 25.DEC.2019 15:45:03

B26_CH26840_10M_1RB24_QPSK_Above 1G (Part 22)



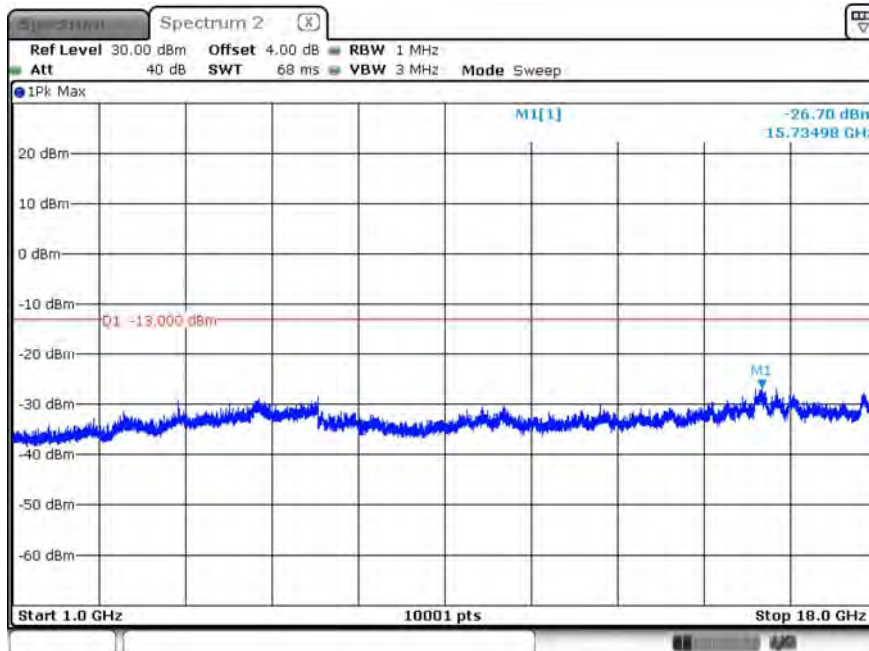
Date: 25.DEC.2019 15:59:55

B26_CH26840_10M_1RB24_QPSK_Below 1G (Part 22)



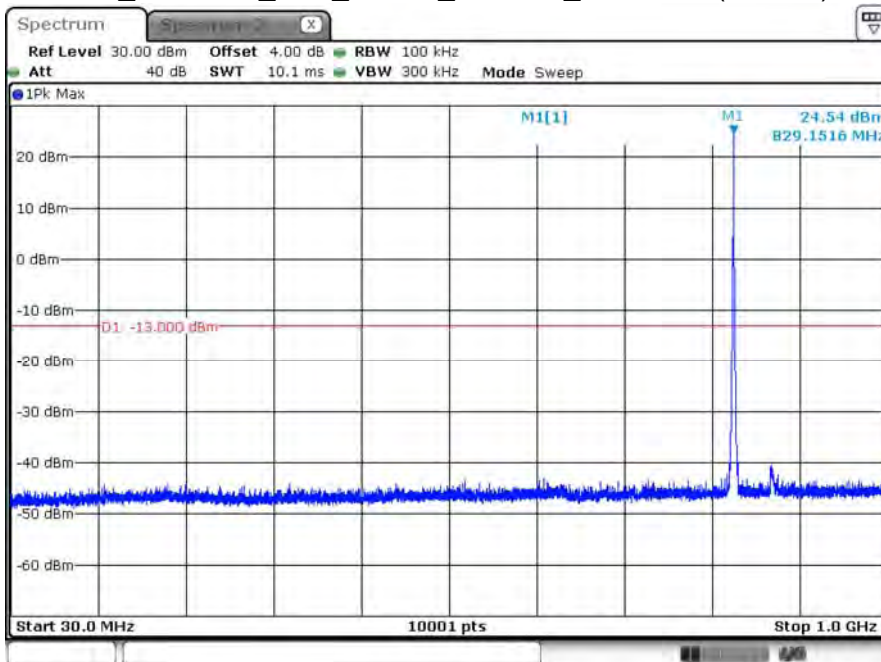
Date: 25.DEC.2019 16:00:20

B26_CH26840_10M_1RB24_16-QAM_Above 1G (Part 22)



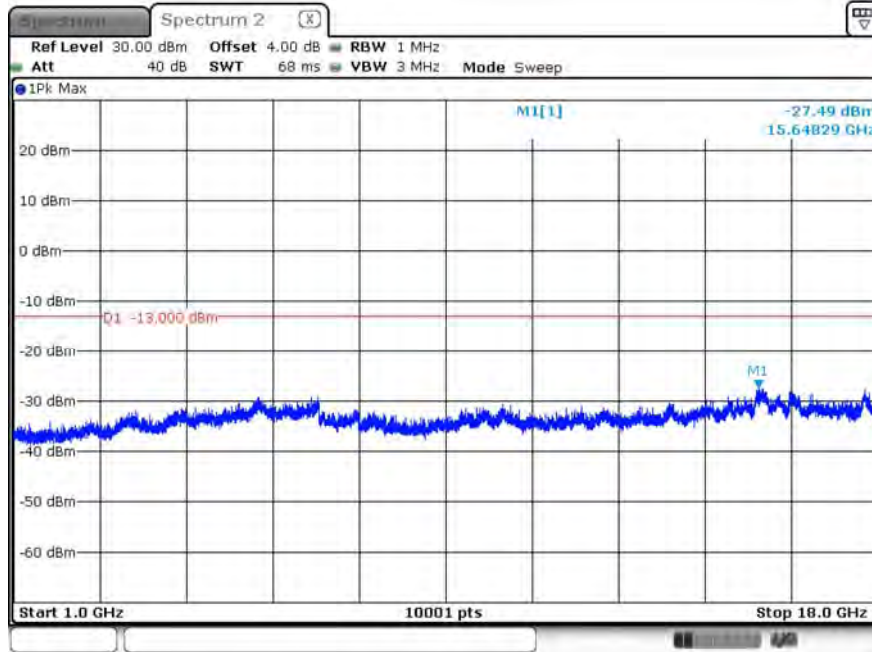
Date: 25.DEC.2019 15:59:10

B26_CH26840_10M_1RB24_16-QAM_Below 1G (Part 22)



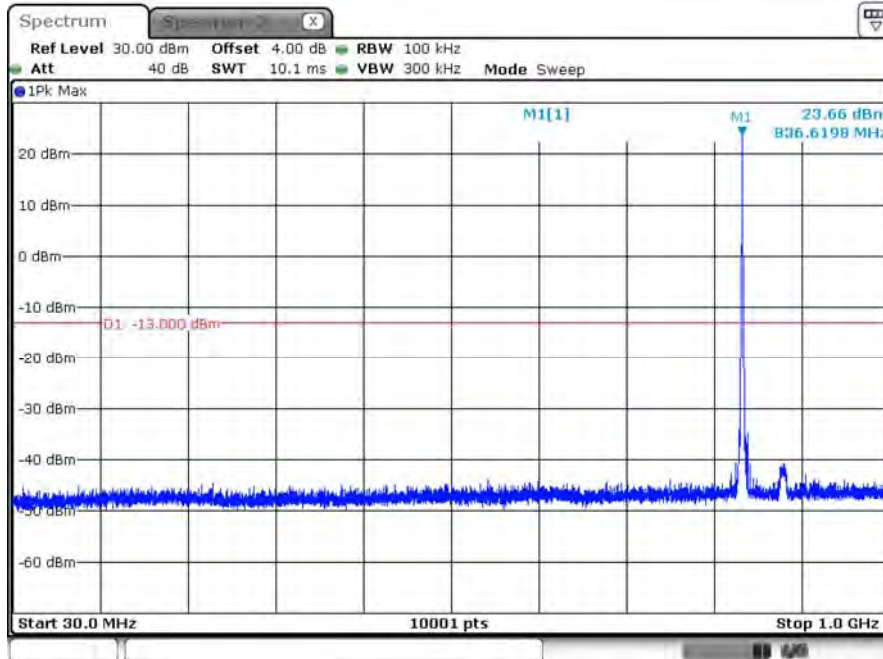
Date: 25.DEC.2019 15:58:26

B26_CH26915_10M_1RB24_QPSK_Above 1G (Part 22)



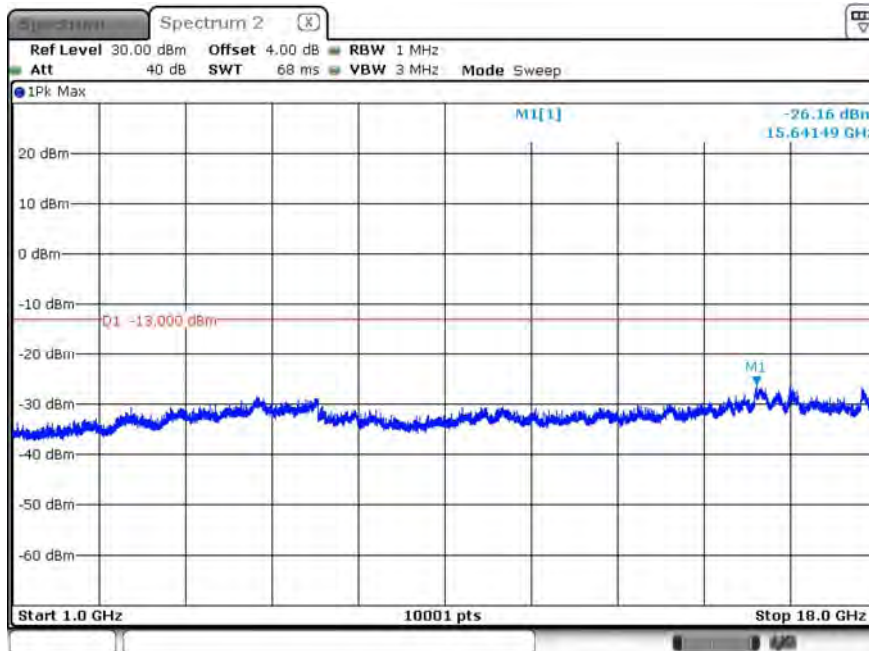
Date: 25.DEC.2019 16:01:37

B26_CH26915_10M_1RB24_QPSK_Below 1G (Part 22)



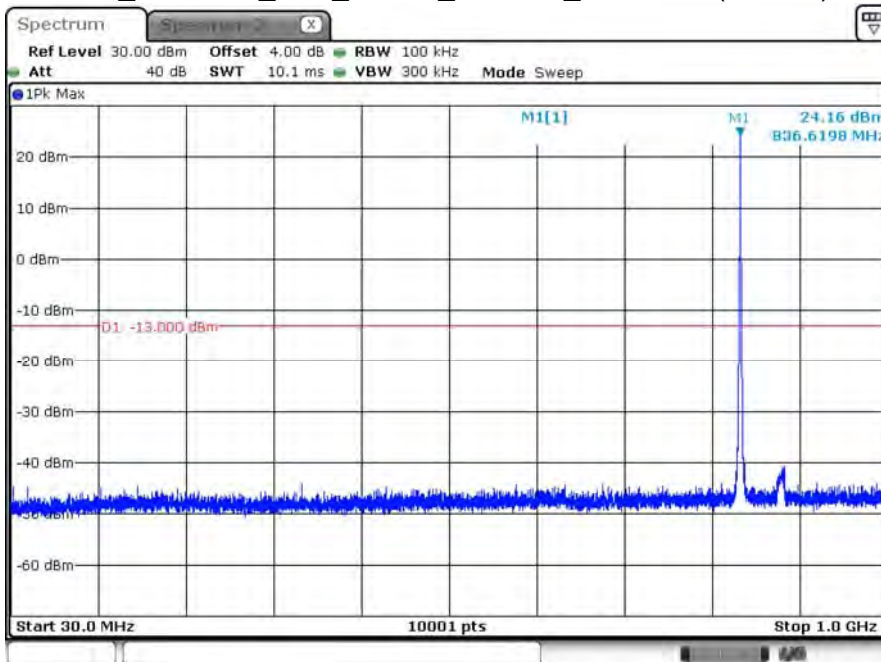
Date: 25.DEC.2019 16:01:11

B26_CH26915_10M_1RB24_16-QAM_Above 1G (Part 22)



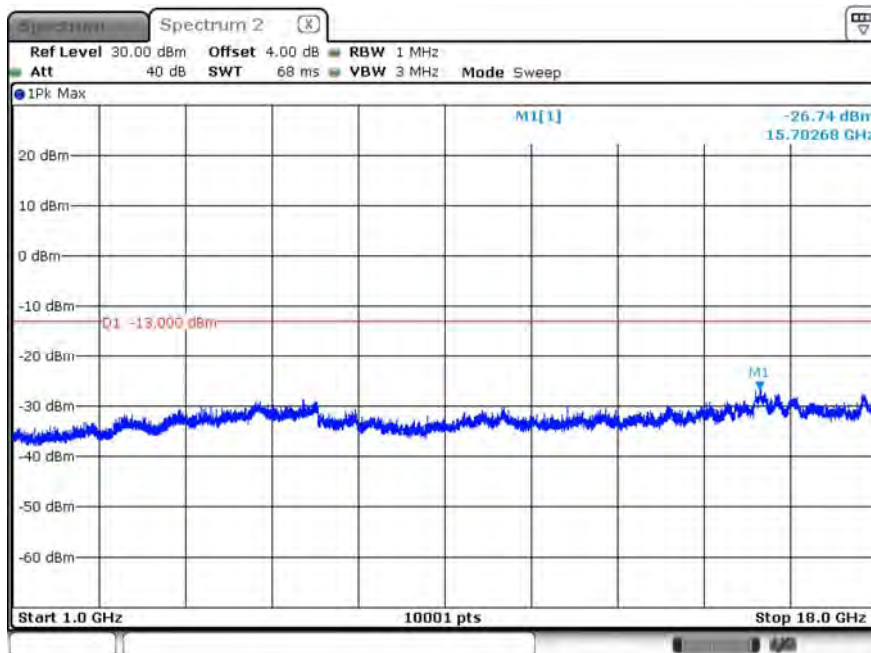
Date: 25.DEC.2019 16:04:35

B26_CH26915_10M_1RB24_16-QAM_Below 1G (Part 22)



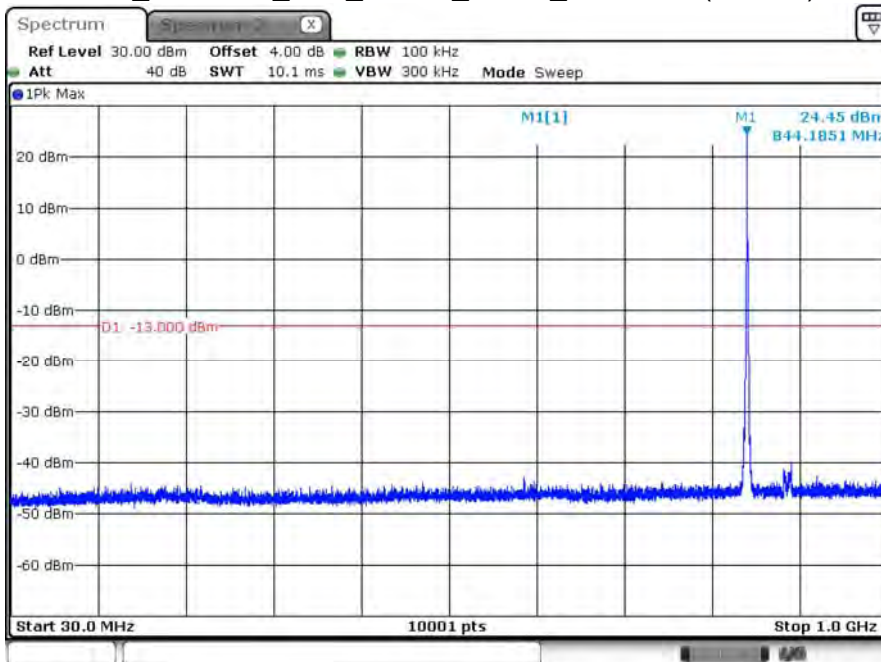
Date: 25.DEC.2019 16:05:48

B26_CH26990_10M_1RB24_QPSK_Above 1G (Part 22)



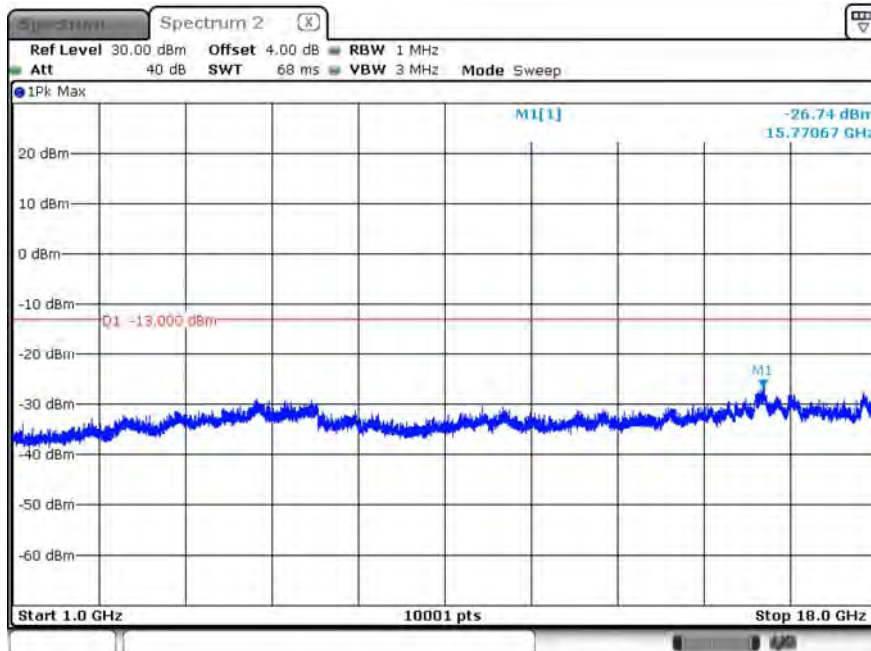
Date: 25.DEC.2019 16:09:07

B26_CH26990_10M_1RB24_QPSK_Below 1G (Part 22)



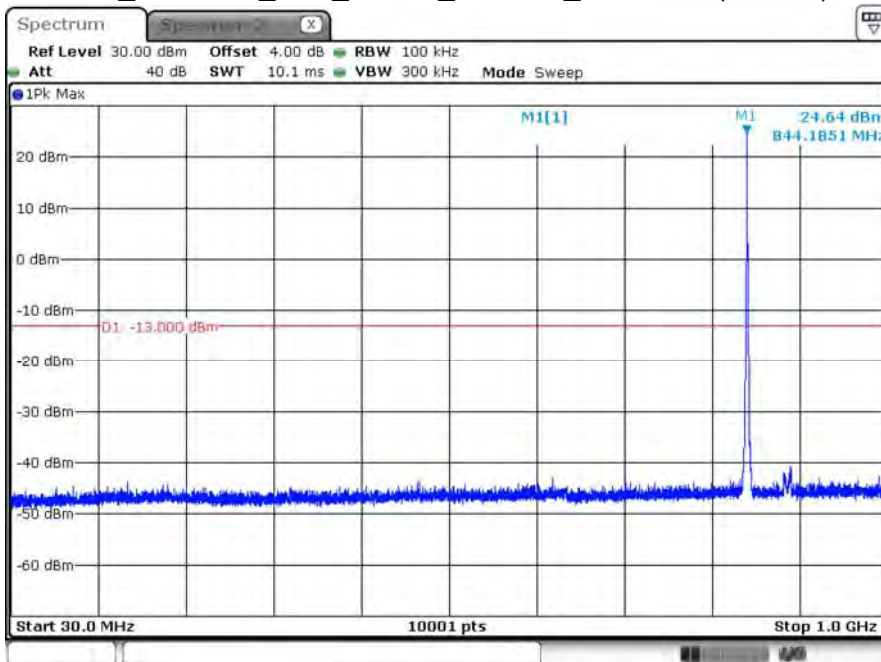
Date: 25.DEC.2019 16:10:26

B26_CH26990_10M_1RB24_16-QAM_Above 1G (Part 22)



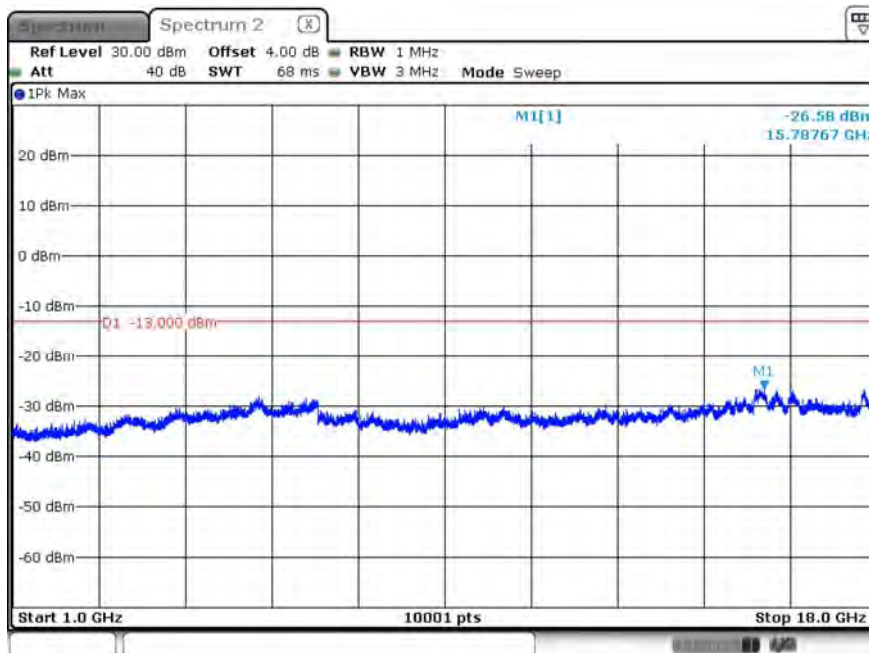
Date: 25.DEC.2019 16:07:49

B26_CH26990_10M_1RB24_16-QAM_Below 1G (Part 22)



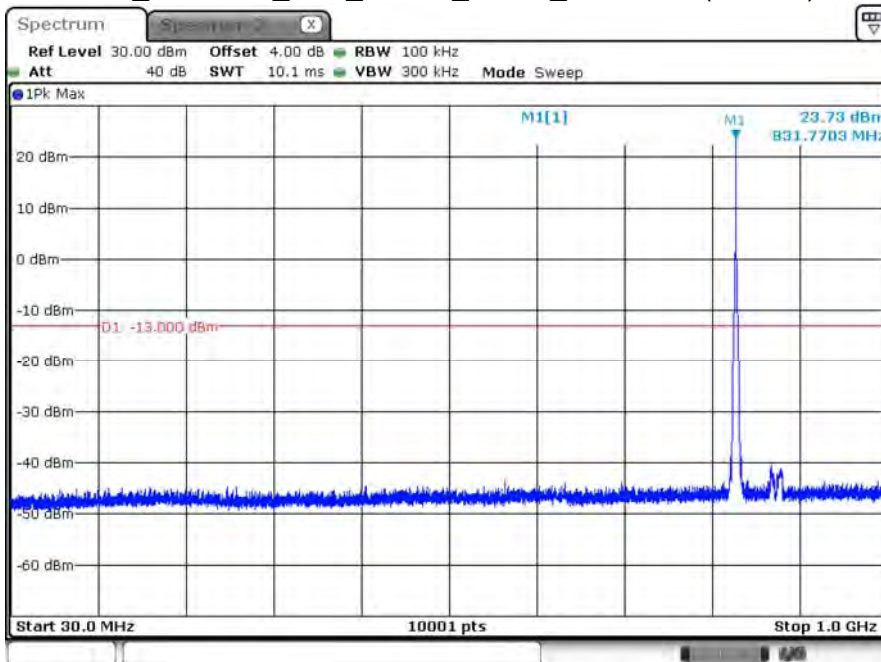
Date: 25.DEC.2019 16:07:11

B26_CH26865_15M_1RB37_QPSK_Above 1G (Part 22)



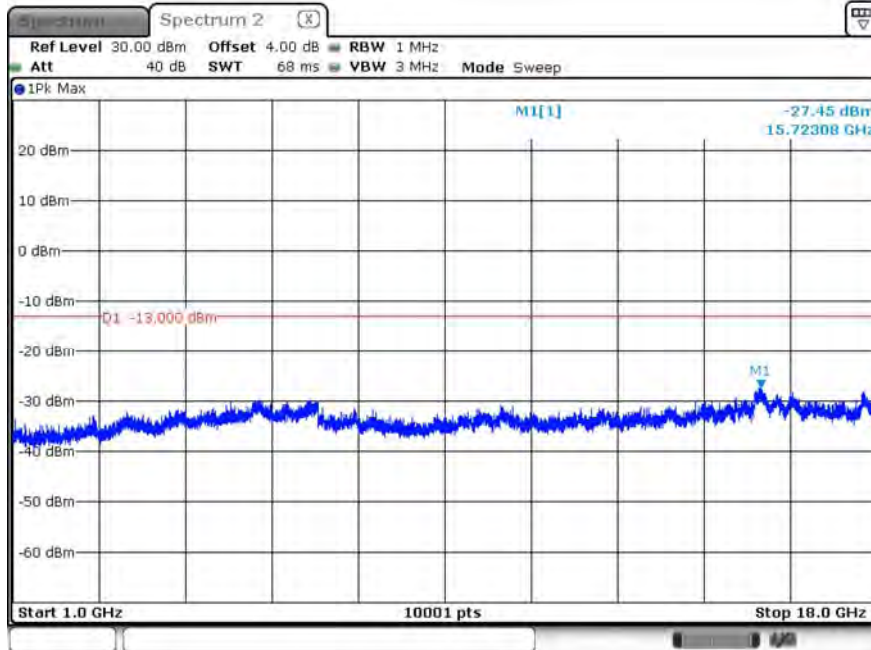
Date: 25.DEC.2019 16:23:44

B26_CH26865_15M_1RB37_QPSK_Below 1G (Part 22)



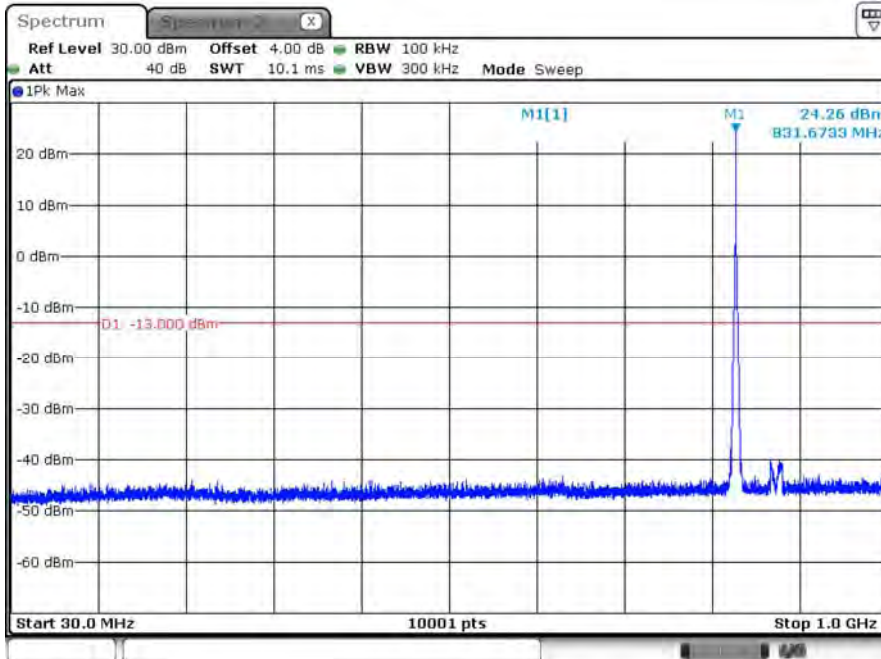
Date: 25.DEC.2019 16:24:27

B26_CH26865_15M_1RB37_16-QAM_Above 1G (Part 22)



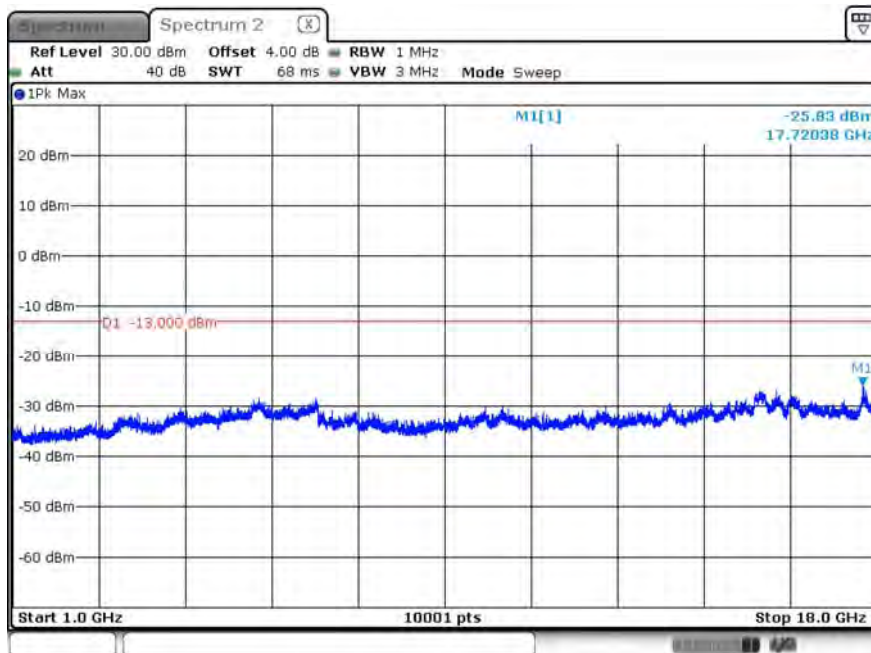
Date: 25.DEC.2019 16:18:49

B26_CH26865_15M_1RB37_16-QAM_Below 1G (Part 22)



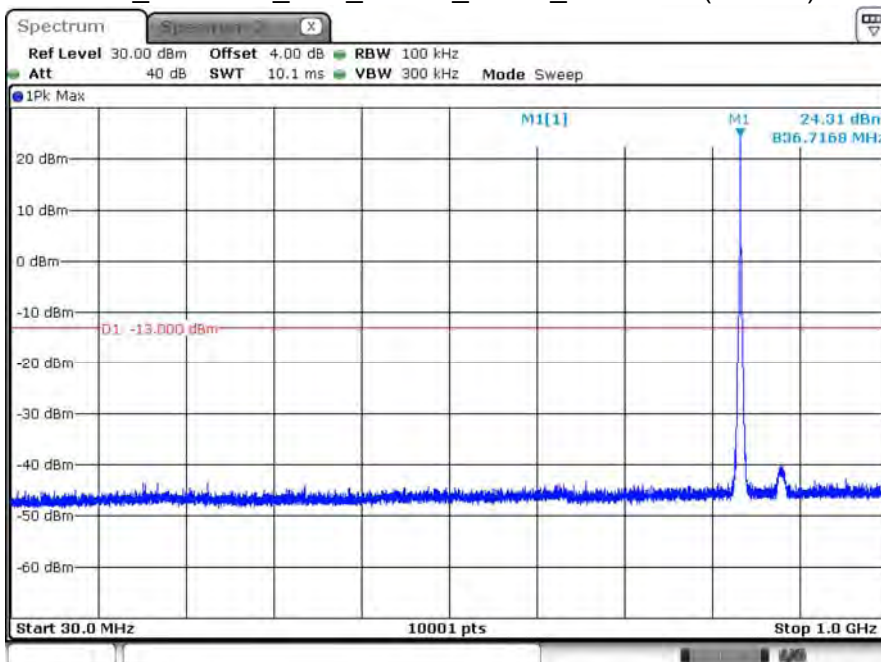
Date: 25.DEC.2019 16:18:09

B26_CH26915_15M_1RB37_QPSK_Above 1G (Part 22)



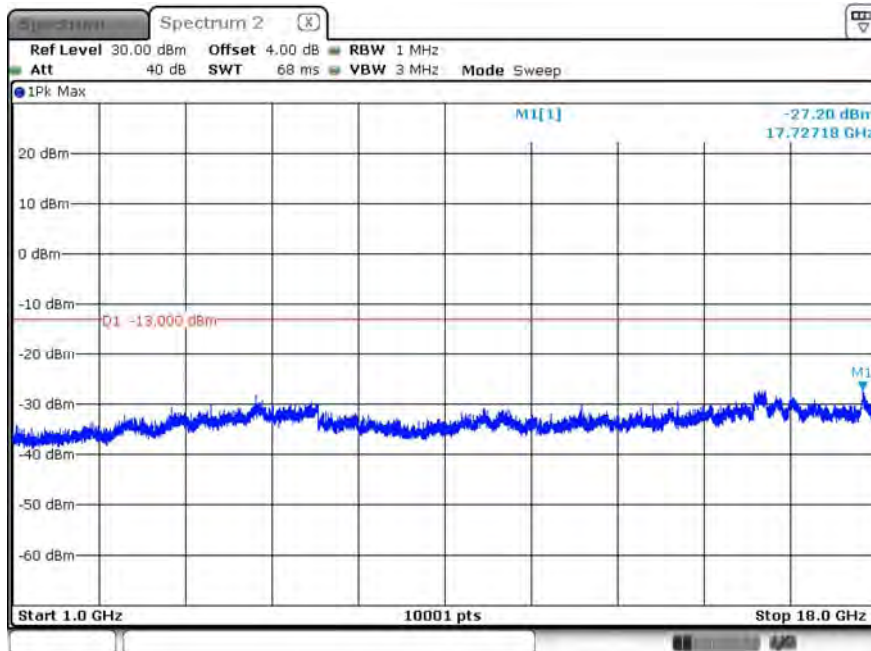
Date: 25.DEC.2019 16:29:02

B26_CH26915_15M_1RB37_QPSK_Below 1G (Part 22)



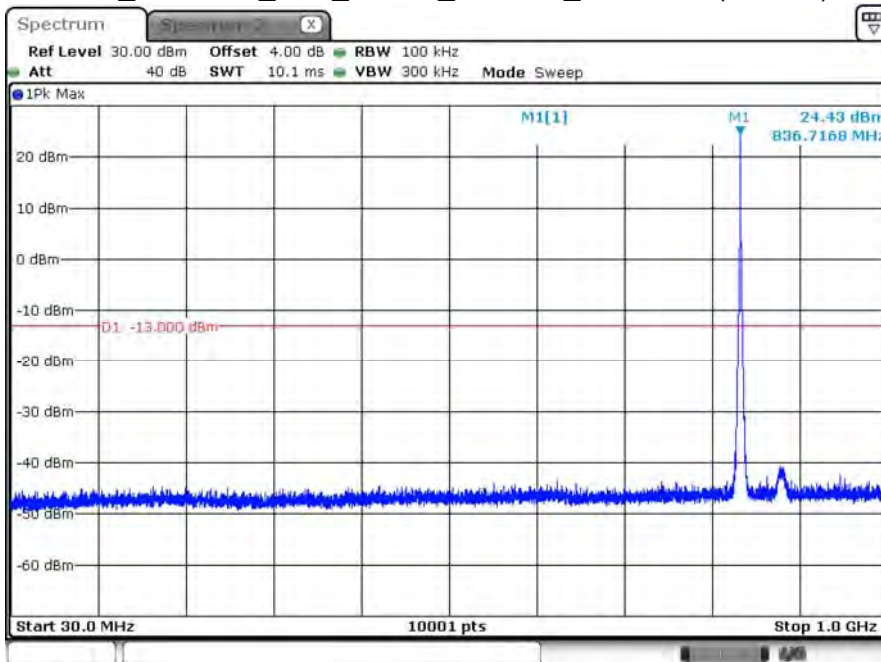
Date: 25.DEC.2019 16:27:07

B26_CH26915_15M_1RB37_16-QAM_Above 1G (Part 22)



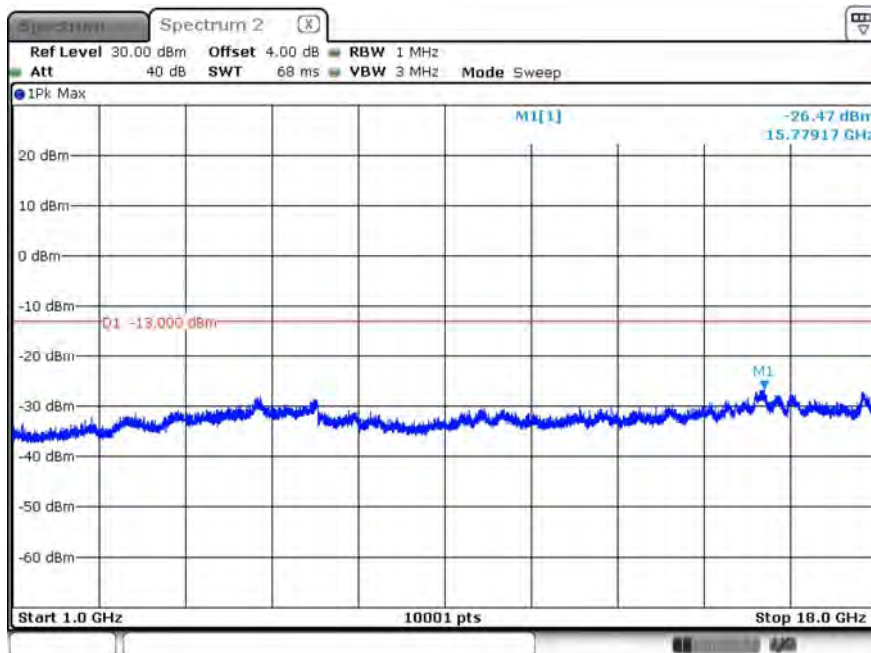
Date: 25.DEC.2019 16:29:50

B26_CH26915_15M_1RB37_16-QAM_Below 1G (Part 22)



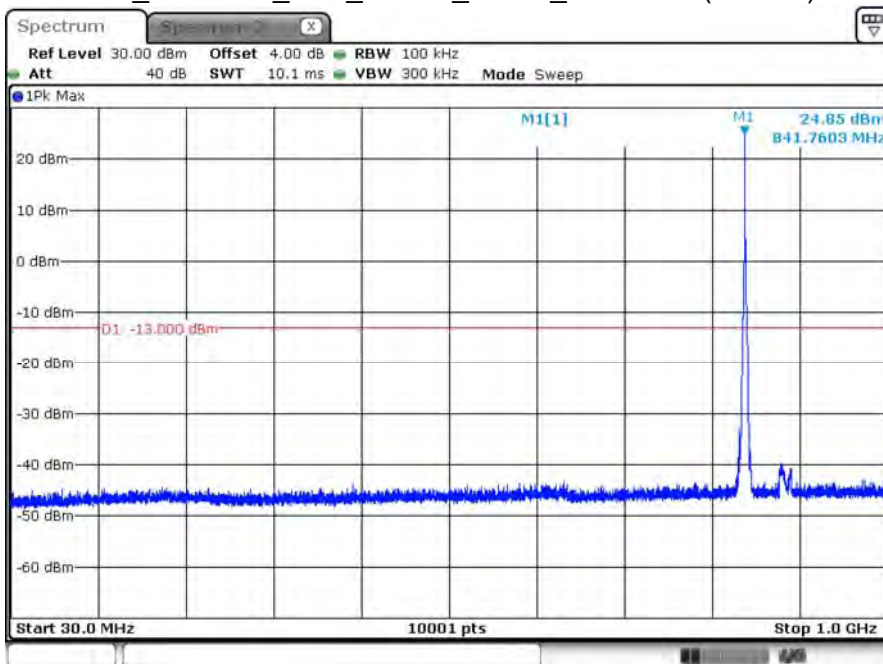
Date: 25.DEC.2019 16:30:34

B26_CH26965_15M_1RB37_QPSK_Above 1G (Part 22)



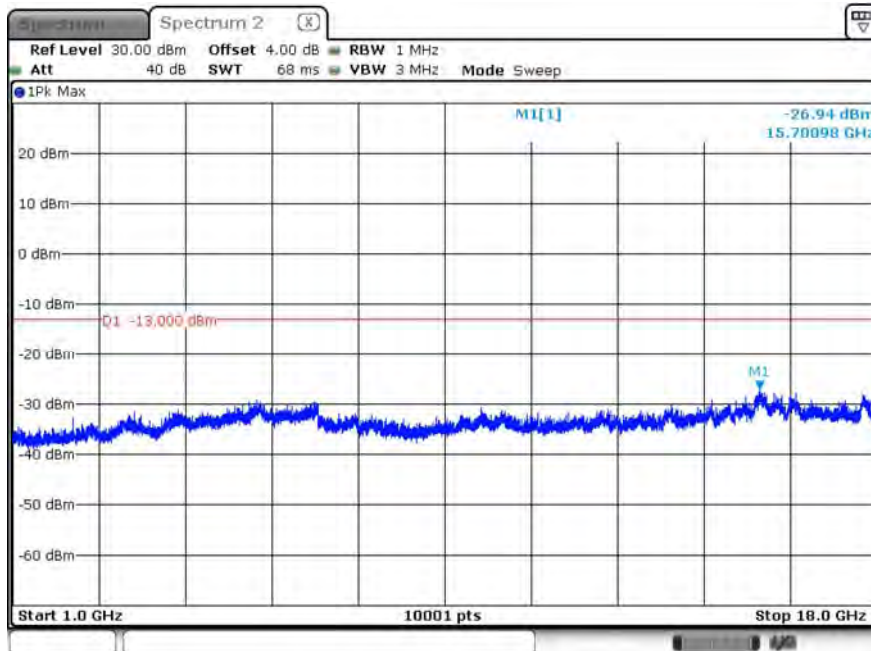
Date: 25.DEC.2019 16:53:35

B26_CH26965_15M_1RB37_QPSK_Below 1G (Part 22)



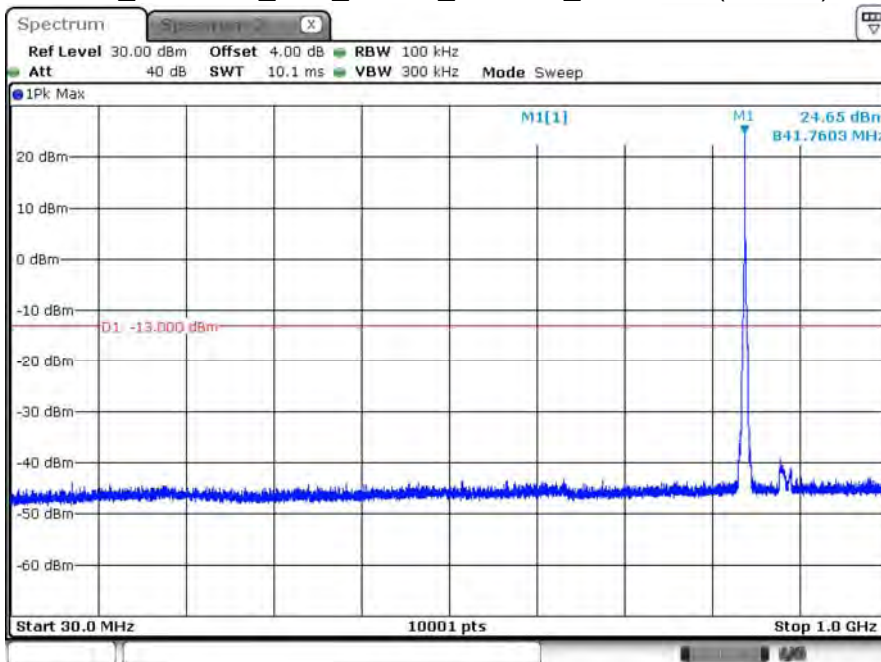
Date: 25.DEC.2019 16:55:39

B26_CH26965_15M_1RB37_16-QAM_Above 1G (Part 22)



Date: 25.DEC.2019 16:51:09

B26_CH26965_15M_1RB37_16-QAM_Below 1G (Part 22)



Date: 25.DEC.2019 16:50:42