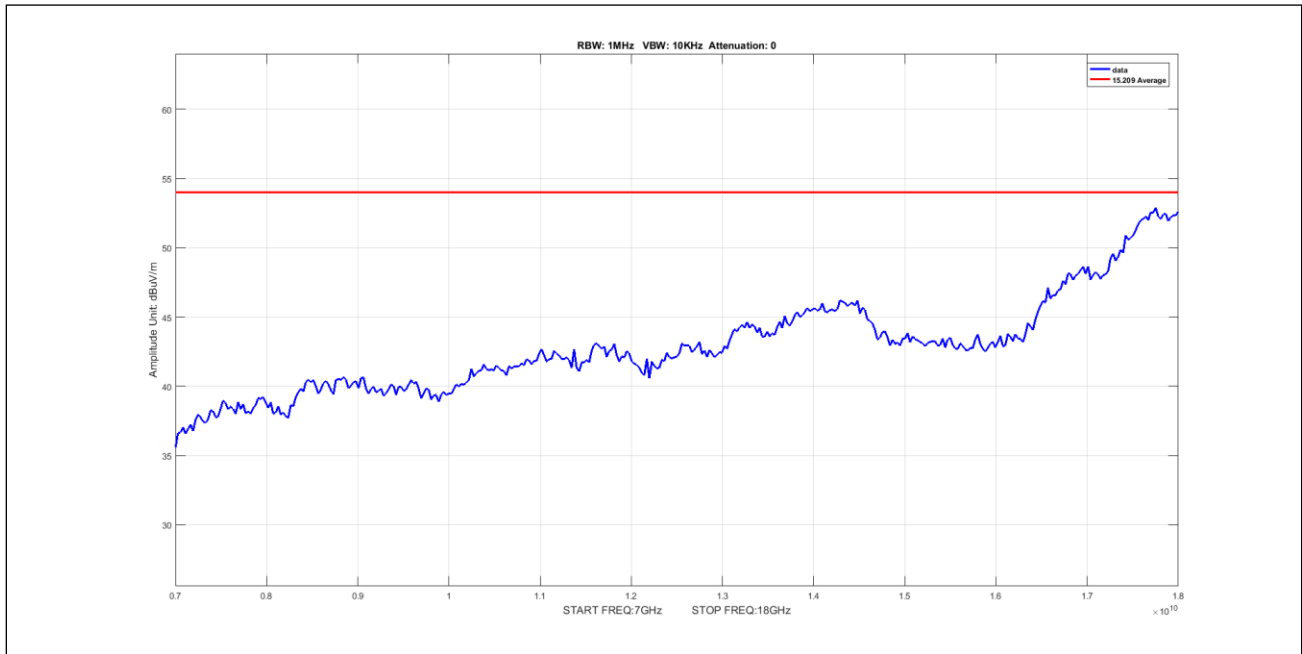
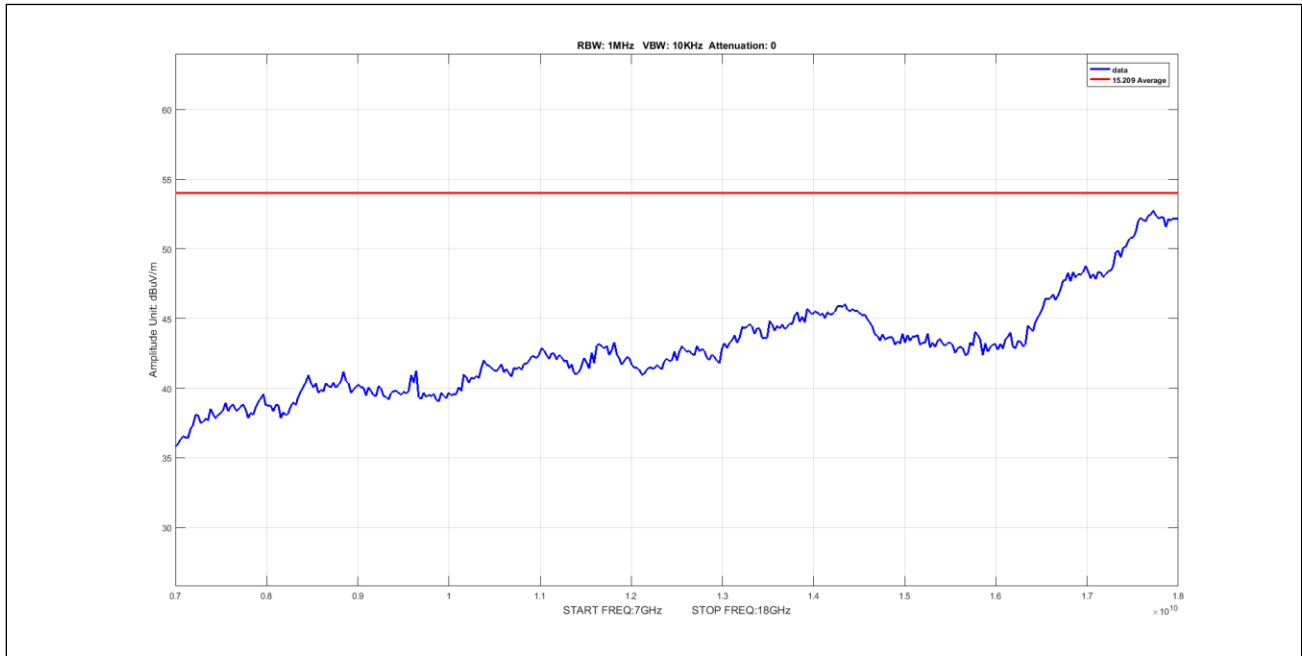


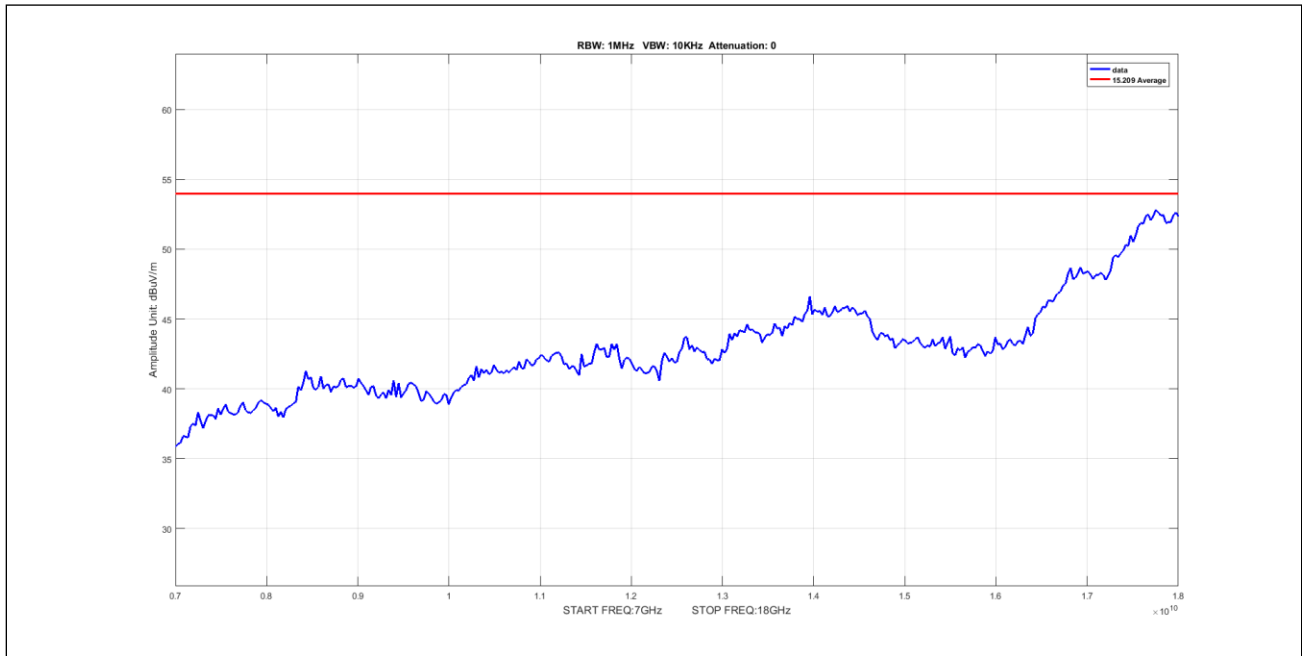
Plot 976. Undesirable Emissions, 8Omni, Average, 7-18GHz, 40M, 5270, pow18



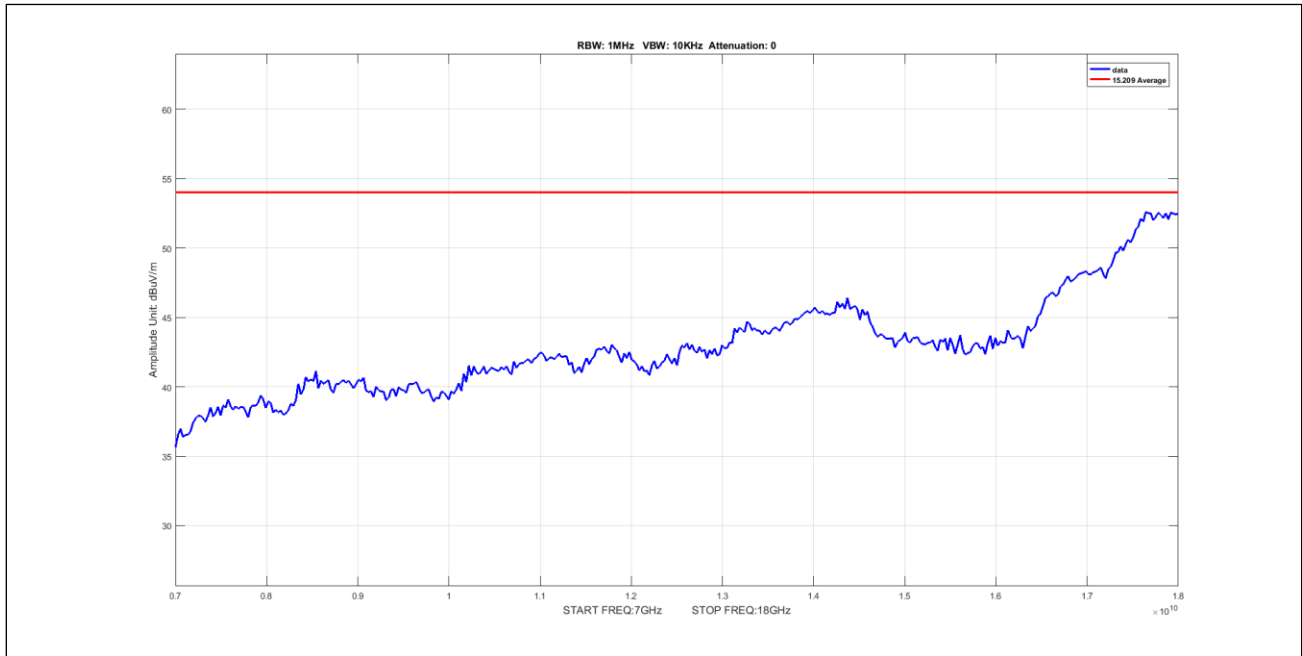
Plot 977. Undesirable Emissions, 8Omni, Average, 7-18GHz, 40M, 5300, pow18



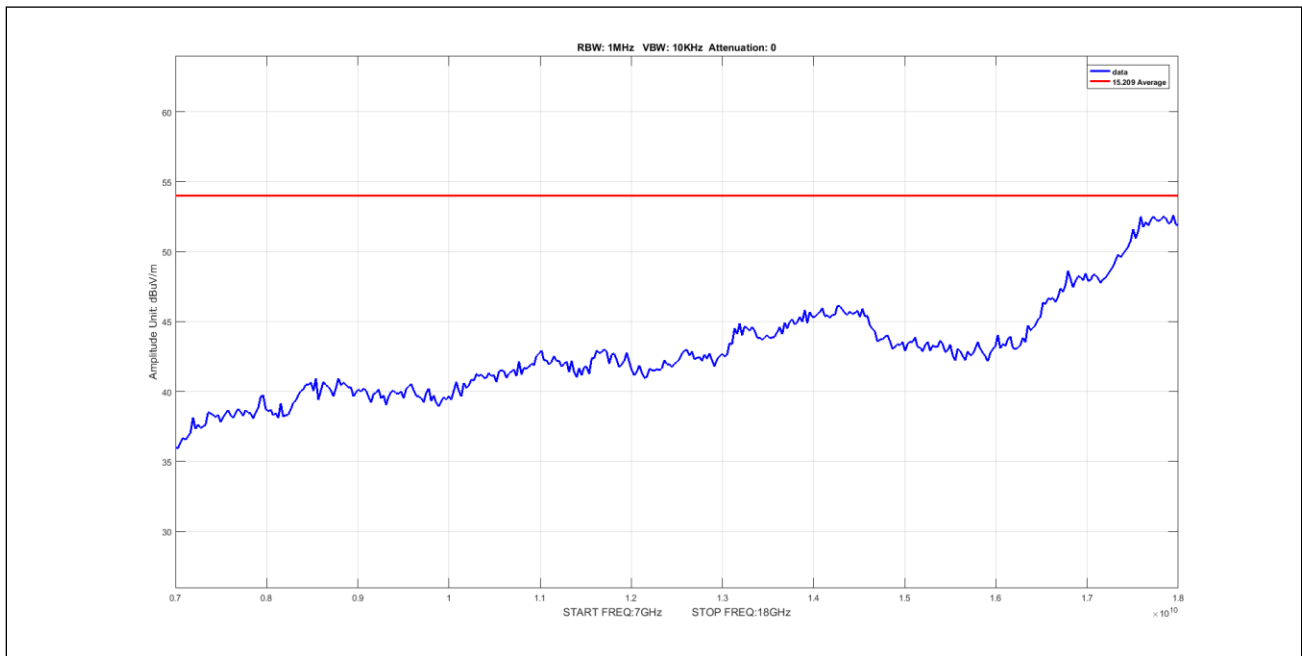
**Plot 978. Undesirable Emissions, 8Omni, Average, 7-18GHz, 40M, 5330, pow1**



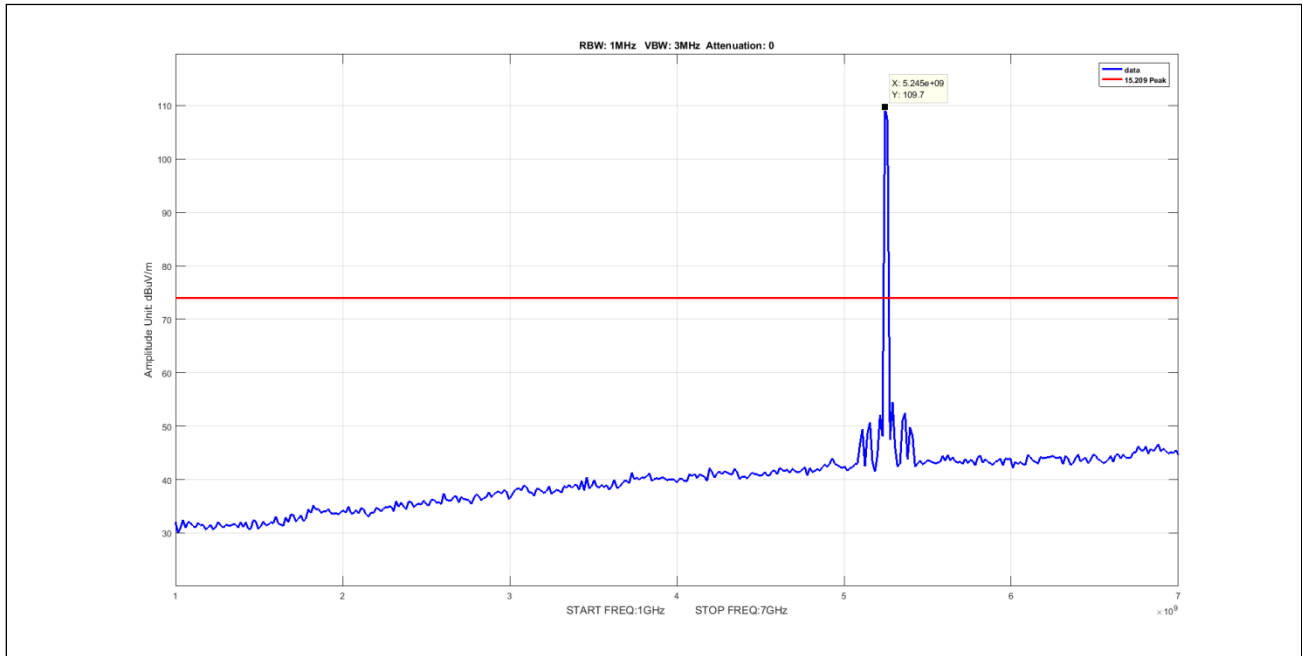
**Plot 979. Undesirable Emissions, 8Omni, Average, 7-18GHz, 40M, 5490, pow1**



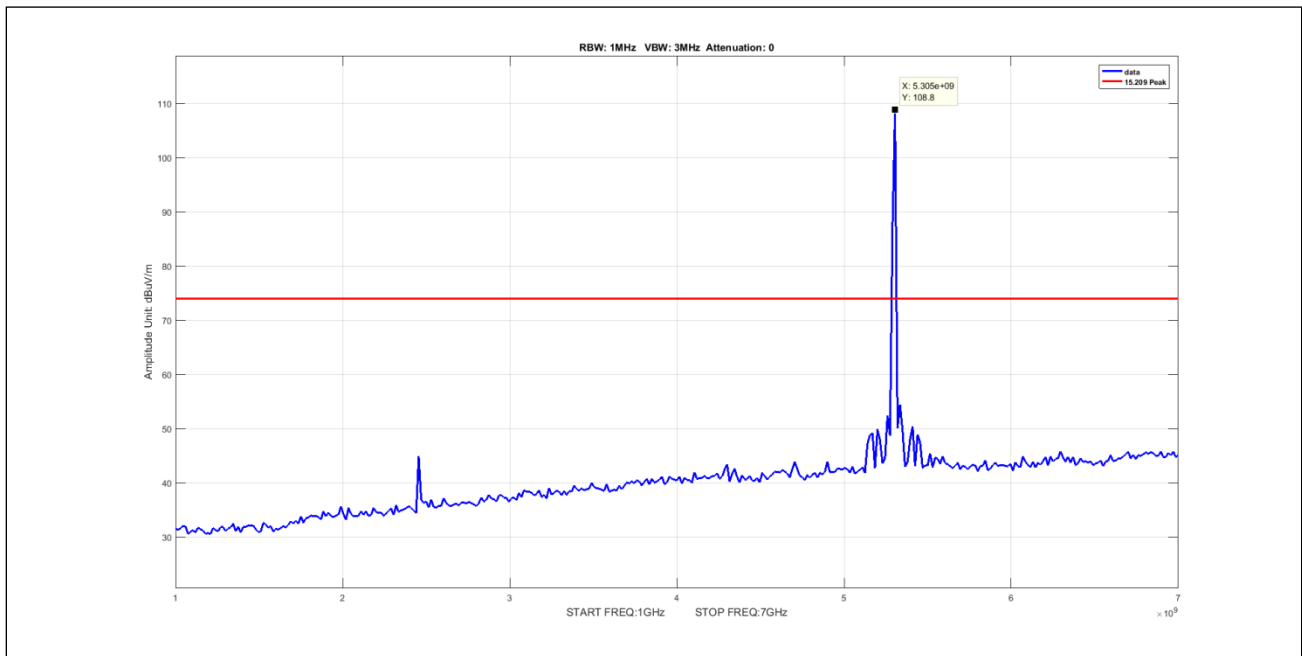
**Plot 980. Undesirable Emissions, 8Omni, Average, 7-18GHz, 40M, 5595, pow17**



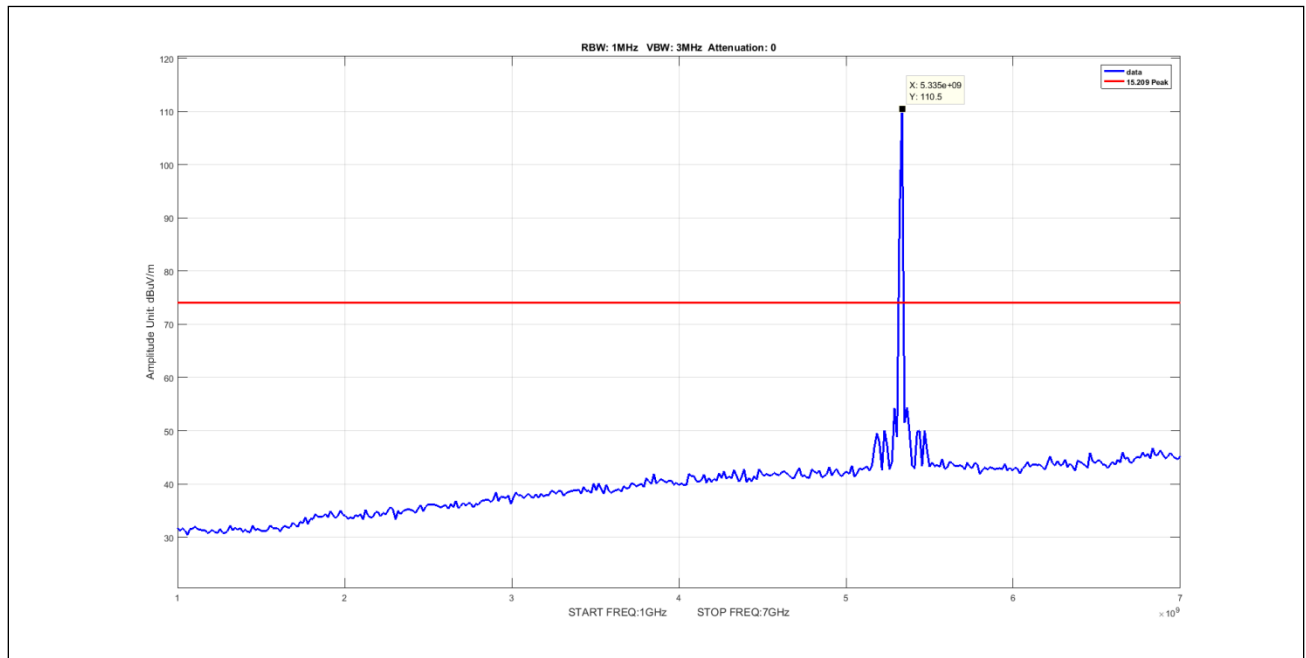
**Plot 981. Undesirable Emissions, 8Omni, Average, 7-18GHz, 40M, 5700, pow6**



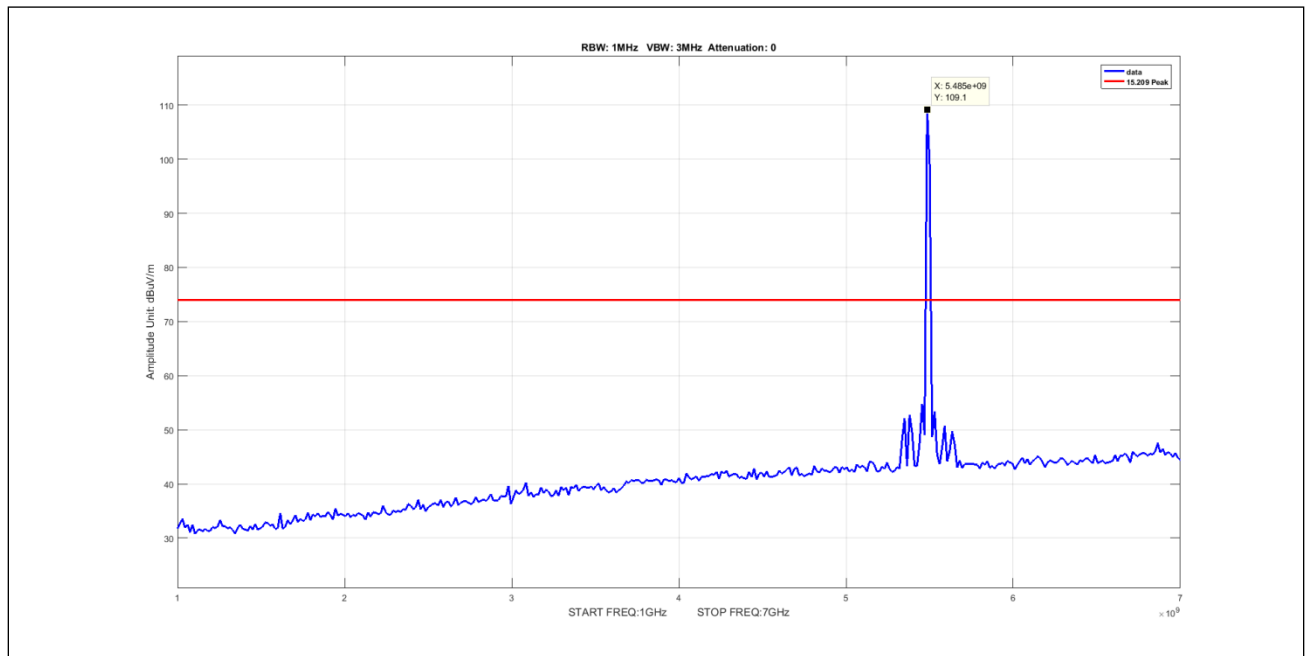
Plot 982. Undesirable Emissions, 8Omni, Peak, 1-7GHz, 5M, 5252.5, pow6



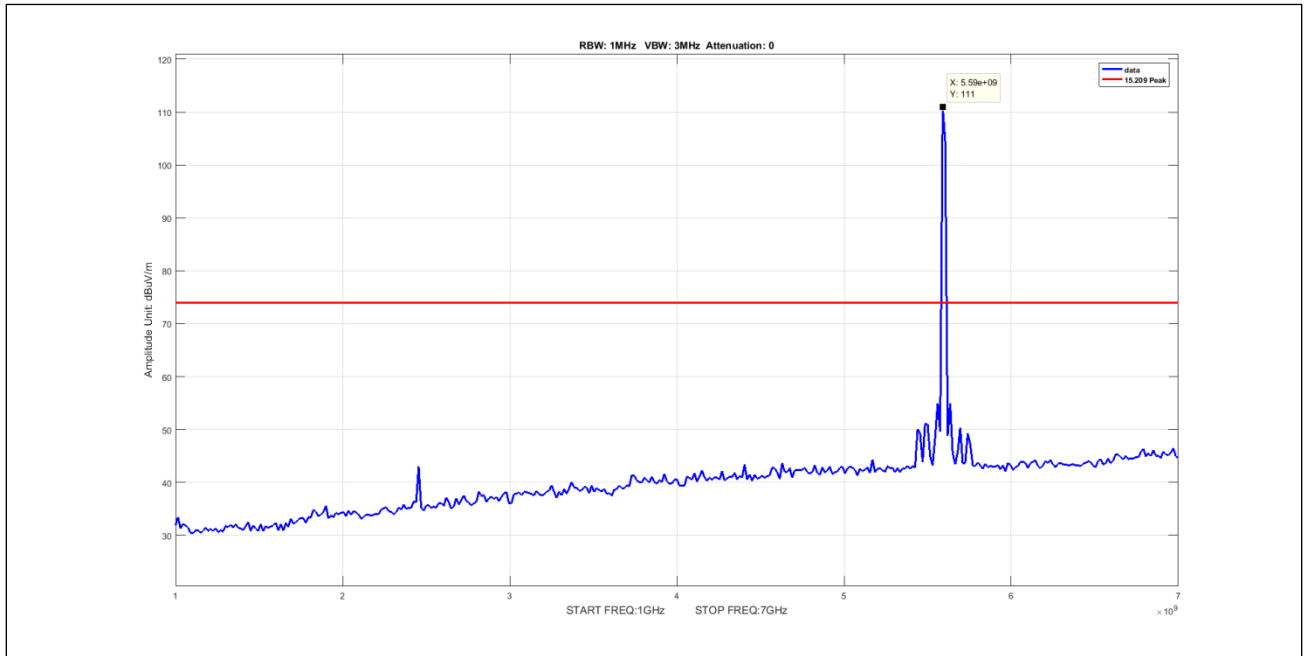
Plot 983. Undesirable Emissions, 8Omni, Peak, 1-7GHz, 5M, 5300, pow6



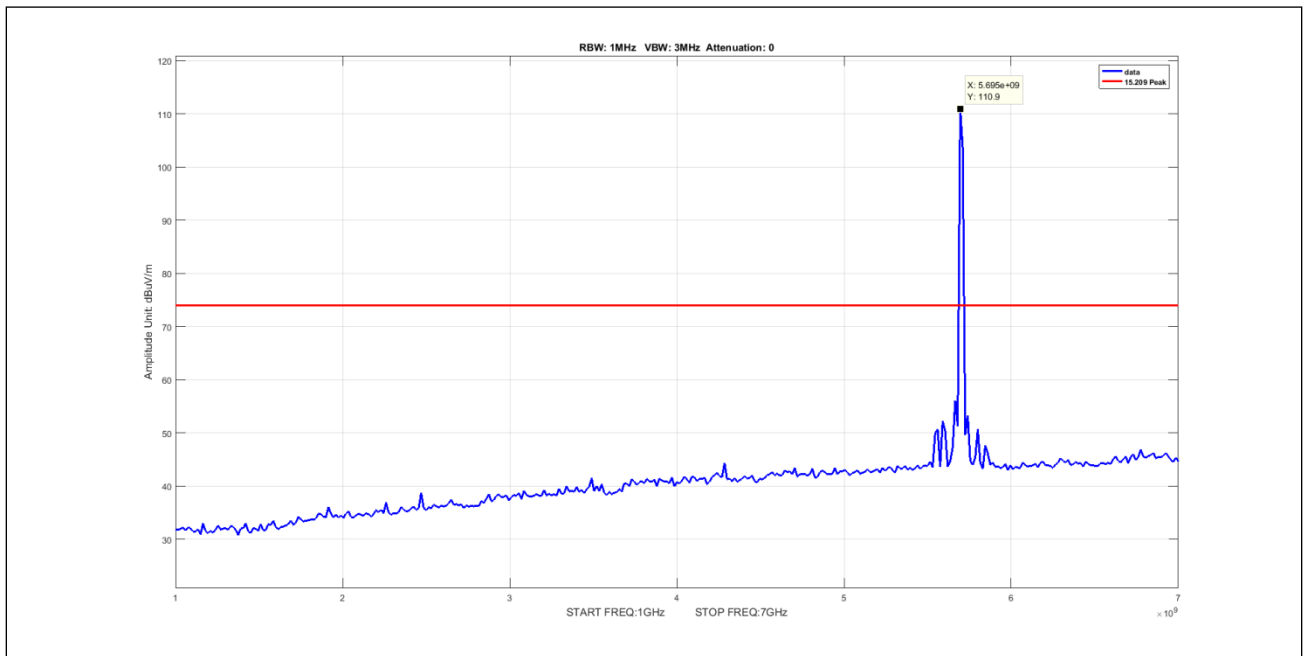
Plot 984. Undesirable Emissions, 8Omni, Peak, 1-7GHz, 5M, 5330, pow6



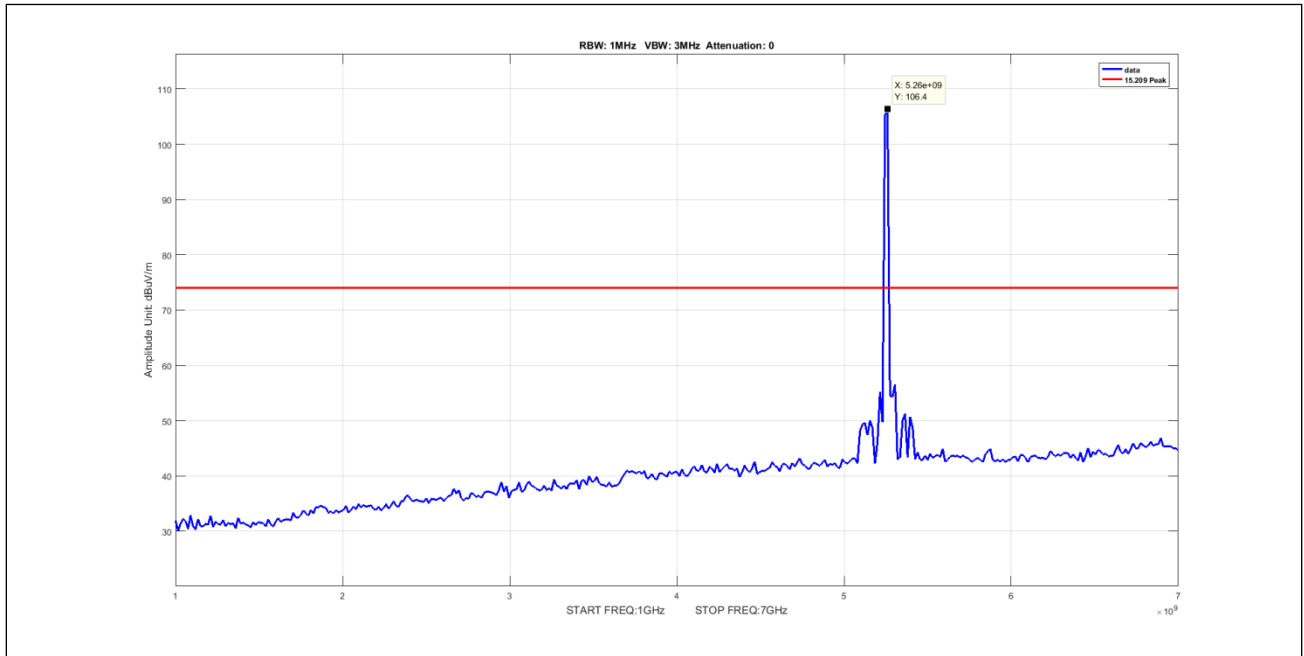
Plot 985. Undesirable Emissions, 8Omni, Peak, 1-7GHz, 5M, 5490, pow6



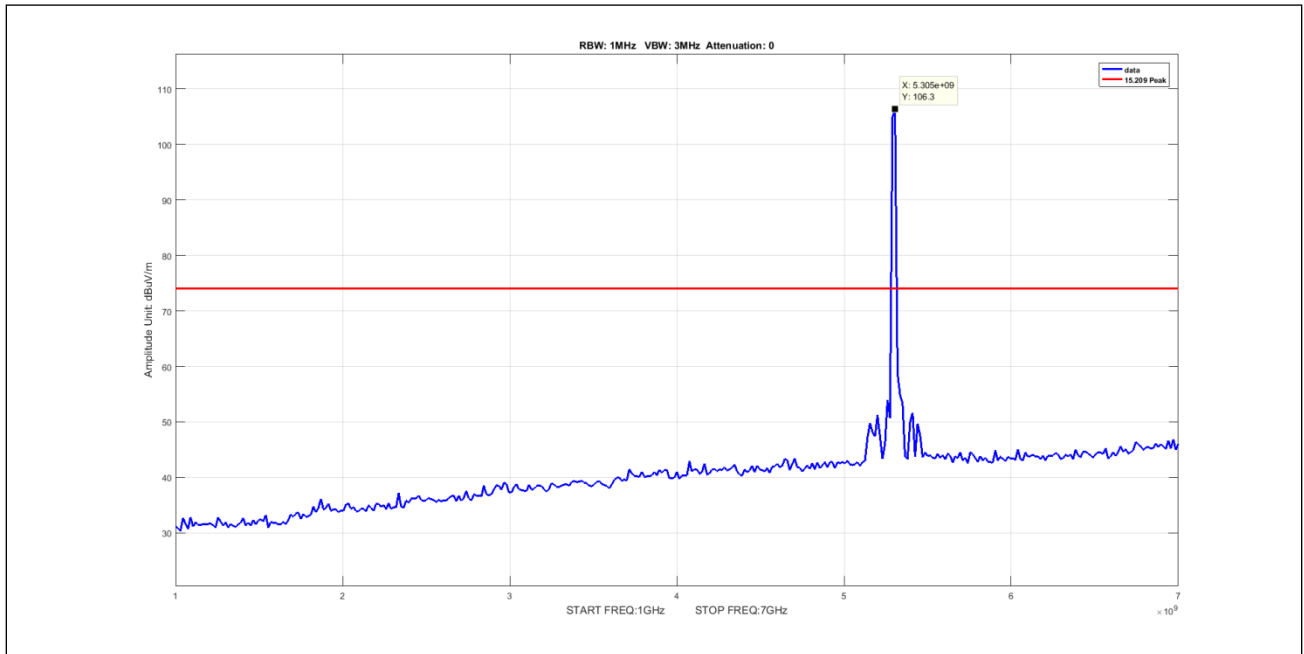
Plot 986. Undesirable Emissions, 8Omni, Peak, 1-7GHz, 5M, 5595, pow6



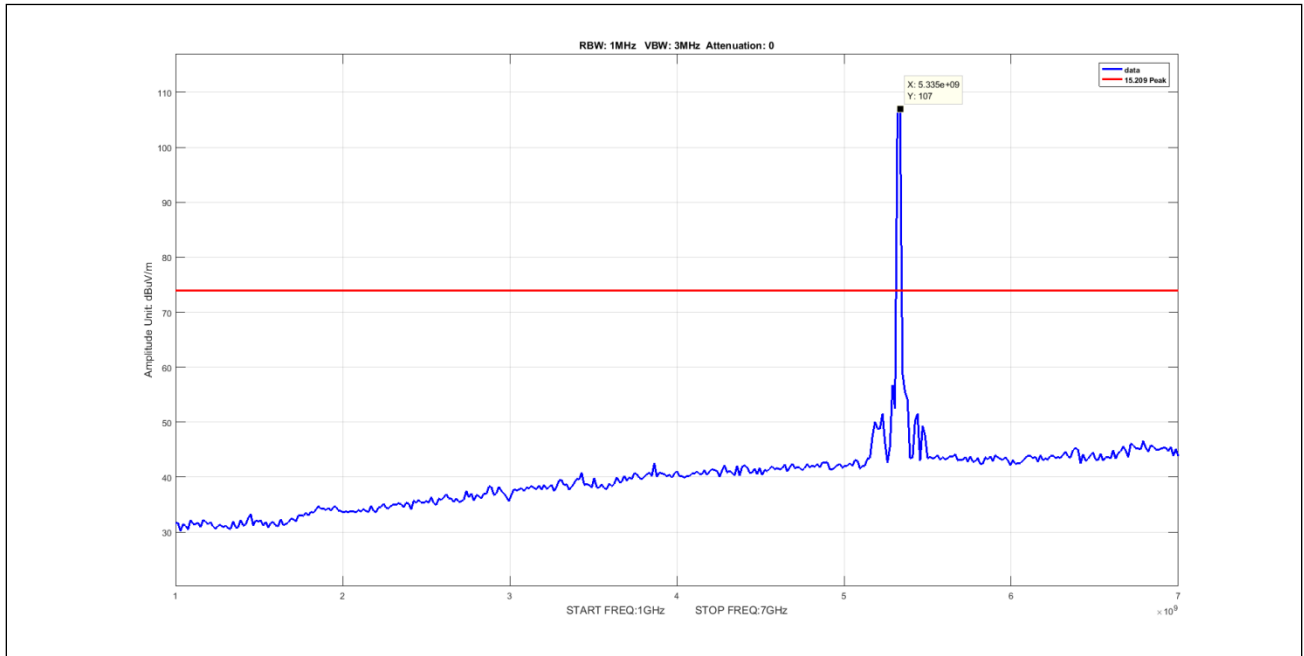
Plot 987. Undesirable Emissions, 8Omni, Peak, 1-7GHz, 5M, 5700, pow6



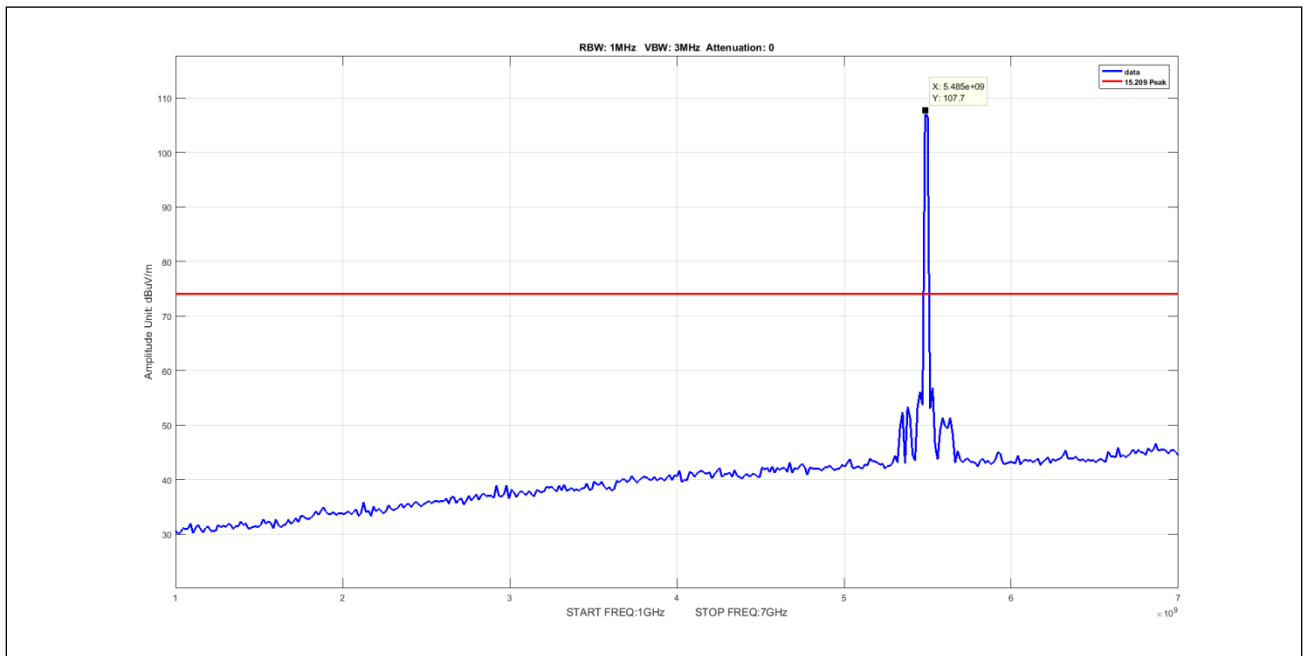
Plot 988. Undesirable Emissions, 8Omni, Peak, 1-7GHz, 10M, 5255, pow9



Plot 989. Undesirable Emissions, 8Omni, Peak, 1-7GHz, 10M, 5300, pow9

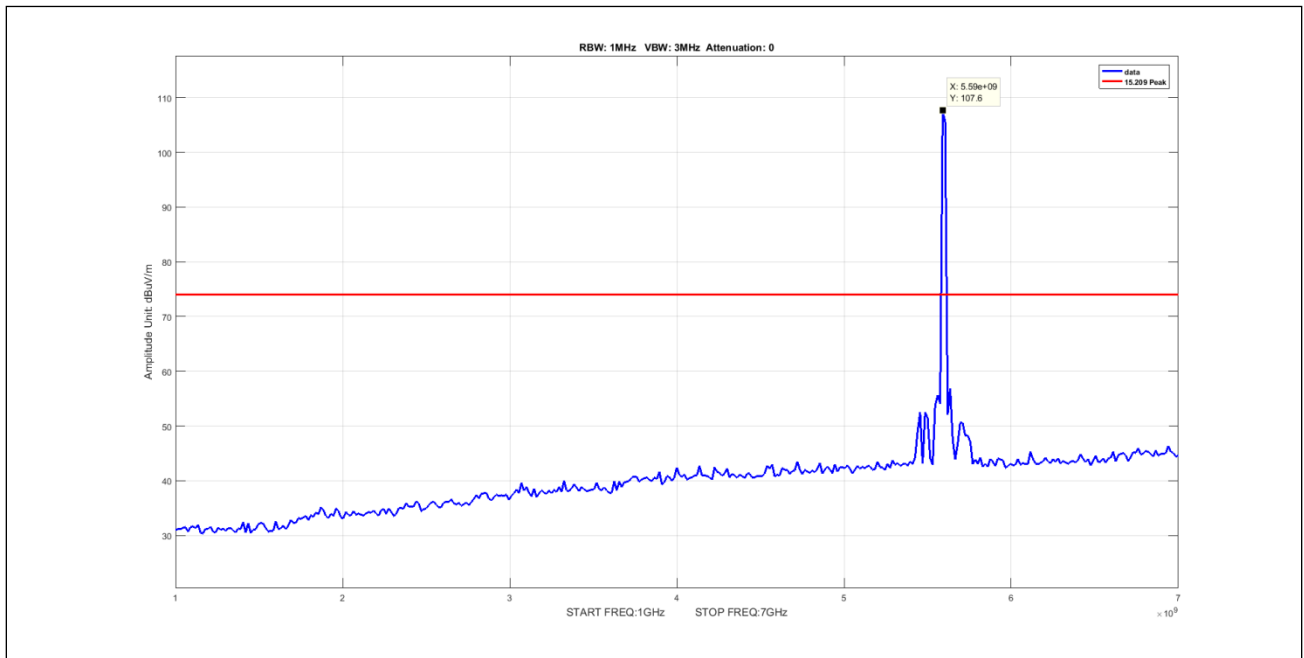


Plot 990. Undesirable Emissions, 8Omni, Peak, 1-7GHz, 10M, 5330, pow9

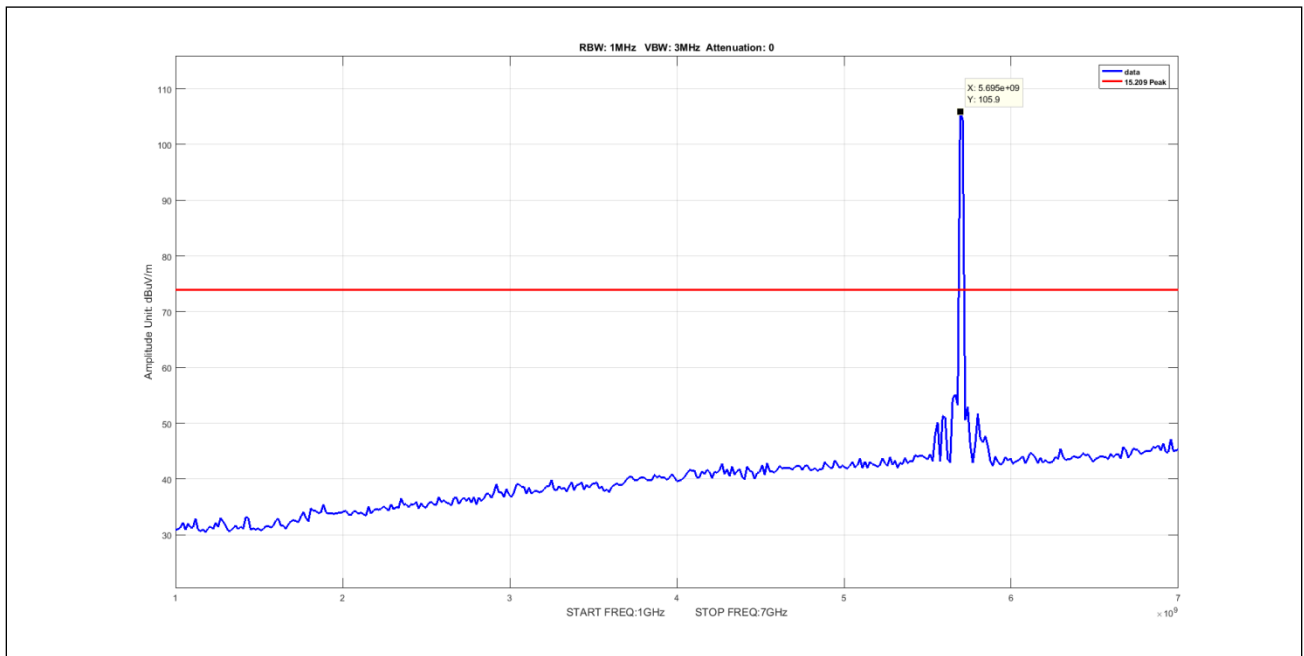


Plot 991. Undesirable Emissions, 8Omni, Peak, 1-7GHz, 10M, 5490, pow10

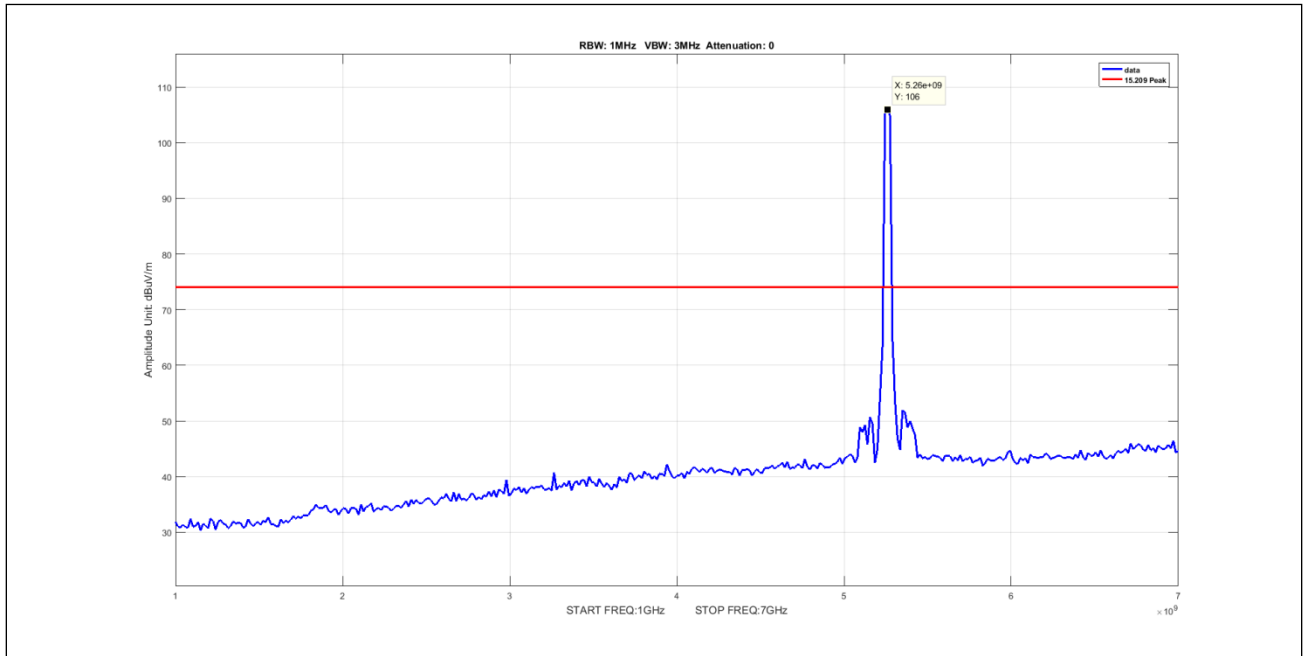




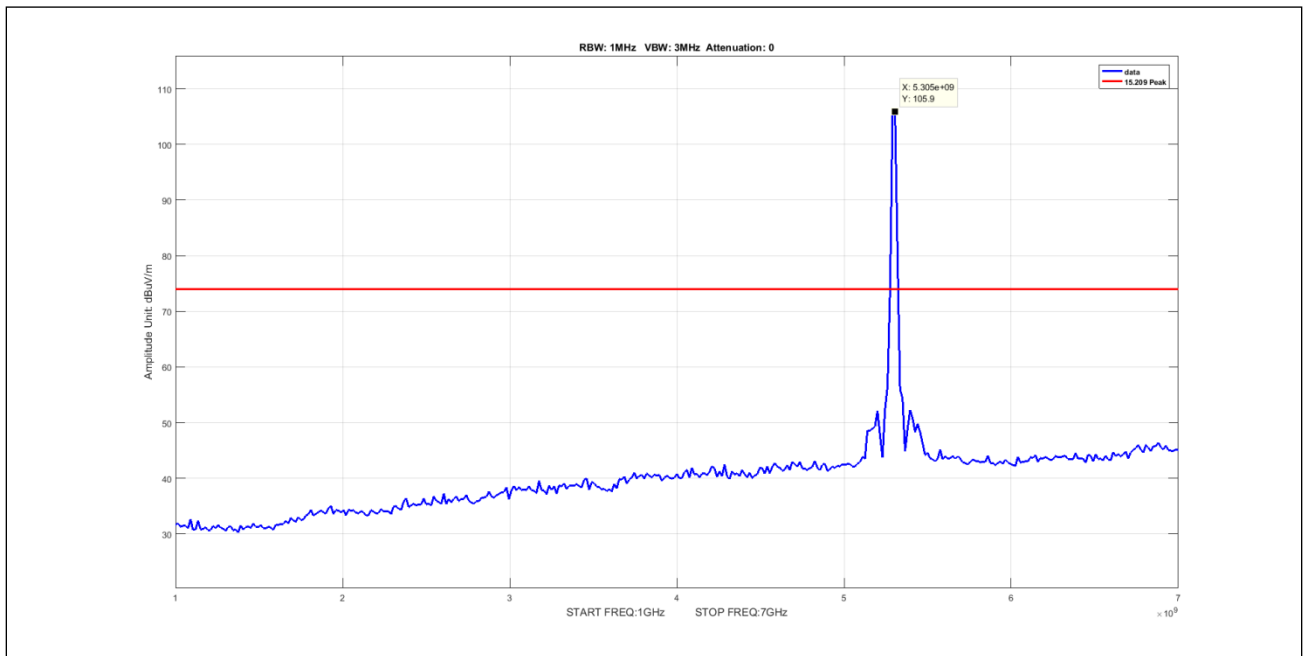
Plot 992. Undesirable Emissions, 8Omni, Peak, 1-7GHz, 10M, 5595, pow9



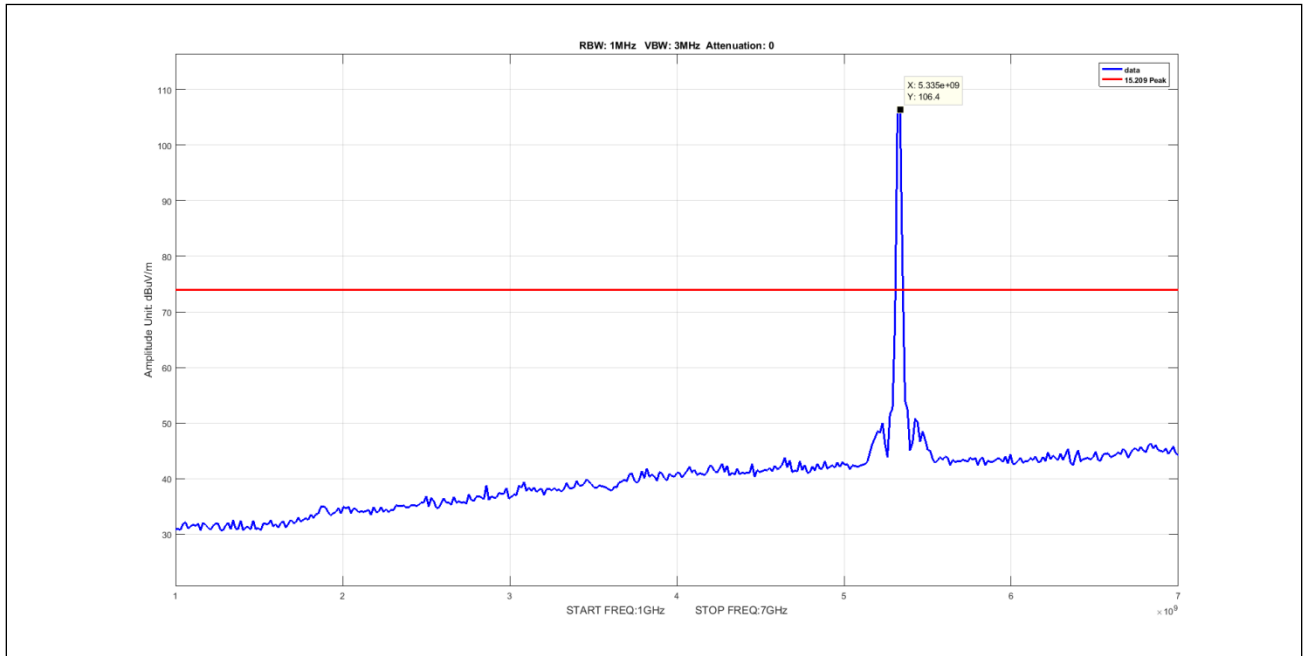
Plot 993. Undesirable Emissions, 8Omni, Peak, 1-7GHz, 10M, 5700, pow8



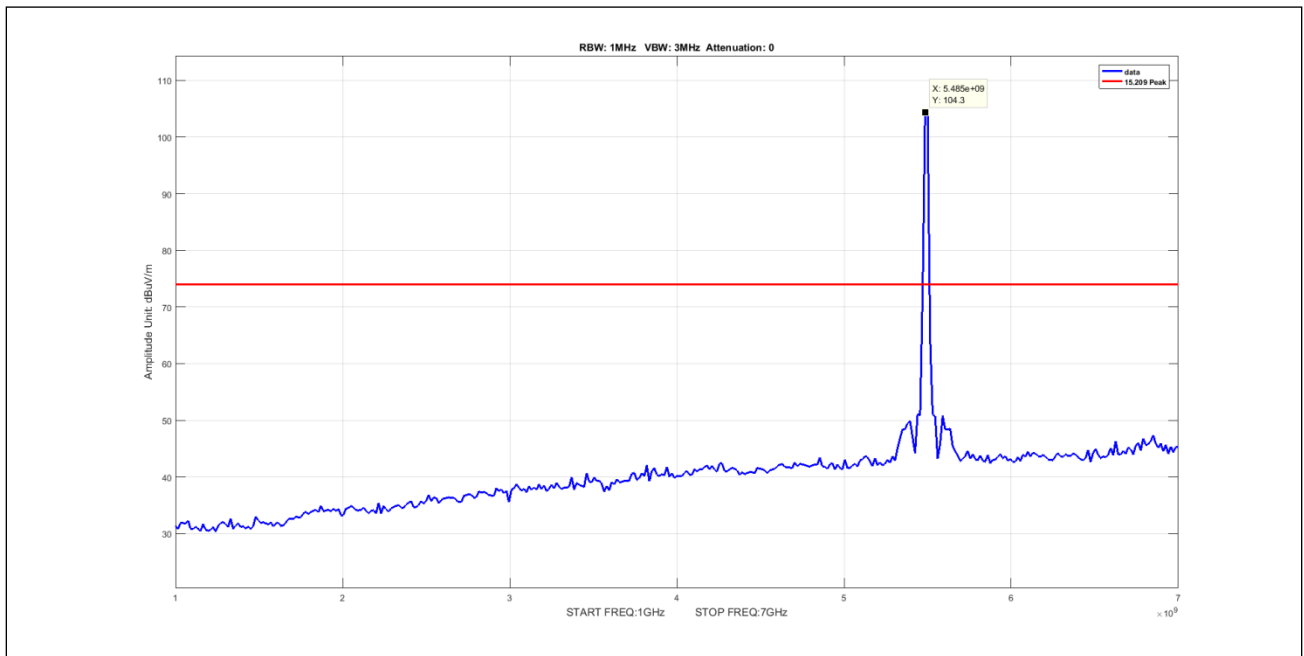
Plot 994. Undesirable Emissions, 8Omni, Peak, 1-7GHz, 20M, 5260, pow12



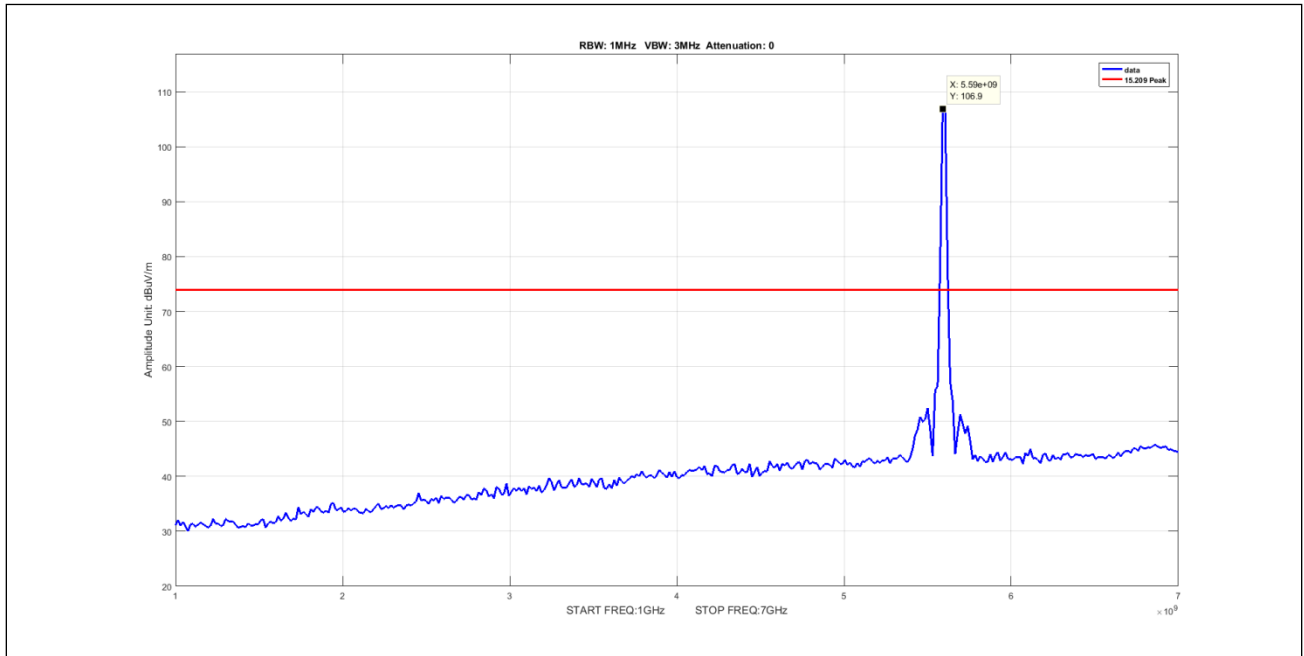
Plot 995. Undesirable Emissions, 8Omni, Peak, 1-7GHz, 20M, 5300, pow12



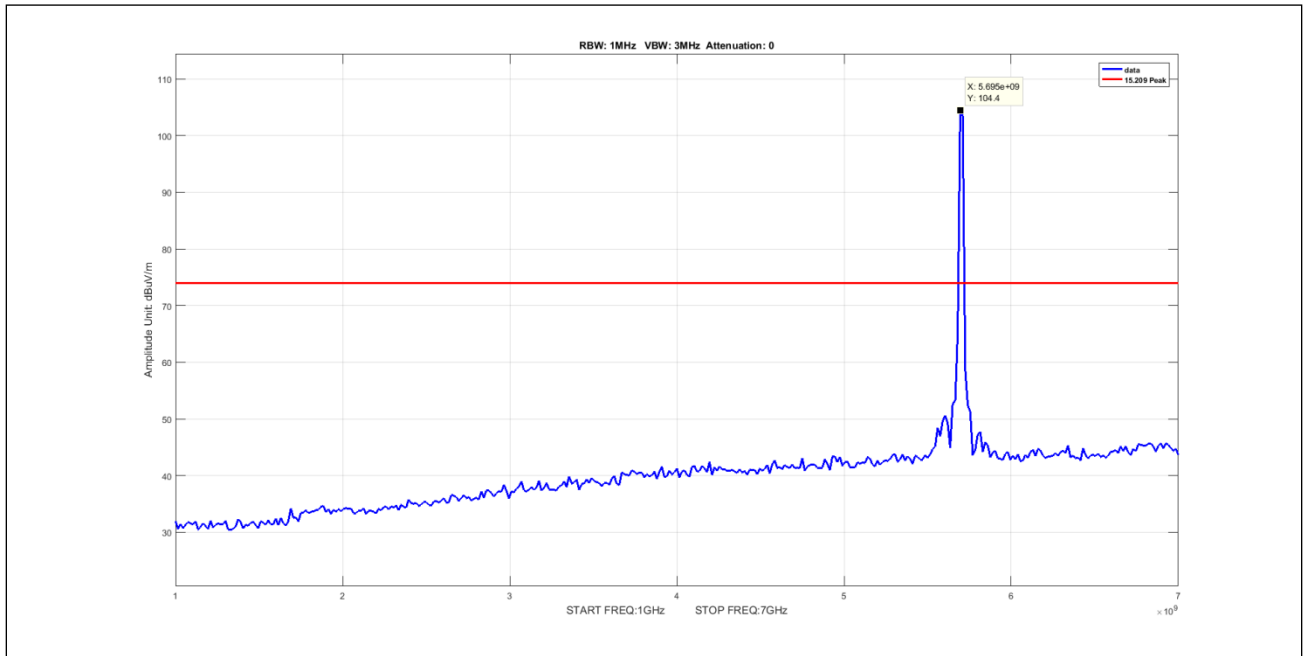
**Plot 996. Undesirable Emissions, 8Omni, Peak, 1-7GHz, 20M, 5330, pow10**



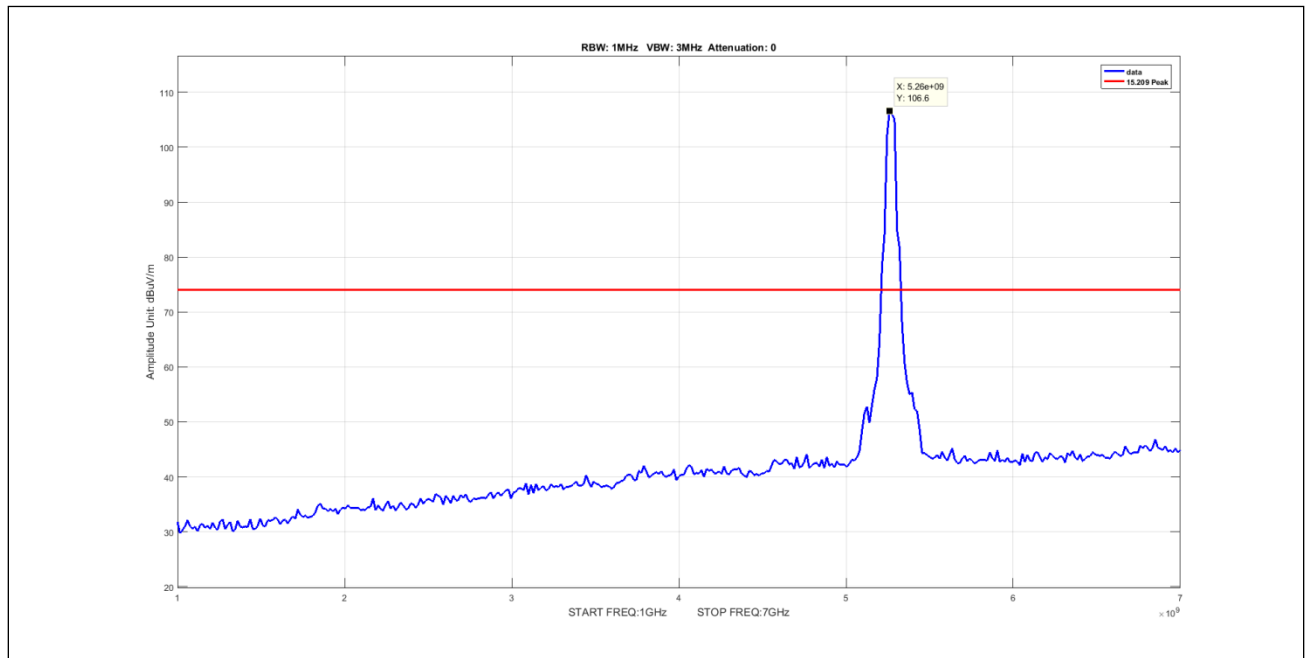
**Plot 997. Undesirable Emissions, 8Omni, Peak, 1-7GHz, 20M, 5490, pow9**



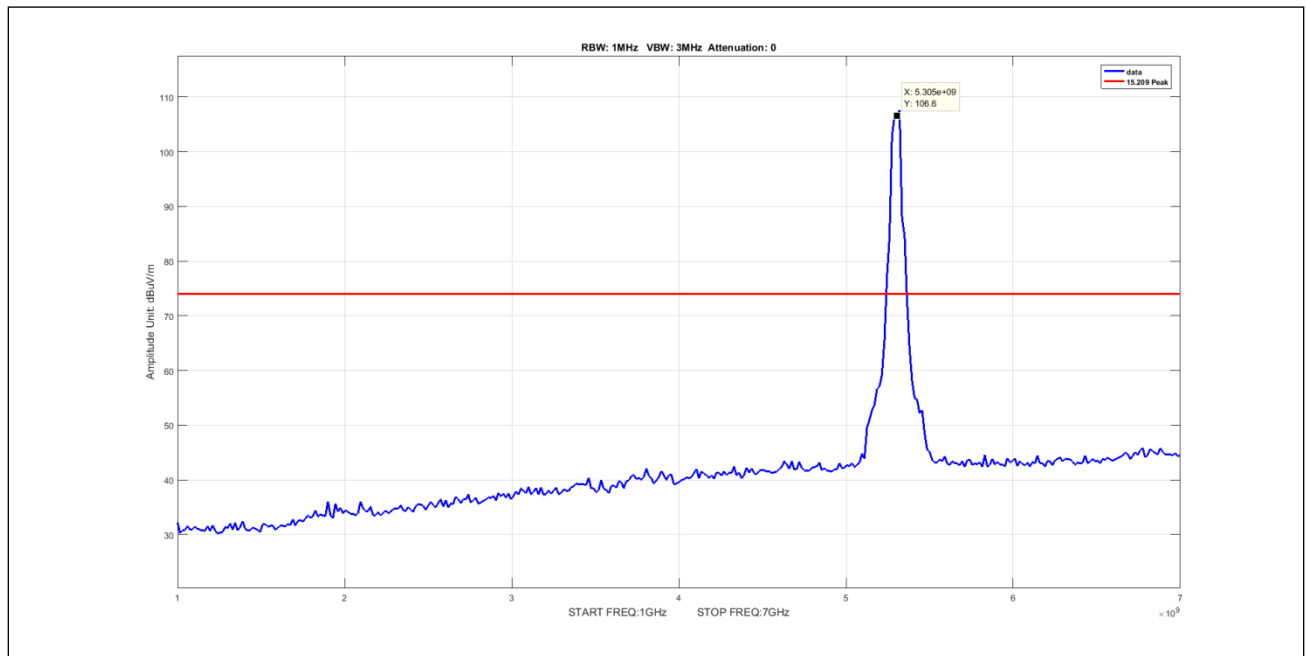
**Plot 998. Undesirable Emissions, 8Omni, Peak, 1-7GHz, 20M, 5595, pow12**



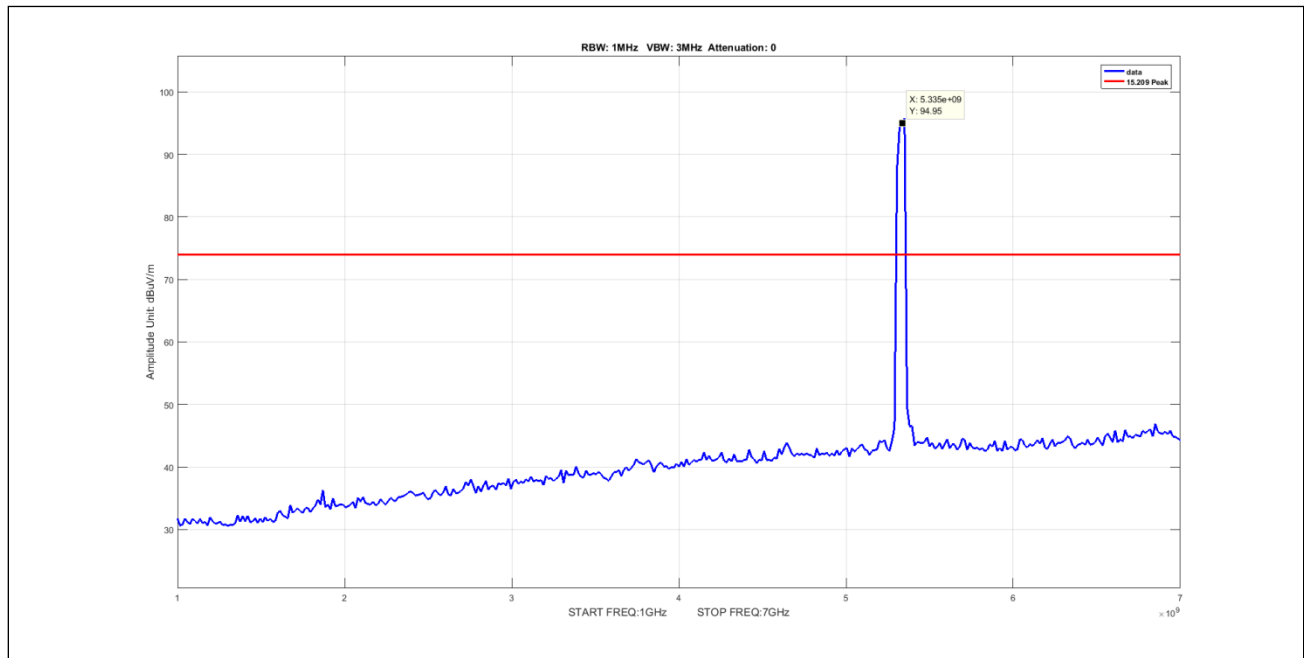
**Plot 999. Undesirable Emissions, 8Omni, Peak, 1-7GHz, 20M, 5700, pow8**



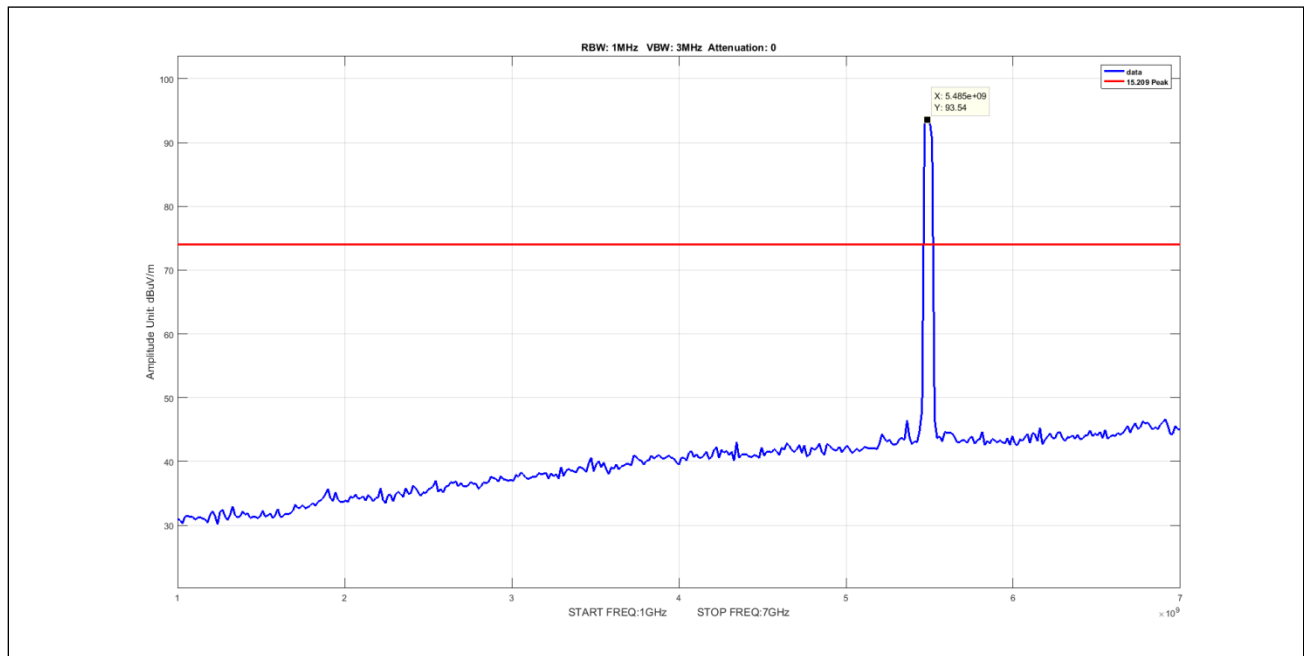
**Plot 1000. Undesirable Emissions, 8Omni, Peak, 1-7GHz, 40M, 5270, pow18**



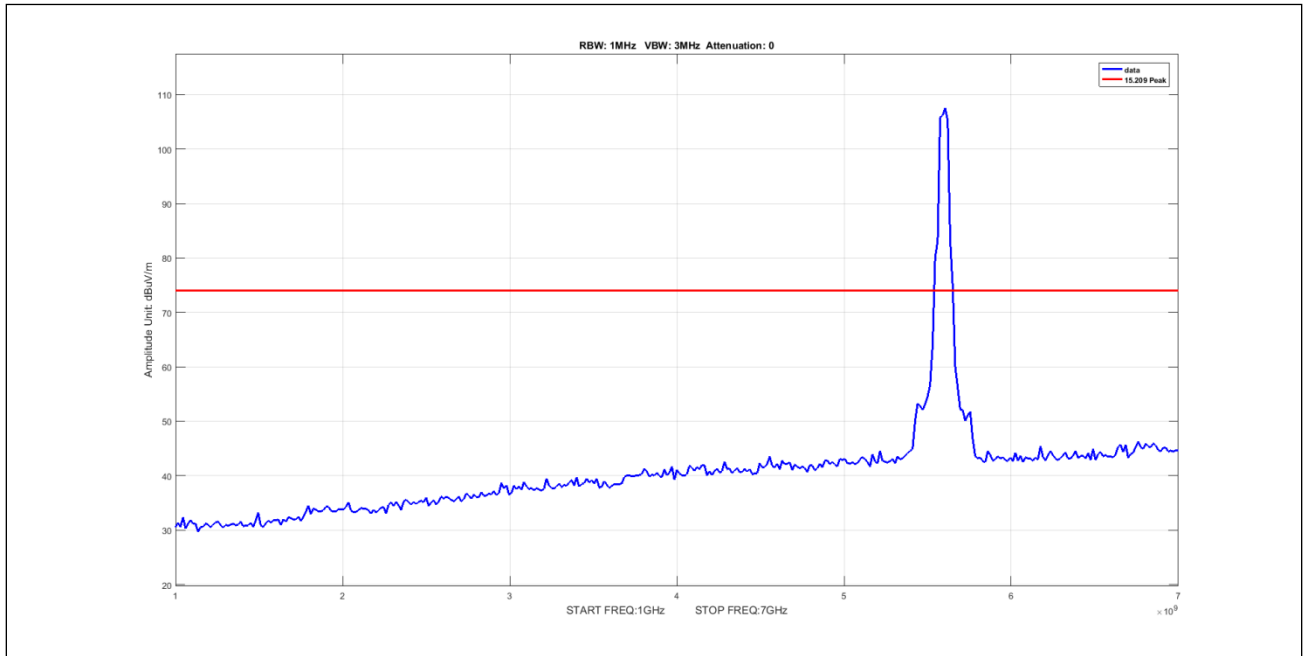
**Plot 1001. Undesirable Emissions, 8Omni, Peak, 1-7GHz, 40M, 5300, pow18**



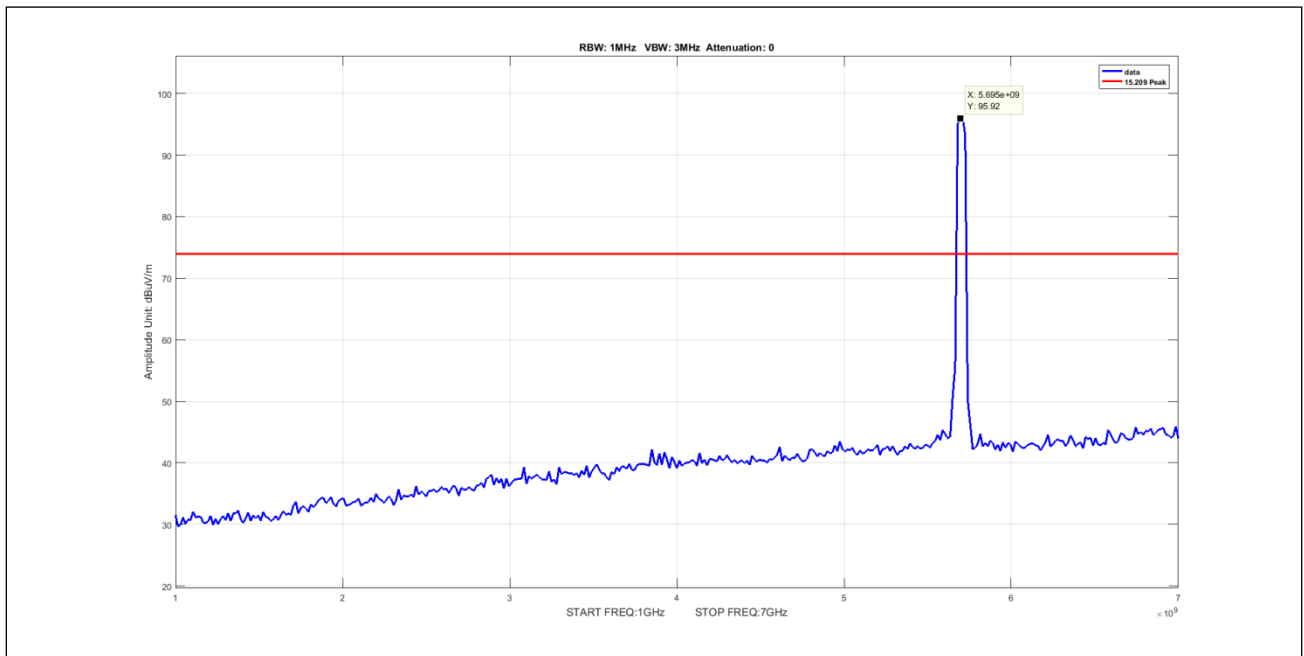
**Plot 1002. Undesirable Emissions, 8Omni, Peak, 1-7GHz, 40M, 5330, pow1**



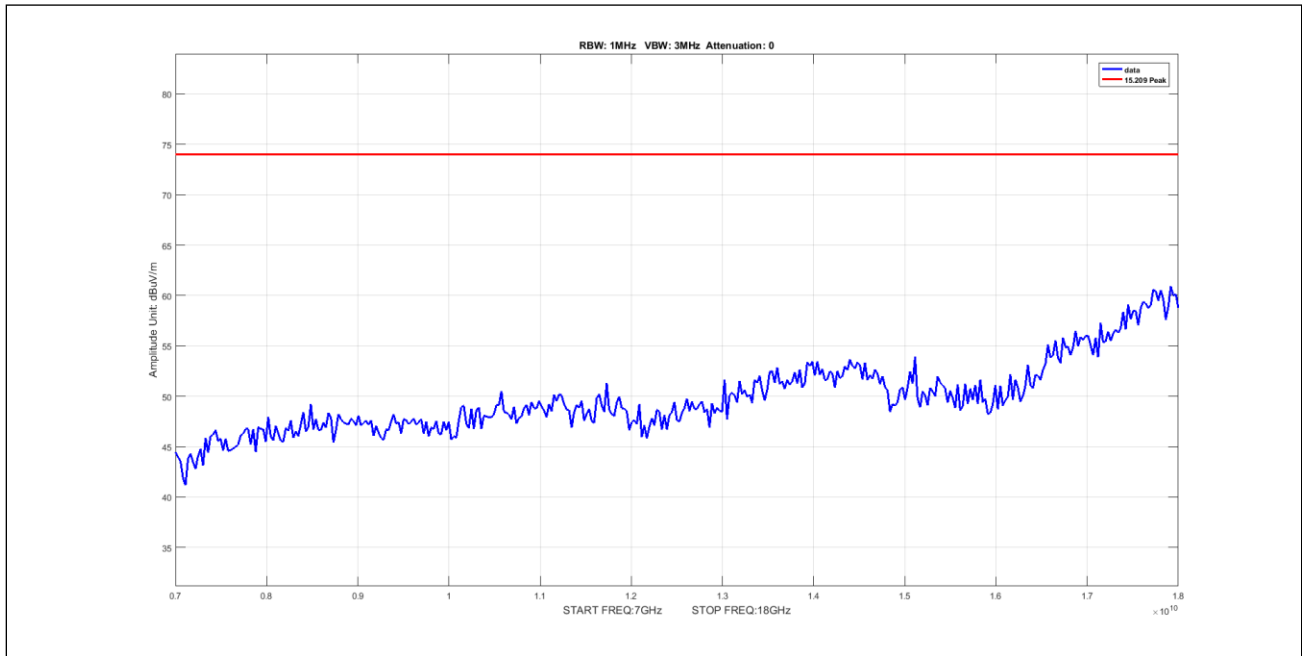
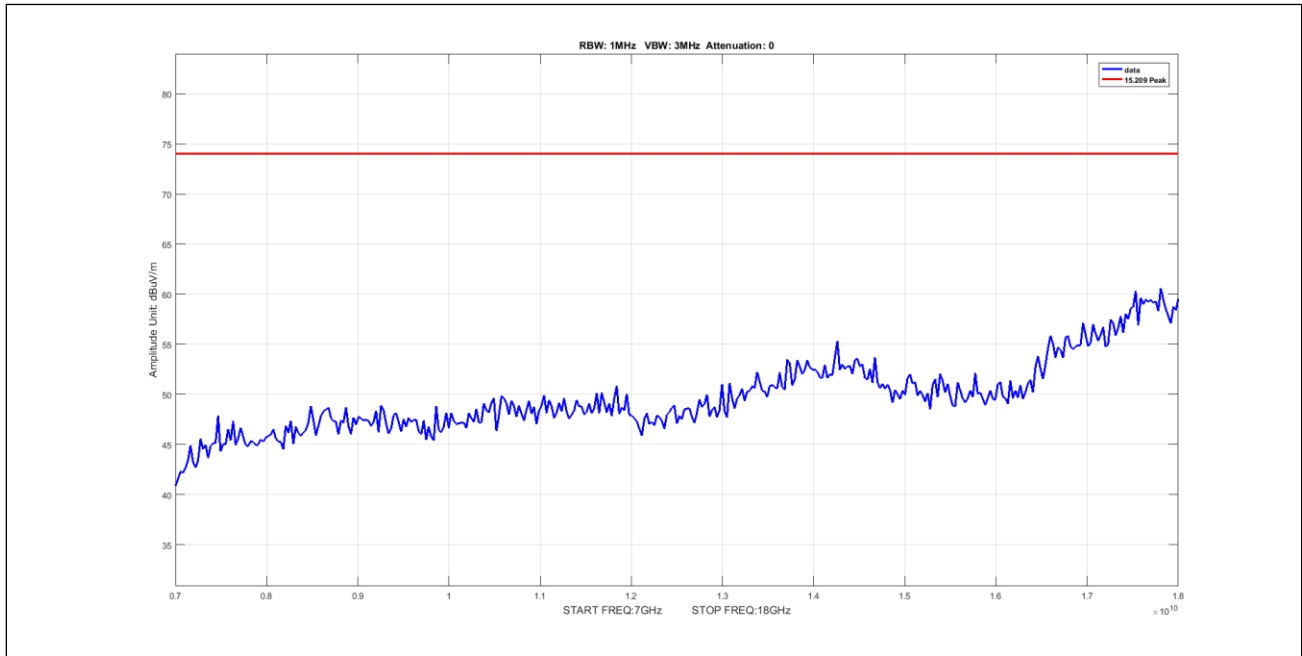
**Plot 1003. Undesirable Emissions, 8Omni, Peak, 1-7GHz, 40M, 5490, pow1**



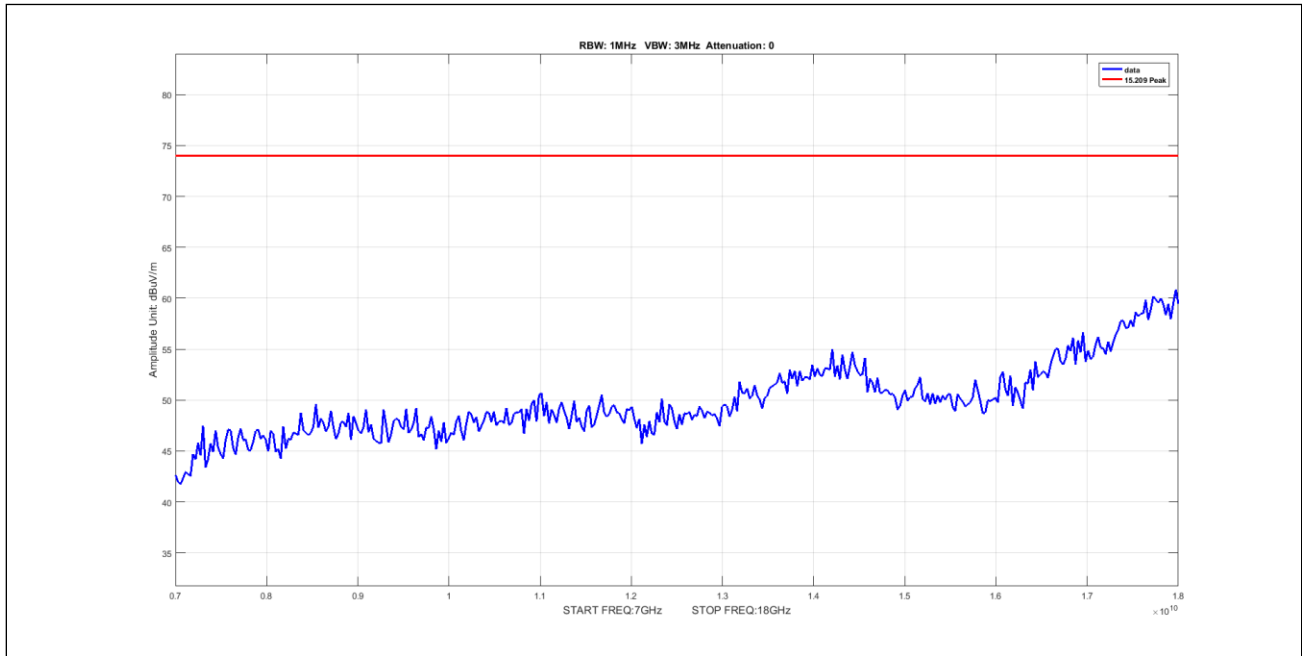
**Plot 1004. Undesirable Emissions, 8Omni, Peak, 1-7GHz, 40M, 5595, pow17**



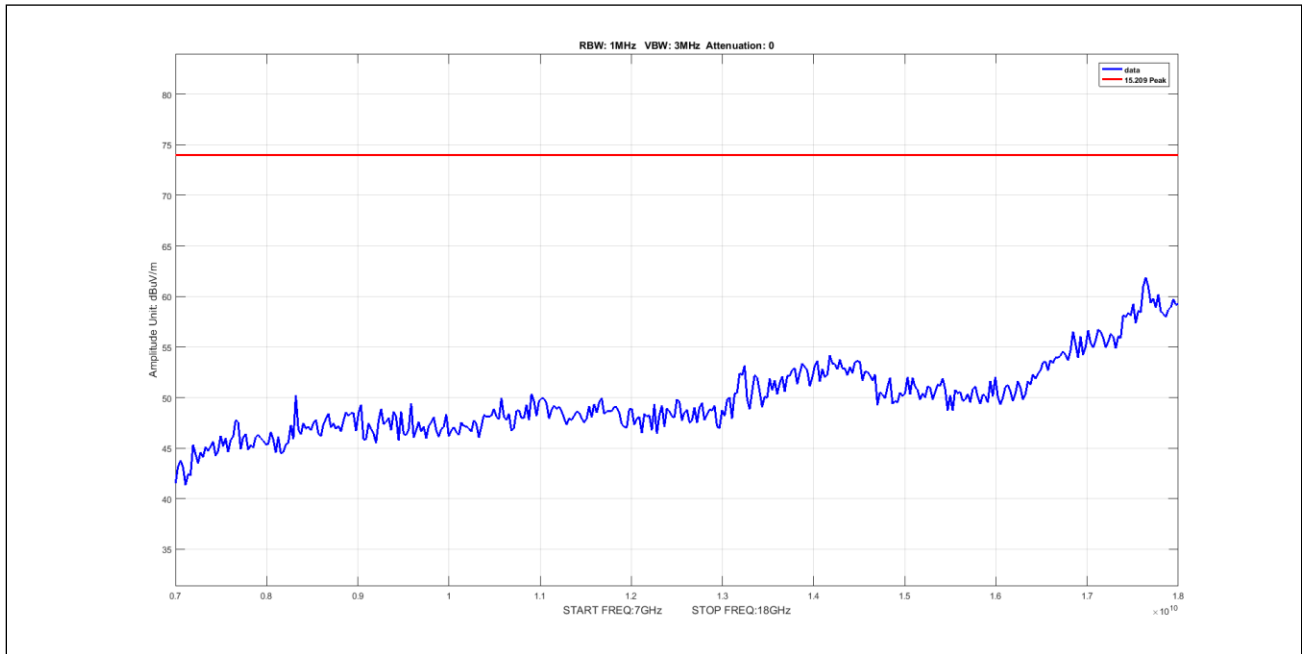
**Plot 1005. Undesirable Emissions, 8Omni, Peak, 1-7GHz, 40M, 5700, pow6**



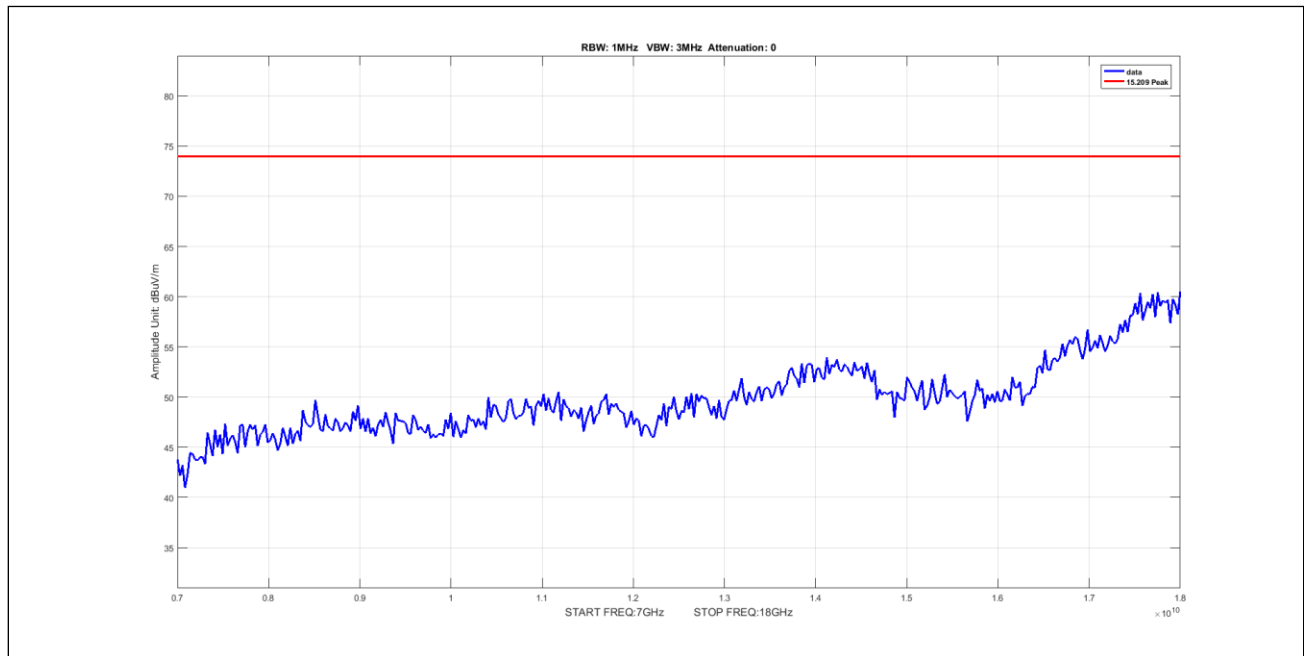




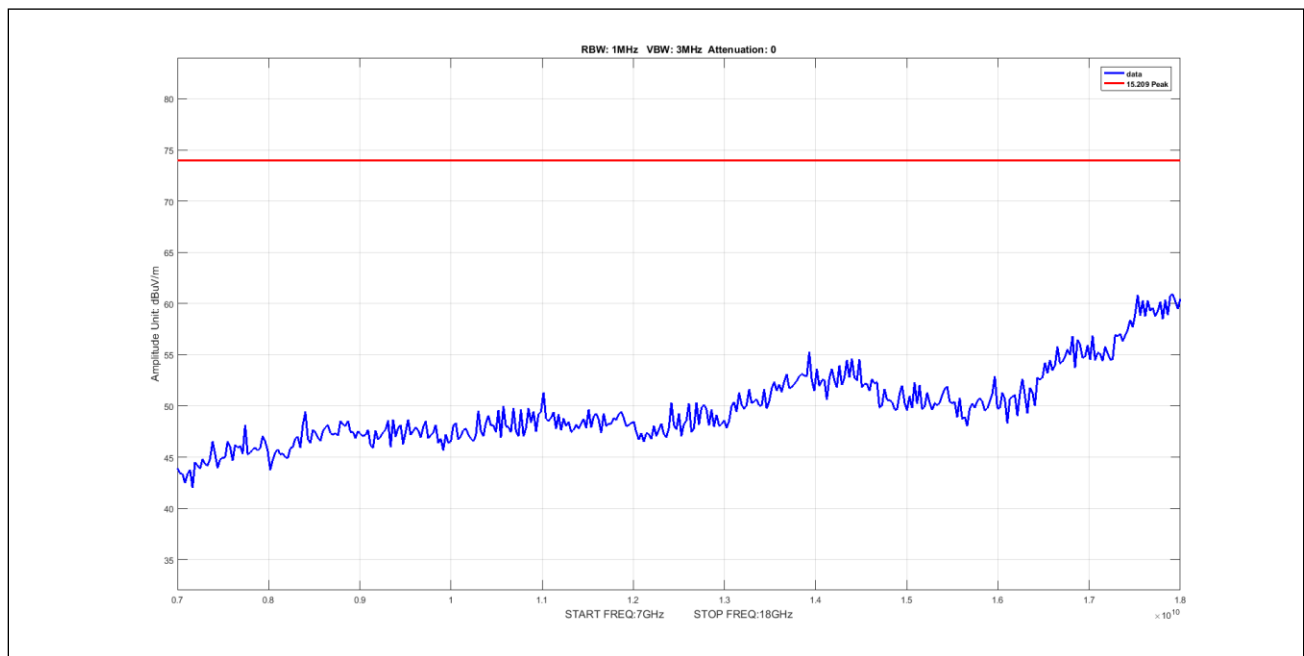
**Plot 1008. Undesirable Emissions, 8Omni, Peak, 7-18GHz, 5M, 5330, pow6**



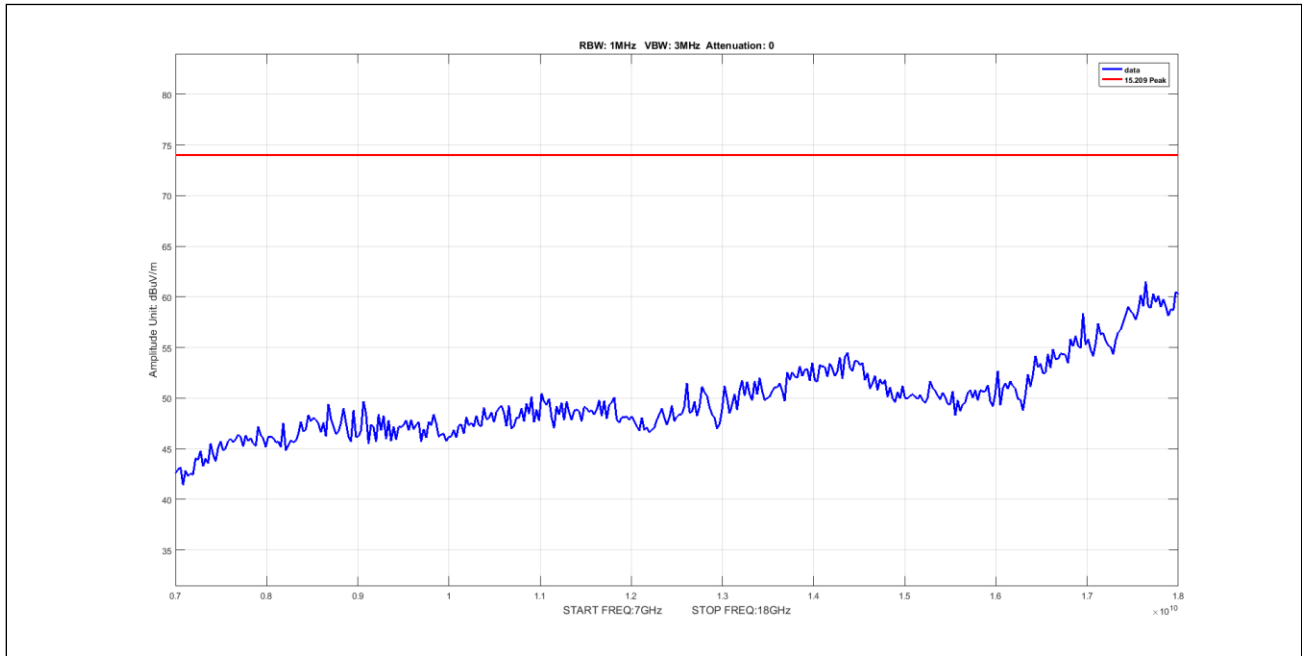
**Plot 1009. Undesirable Emissions, 8Omni, Peak, 7-18GHz, 5M, 5490, pow6**



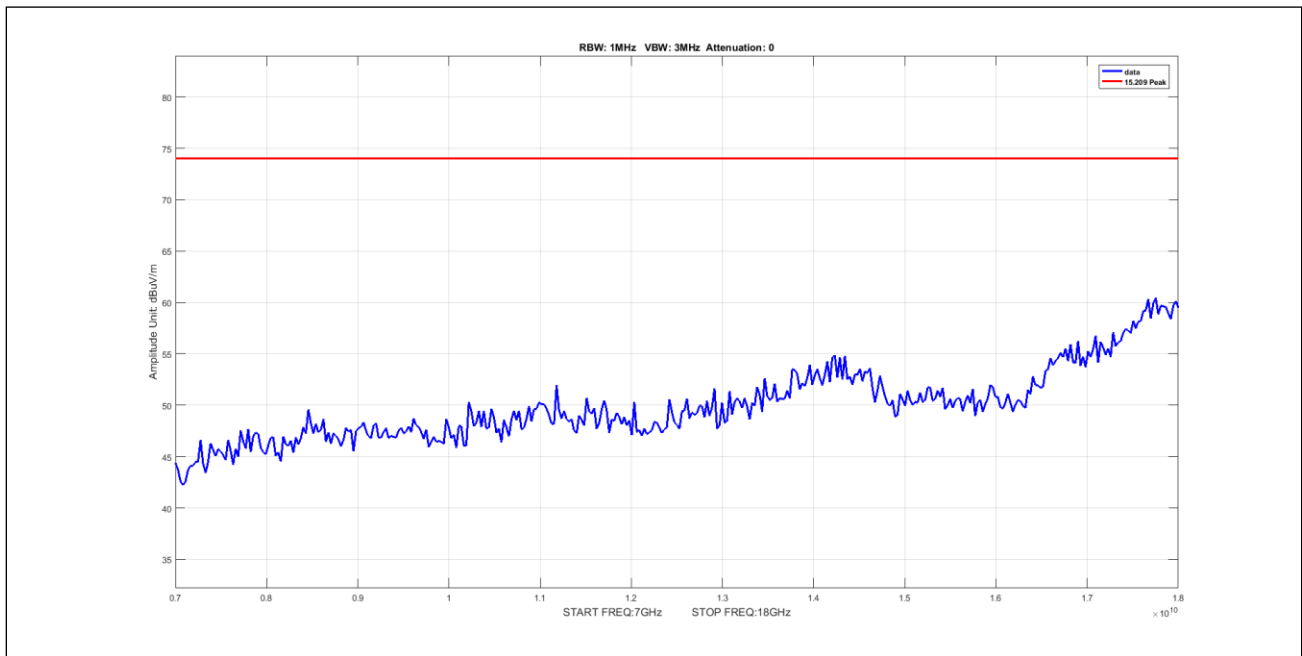
**Plot 1010. Undesirable Emissions, 8Omni, Peak, 7-18GHz, 5M, 5595, pow6**



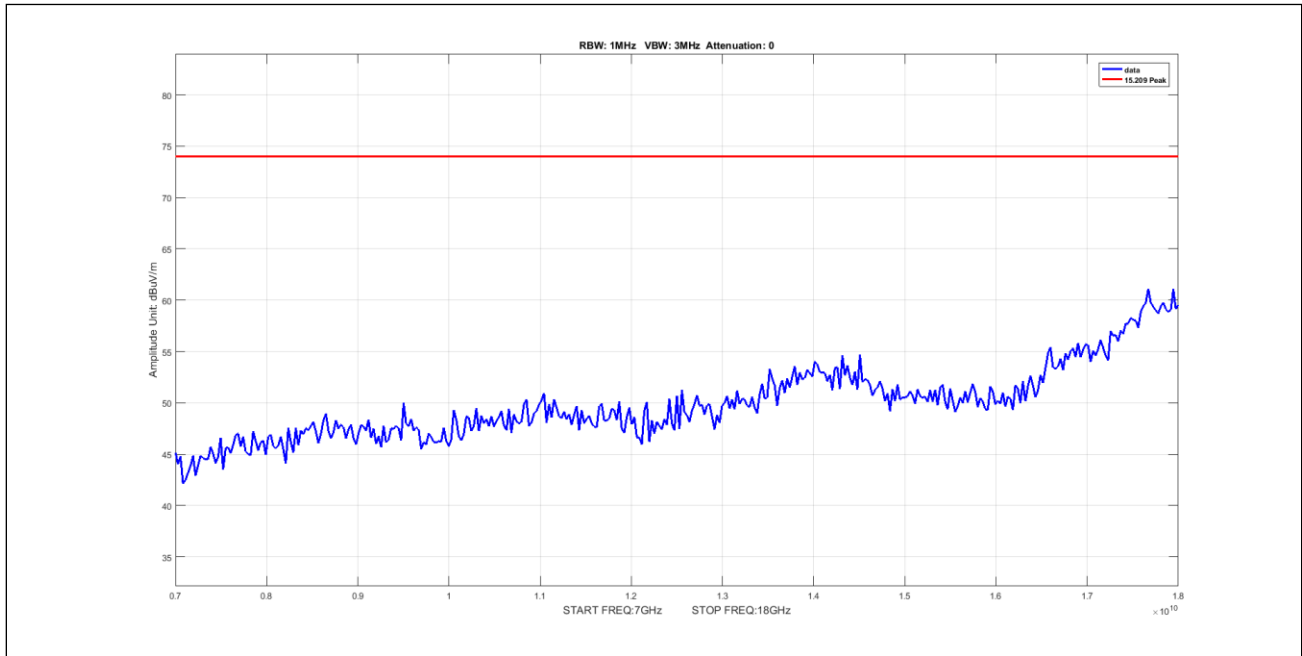
**Plot 1011. Undesirable Emissions, 8Omni, Peak, 7-18GHz, 5M, 5700, pow6**



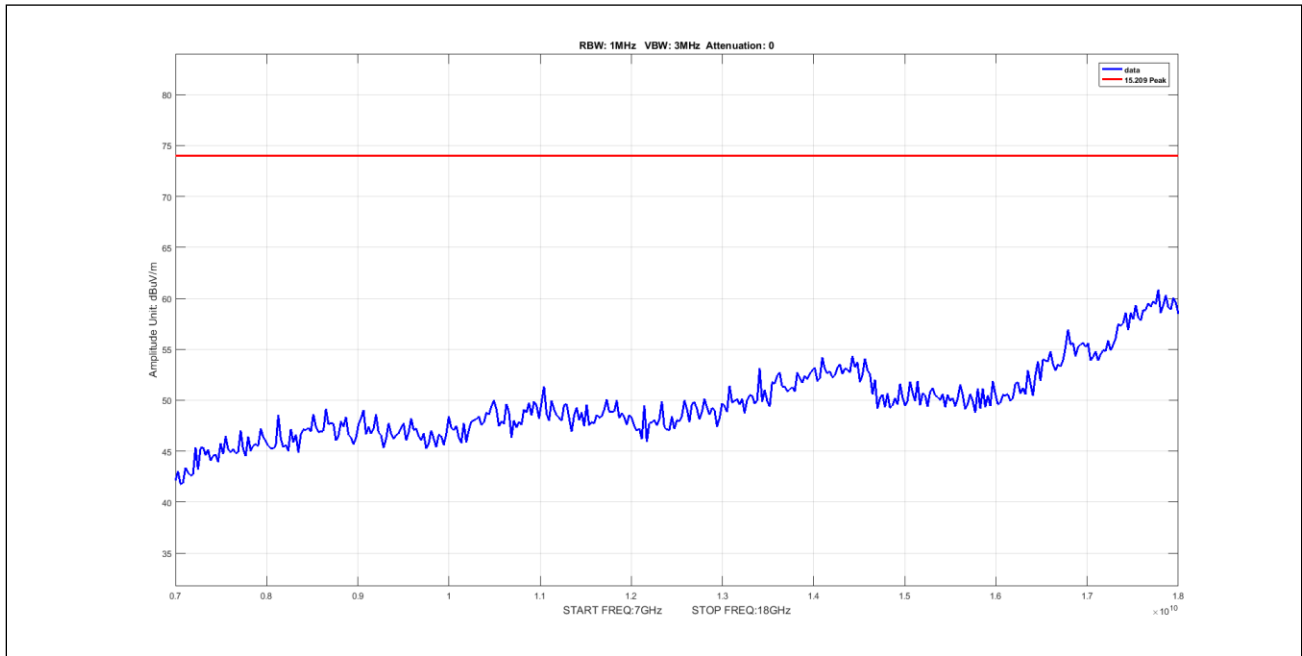
**Plot 1012. Undesirable Emissions, 8Omni, Peak, 7-18GHz, 10M, 5255, pow9**



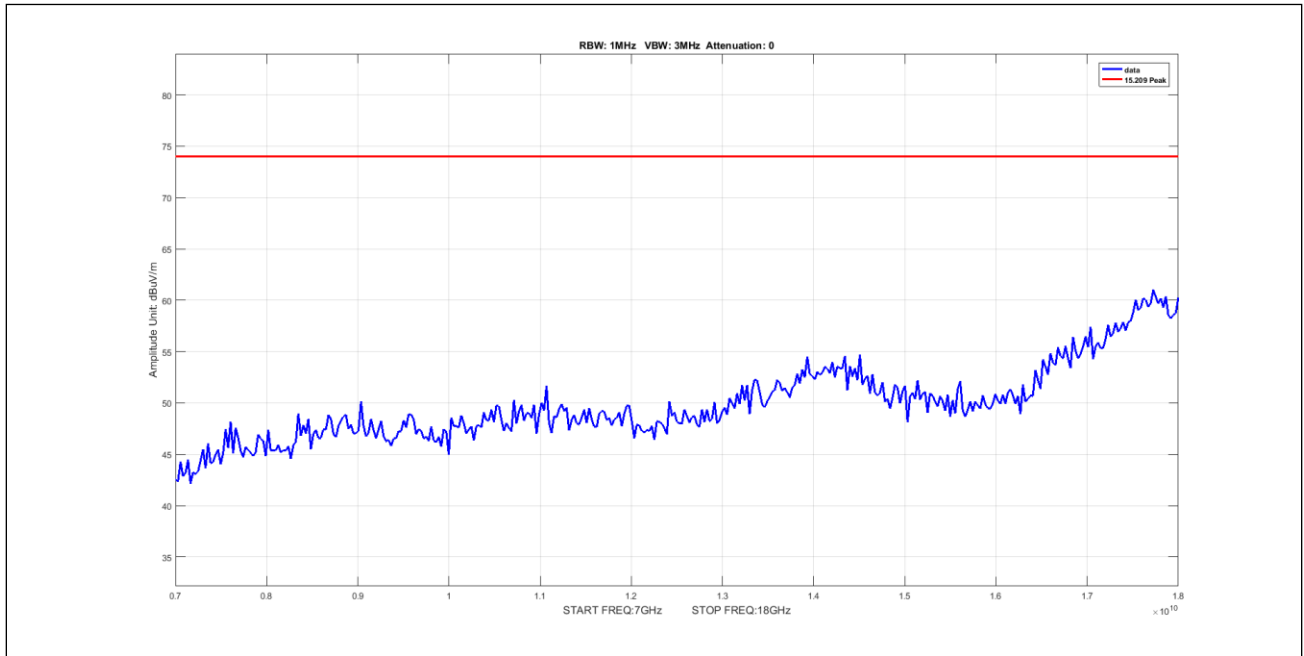
**Plot 1013. Undesirable Emissions, 8Omni, Peak, 7-18GHz, 10M, 5300, pow9**



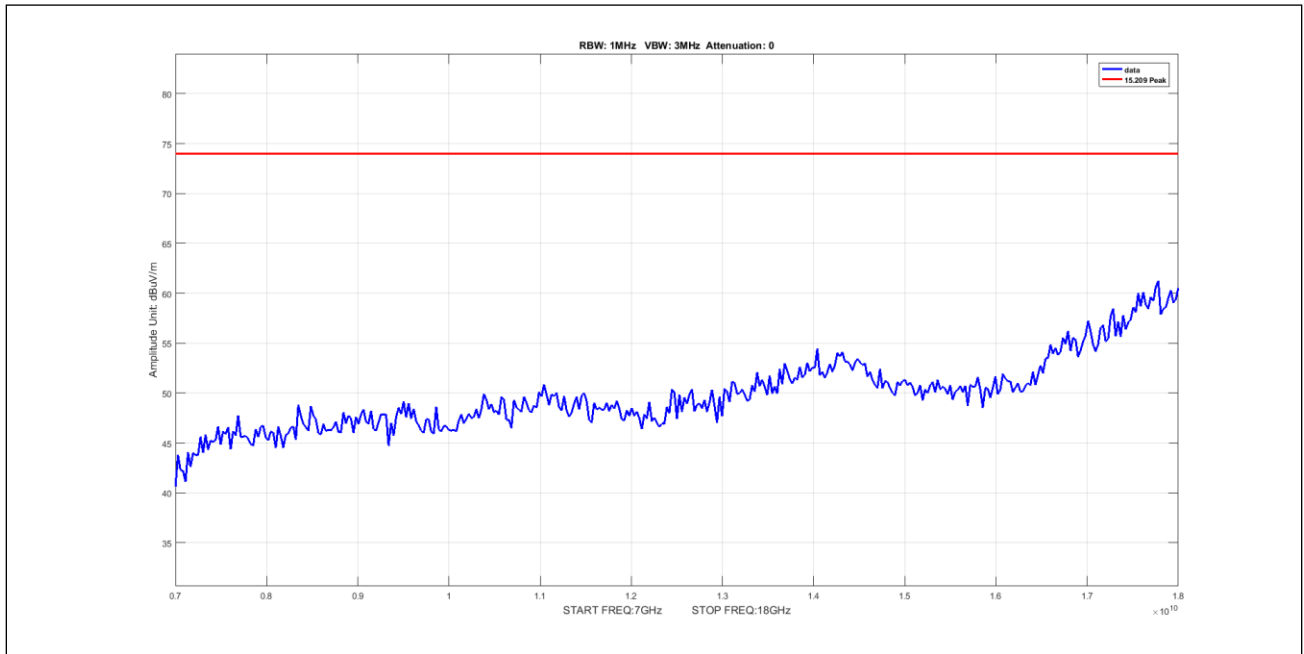
**Plot 1014. Undesirable Emissions, 8Omni, Peak, 7-18GHz, 10M, 5330, pow9**



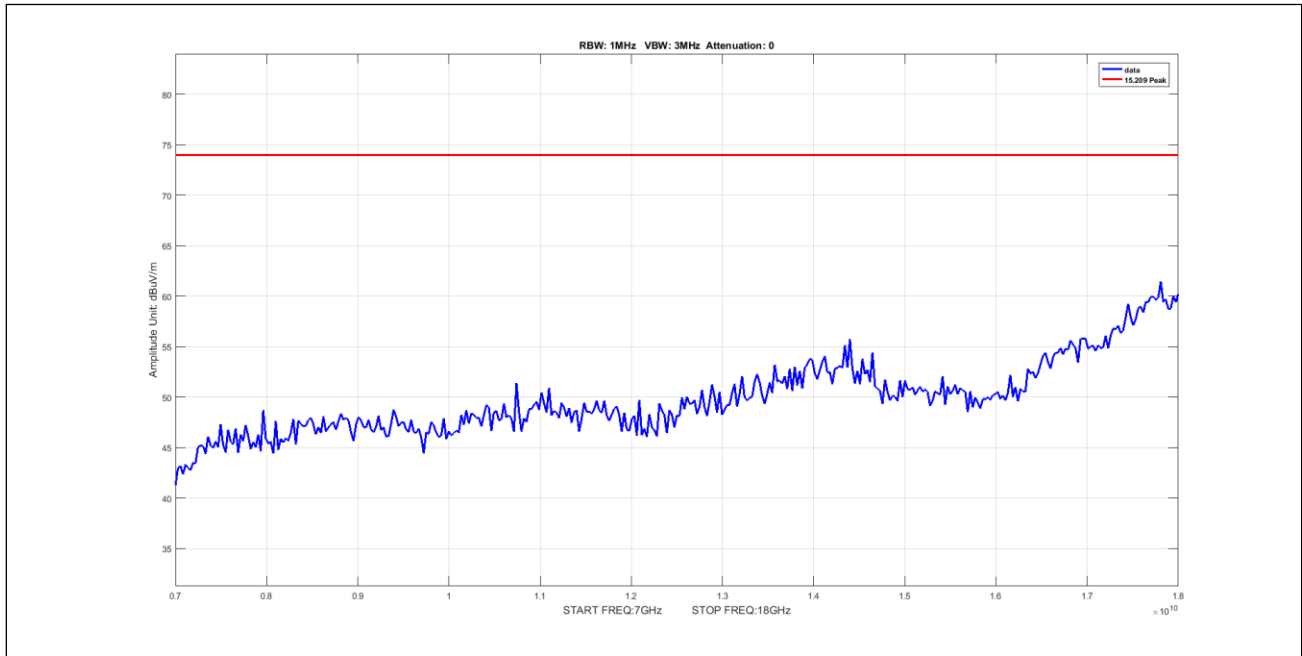
**Plot 1015. Undesirable Emissions, 8Omni, Peak, 7-18GHz, 10M, 5490, pow10**



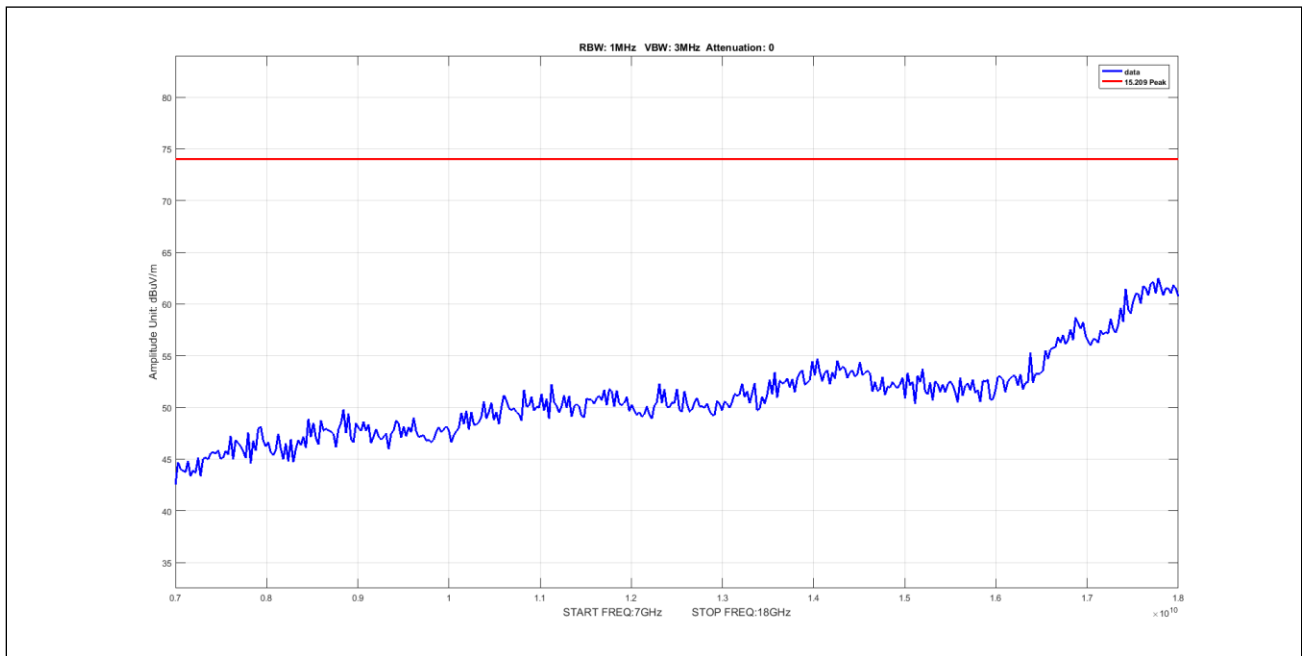
**Plot 1016. Undesirable Emissions, 8Omni, Peak, 7-18GHz, 10M, 5595, pow9**



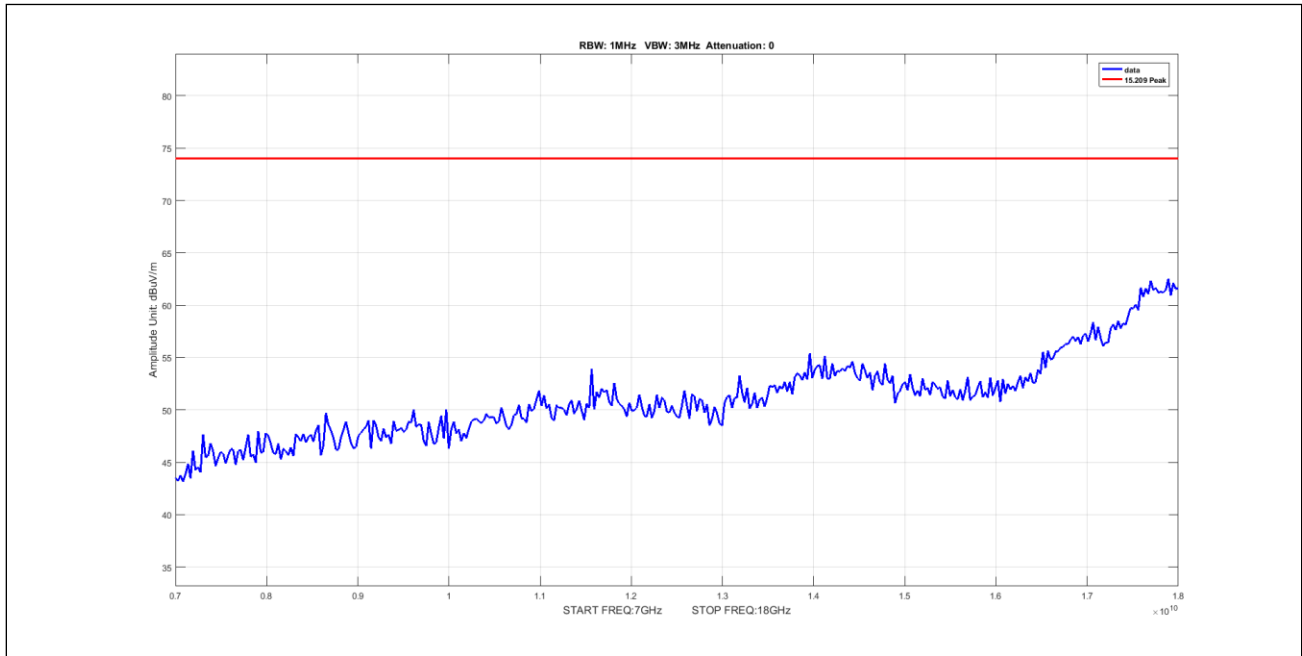
**Plot 1017. Undesirable Emissions, 8Omni, Peak, 7-18GHz, 10M, 5700, pow8**



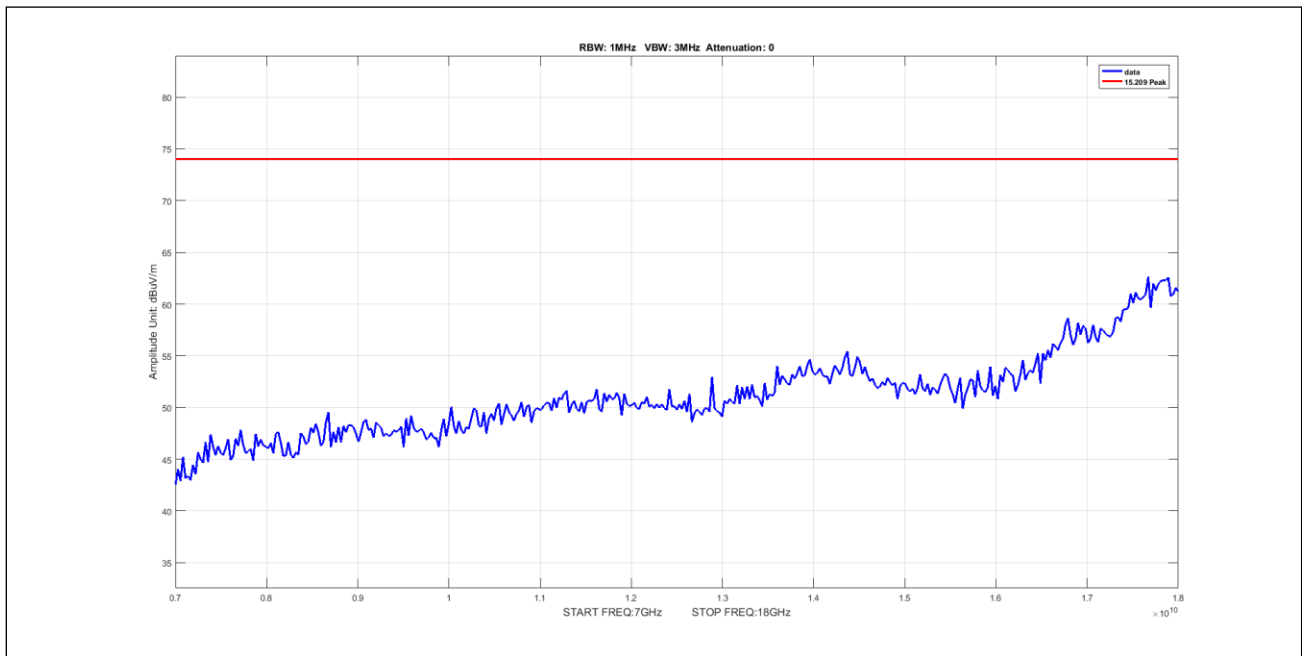
Plot 1018. Undesirable Emissions, 8Omni, Peak, 7-18GHz, 20M, 5260, pow12



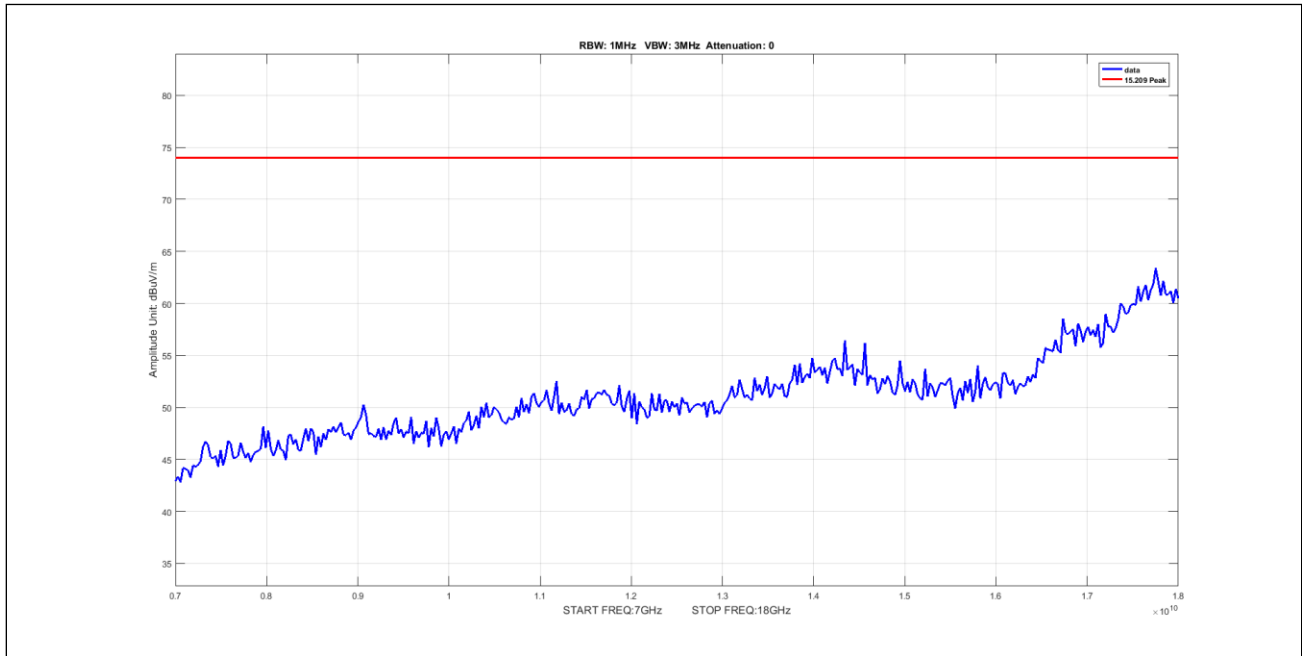
Plot 1019. Undesirable Emissions, 8Omni, Peak, 7-18GHz, 20M, 5300, pow12



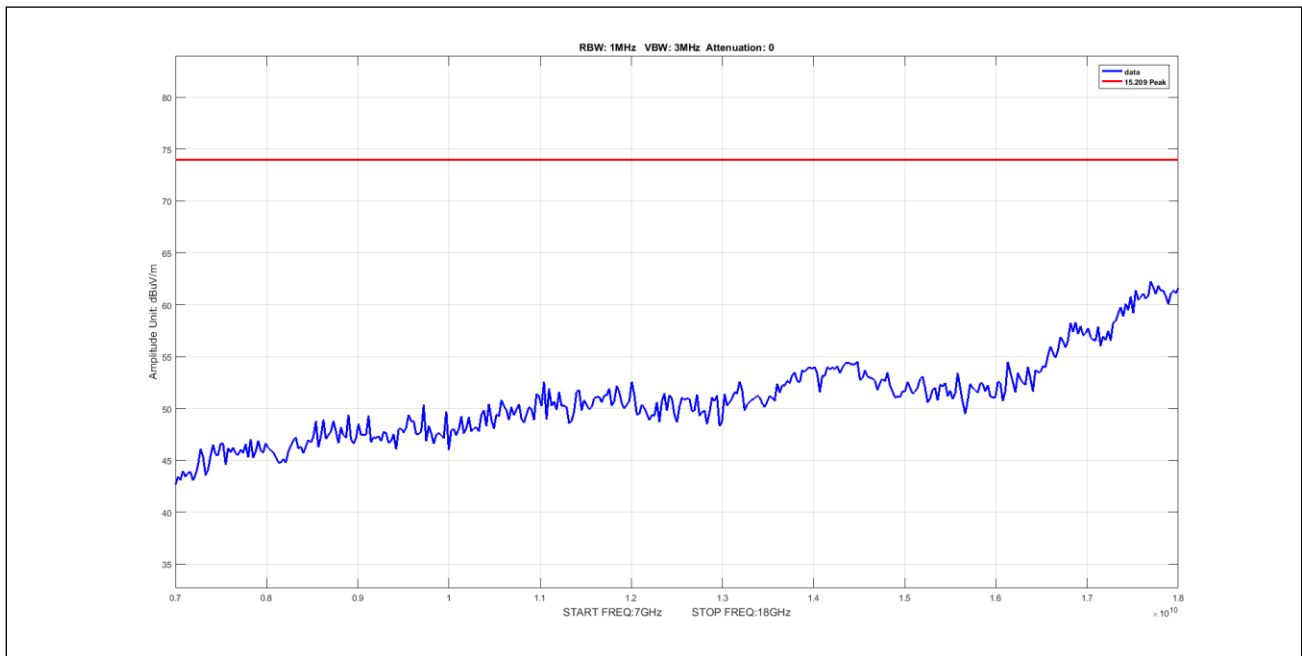
Plot 1020. Undesirable Emissions, 8Omni, Peak, 7-18GHz, 20M, 5330, pow10



Plot 1021. Undesirable Emissions, 8Omni, Peak, 7-18GHz, 20M, 5490, pow9

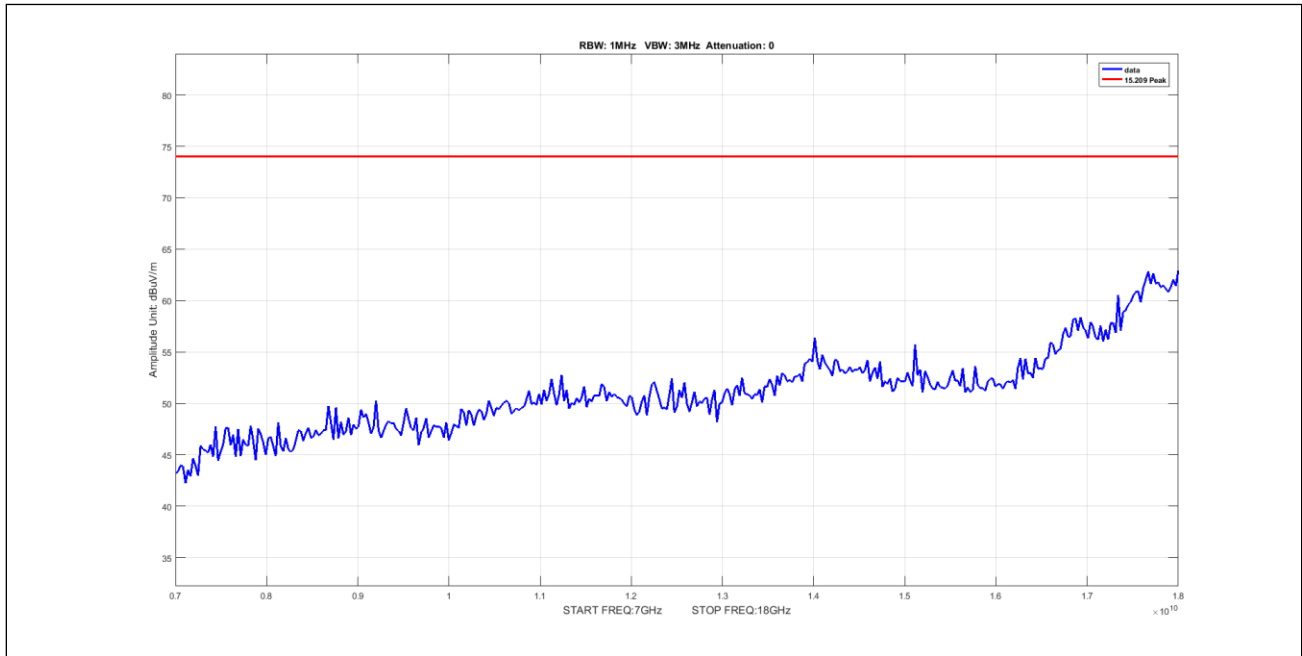


**Plot 1022. Undesirable Emissions, 8Omni, Peak, 7-18GHz, 20M, 5595, pow12**

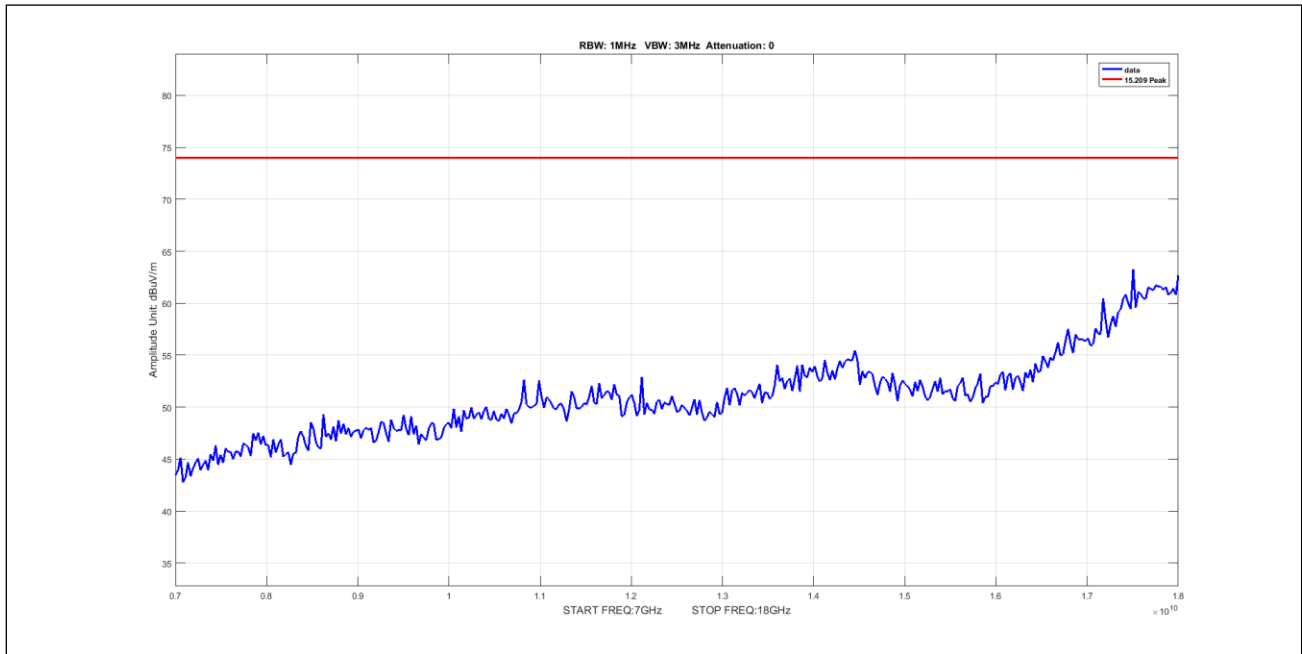


**Plot 1023. Undesirable Emissions, 8Omni, Peak, 7-18GHz, 20M, 5700, pow8**

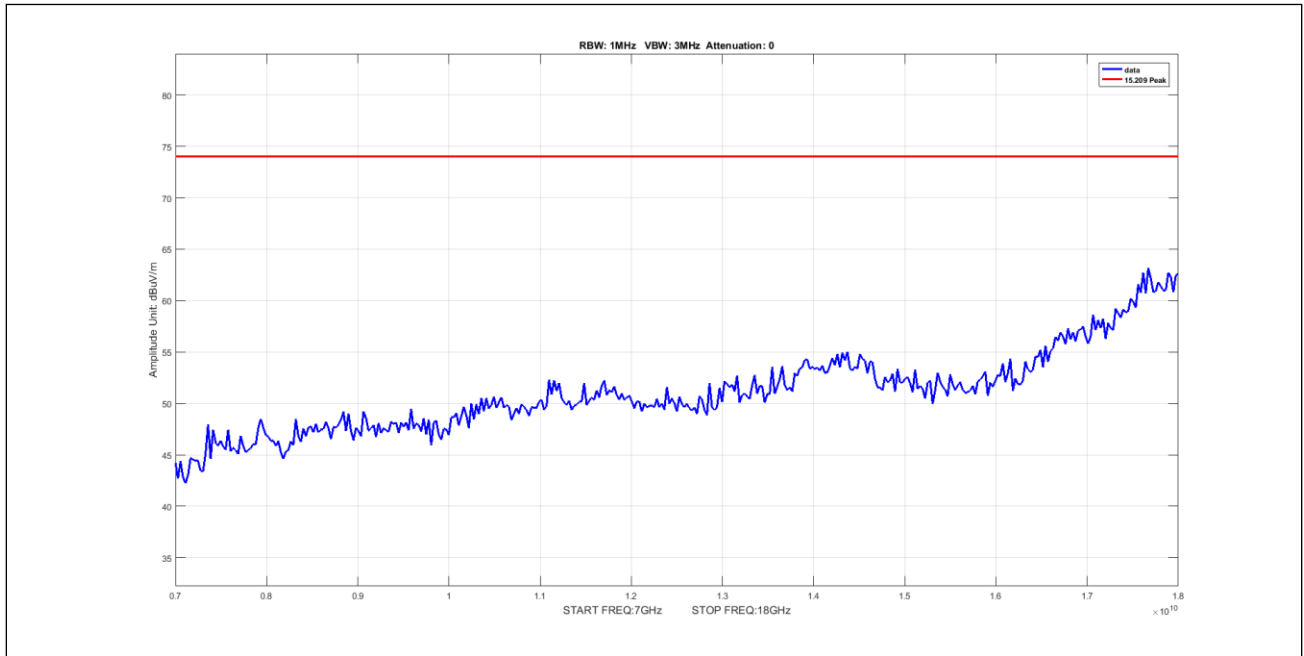




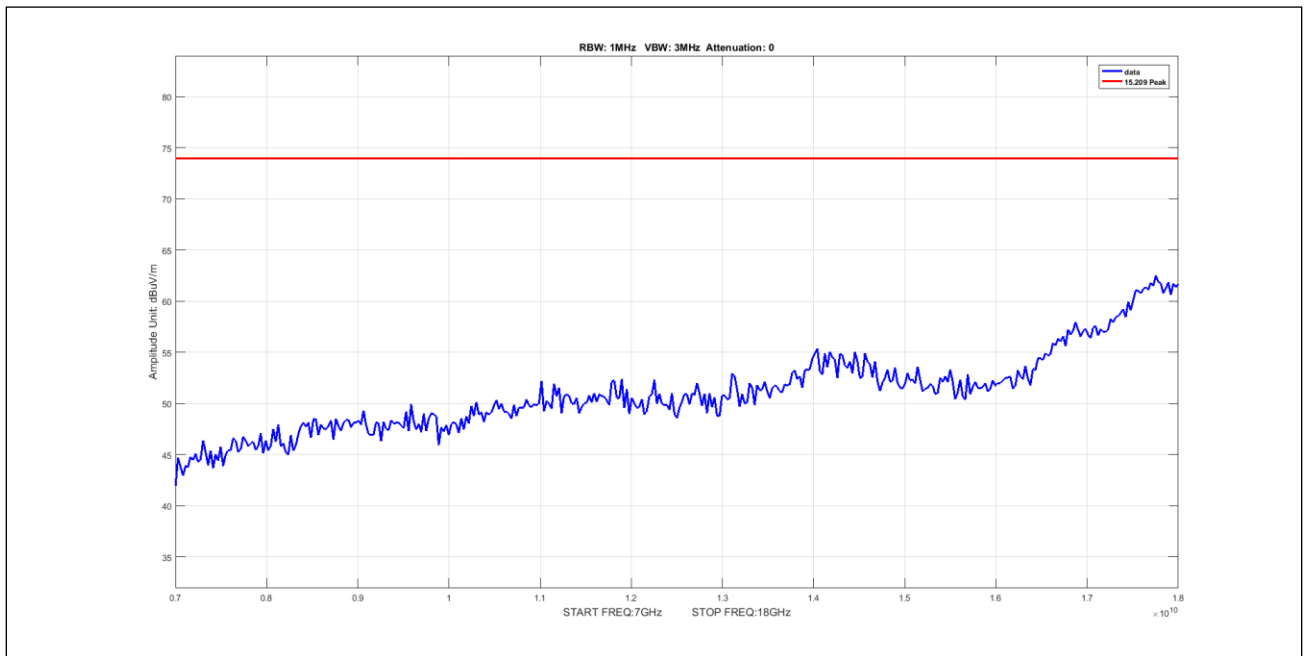
Plot 1024. Undesirable Emissions, 8Omni, Peak, 7-18GHz, 40M, 5270, pow18



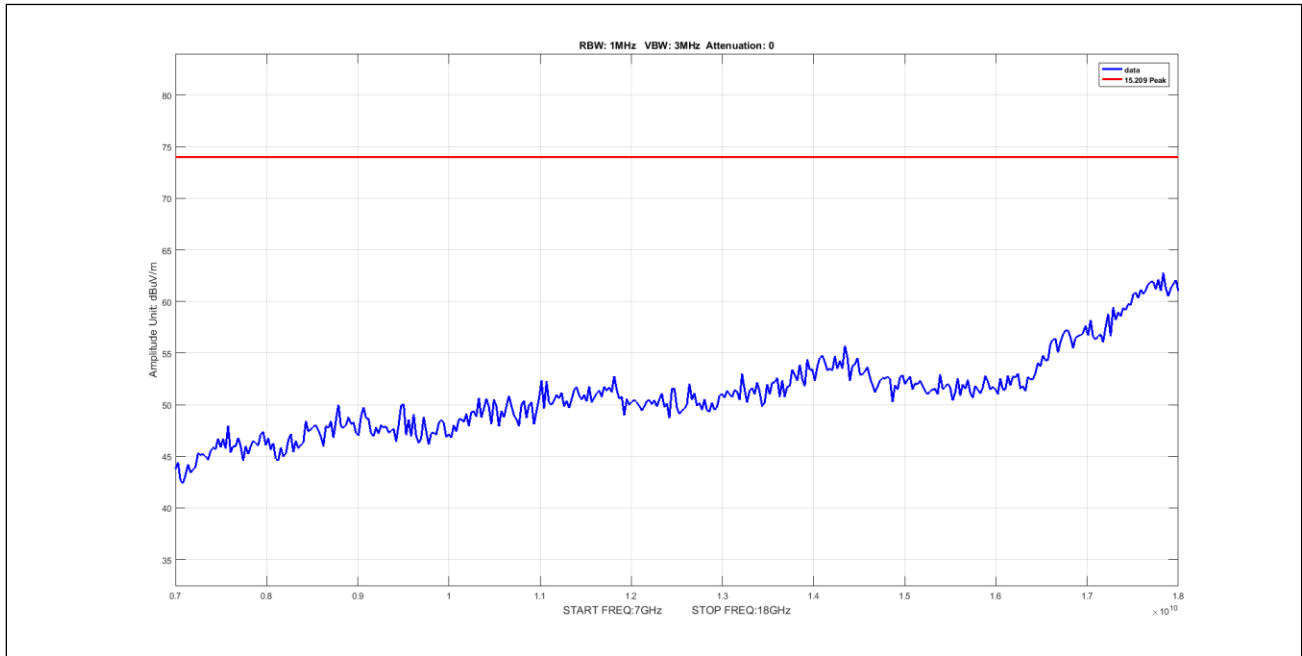
Plot 1025. Undesirable Emissions, 8Omni, Peak, 7-18GHz, 40M, 5300, pow18



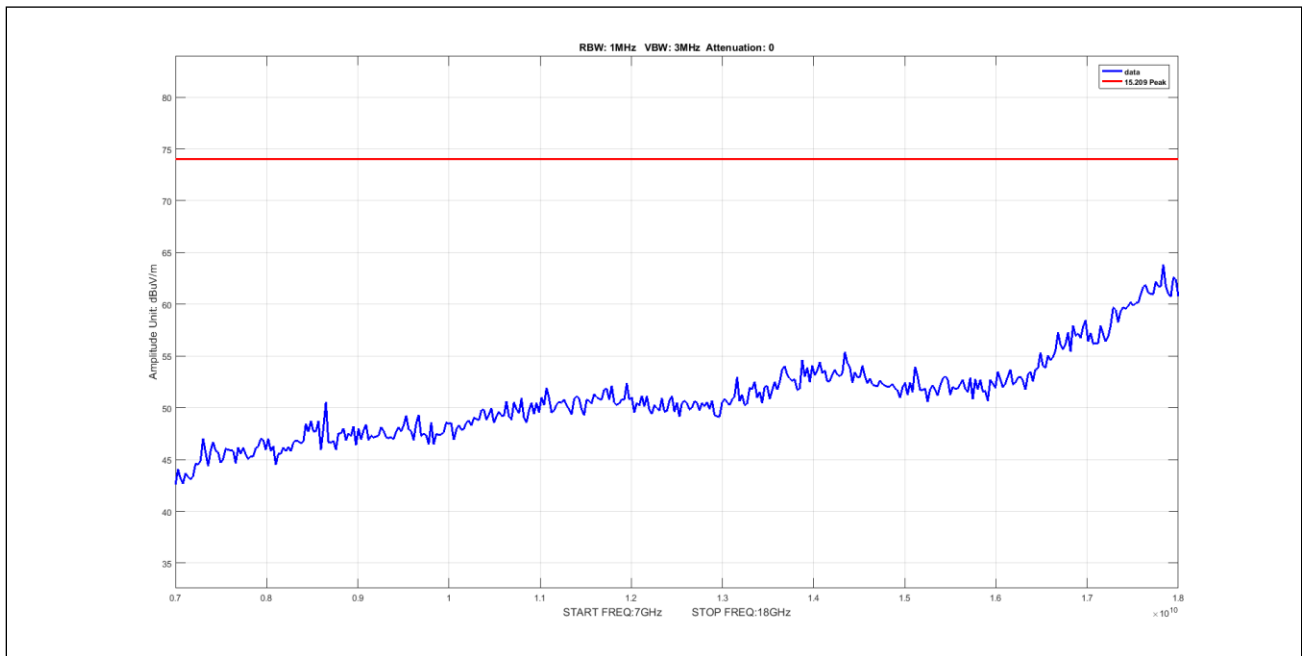
Plot 1026. Undesirable Emissions, 8Omni, Peak, 7-18GHz, 40M, 5330, pow1



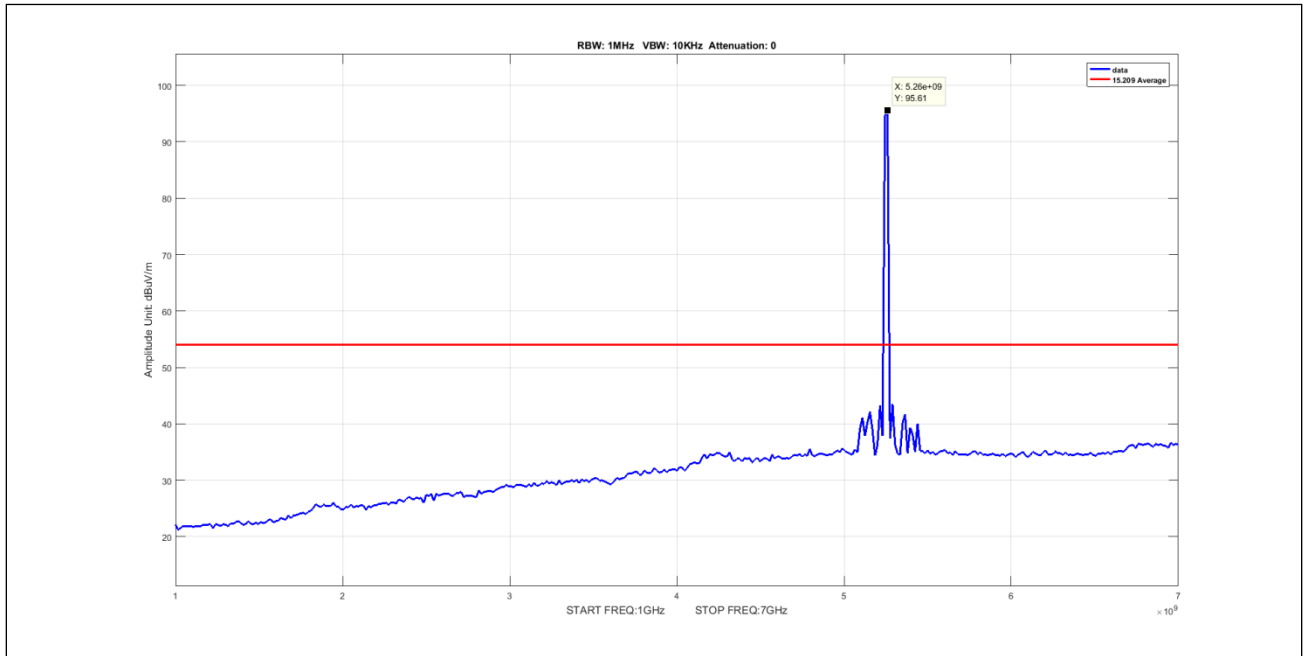
Plot 1027. Undesirable Emissions, 8Omni, Peak, 7-18GHz, 40M, 5490, pow1



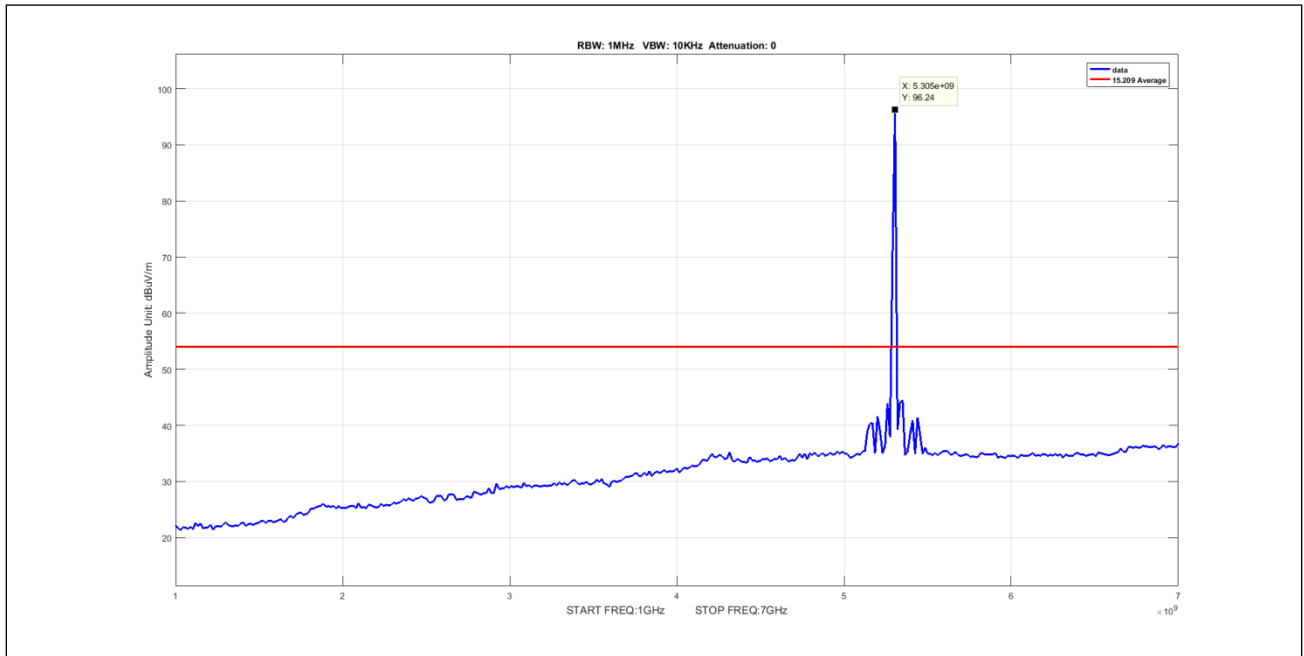
**Plot 1028. Undesirable Emissions, 8Omni, Peak, 7-18GHz, 40M, 5595, pow17**



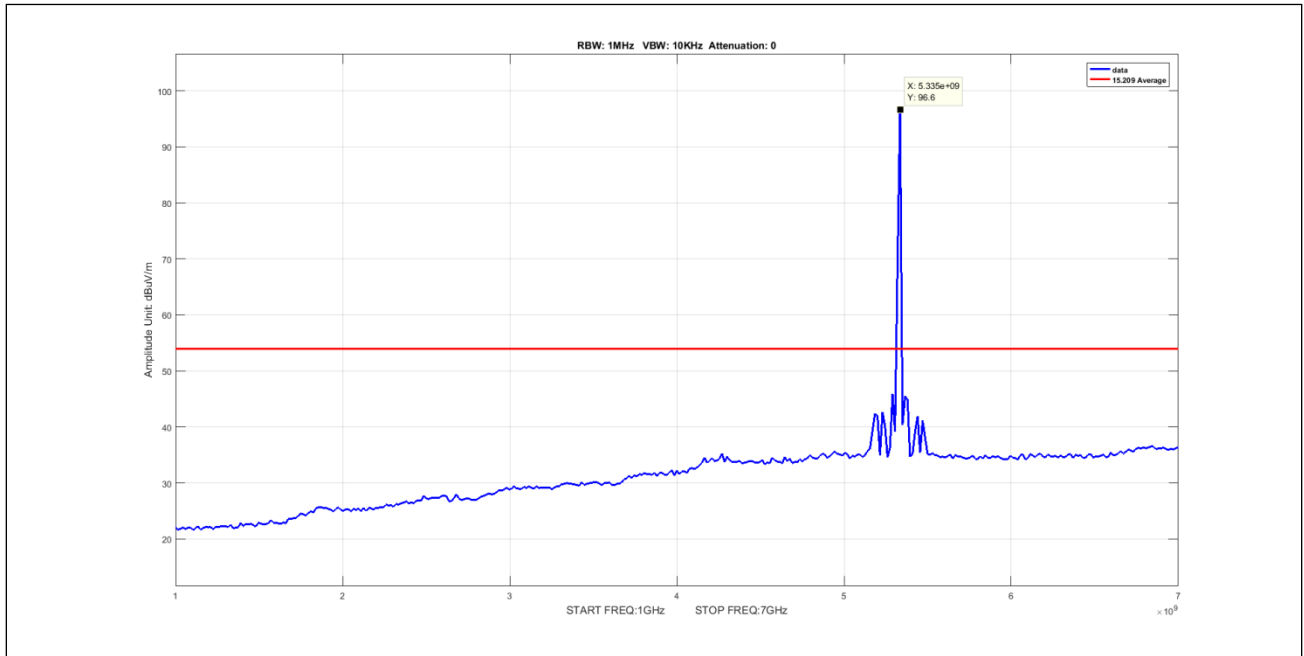
**Plot 1029. Undesirable Emissions, 8Omni, Peak, 7-18GHz, 40M, 5700, pow6**



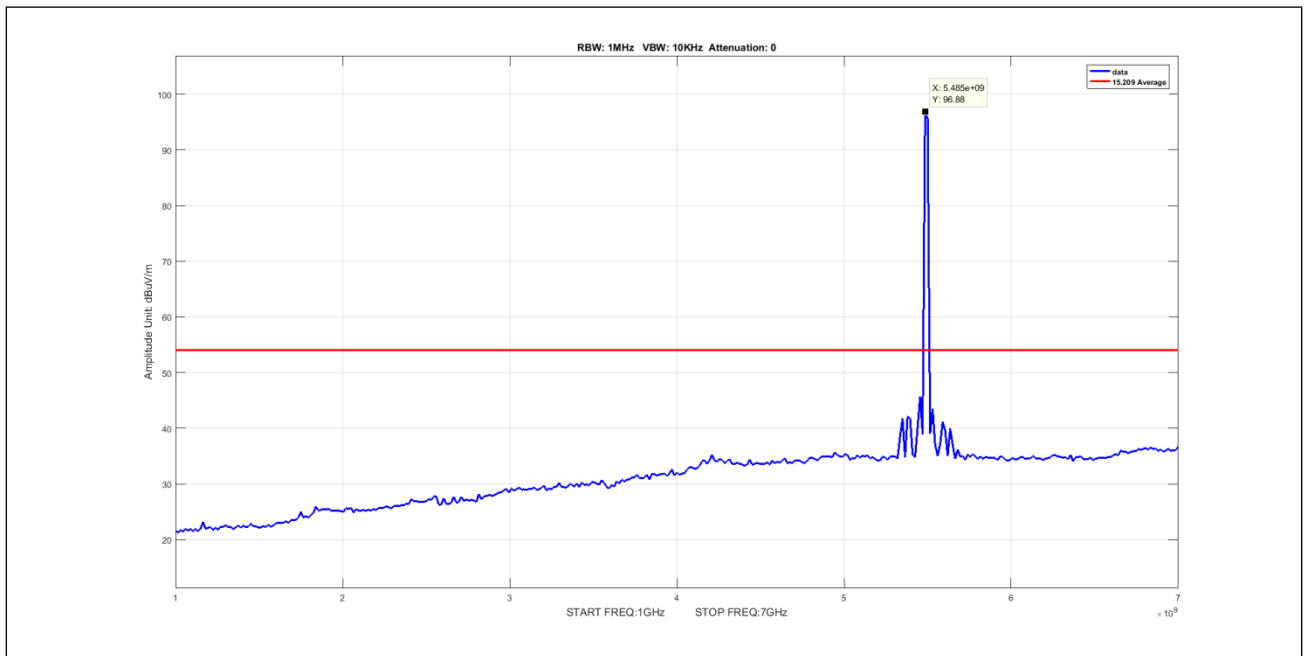
Plot 1030. Undesirable Emissions, 90Sector, Average, 1-7GHz, 5M, 5252.5, pow0



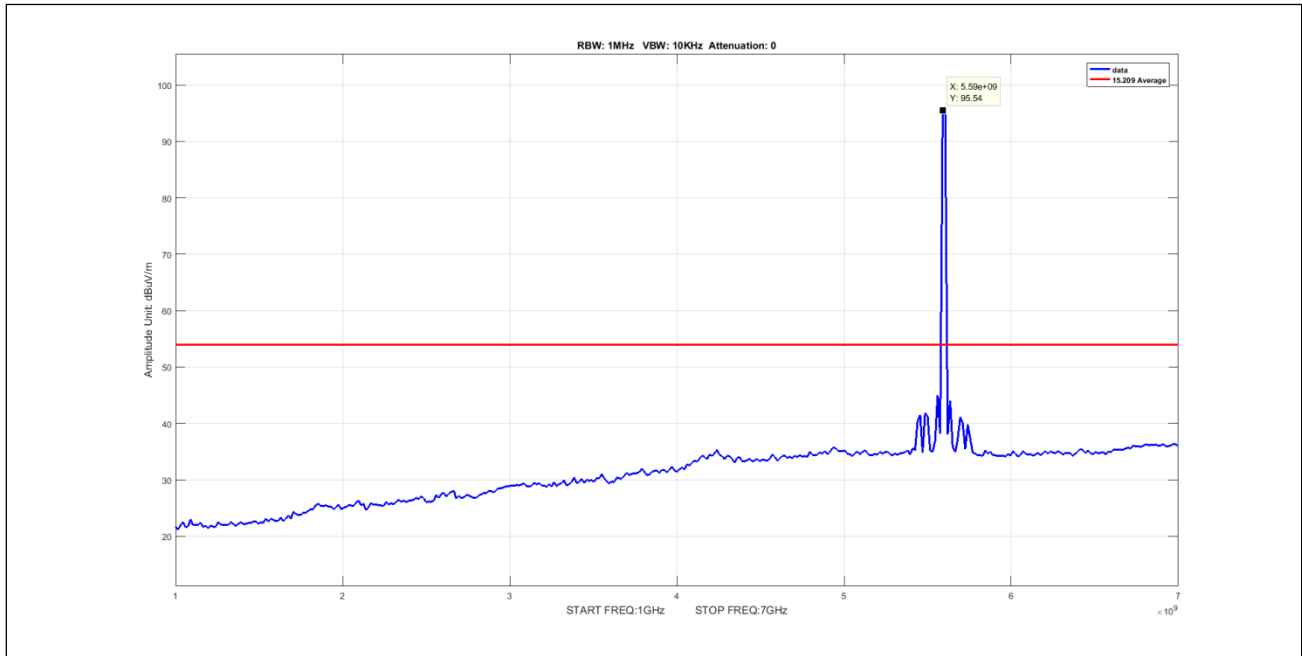
Plot 1031. Undesirable Emissions, 90Sector, Average, 1-7GHz, 5M, 5300, pow0



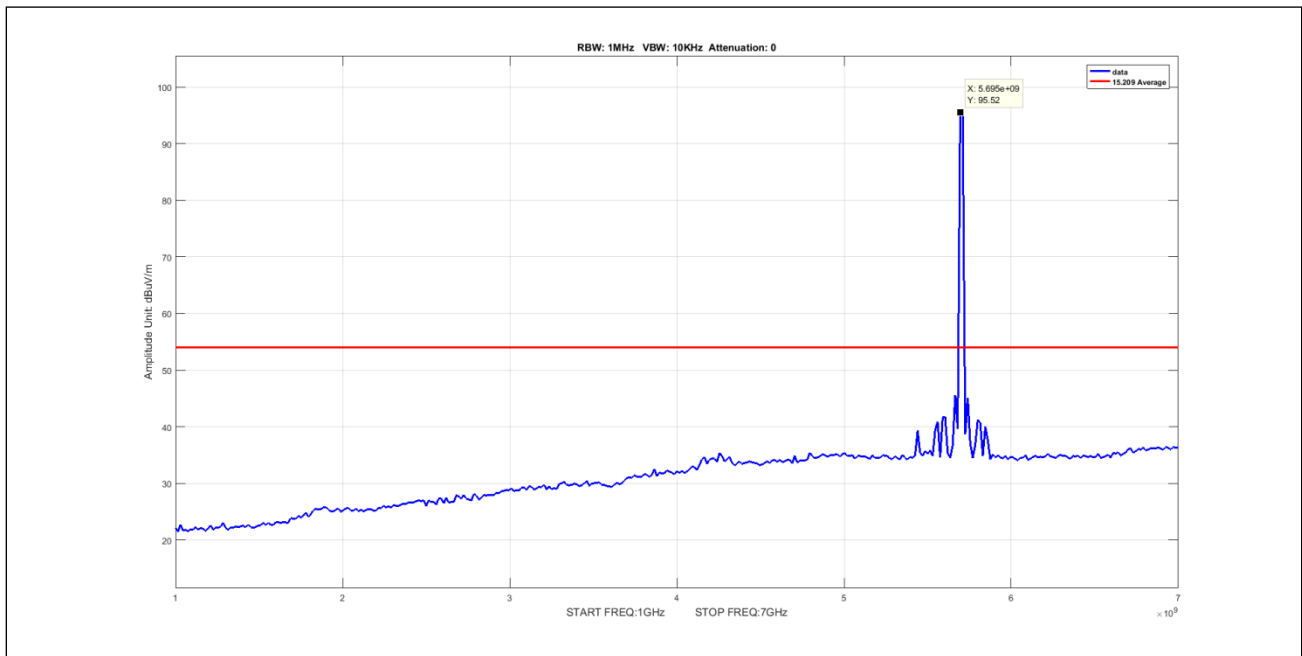
Plot 1032. Undesirable Emissions, 90Sector, Average, 1-7GHz, 5M, 5330, pow1



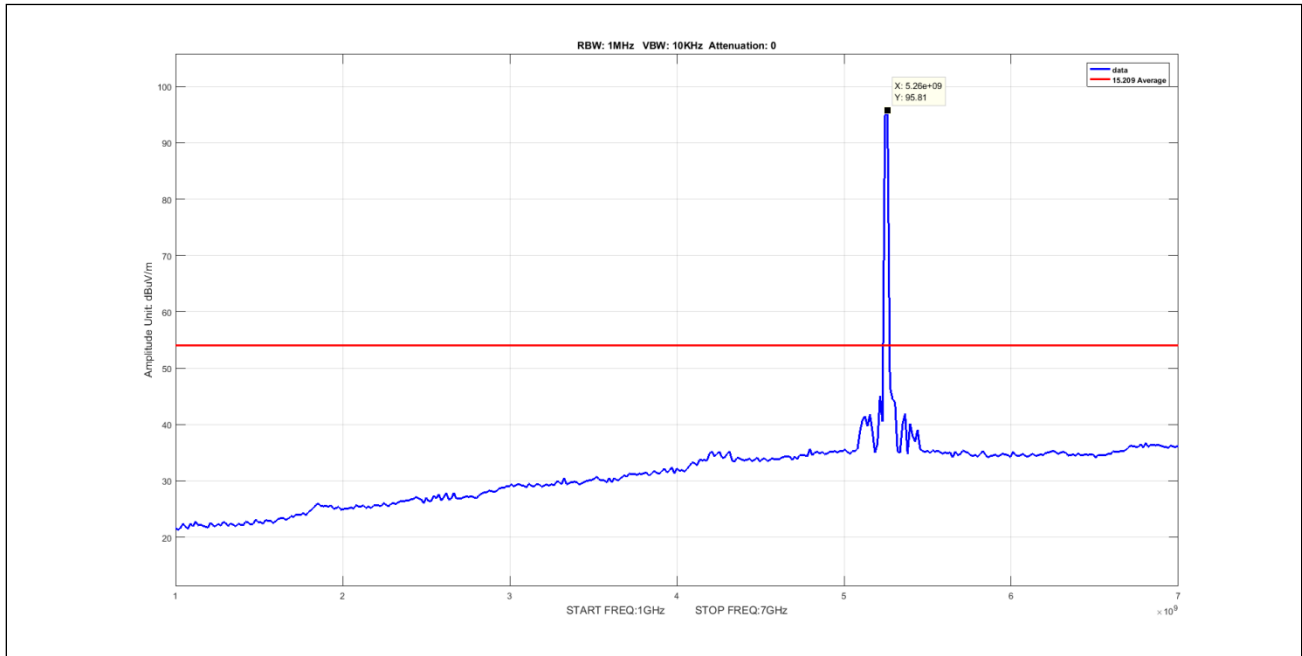
Plot 1033. Undesirable Emissions, 90Sector, Average, 1-7GHz, 5M, 5490, pow0



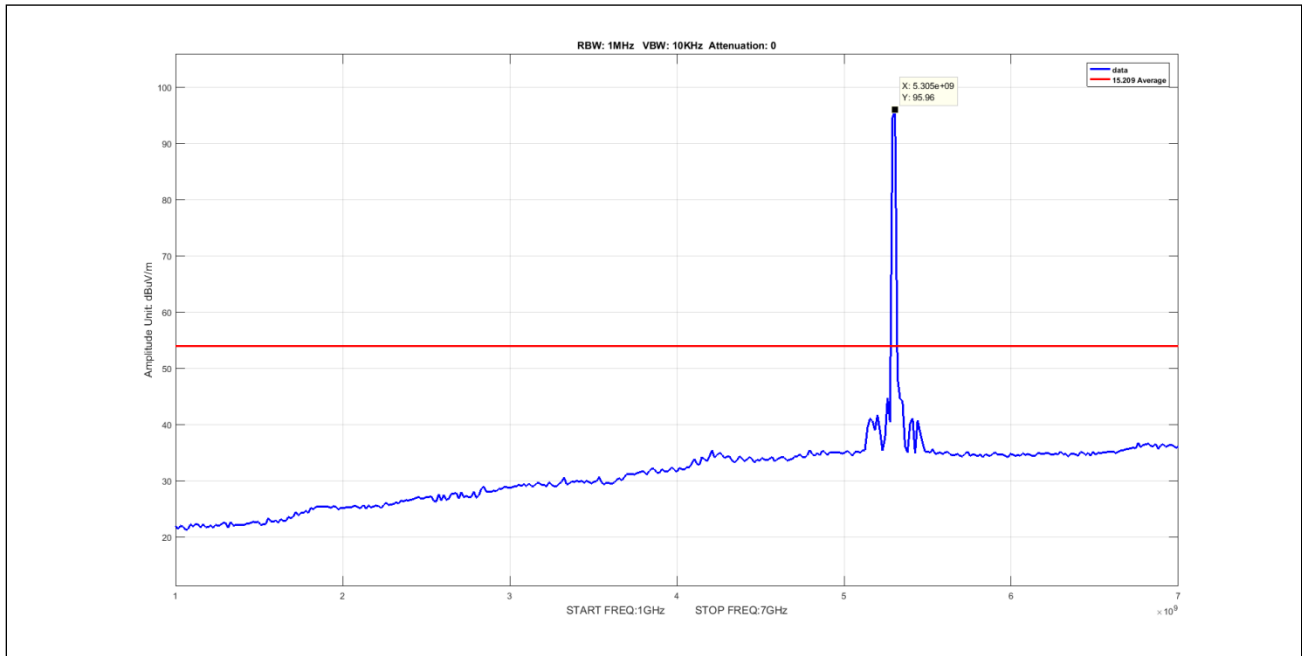
Plot 1034. Undesirable Emissions, 90Sector, Average, 1-7GHz, 5M, 5595, pow0



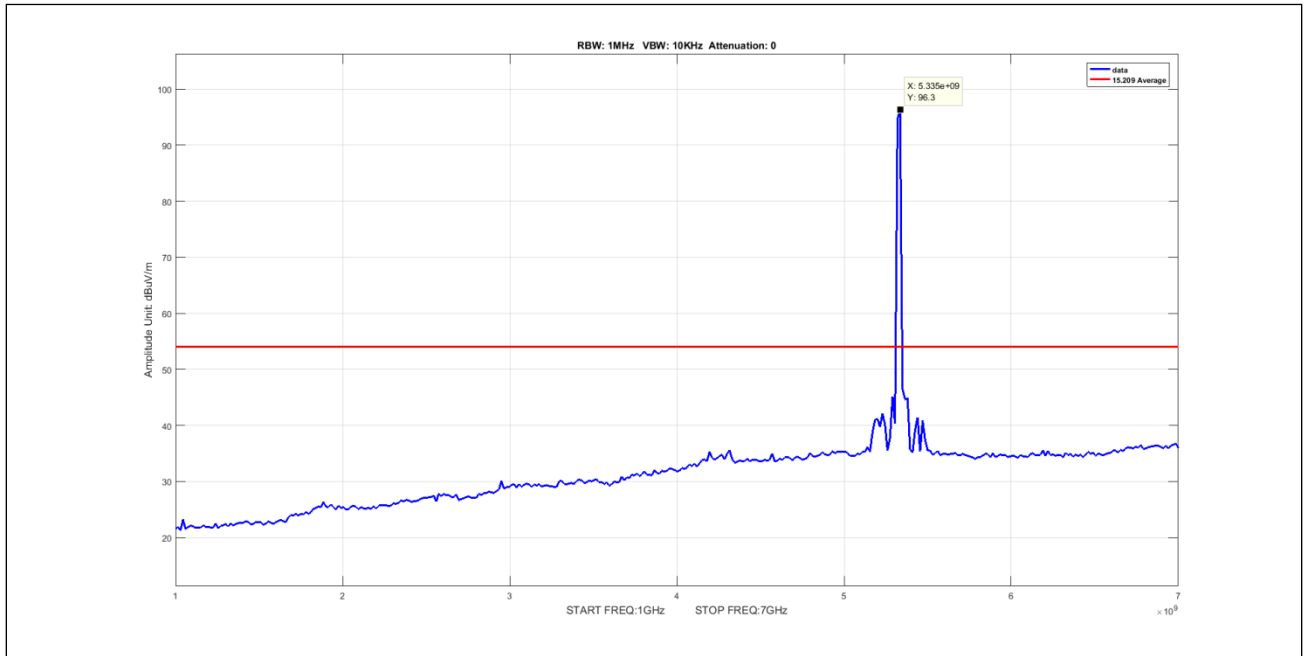
Plot 1035. Undesirable Emissions, 90Sector, Average, 1-7GHz, 5M, 5700, pow0



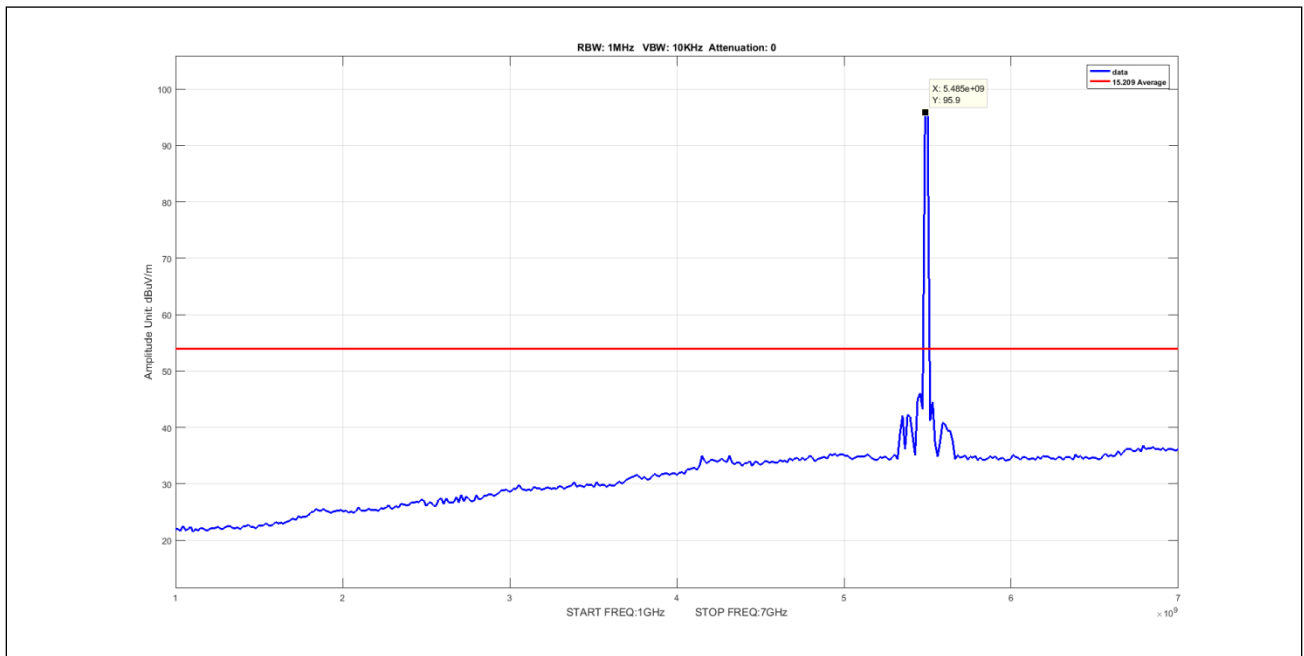
Plot 1036. Undesirable Emissions, 90Sector, Average, 1-7GHz, 10M, 5255, pow3



Plot 1037. Undesirable Emissions, 90Sector, Average, 1-7GHz, 10M, 5300, pow3

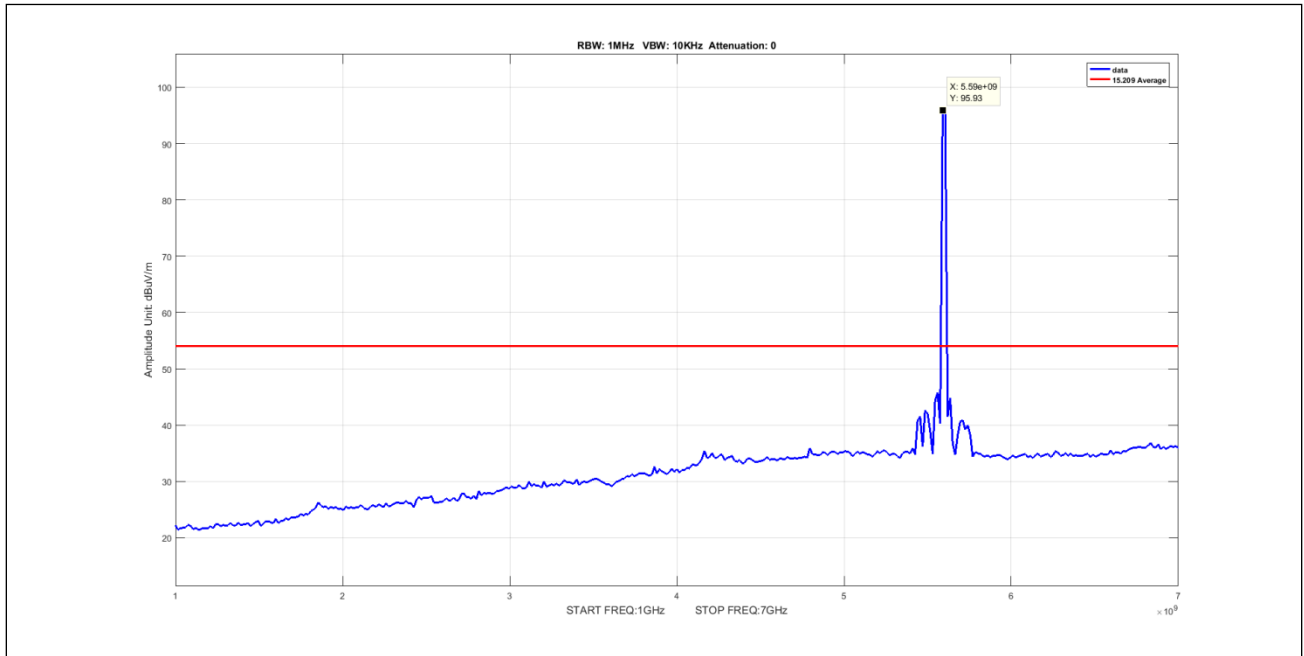


Plot 1038. Undesirable Emissions, 90Sector, Average, 1-7GHz, 10M, 5330, pow3

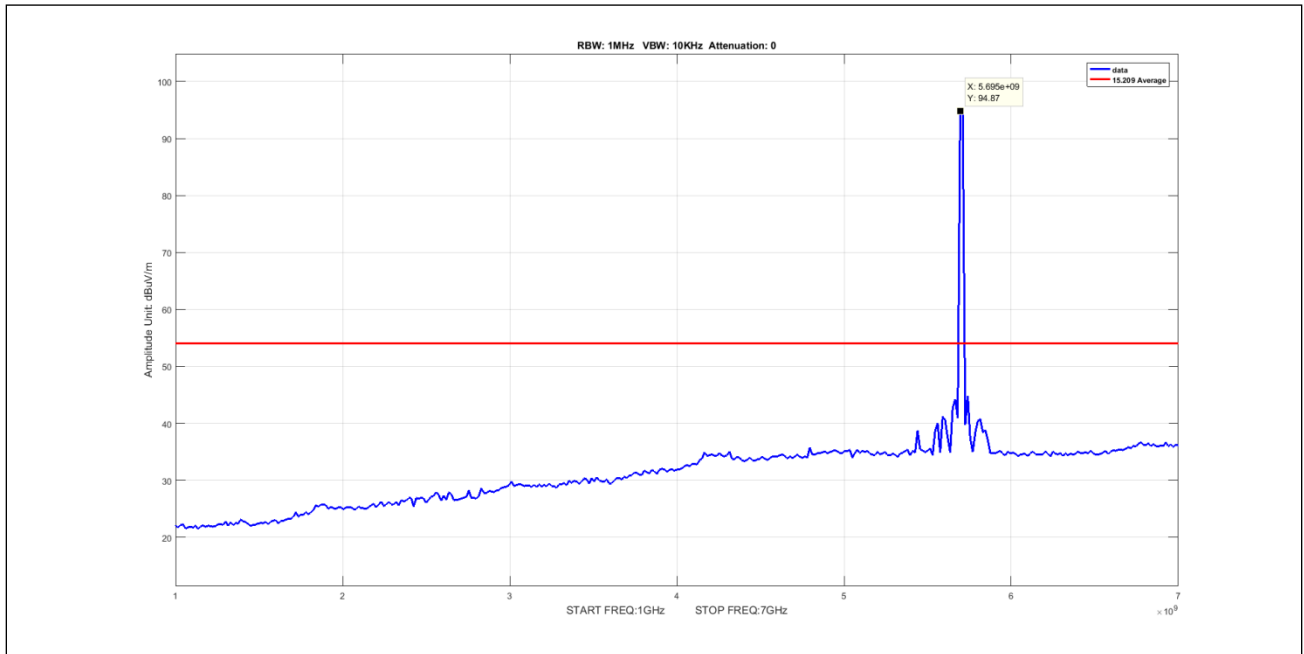


Plot 1039. Undesirable Emissions, 90Sector, Average, 1-7GHz, 10M, 5490, pow3

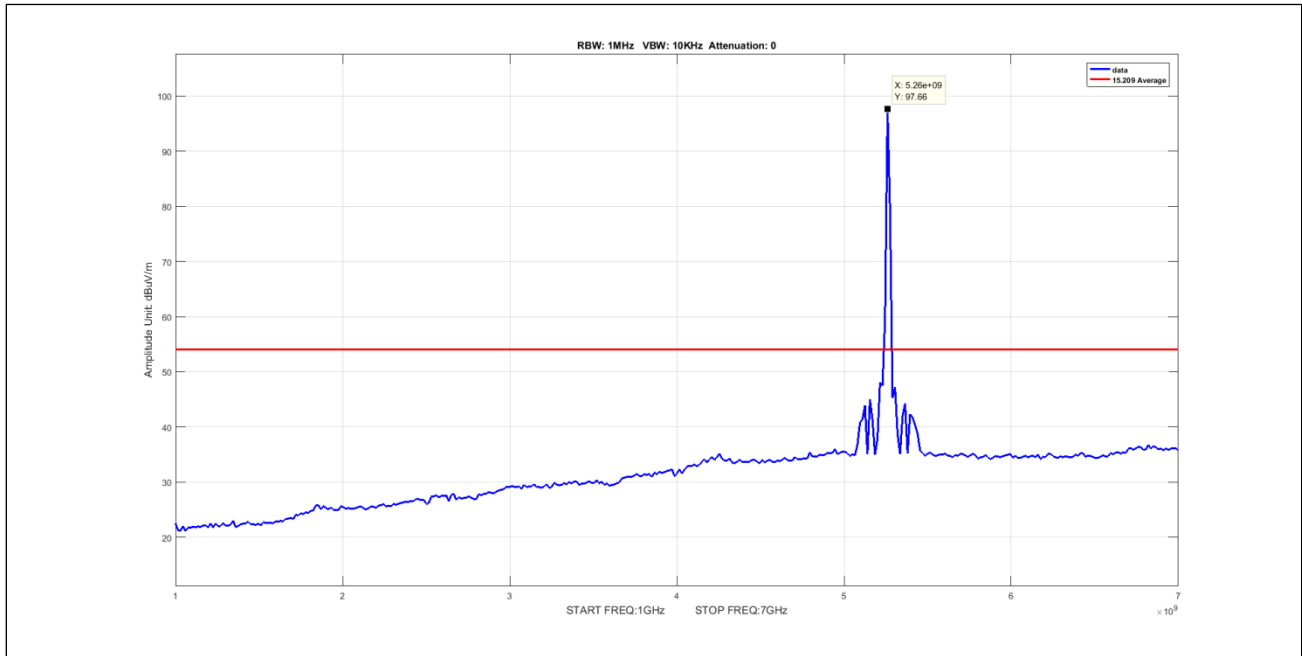




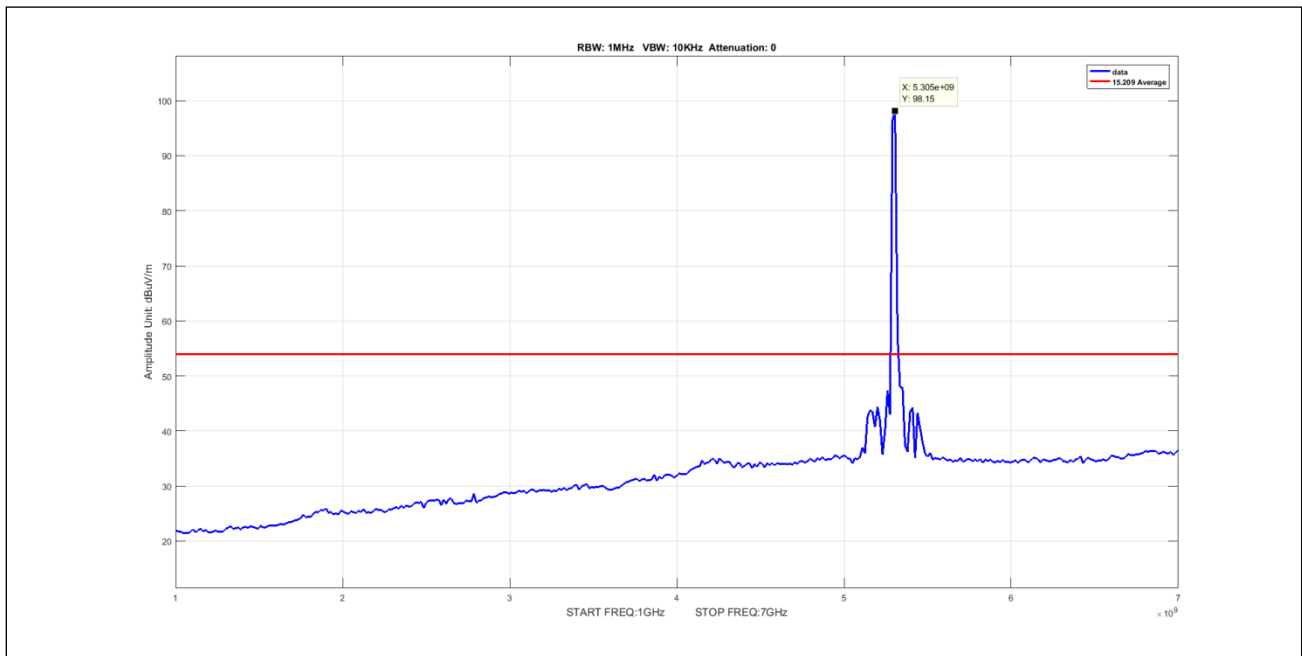
Plot 1040. Undesirable Emissions, 90Sector, Average, 1-7GHz, 10M, 5595, pow3



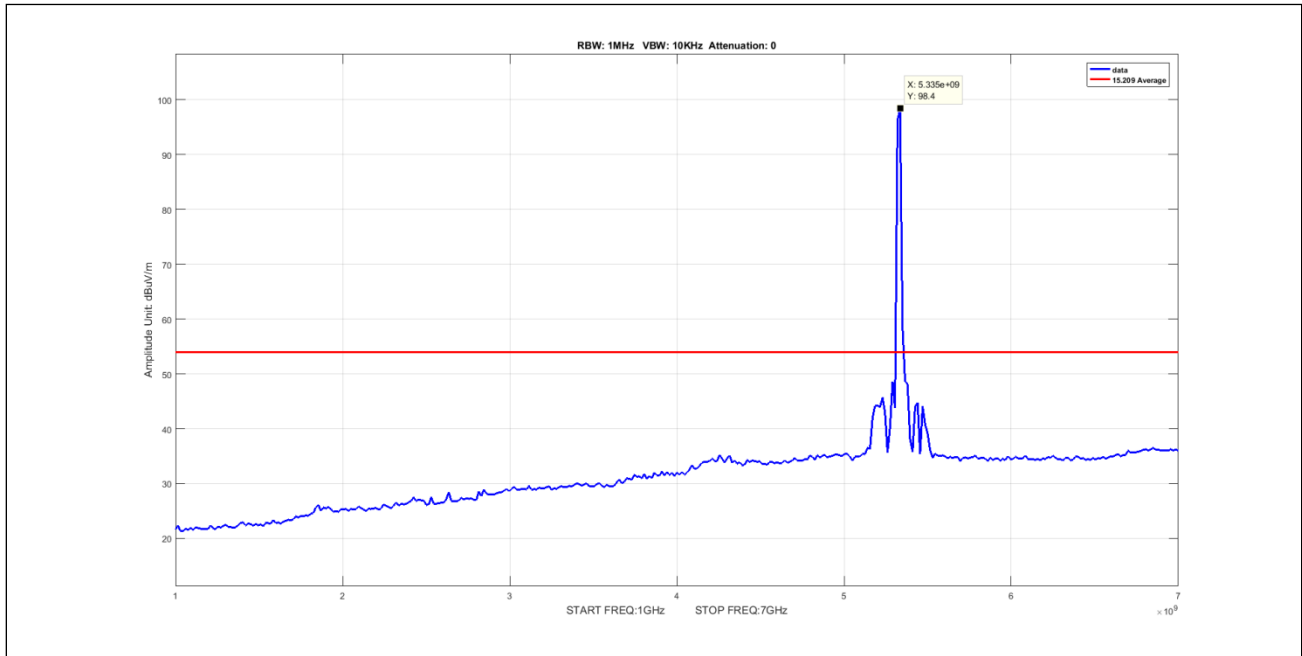
Plot 1041. Undesirable Emissions, 90Sector, Average, 1-7GHz, 10M, 5700, pow2



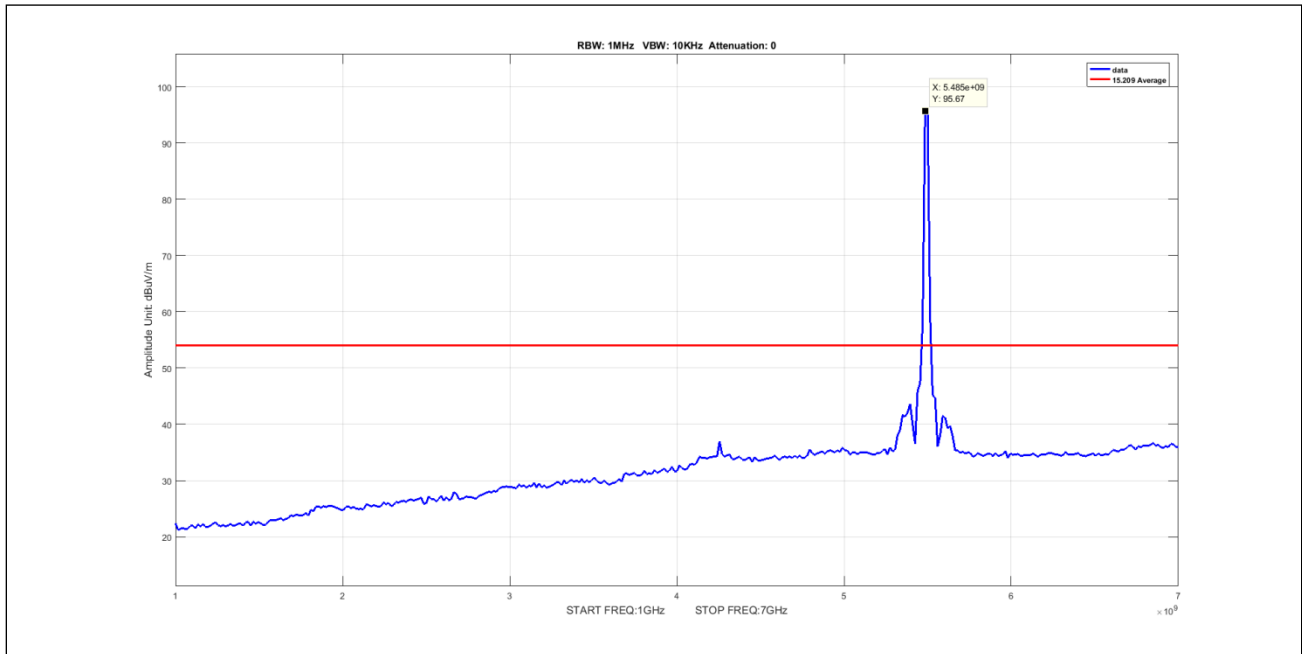
Plot 1042. Undesirable Emissions, 90Sector, Average, 1-7GHz, 20M, 5260, pow6



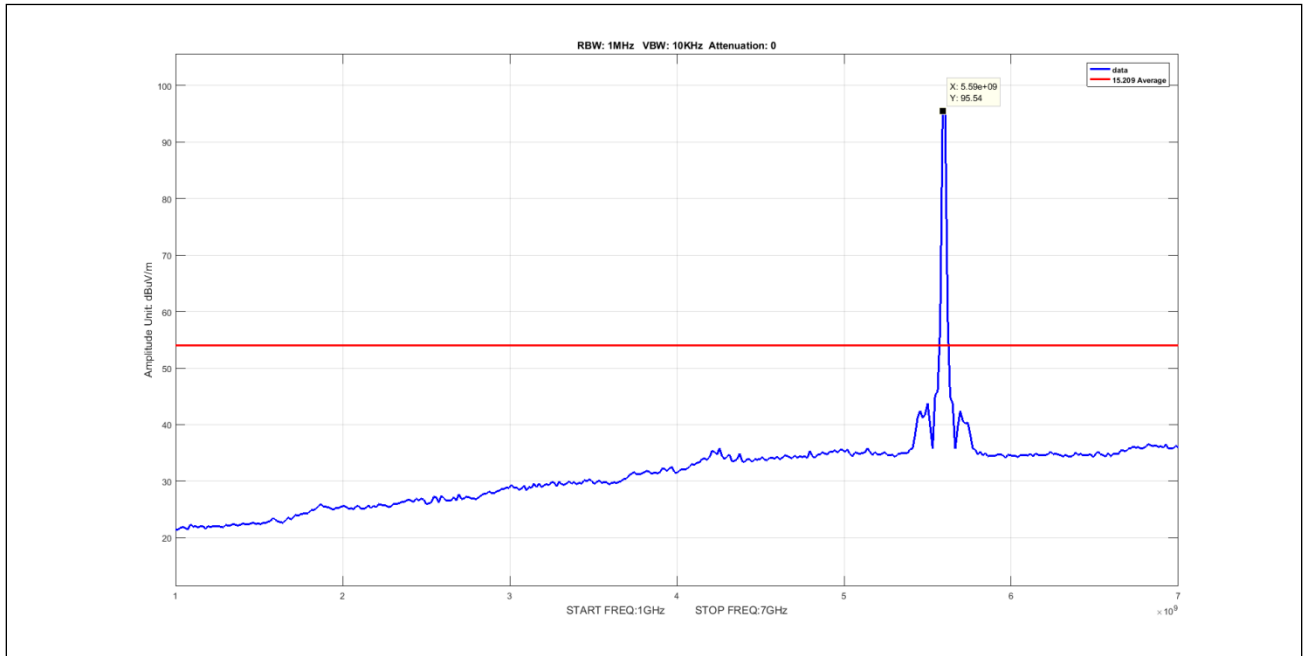
Plot 1043. Undesirable Emissions, 90Sector, Average, 1-7GHz, 20M, 5300, pow6



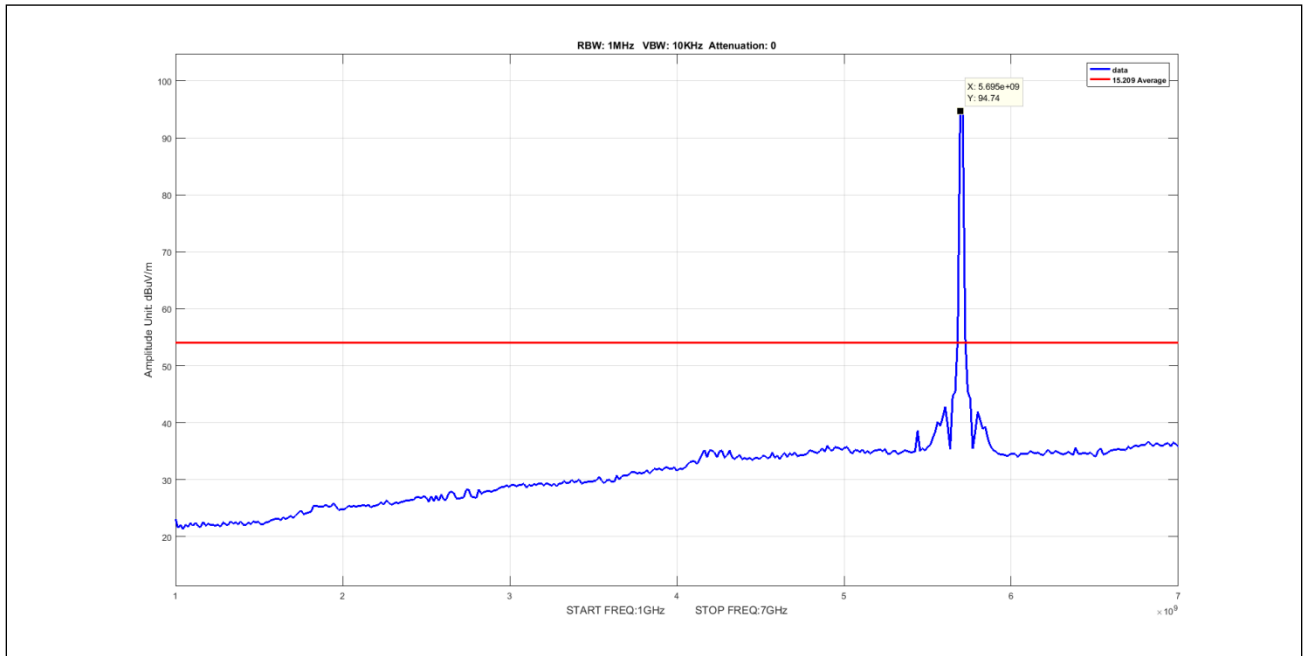
Plot 1044. Undesirable Emissions, 90Sector, Average, 1-7GHz, 20M, 5330, pow7



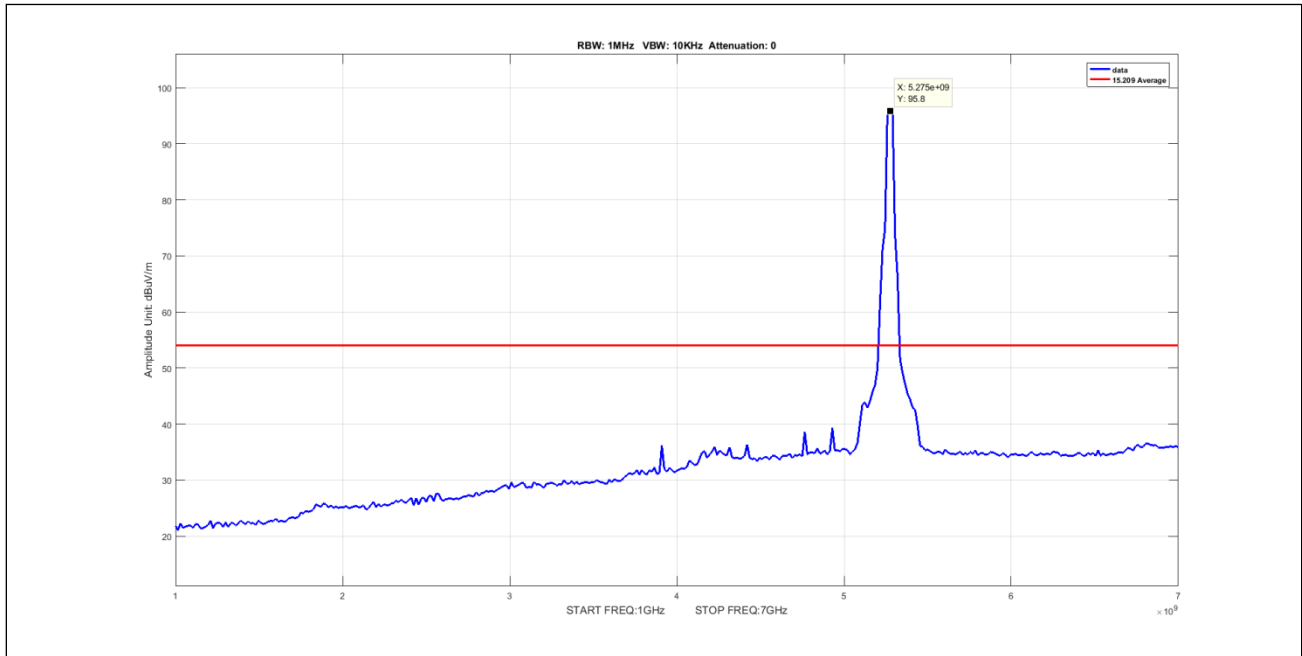
Plot 1045. Undesirable Emissions, 90Sector, Average, 1-7GHz, 20M, 5490, pow6



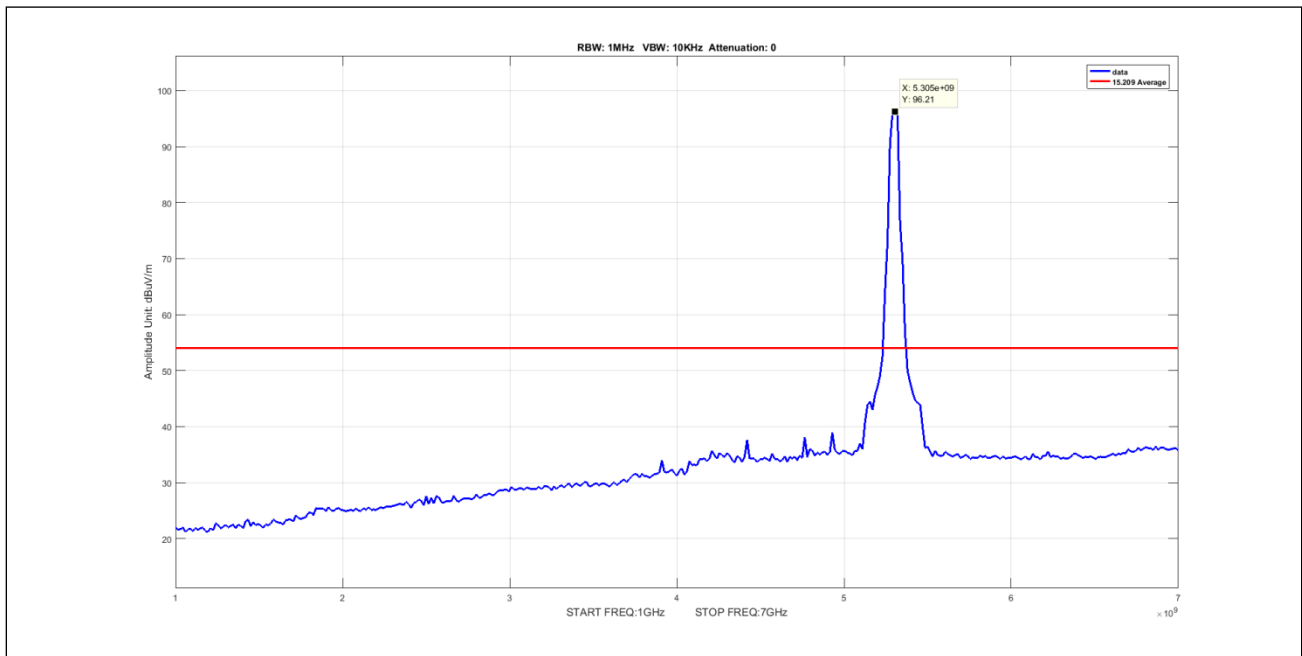
Plot 1046. Undesirable Emissions, 90Sector, Average, 1-7GHz, 20M, 5595, pow6



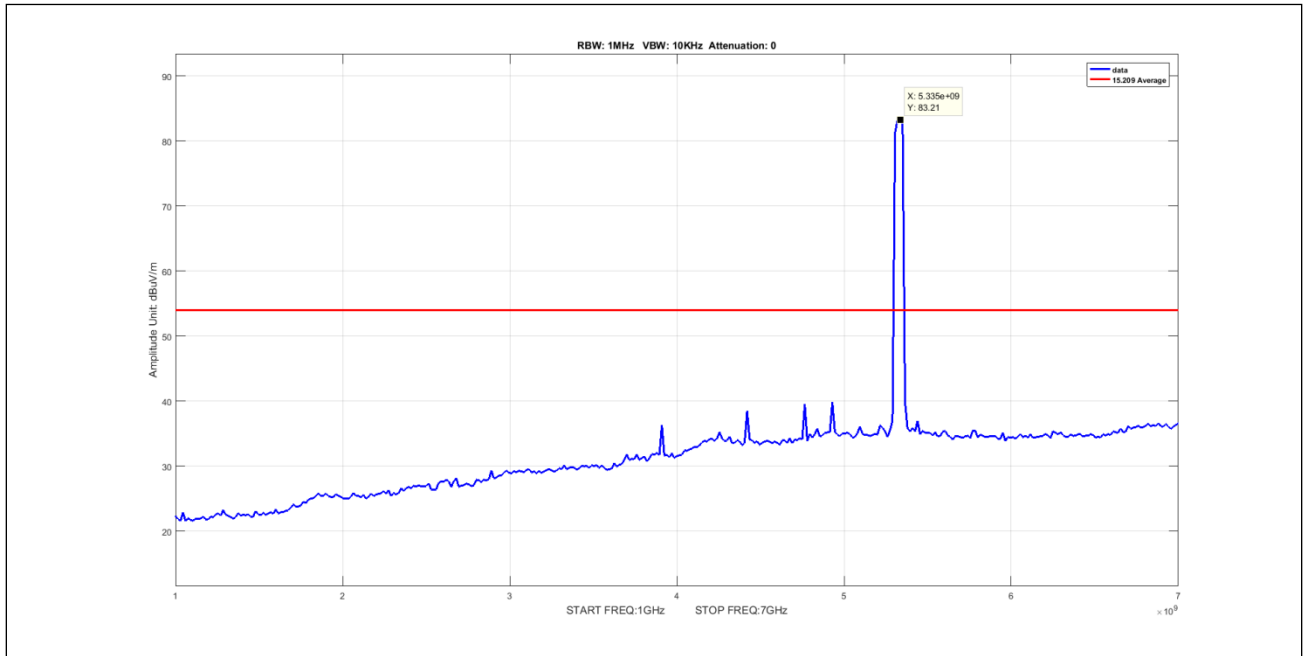
Plot 1047. Undesirable Emissions, 90Sector, Average, 1-7GHz, 20M, 5700, pow5



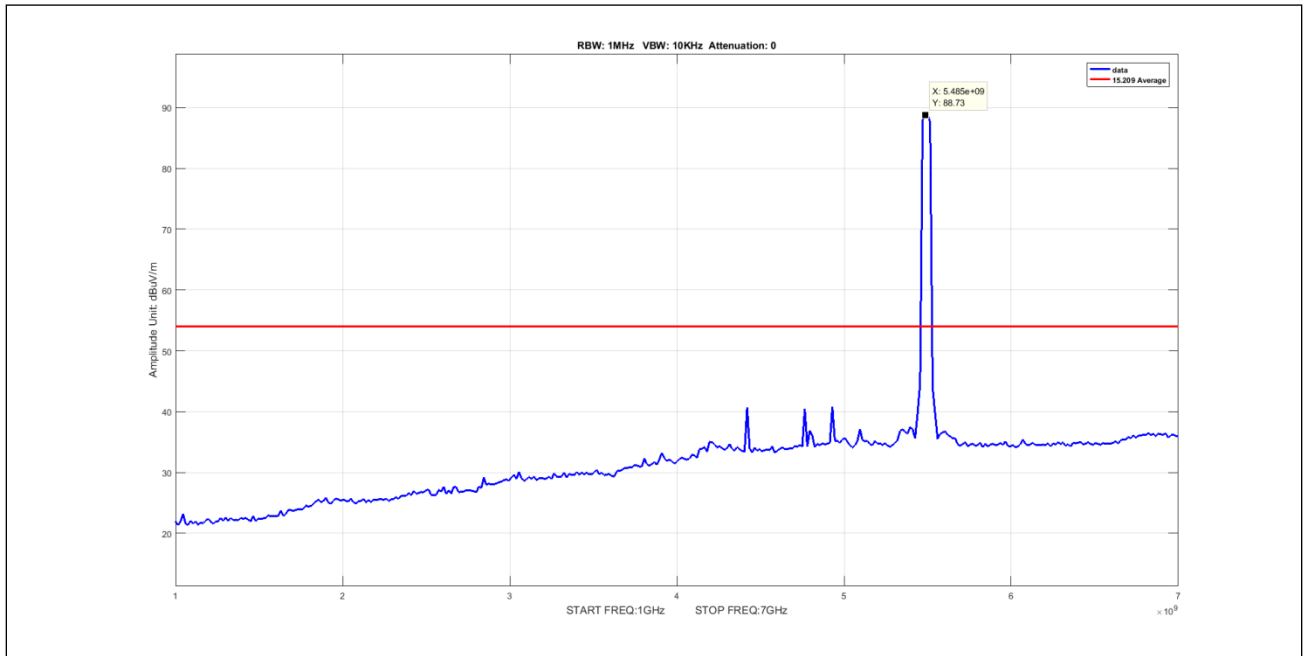
**Plot 1048. Undesirable Emissions, 90Sector, Average, 1-7GHz, 40M, 5270, pow11**



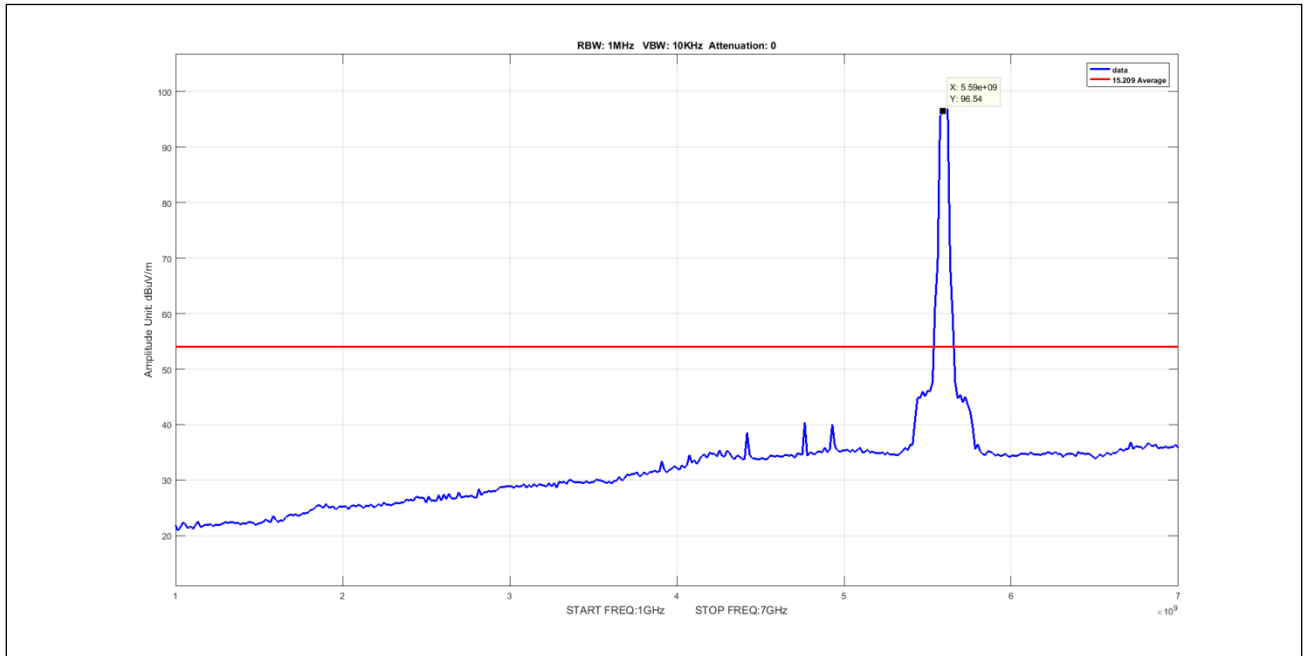
**Plot 1049. Undesirable Emissions, 90Sector, Average, 1-7GHz, 40M, 5300, pow12**



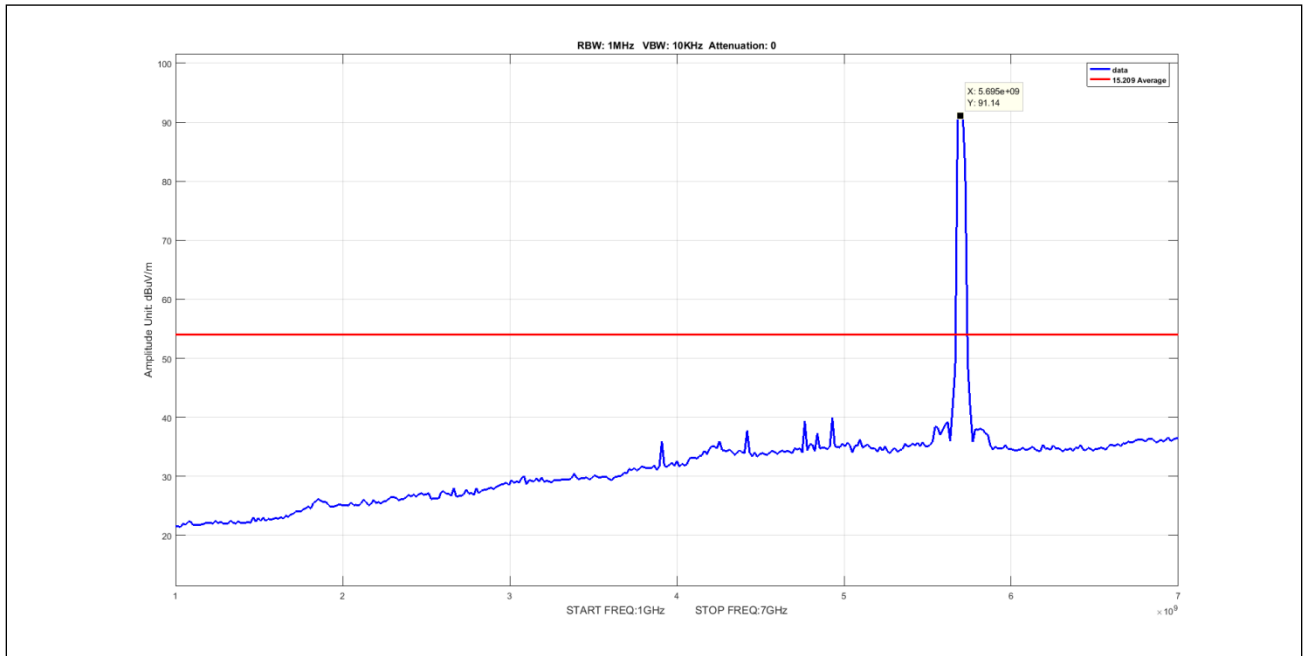
**Plot 1050. Undesirable Emissions, 90Sector, Average, 1-7GHz, 40M, 5329, pow-5**



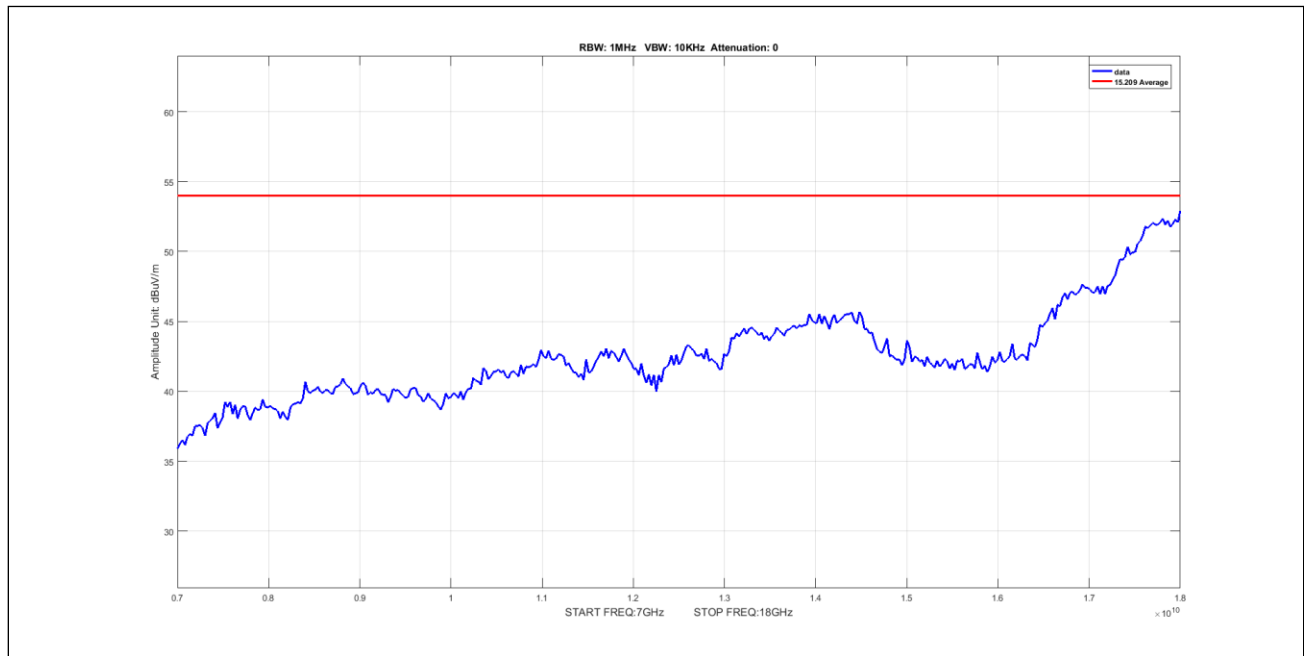
**Plot 1051. Undesirable Emissions, 90Sector, Average, 1-7GHz, 40M, 5490, pow0**



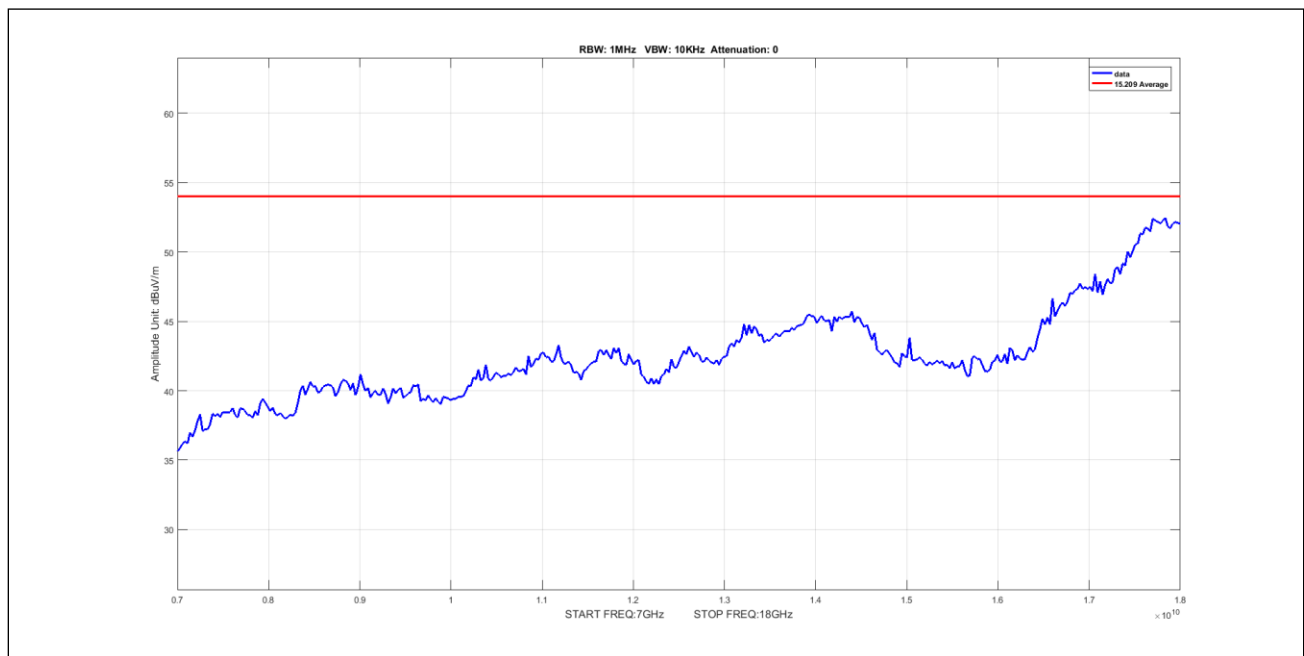
**Plot 1052. Undesirable Emissions, 90Sector, Average, 1-7GHz, 40M, 5595, pow11**



**Plot 1053. Undesirable Emissions, 90Sector, Average, 1-7GHz, 40M, 5700, pow3**

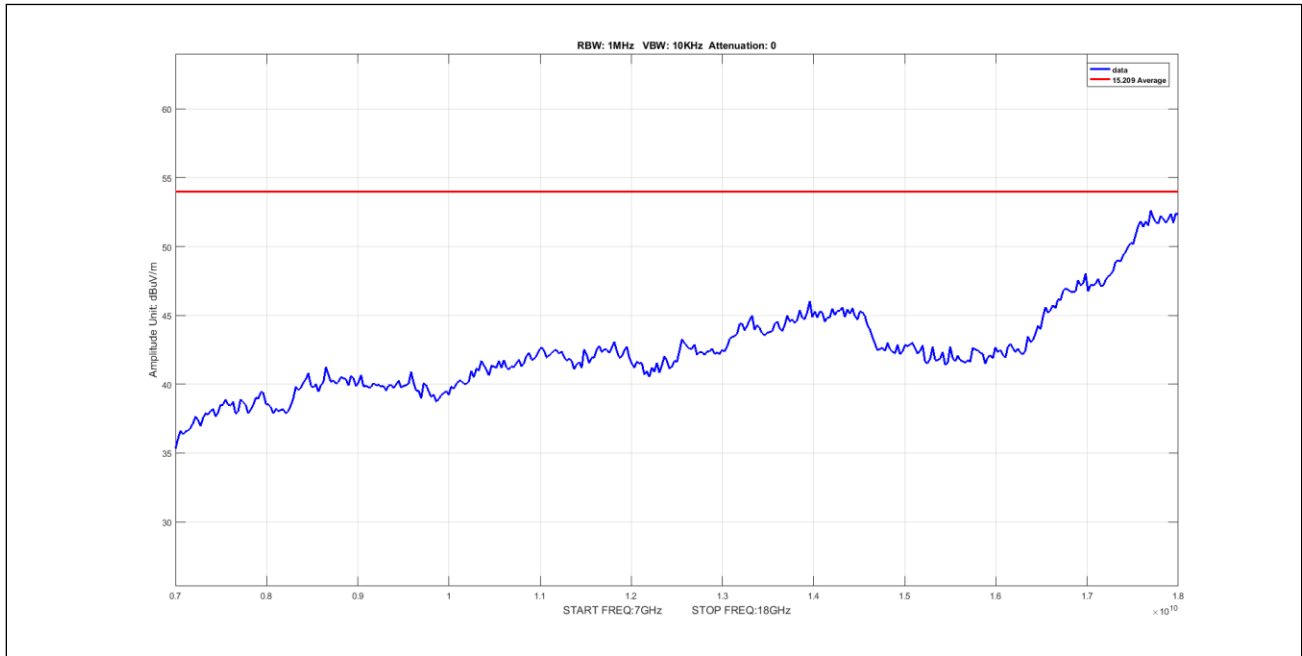


**Plot 1054. Undesirable Emissions, 90Sector, Average, 7-18GHz, 5M, 5252.5, pow0**

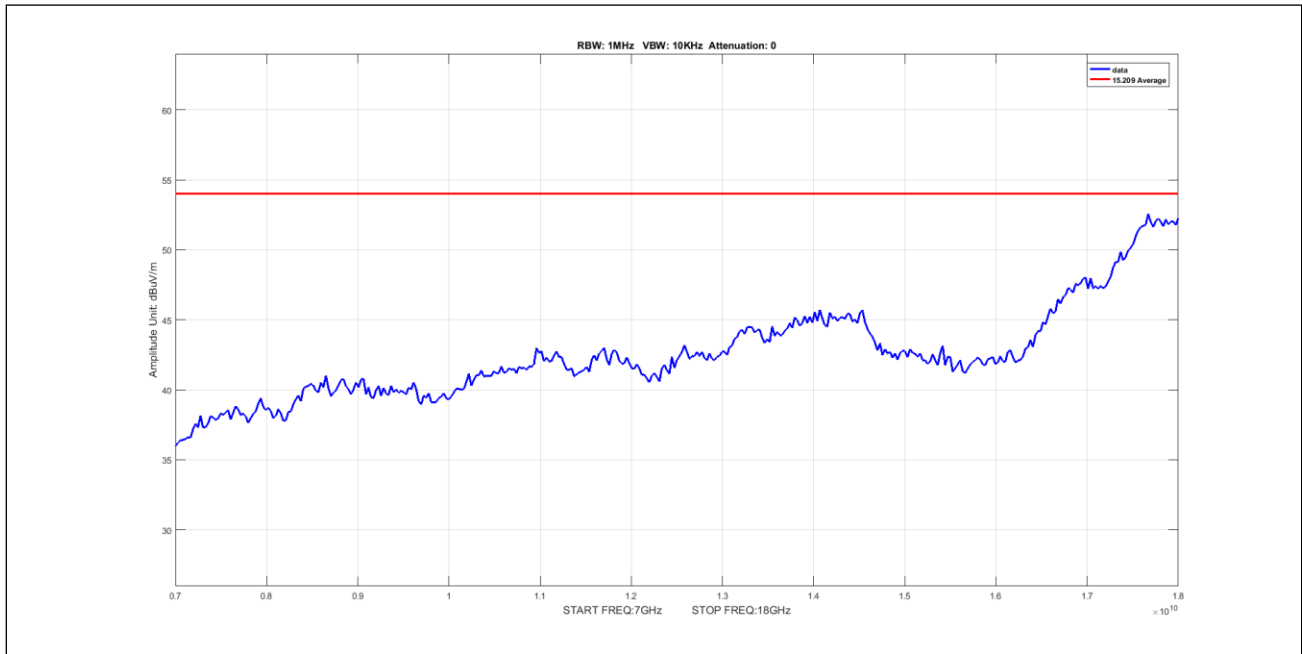


**Plot 1055. Undesirable Emissions, 90Sector, Average, 7-18GHz, 5M, 5300, pow0**

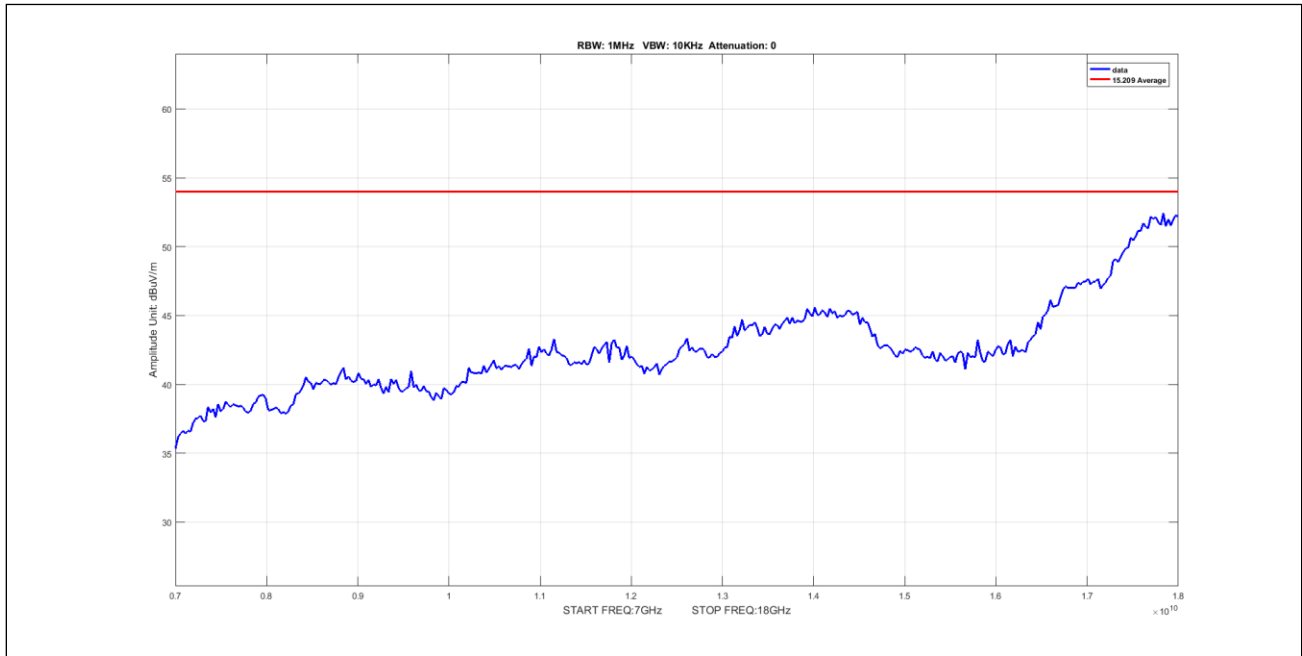




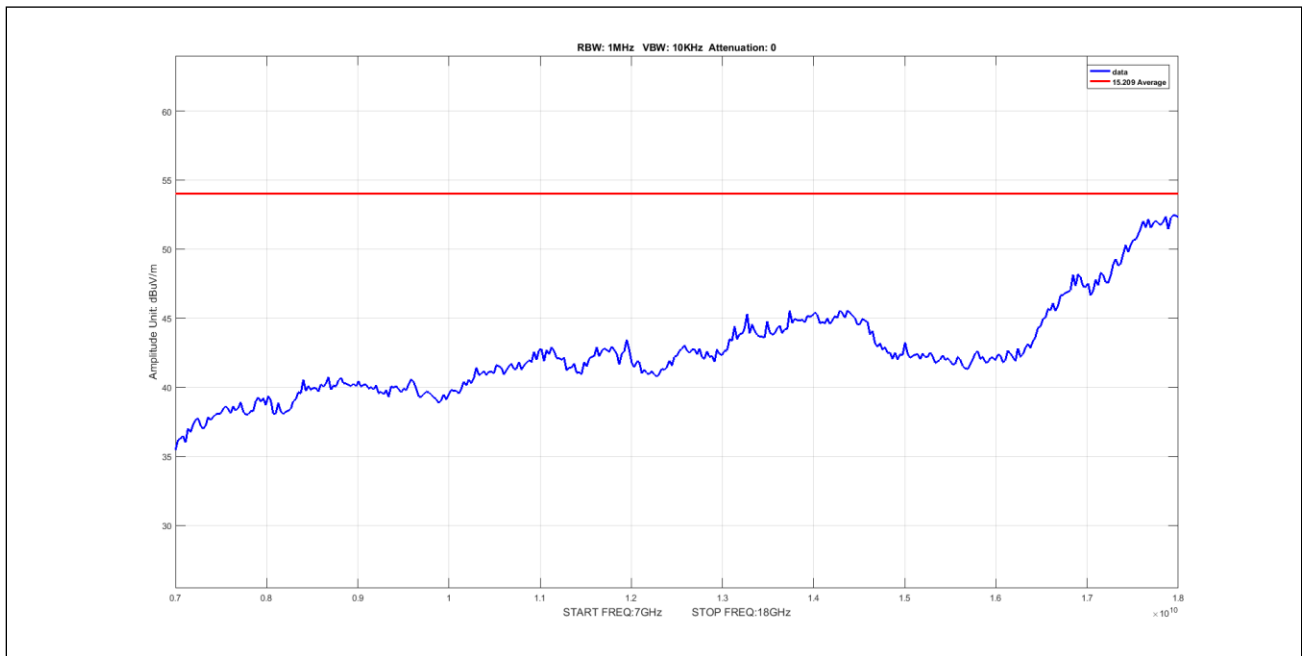
Plot 1056. Undesirable Emissions, 90Sector, Average, 7-18GHz, 5M, 5330, pow1



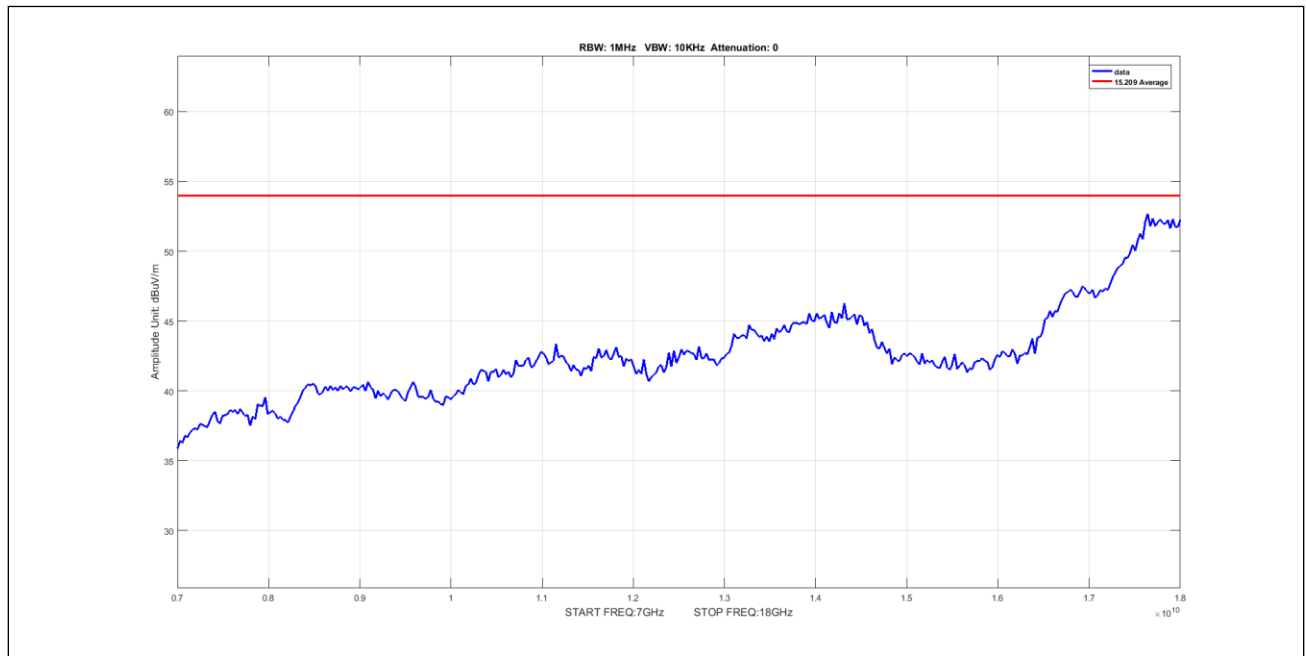
Plot 1057. Undesirable Emissions, 90Sector, Average, 7-18GHz, 5M, 5490, pow0



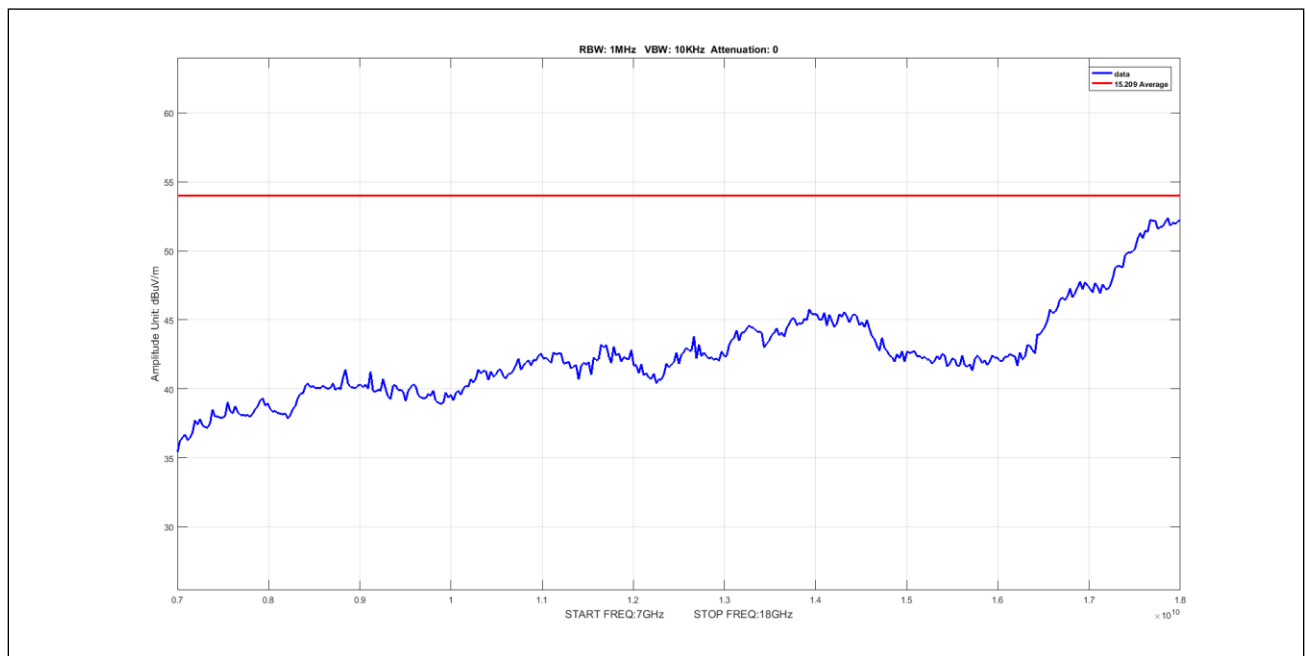
Plot 1058. Undesirable Emissions, 90Sector, Average, 7-18GHz, 5M, 5595, pow0



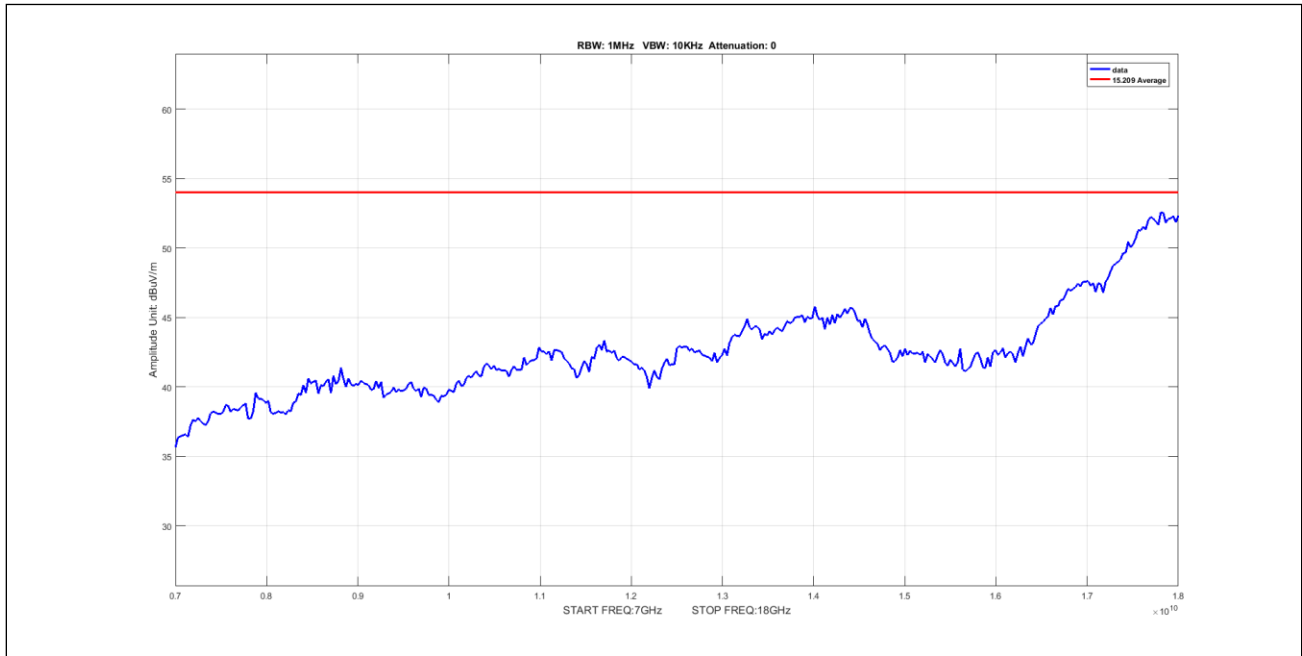
Plot 1059. Undesirable Emissions, 90Sector, Average, 7-18GHz, 5M, 5700, pow0



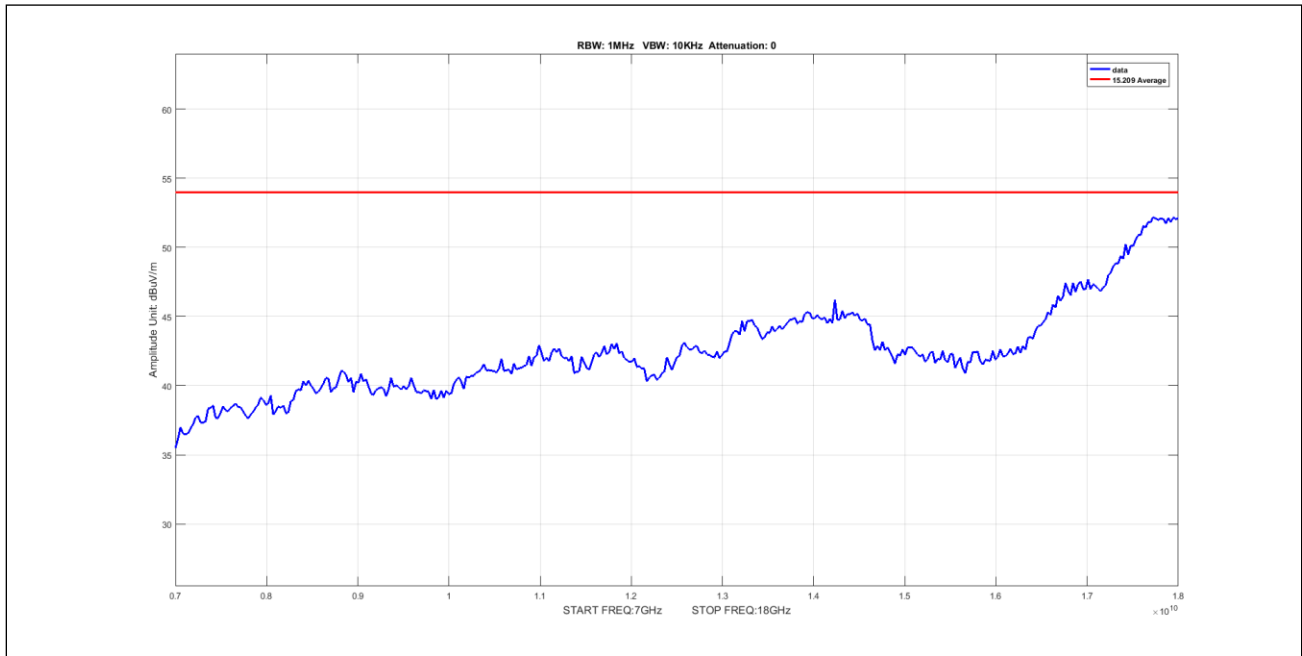
**Plot 1060. Undesirable Emissions, 90Sector, Average, 7-18GHz, 10M, 5255, pow3**



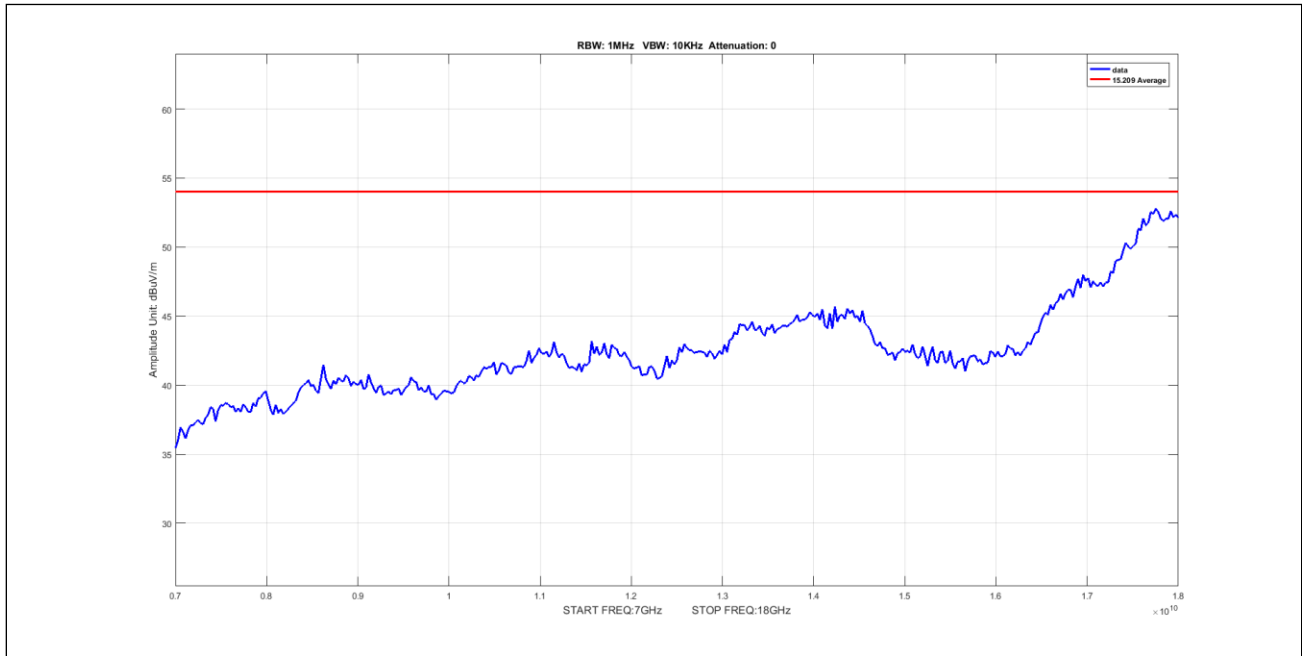
**Plot 1061. Undesirable Emissions, 90Sector, Average, 7-18GHz, 10M, 5300, pow3**



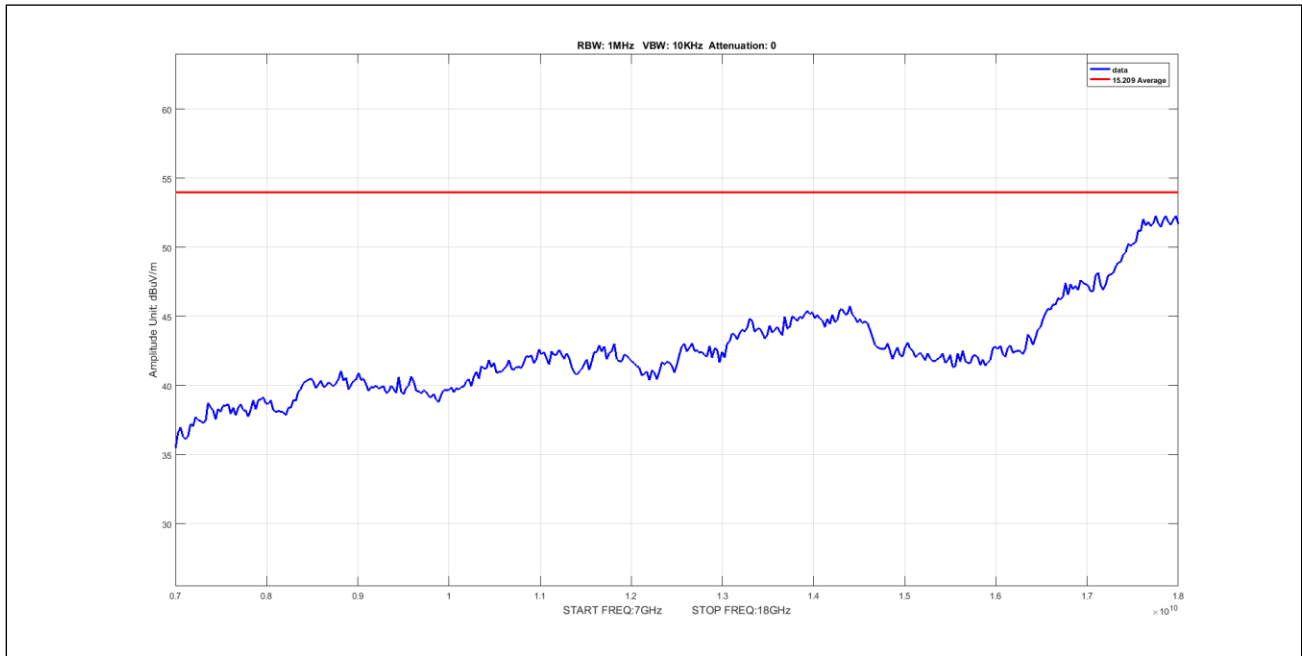
**Plot 1062. Undesirable Emissions, 90Sector, Average, 7-18GHz, 10M, 5330, pow3**



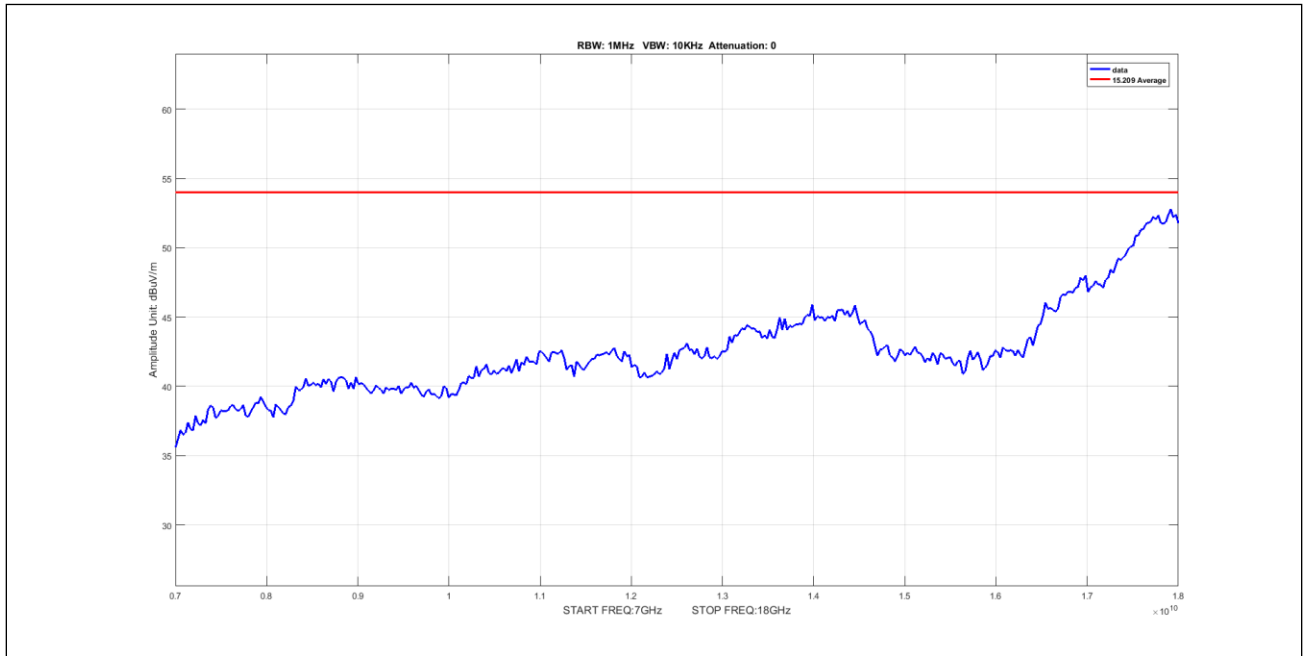
**Plot 1063. Undesirable Emissions, 90Sector, Average, 7-18GHz, 10M, 5490, pow3**



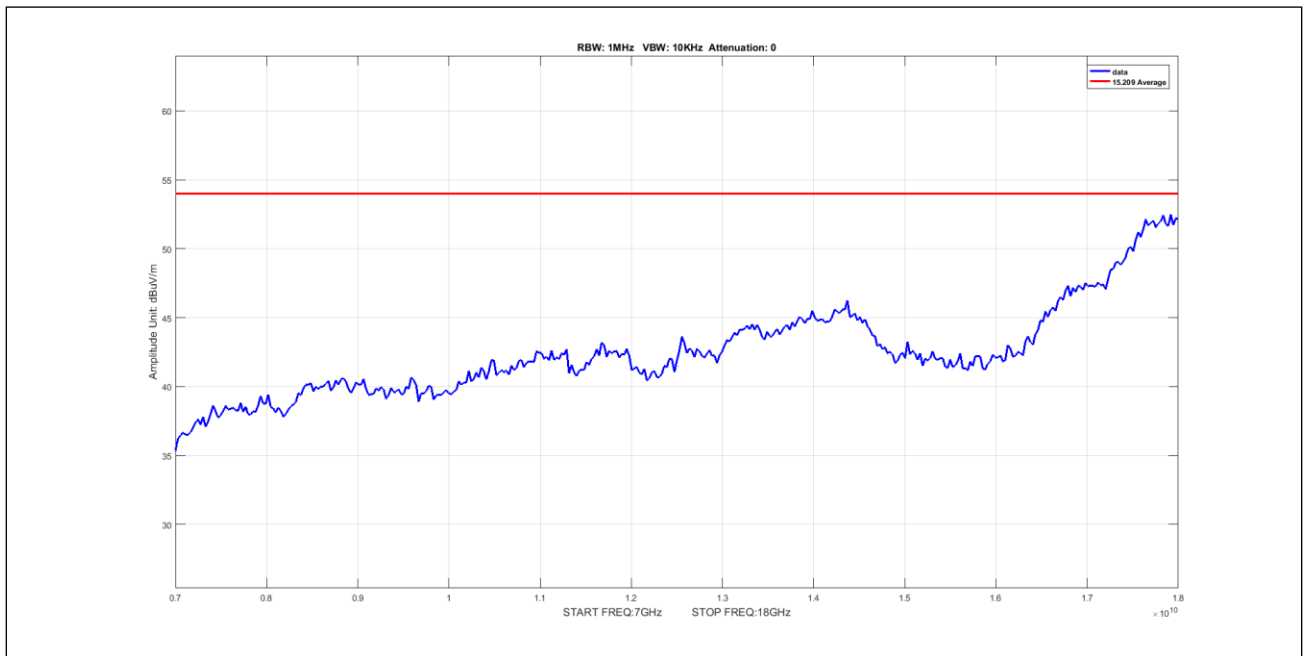
**Plot 1064. Undesirable Emissions, 90Sector, Average, 7-18GHz, 10M, 5595, pow3**



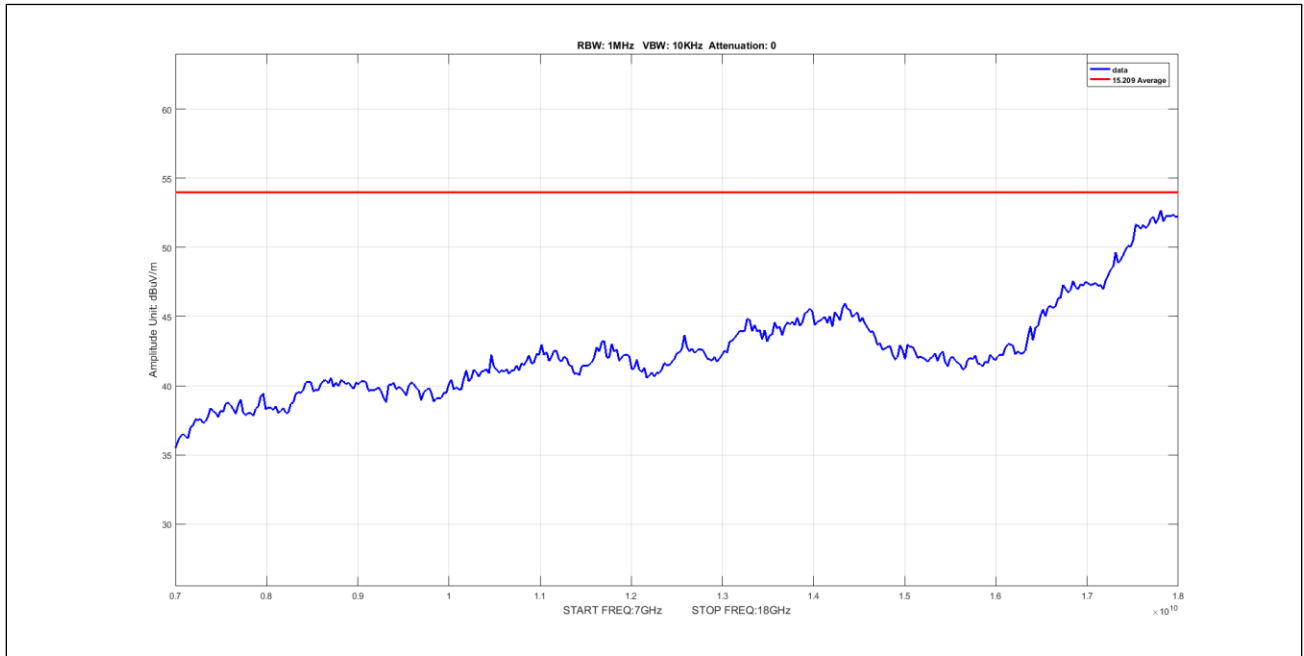
**Plot 1065. Undesirable Emissions, 90Sector, Average, 7-18GHz, 10M, 5700, pow2**



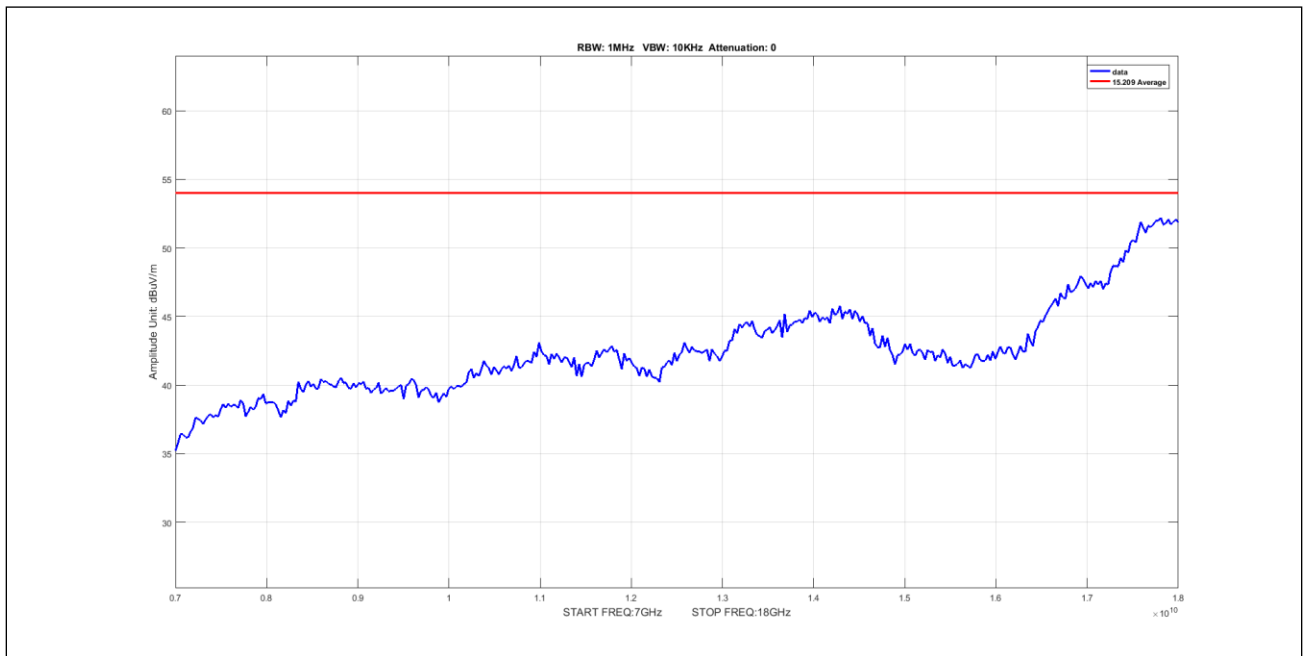
**Plot 1066. Undesirable Emissions, 90Sector, Average, 7-18GHz, 20M, 5260, pow6**



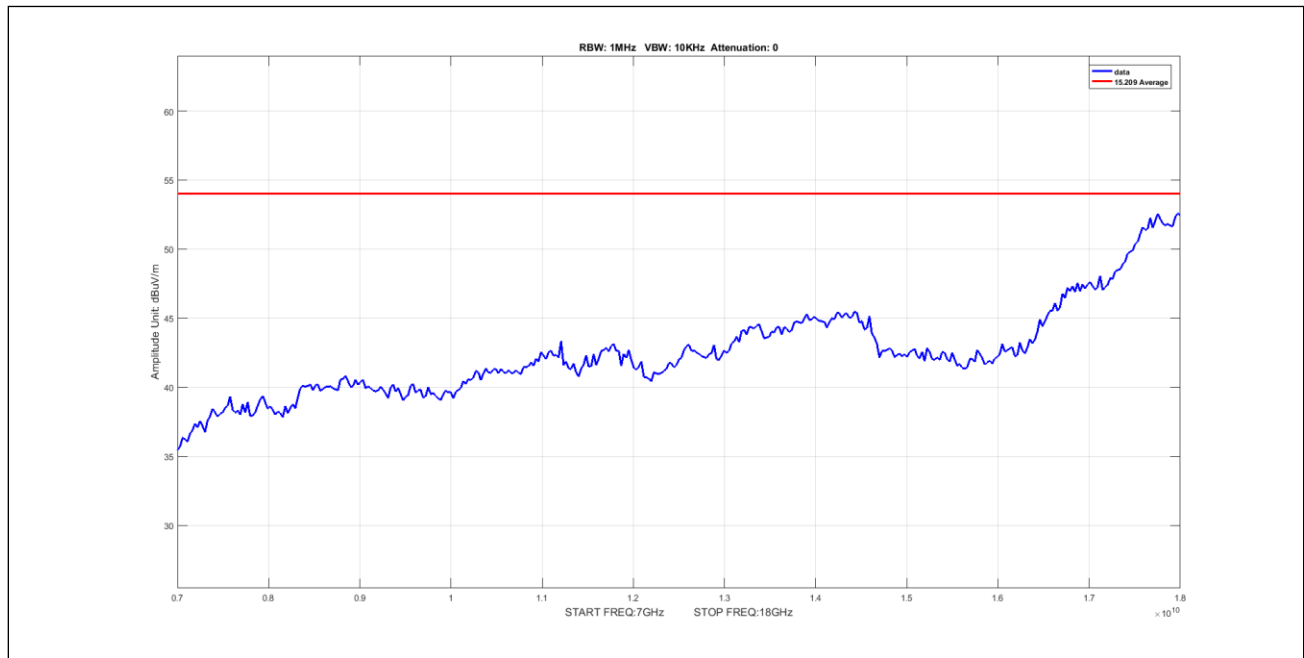
**Plot 1067. Undesirable Emissions, 90Sector, Average, 7-18GHz, 20M, 5300, pow6**



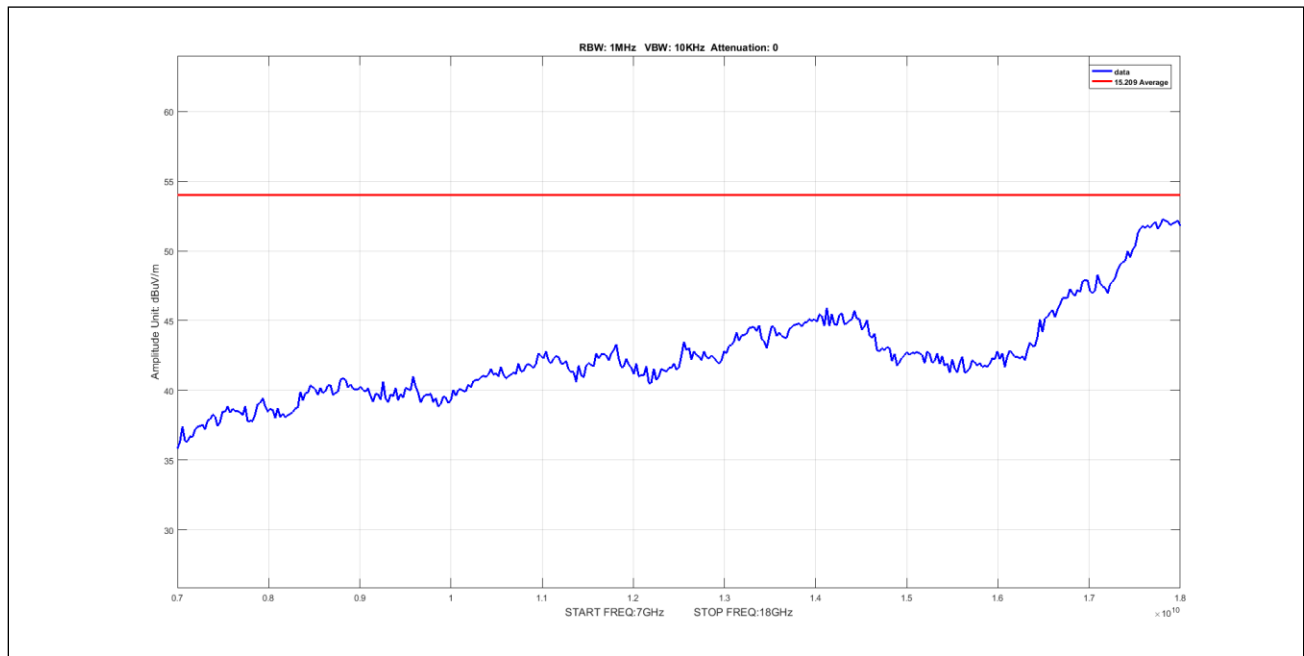
**Plot 1068. Undesirable Emissions, 90Sector, Average, 7-18GHz, 20M, 5330, pow7**



**Plot 1069. Undesirable Emissions, 90Sector, Average, 7-18GHz, 20M, 5490, pow6**

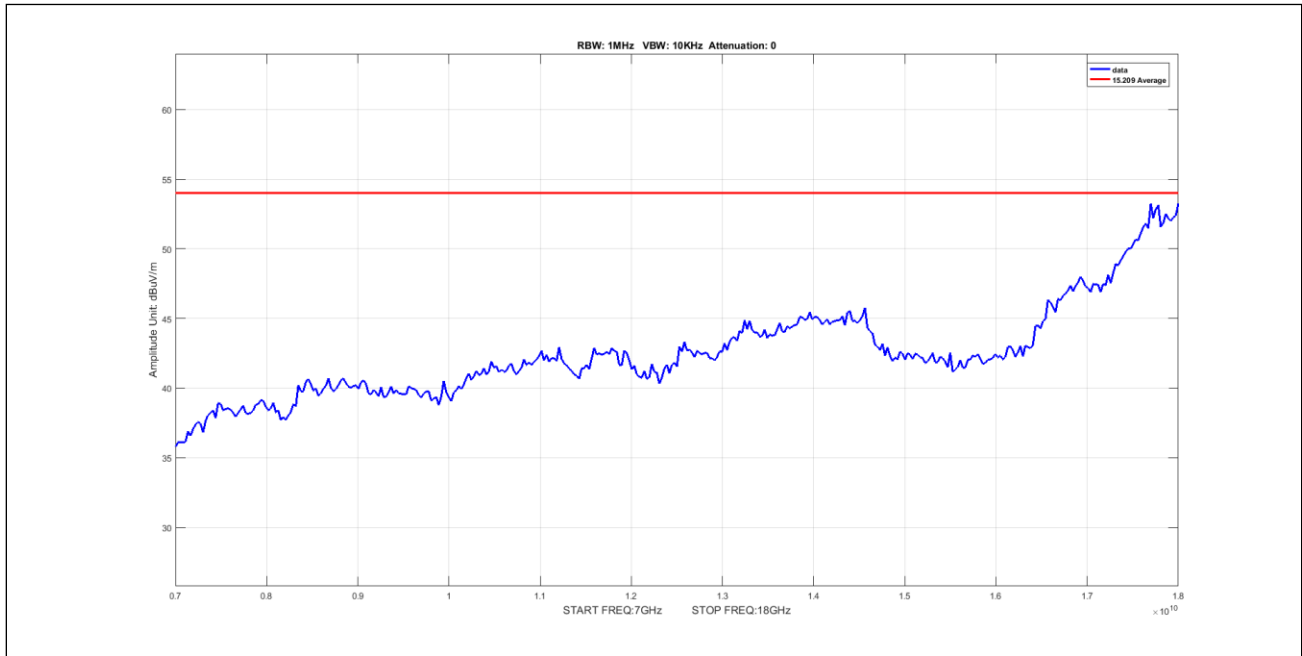


**Plot 1070. Undesirable Emissions, 90Sector, Average, 7-18GHz, 20M, 5595, pow6**

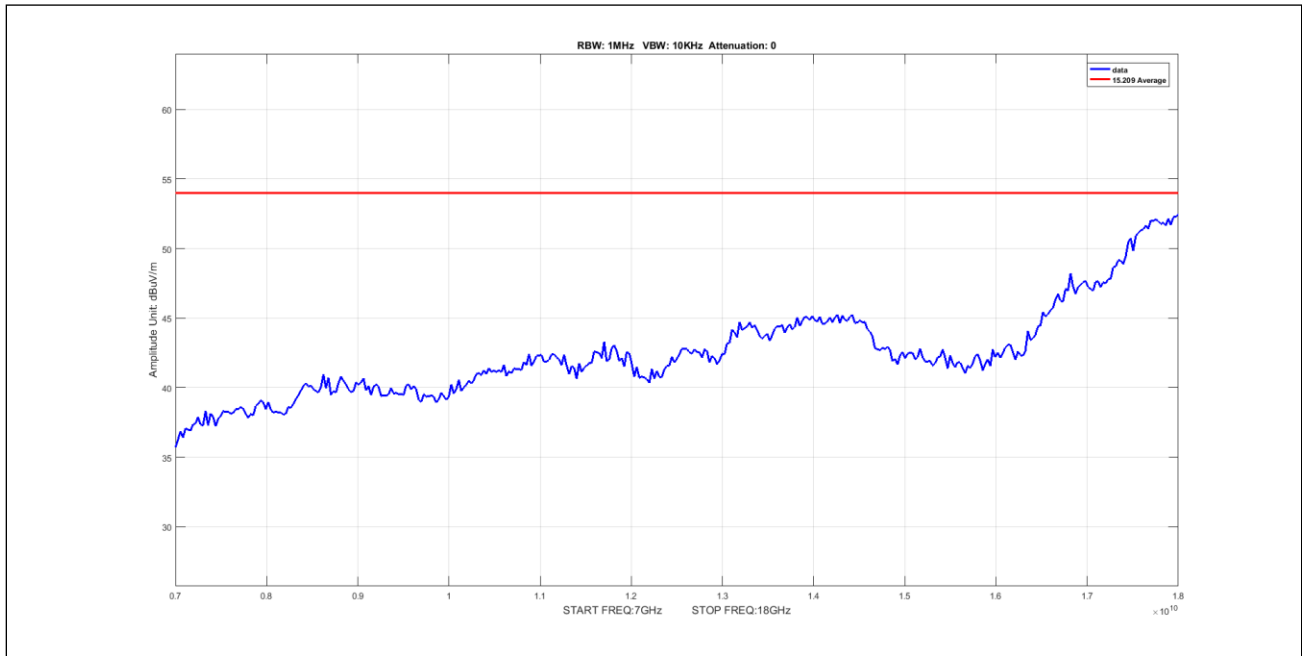


**Plot 1071. Undesirable Emissions, 90Sector, Average, 7-18GHz, 20M, 5700, pow5**

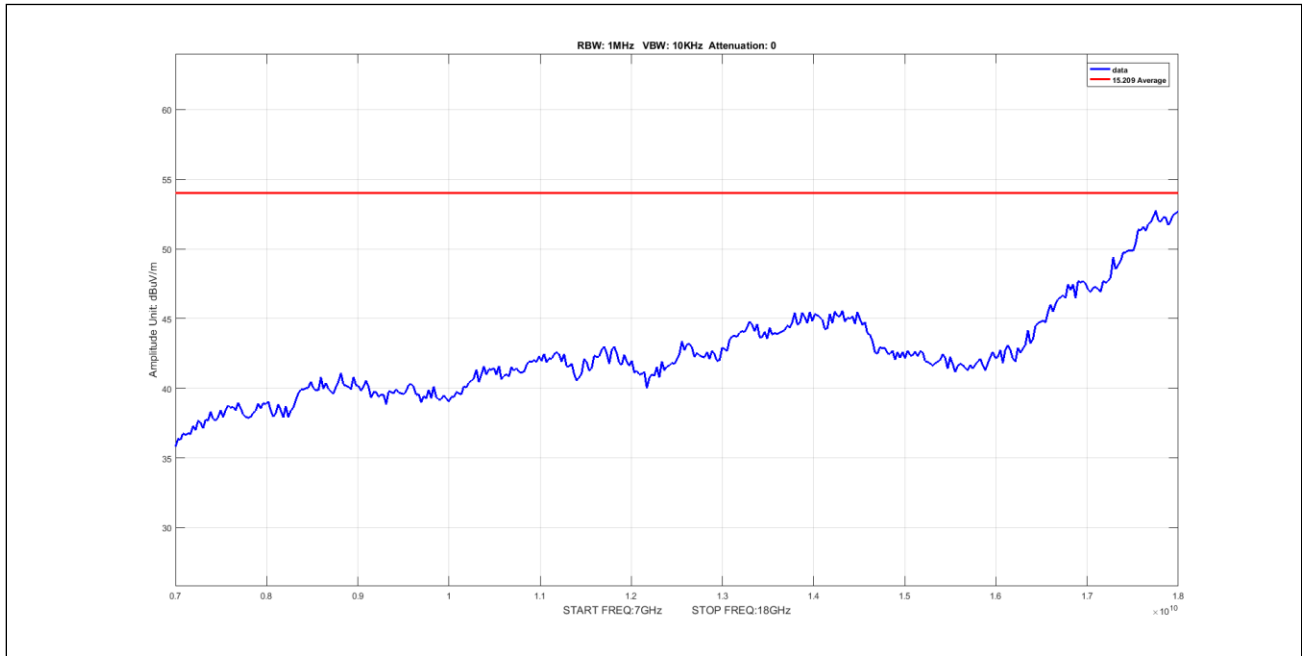




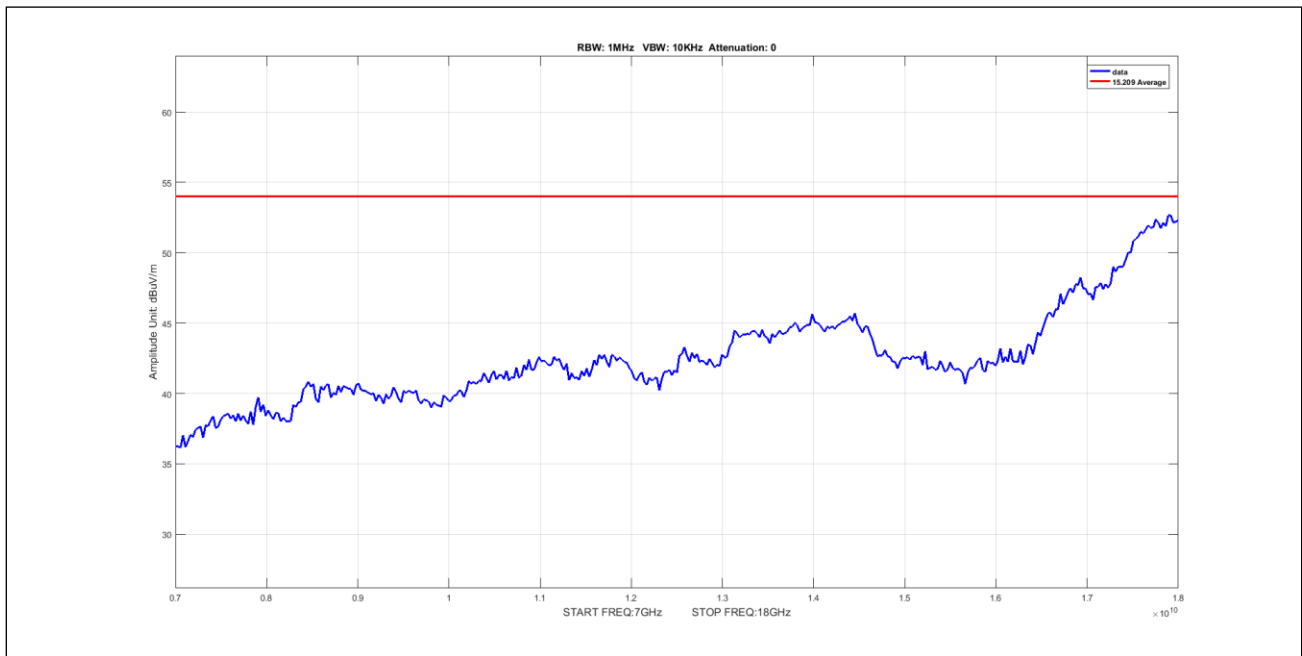
Plot 1072. Undesirable Emissions, 90Sector, Average, 7-18GHz, 40M, 5270, pow11



Plot 1073. Undesirable Emissions, 90Sector, Average, 7-18GHz, 40M, 5300, pow12



**Plot 1074. Undesirable Emissions, 90Sector, Average, 7-18GHz, 40M, 5329, pow-5**



**Plot 1075. Undesirable Emissions, 90Sector, Average, 7-18GHz, 40M, 5490, pow0**