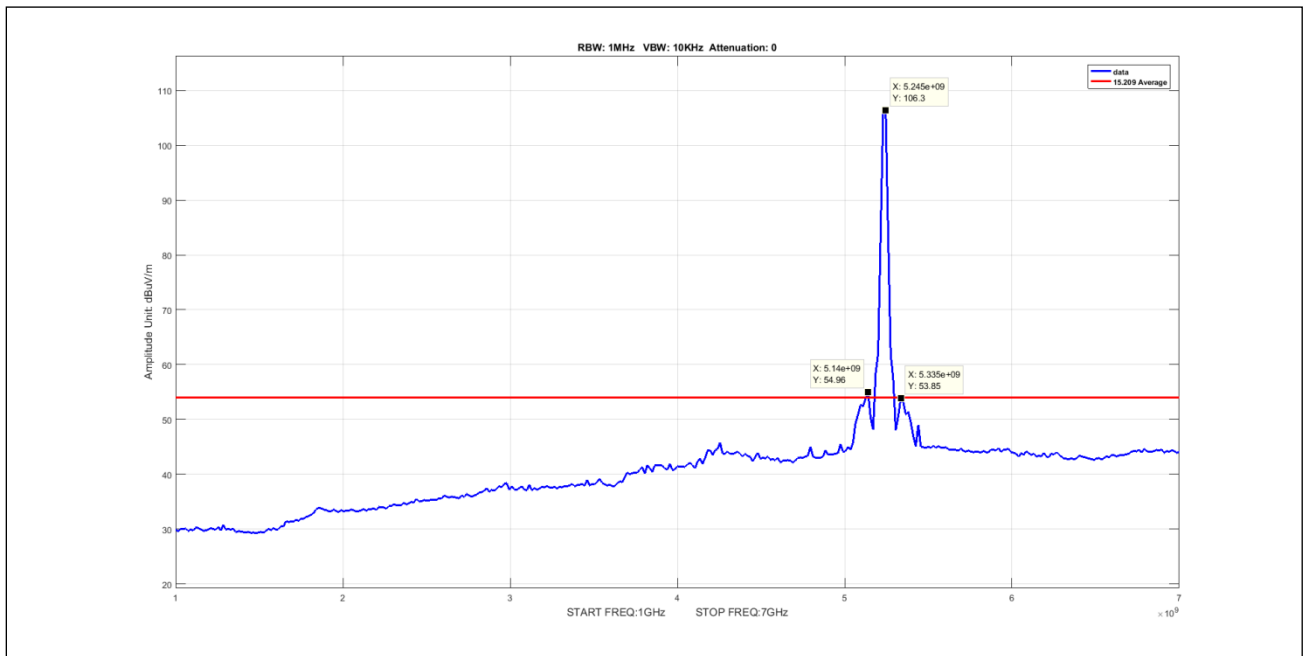
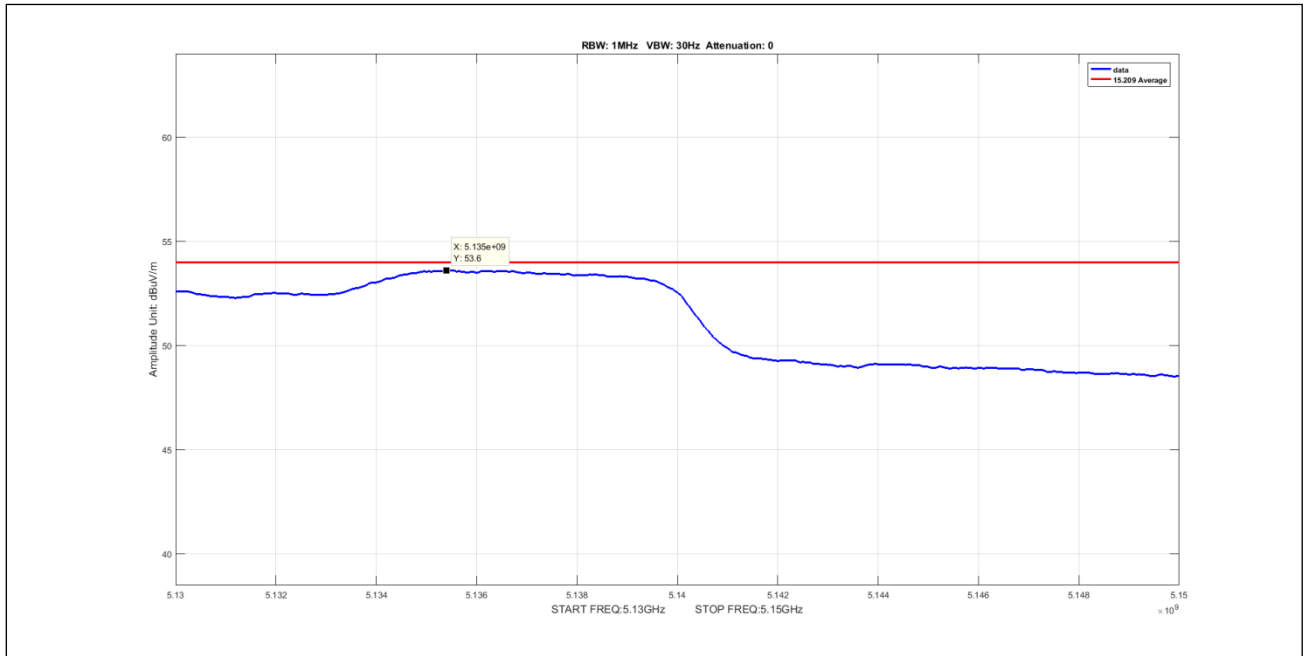


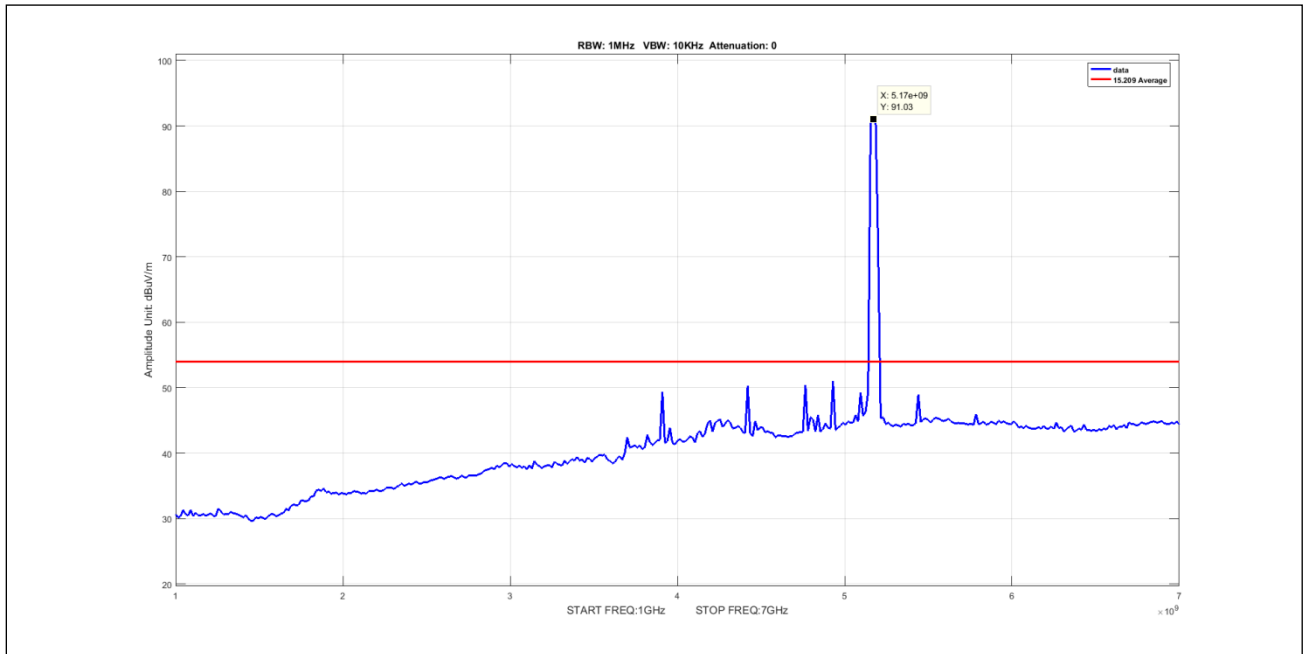
Plot 411. Undesirable Emissions, 2Panel Avg 1-7GHz 20M 5210 pow6 zoom left of center



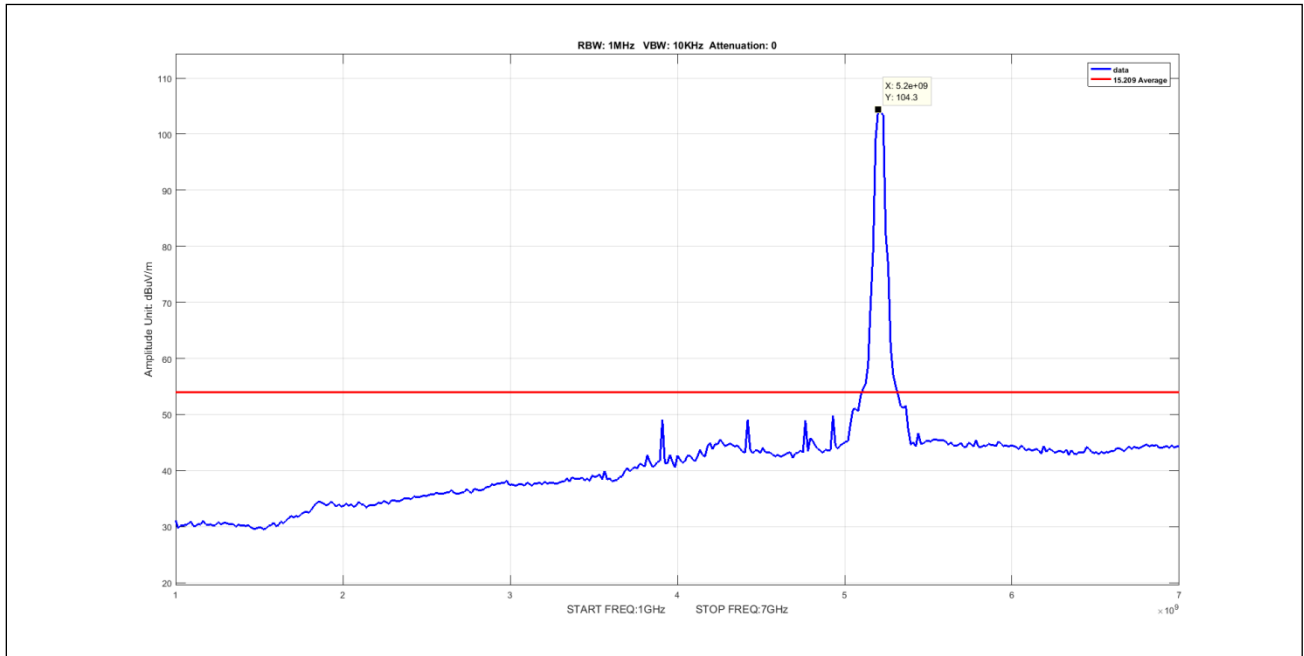
Plot 412. Undesirable Emissions, 2Panel Avg 1-7GHz 20M 5235.5 pow7



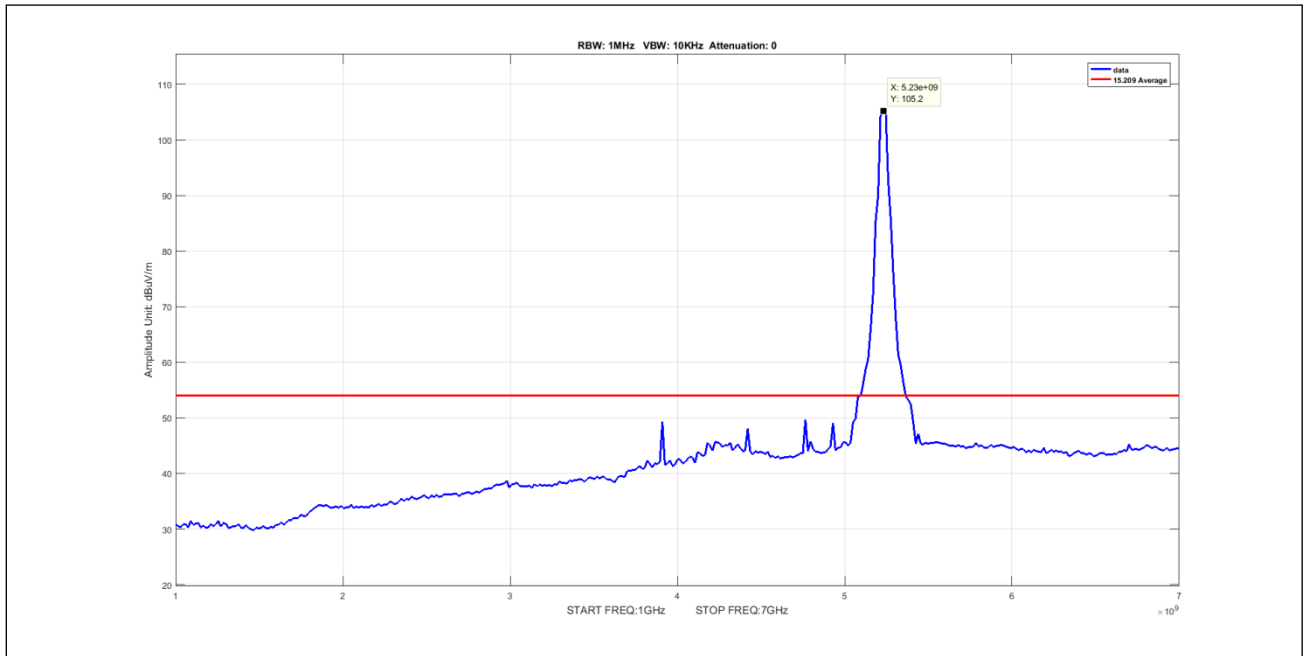
Plot 413. Undesirable Emissions, 2Panel Avg 1-7GHz 20M 5235.5 pow7 zoom left of center



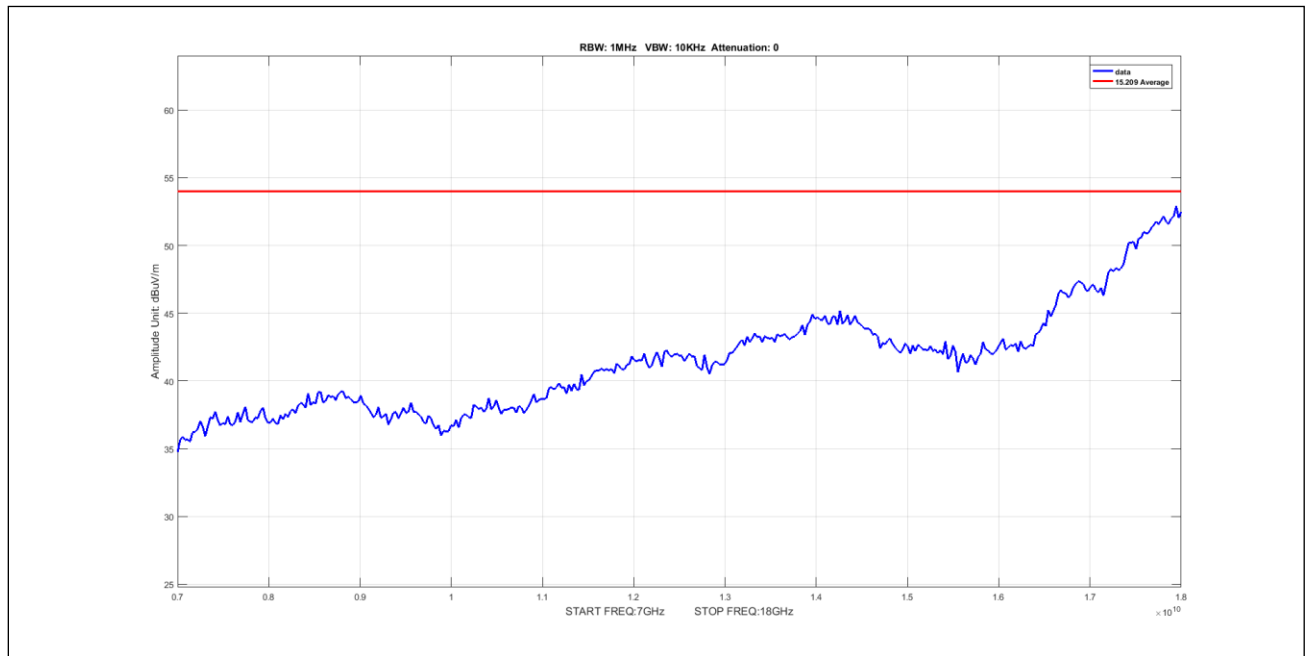
Plot 414. Undesirable Emissions, 2Panel Avg 1-7GHz 40M 5171 pow-10



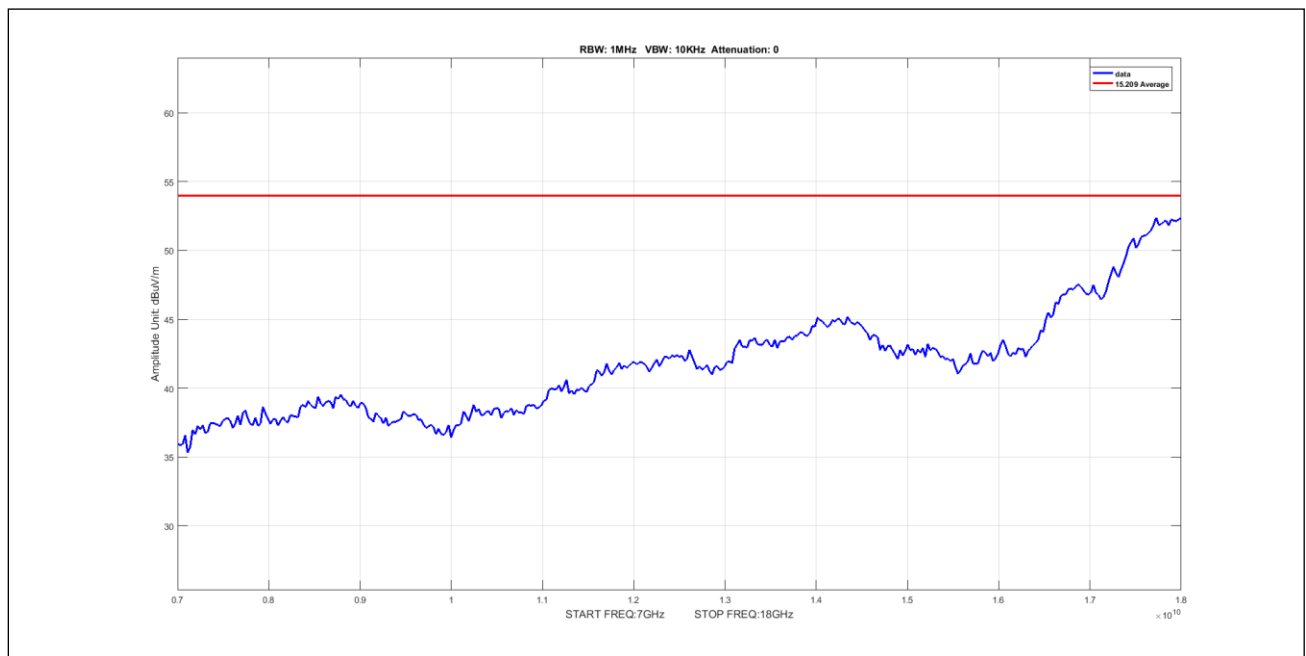
**Plot 415. Undesirable Emissions, 2Panel Avg 1-7GHz 40M 5210 pow7**



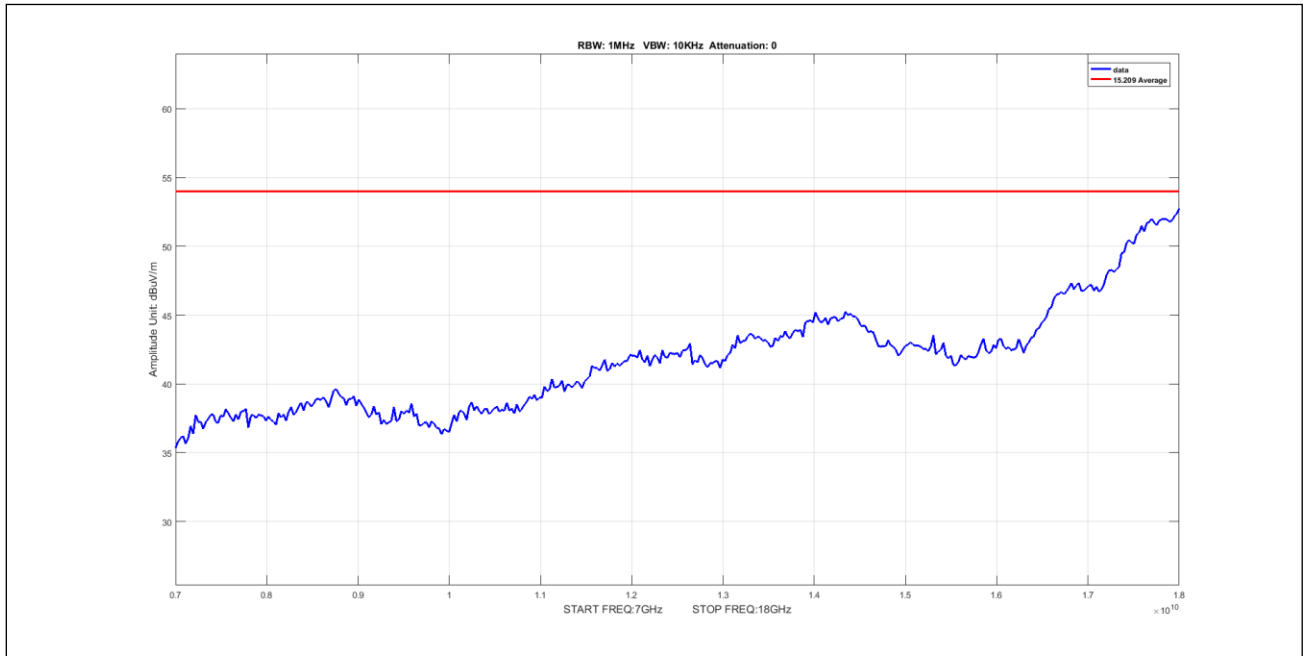
**Plot 416. Undesirable Emissions, 2Panel Avg 1-7GHz 40M 5230 pow10**



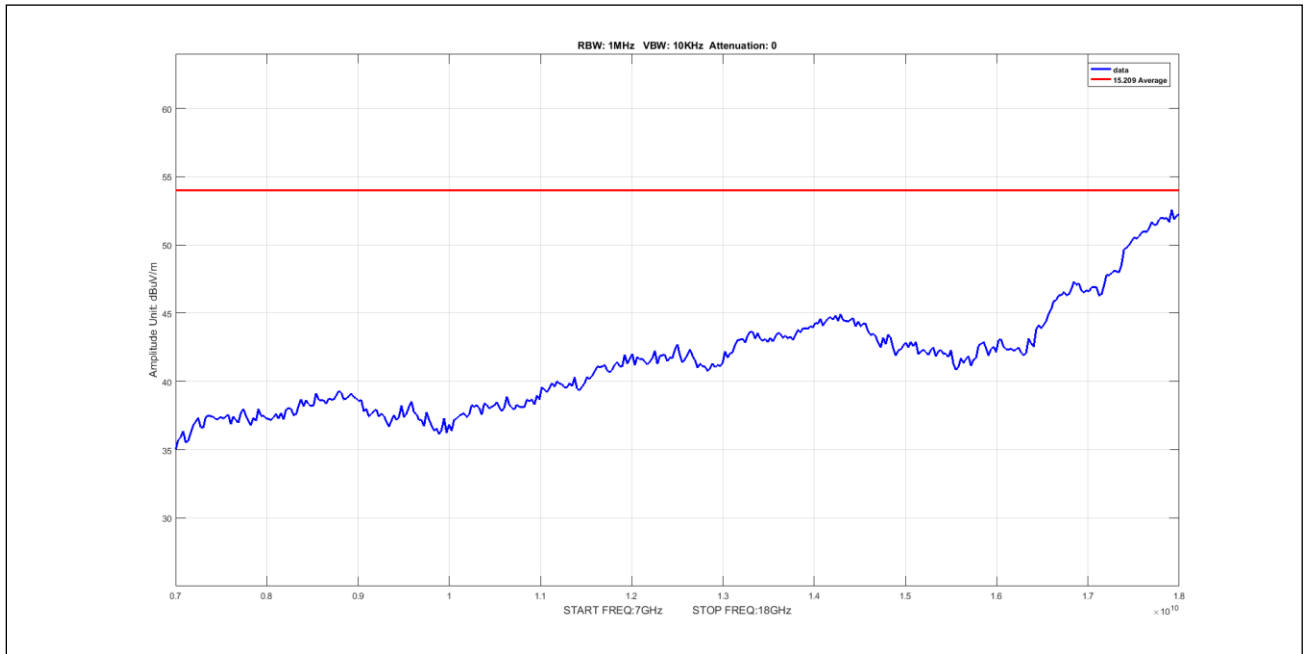
**Plot 417. Undesirable Emissions, 2Panel Avg 7-18GHz 5M 5170 pow-2**



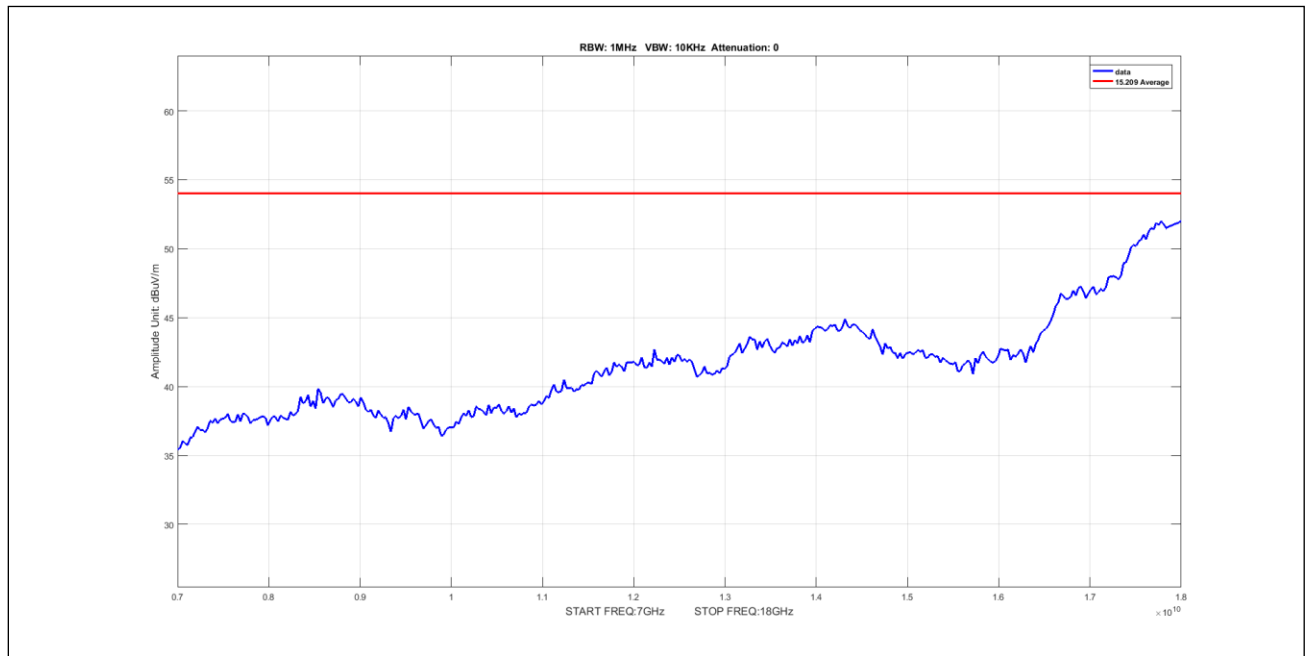
**Plot 418. Undesirable Emissions, 2Panel Avg 7-18GHz 5M 5210 pow1**



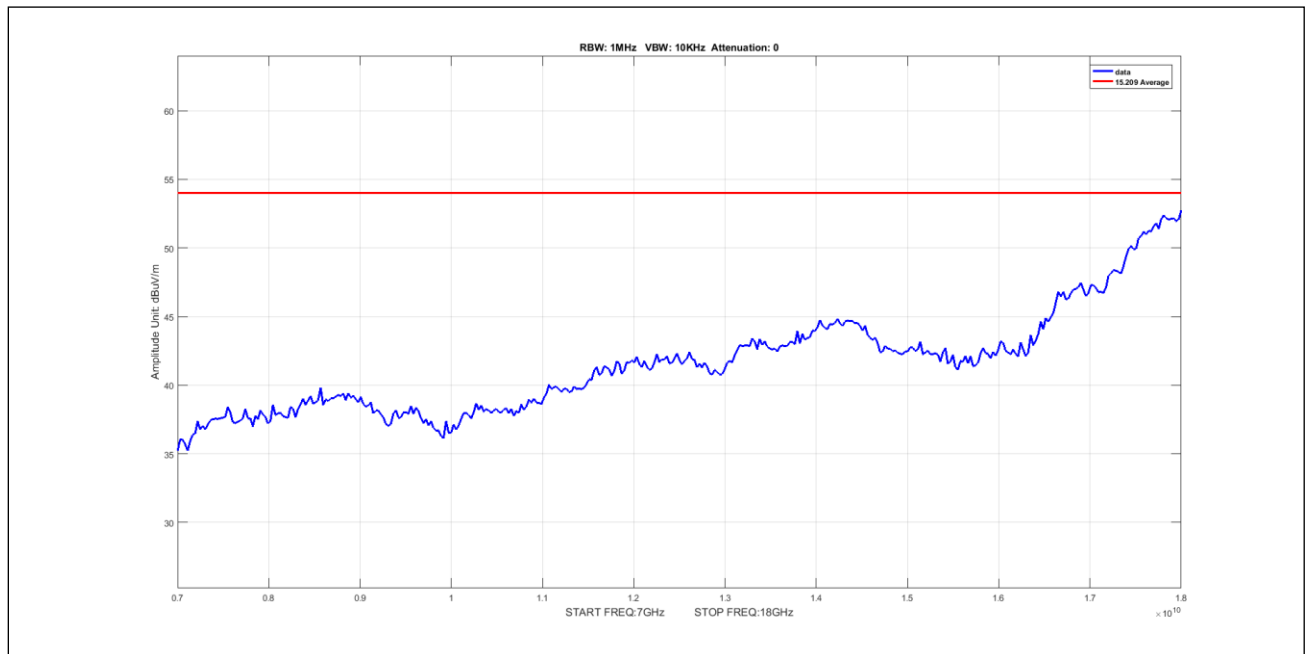
Plot 419. Undesirable Emissions, 2Panel Avg 7-18GHz 5M 5242.5 pow1



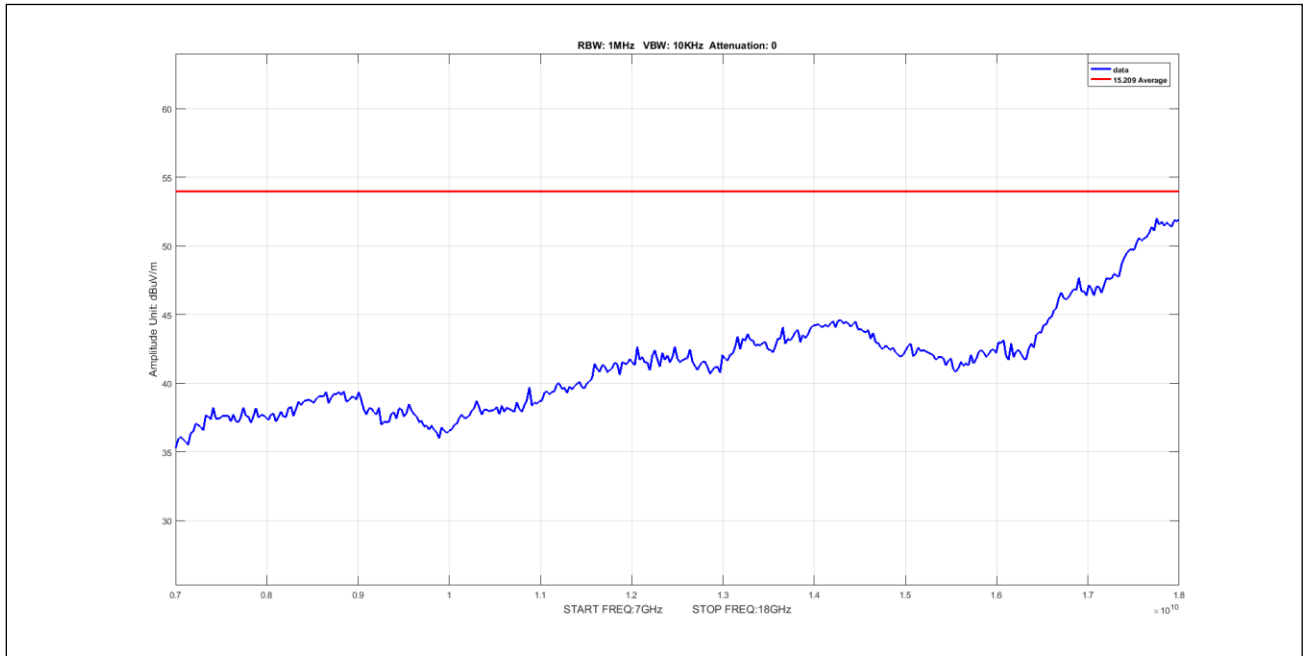
Plot 420. Undesirable Emissions, 2Panel Avg 7-18GHz 10M 5170 pow0



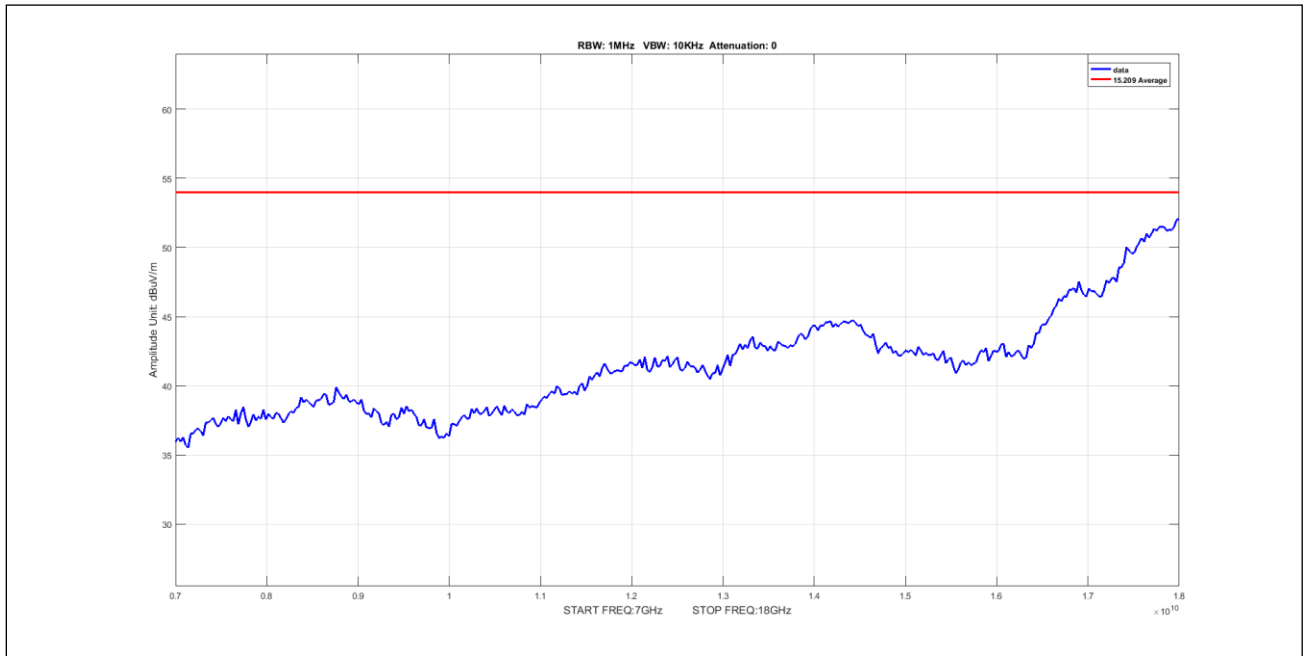
**Plot 421. Undesirable Emissions, 2Panel Avg 7-18GHz 10M 5210 pow5**



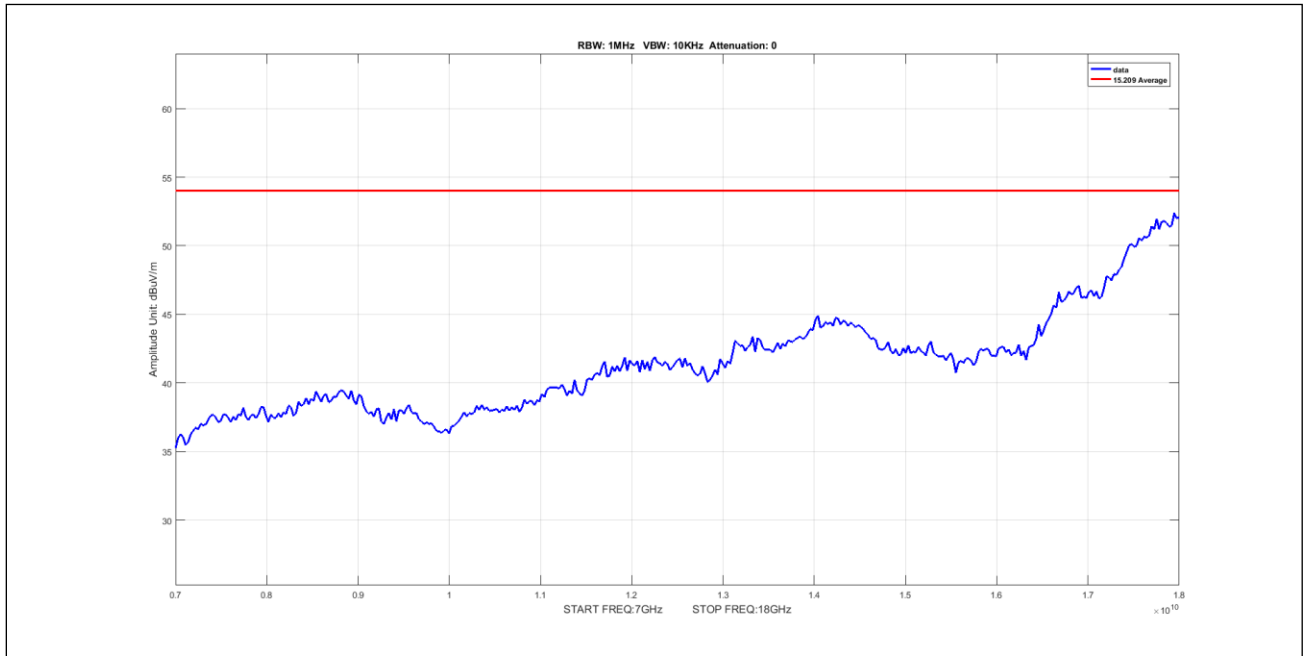
**Plot 422. Undesirable Emissions, 2Panel Avg 7-18GHz 10M 5240.5 pow4**



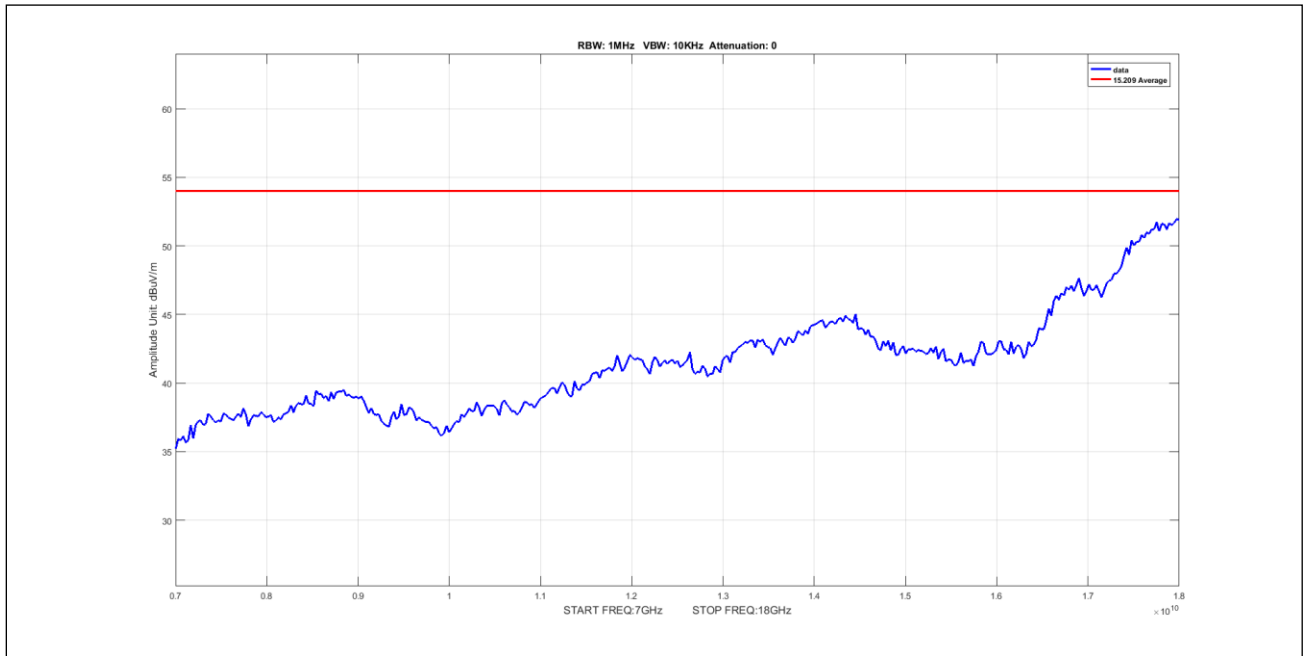
**Plot 423. Undesirable Emissions, 2Panel Avg 7-18GHz 20M 5170 pow-1**



**Plot 424. Undesirable Emissions, 2Panel Avg 7-18GHz 20M 5210 pow6**

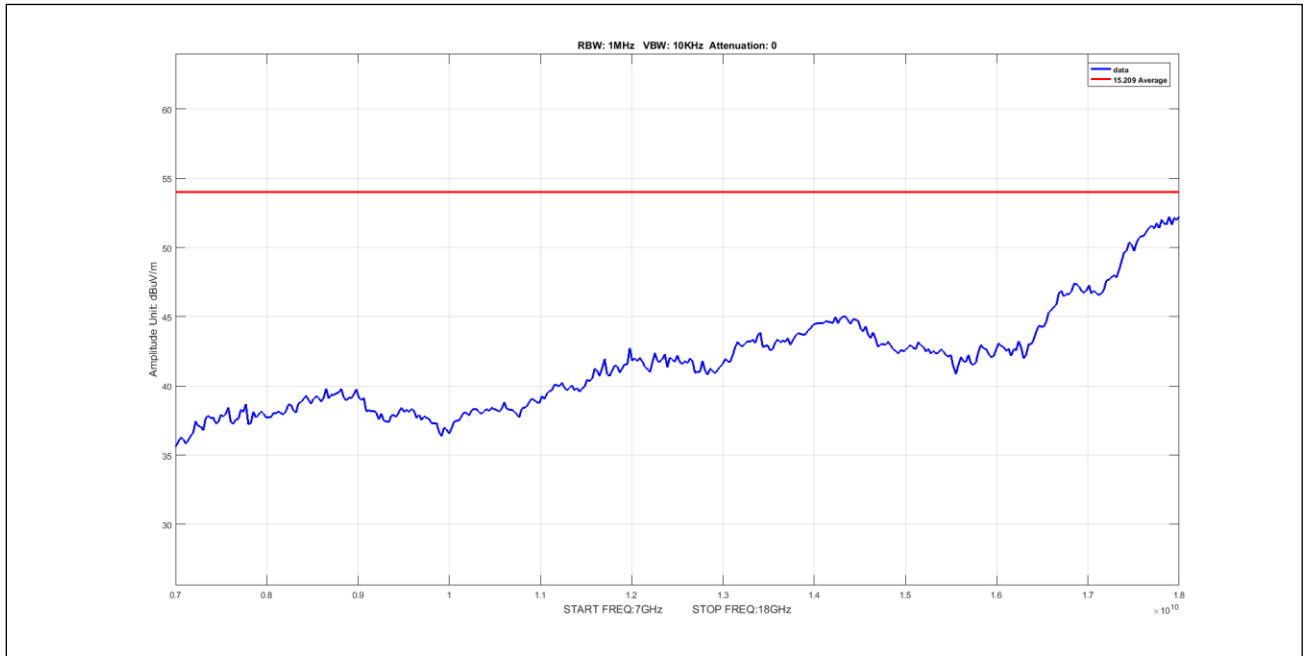


**Plot 425. Undesirable Emissions, 2Panel Avg 7-18GHz 20M 5235.5 pow7**

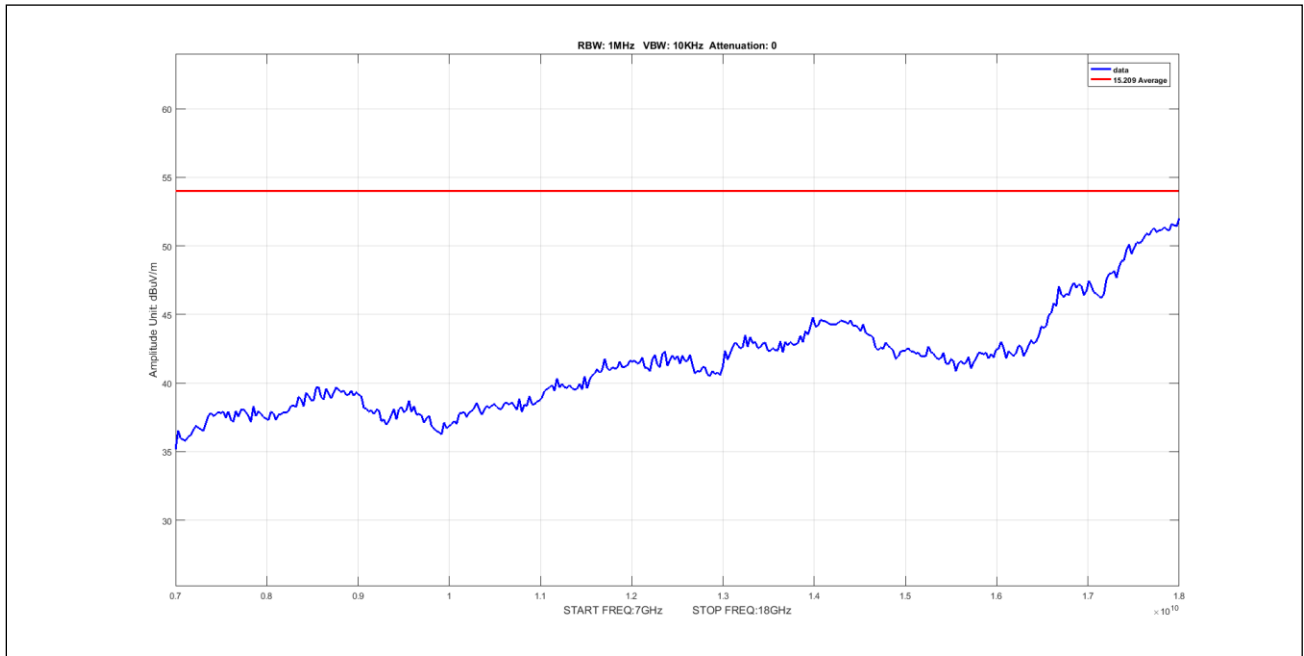


**Plot 426. Undesirable Emissions, 2Panel Avg 7-18GHz 40M 5171 pow-10**

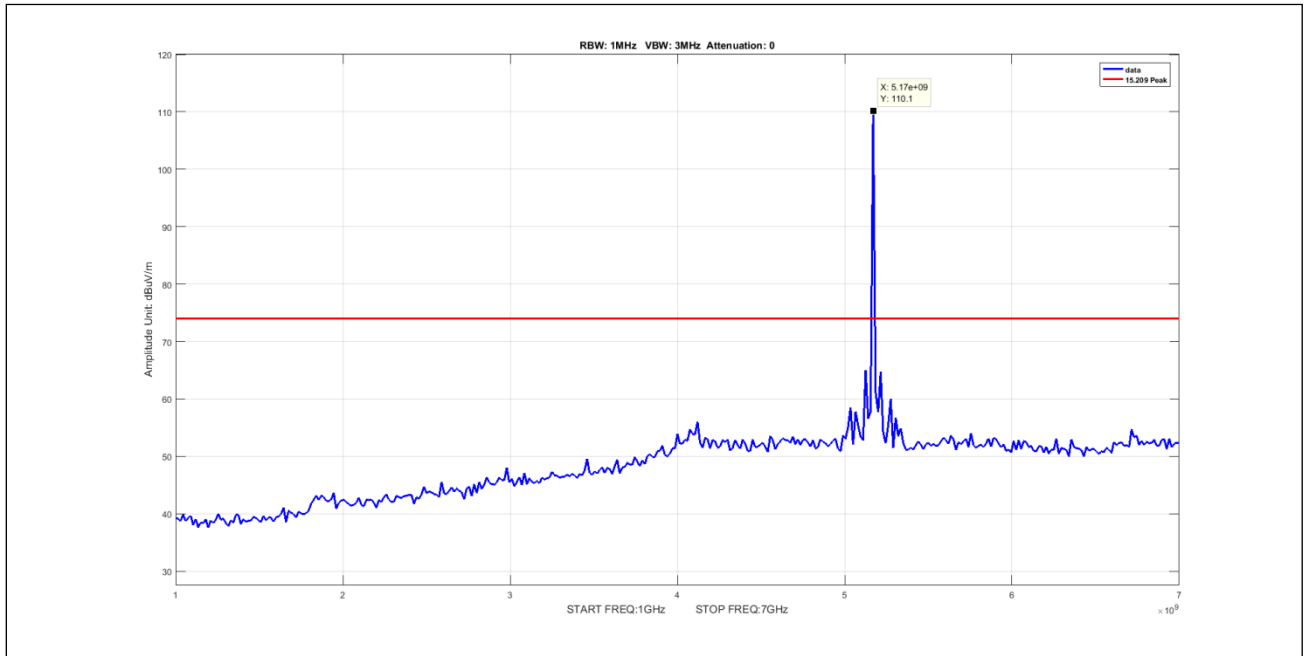




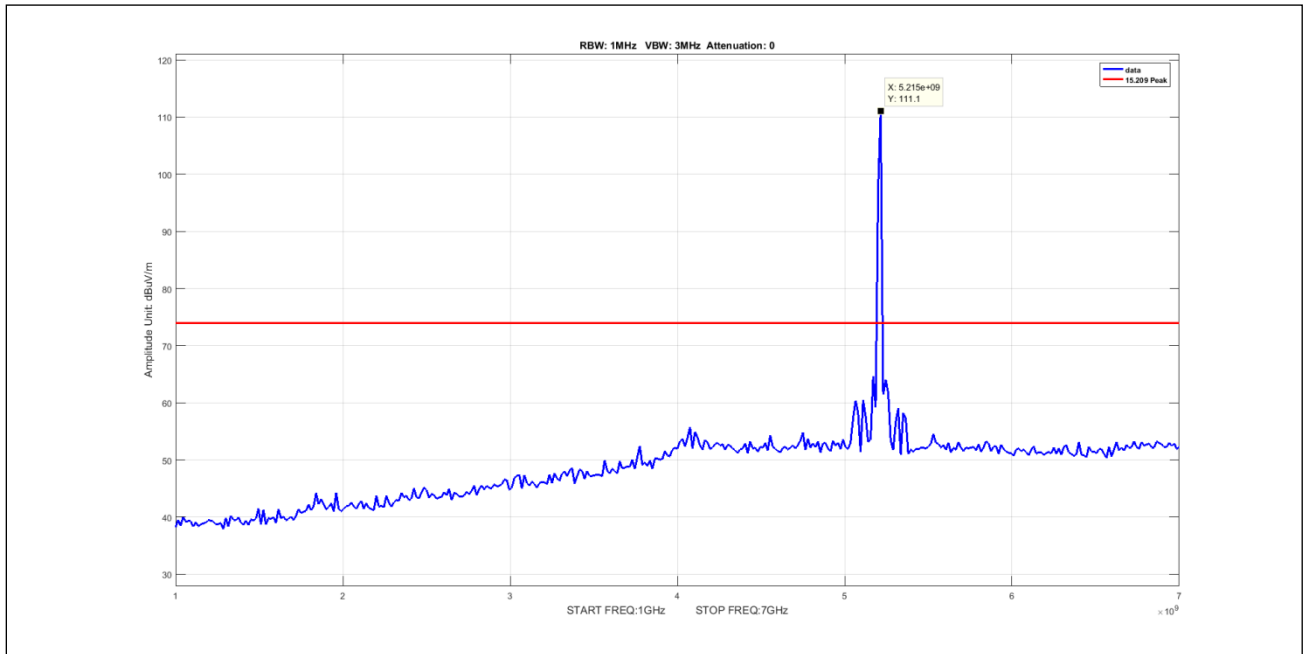
**Plot 427. Undesirable Emissions, 2Panel Avg 7-18GHz 40M 5210 pow7**



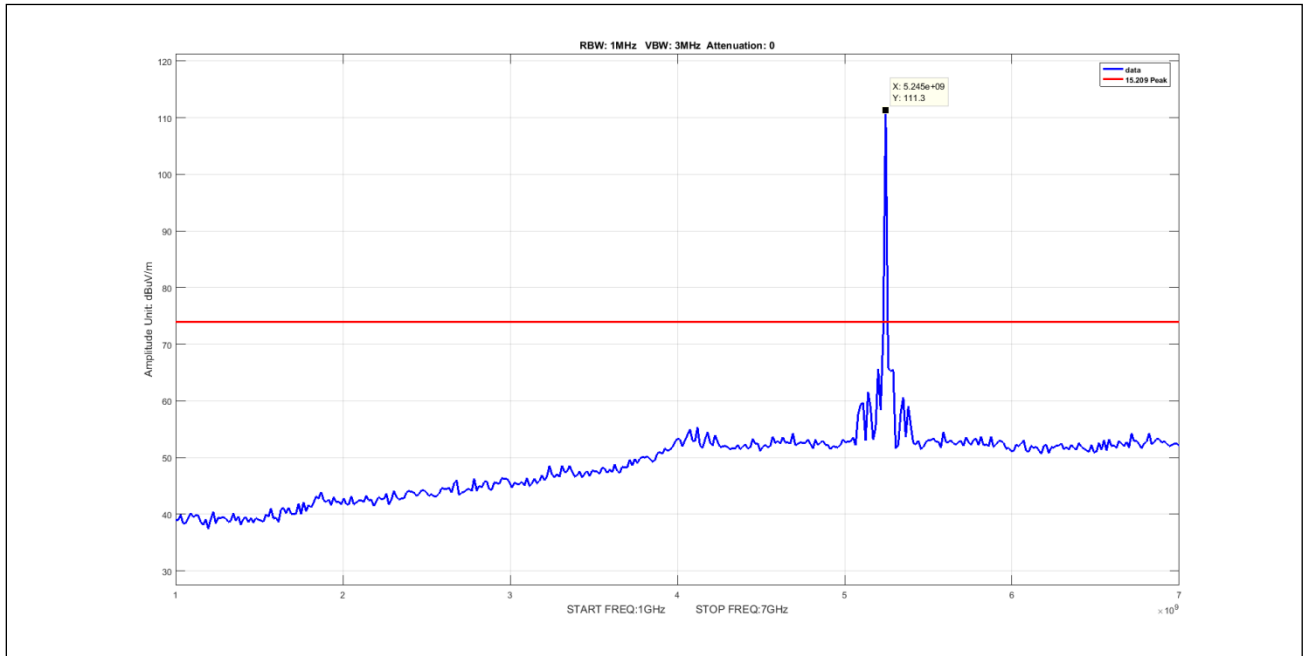
**Plot 428. Undesirable Emissions, 2Panel Avg 7-18GHz 40M 5230 pow10**



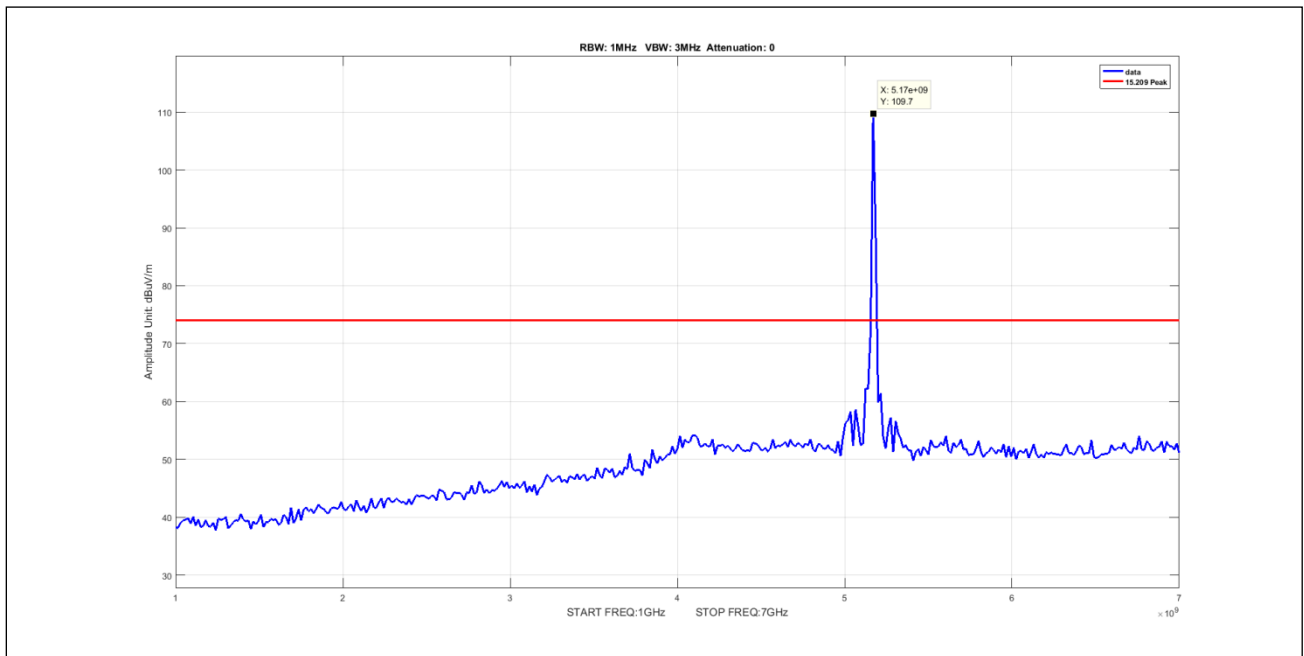
**Plot 429. Undesirable Emissions, 2Panel Peak 1-7GHz 5M 5170 pow-2**



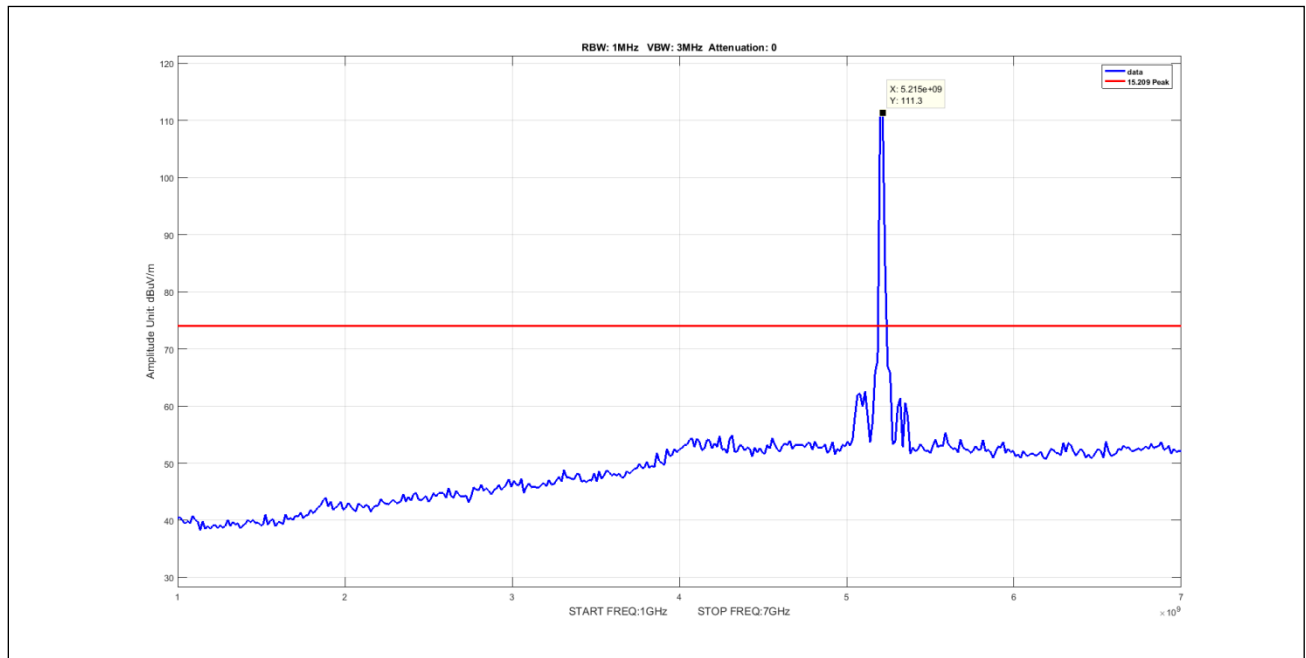
**Plot 430. Undesirable Emissions, 2Panel Peak 1-7GHz 5M 5210 pow1**



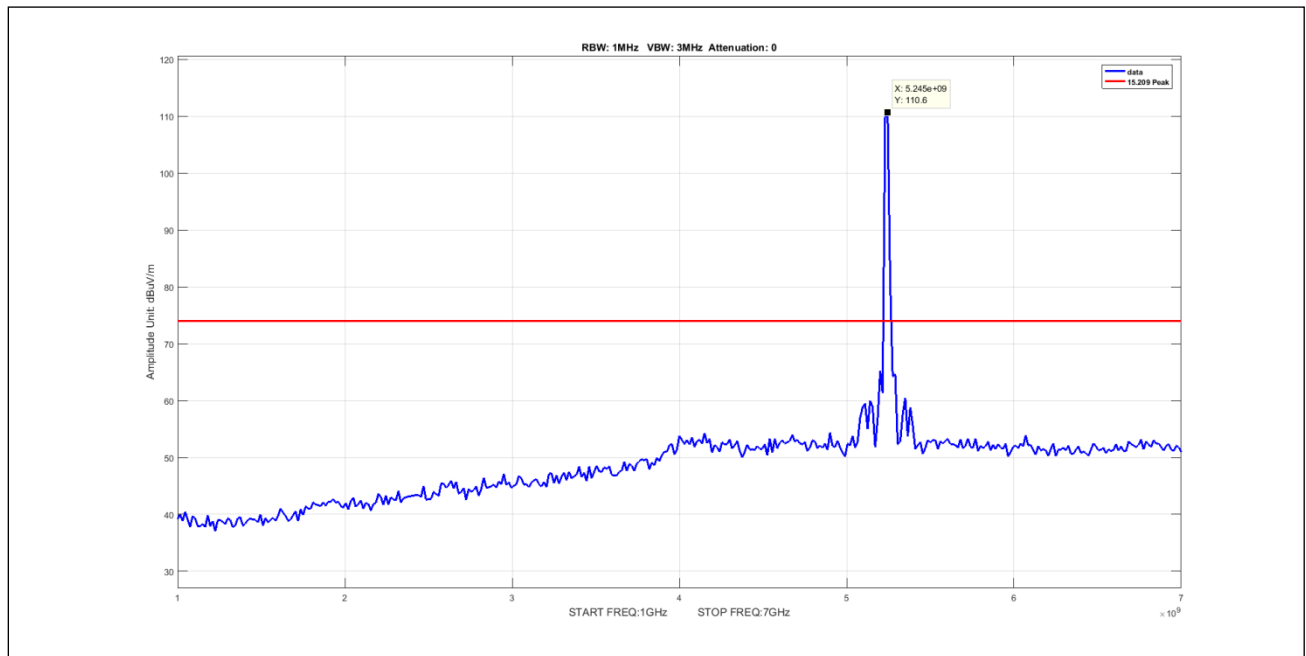
Plot 431. Undesirable Emissions, 2Panel Peak 1-7GHz 5M 5242.5 pow1



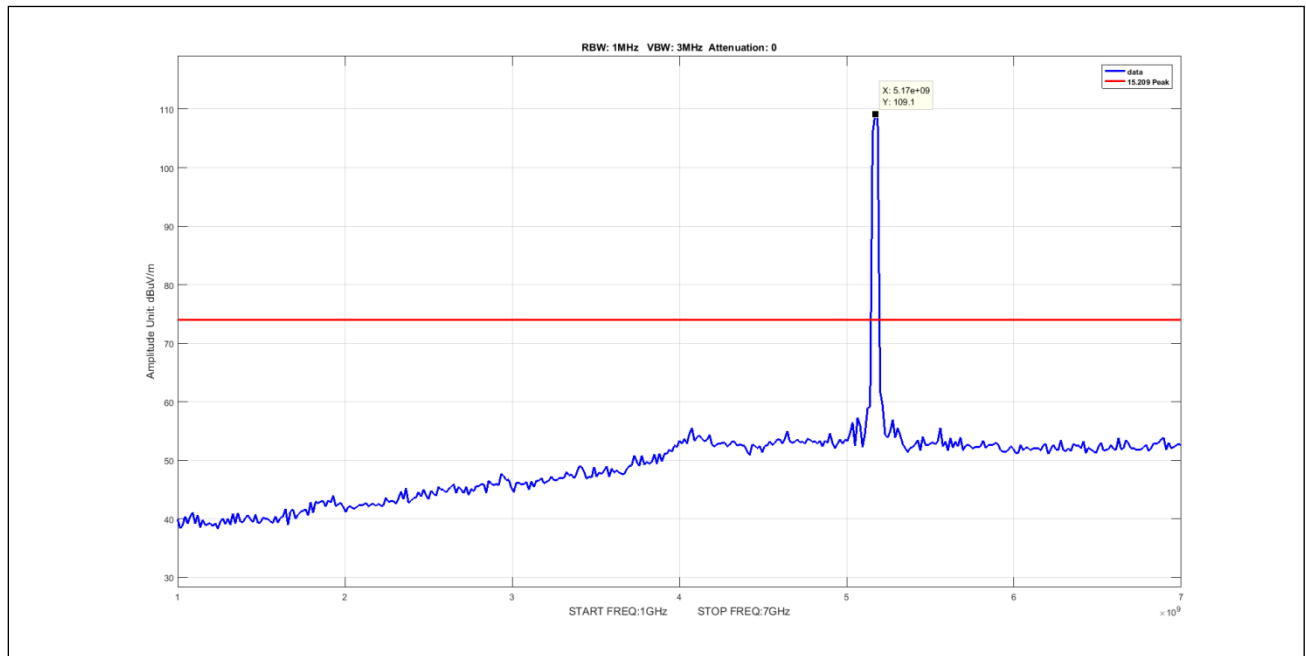
Plot 432. Undesirable Emissions, 2Panel Peak 1-7GHz 10M 5170 pow0



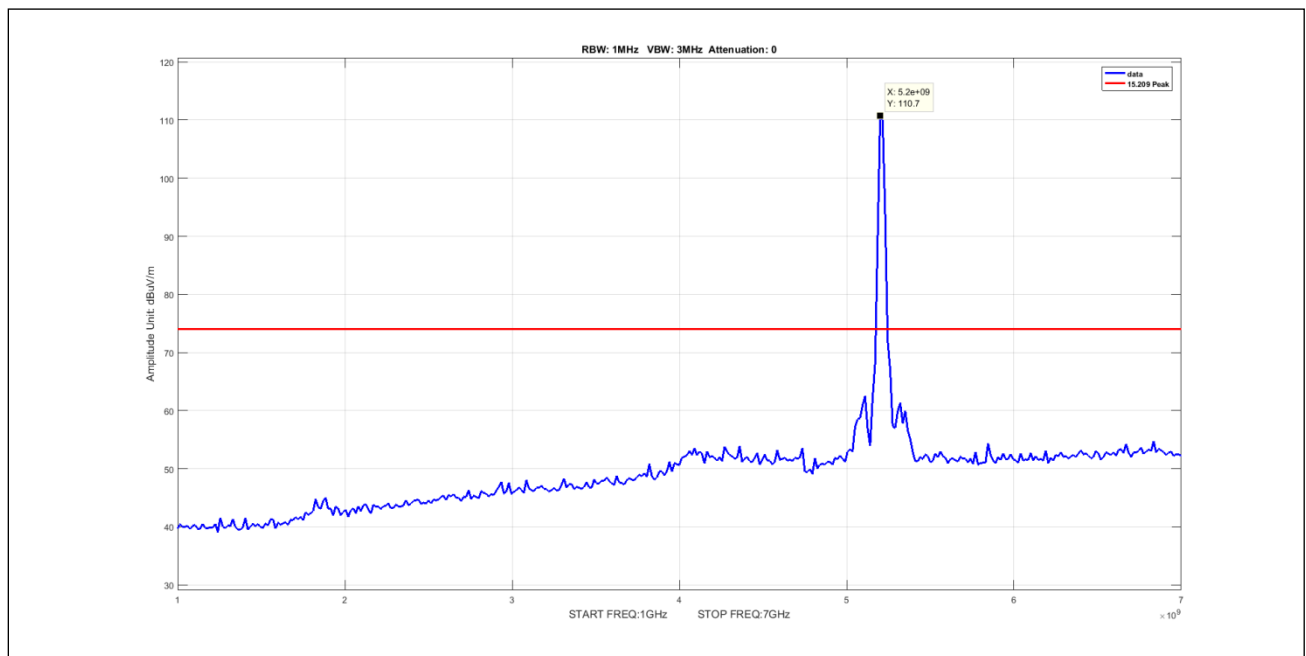
**Plot 433. Undesirable Emissions, 2Panel Peak 1-7GHz 10M 5210 pow5**



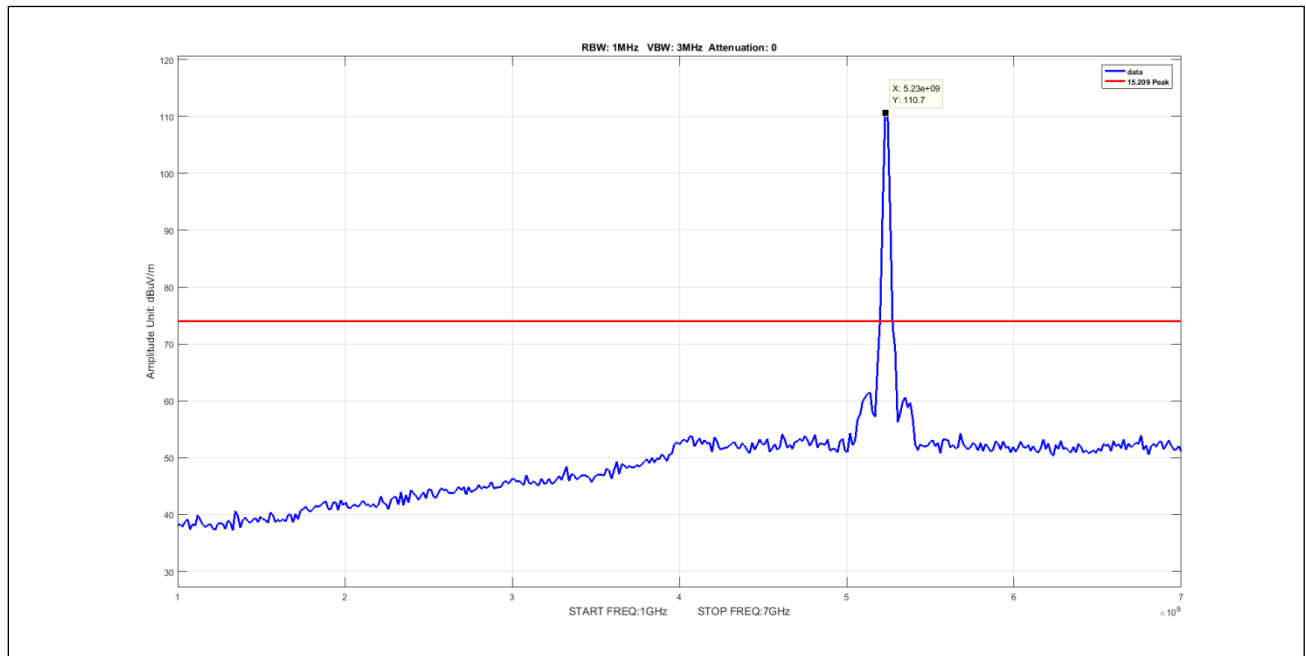
**Plot 434. Undesirable Emissions, 2Panel Peak 1-7GHz 10M 5240.5 pow4**



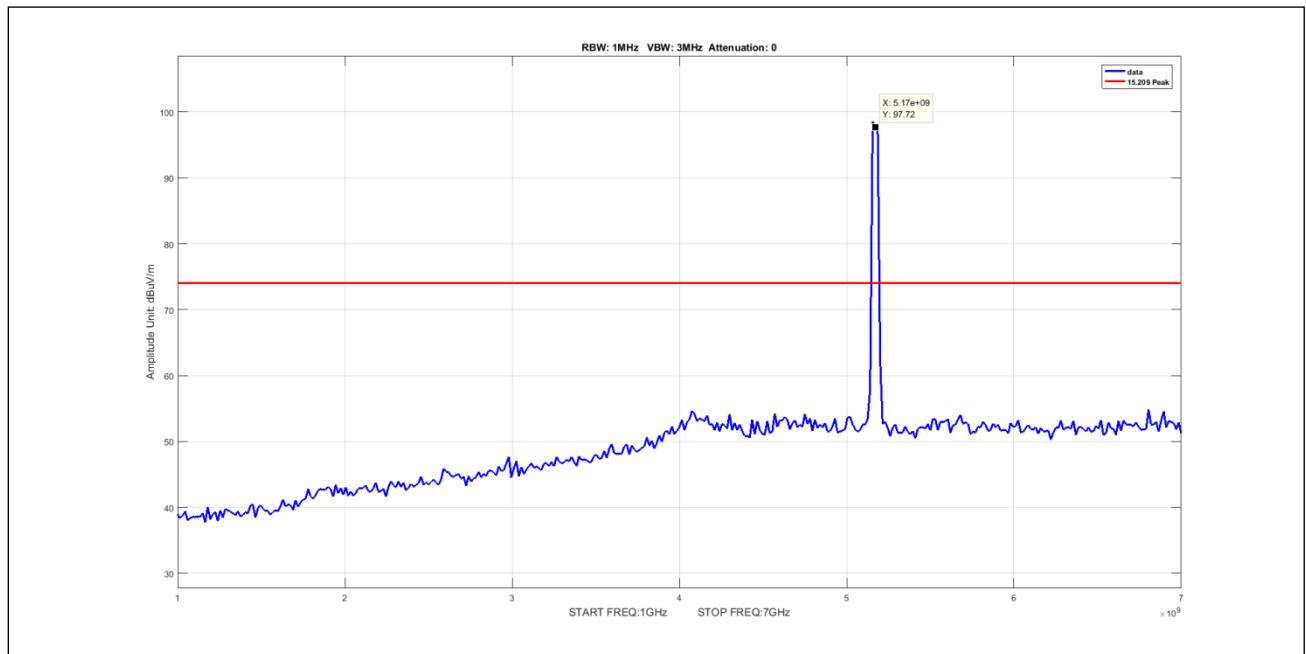
Plot 435. Undesirable Emissions, 2Panel Peak 1-7GHz 20M 5170 pow-1



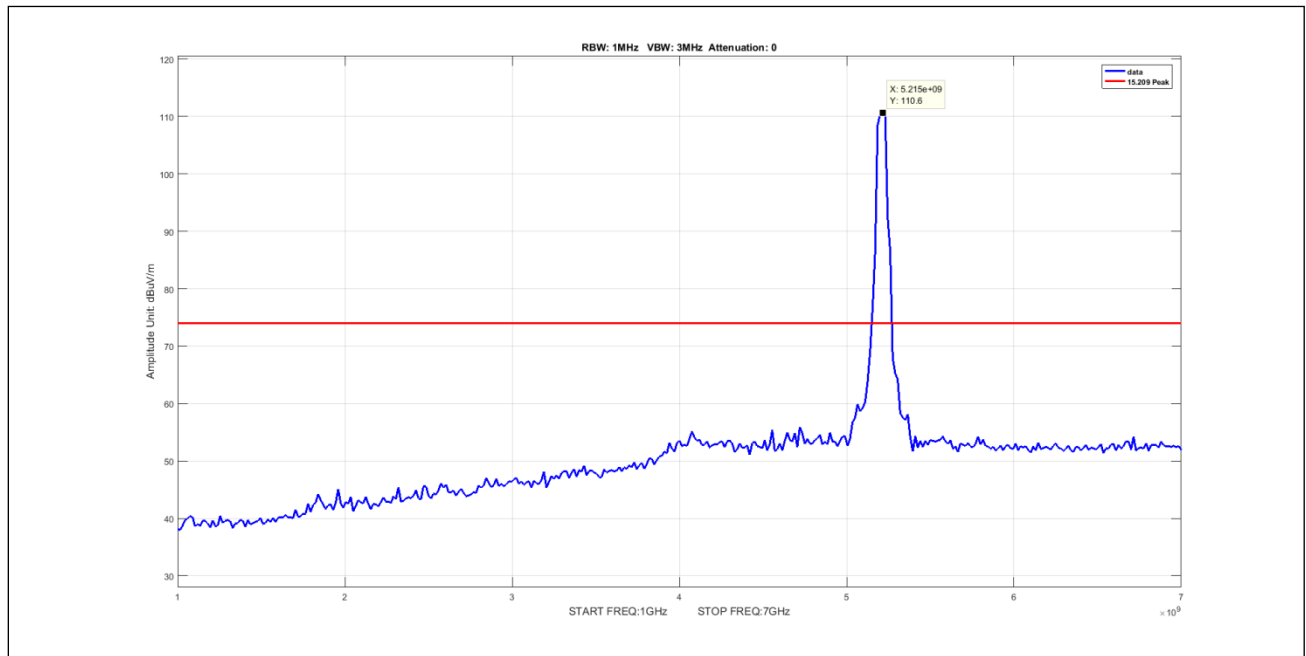
Plot 436. Undesirable Emissions, 2Panel Peak 1-7GHz 20M 5210 pow6



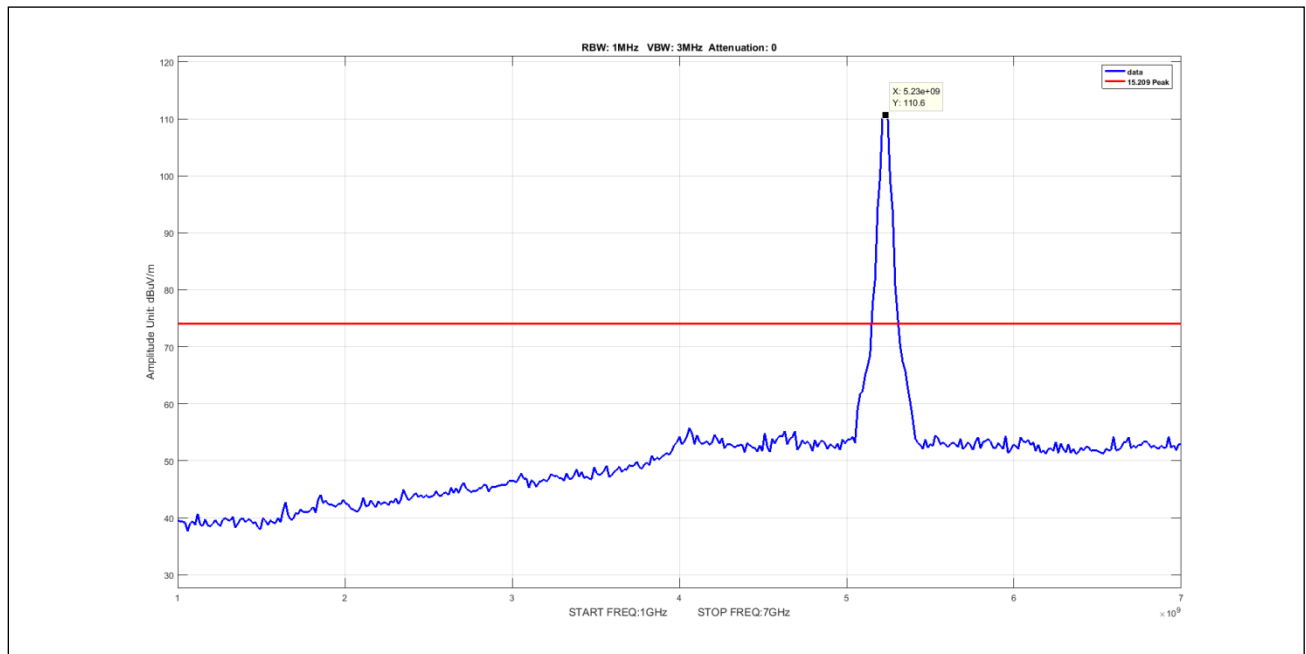
Plot 437. Undesirable Emissions, 2Panel Peak 1-7GHz 20M 5235.5 pow7



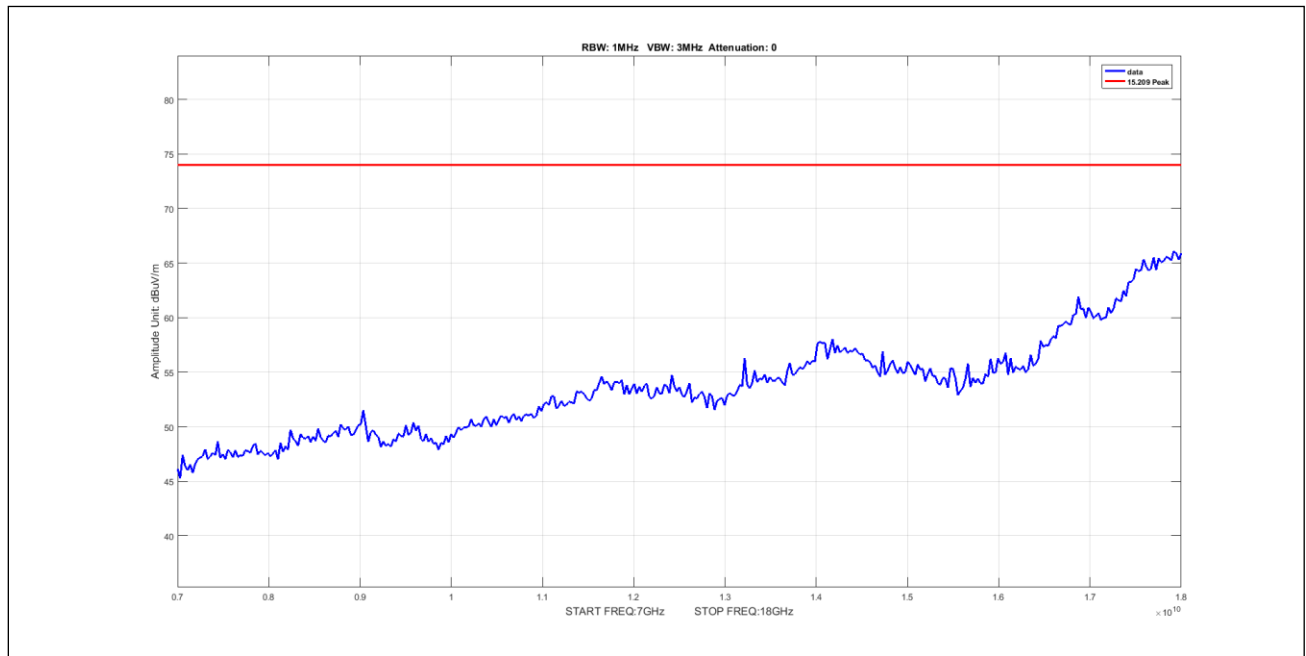
Plot 438. Undesirable Emissions, 2Panel Peak 1-7GHz 40M 5171 pow-10



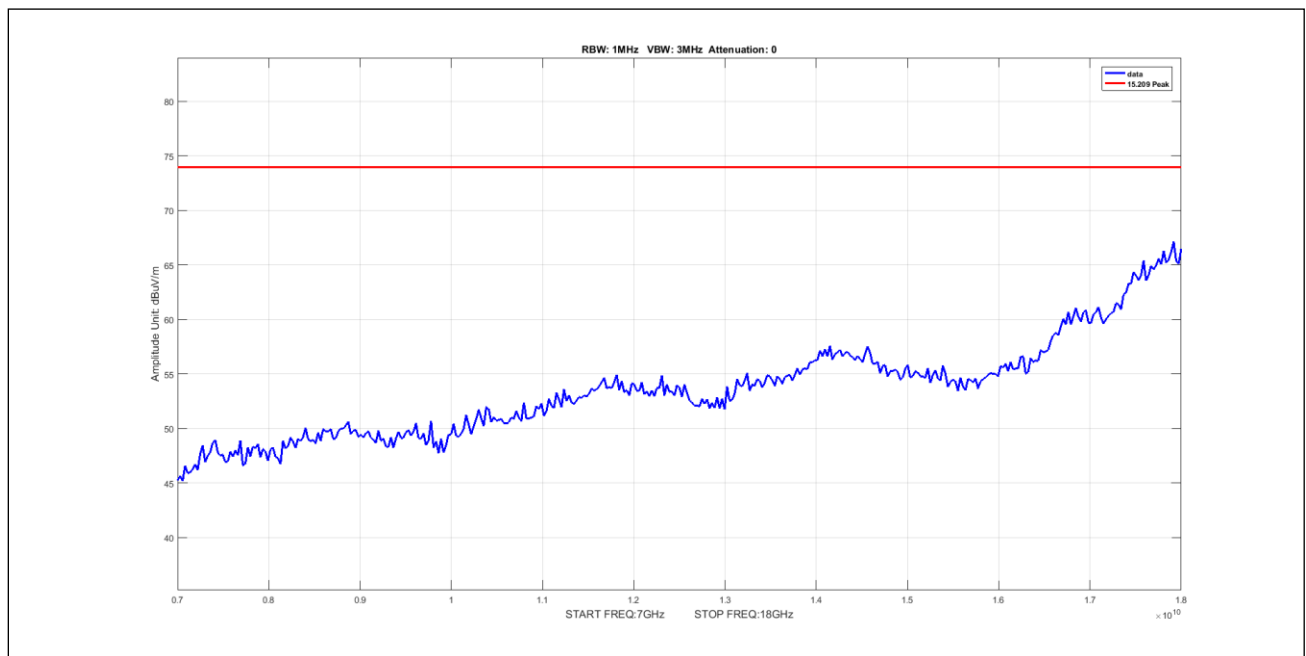
Plot 439. Undesirable Emissions, 2Panel Peak 1-7GHz 40M 5210 pow7



Plot 440. Undesirable Emissions, 2Panel Peak 1-7GHz 40M 5230 pow10

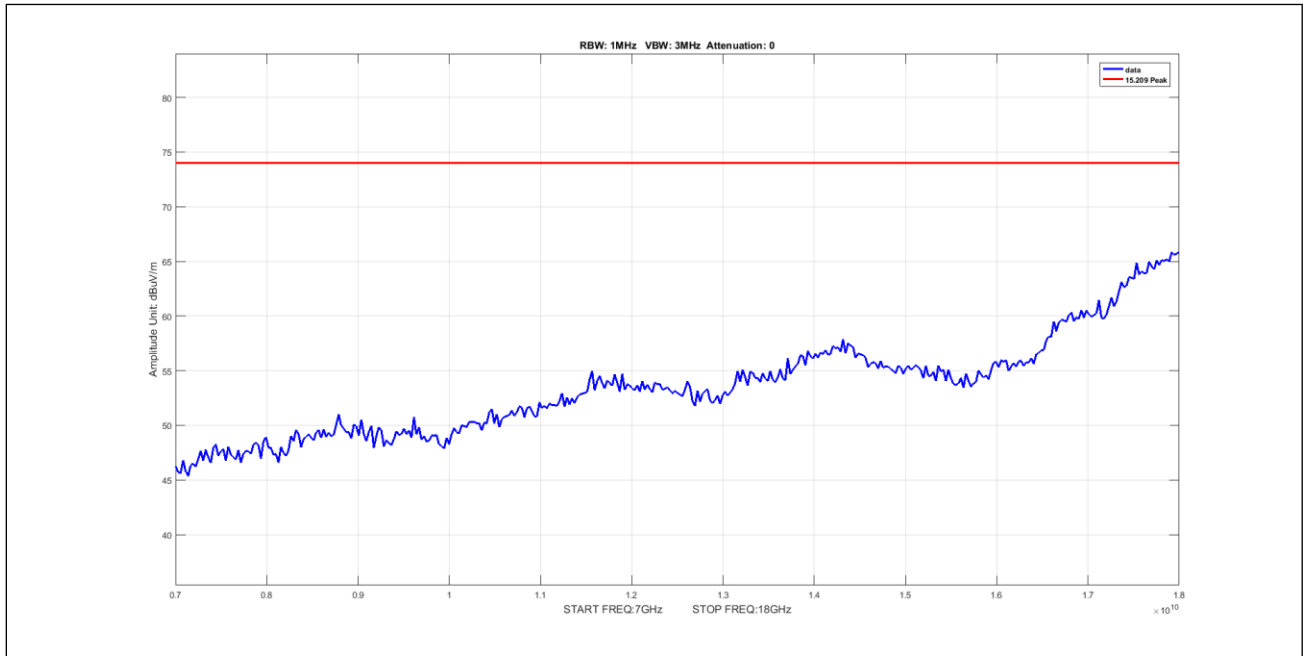


Plot 441. Undesirable Emissions, 2Panel Peak 7-18GHz 5M 5170 pow-2

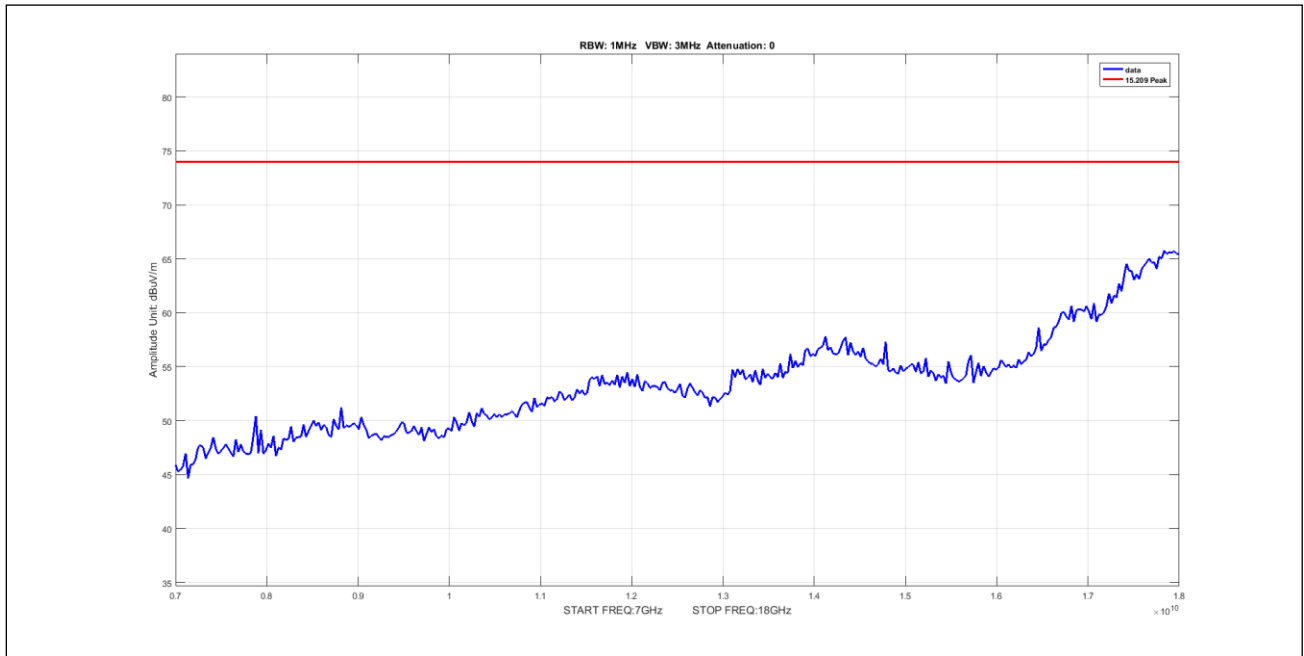


Plot 442. Undesirable Emissions, 2Panel Peak 7-18GHz 5M 5210 pow1

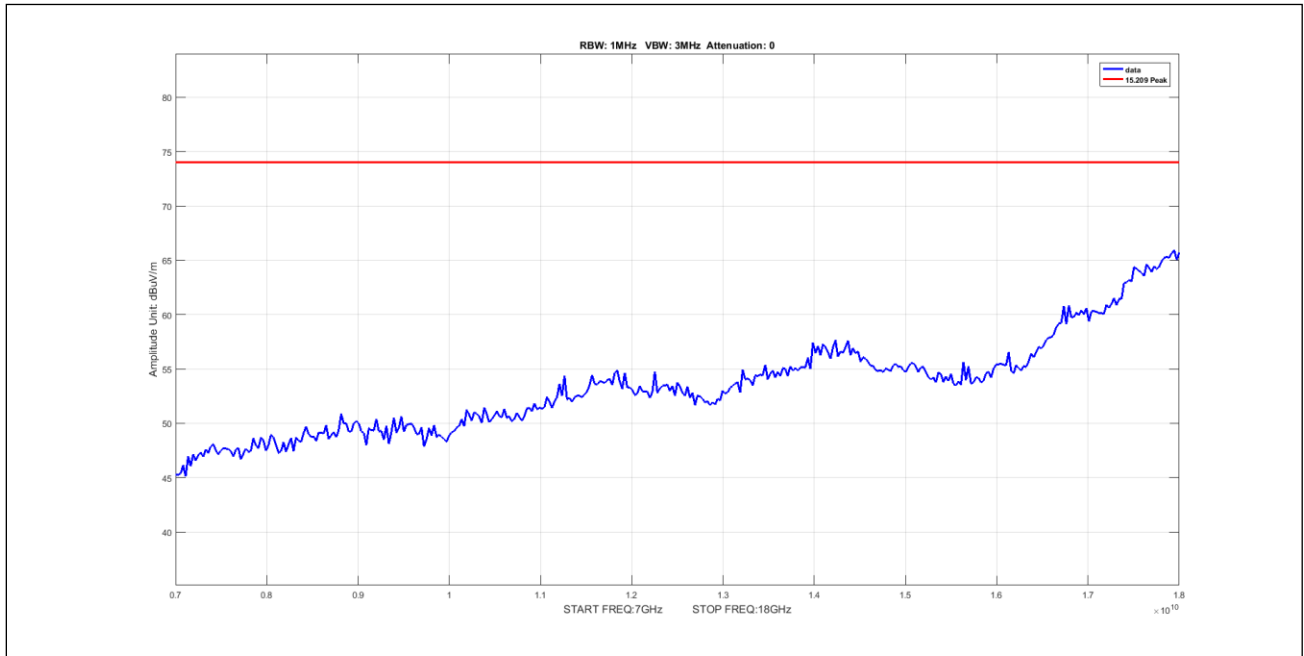




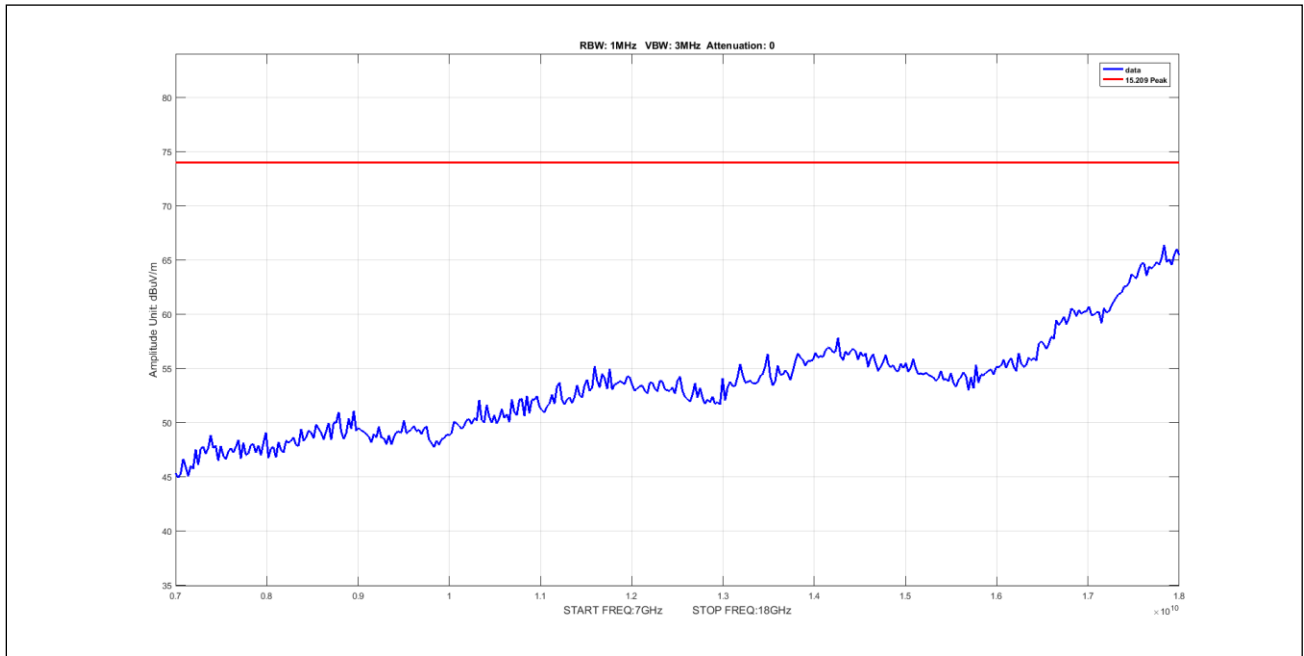
**Plot 443. Undesirable Emissions, 2Panel Peak 7-18GHz 5M 5242.5 pow1**



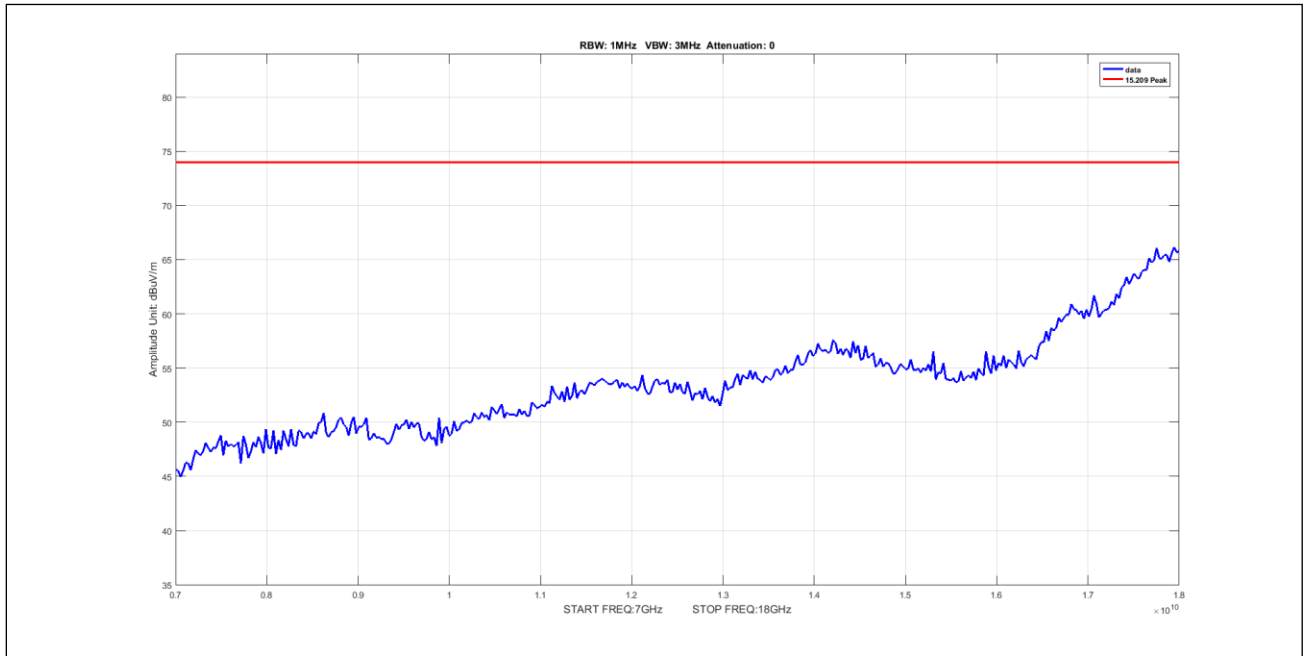
**Plot 444. Undesirable Emissions, 2Panel Peak 7-18GHz 10M 5170 pow0**



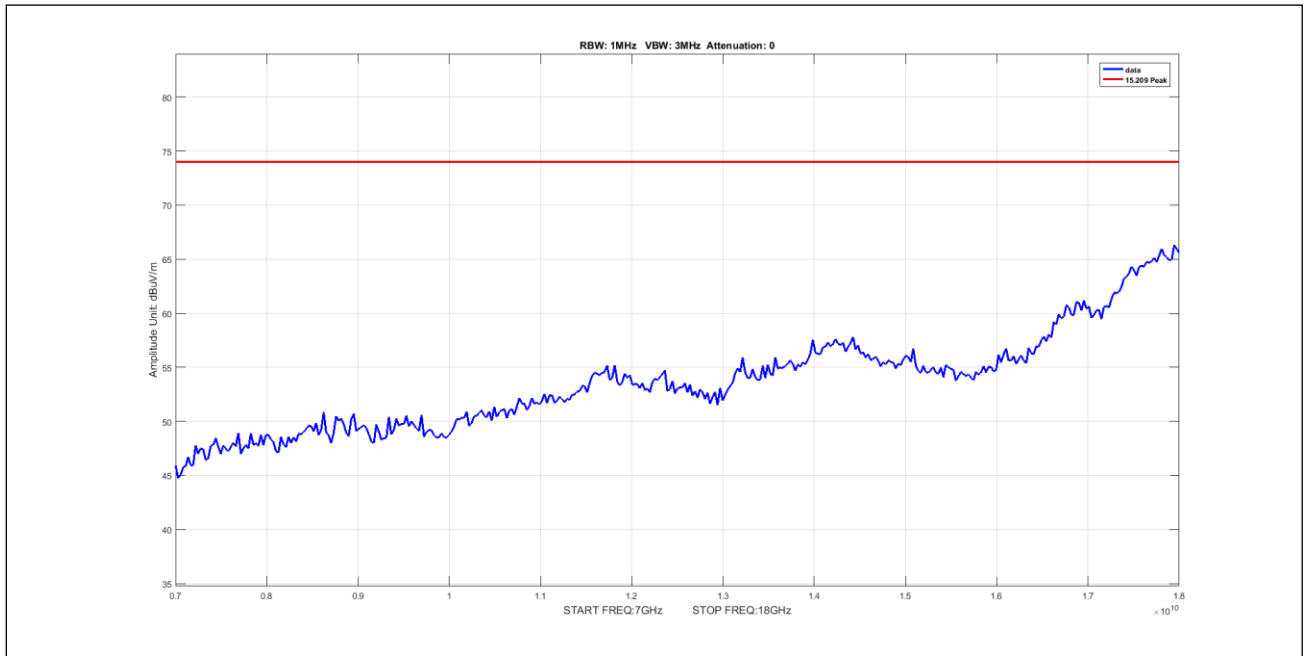
**Plot 445. Undesirable Emissions, 2Panel Peak 7-18GHz 10M 5210 pow5**



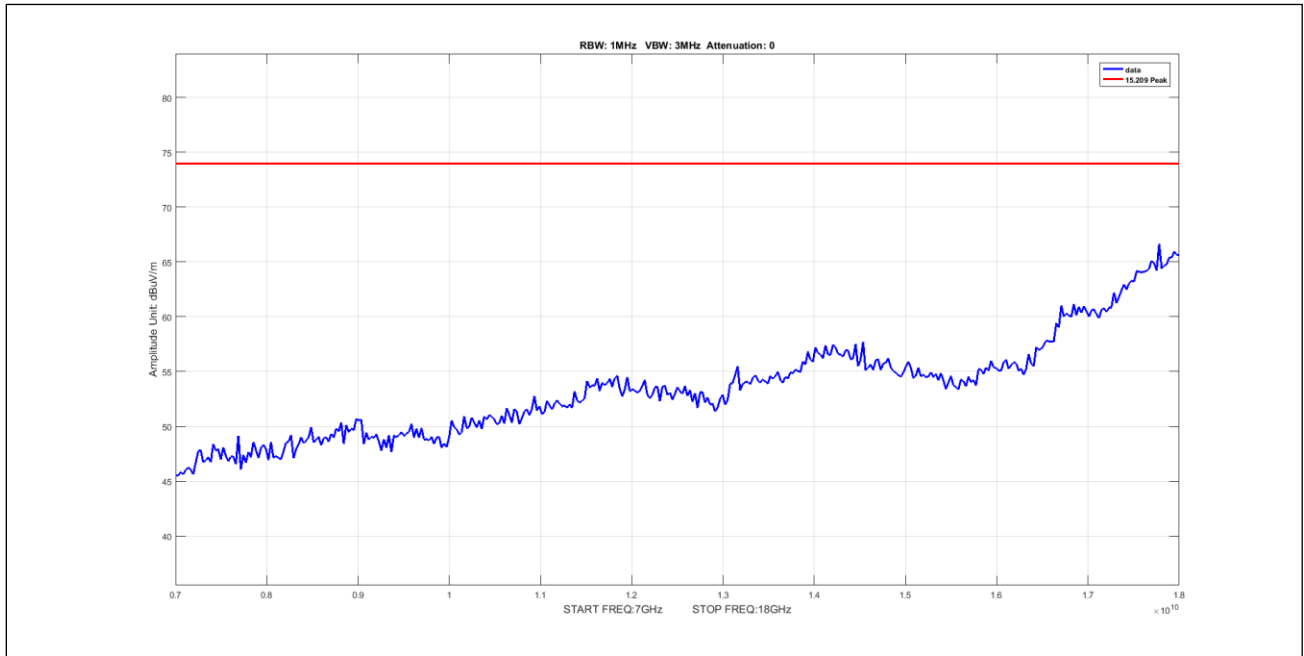
**Plot 446. Undesirable Emissions, 2Panel Peak 7-18GHz 10M 5240.5 pow4**



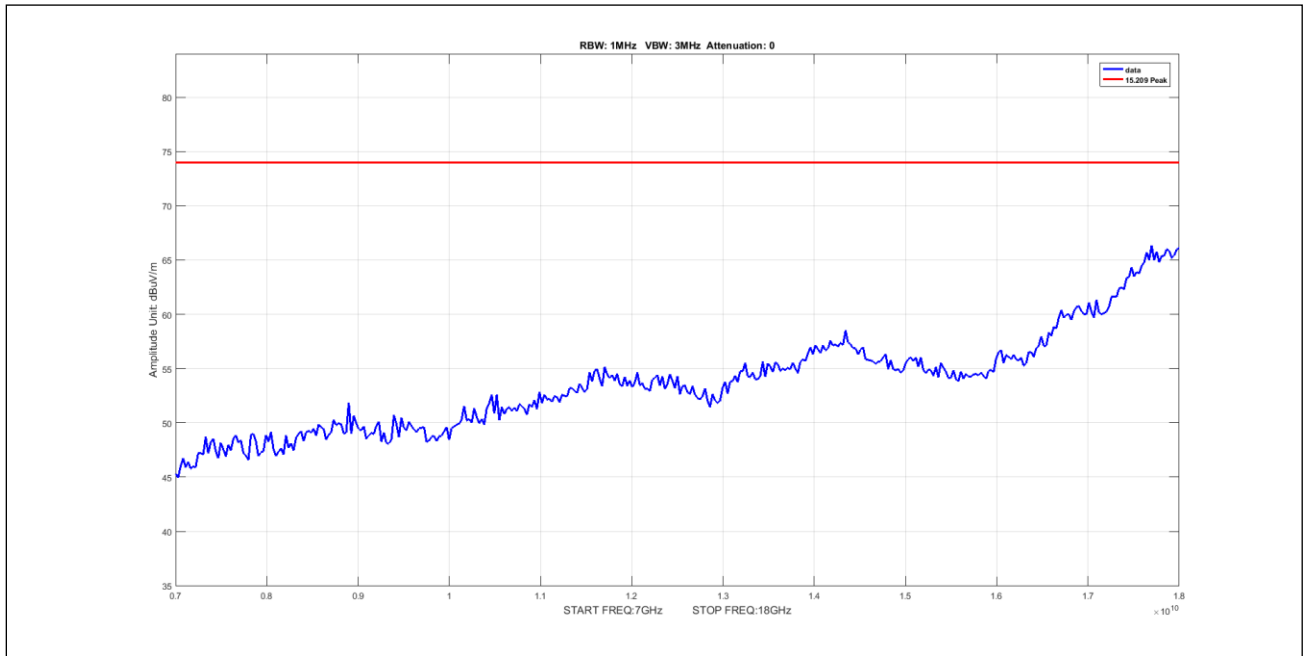
**Plot 447. Undesirable Emissions, 2Panel Peak 7-18GHz 20M 5170 pow-1**



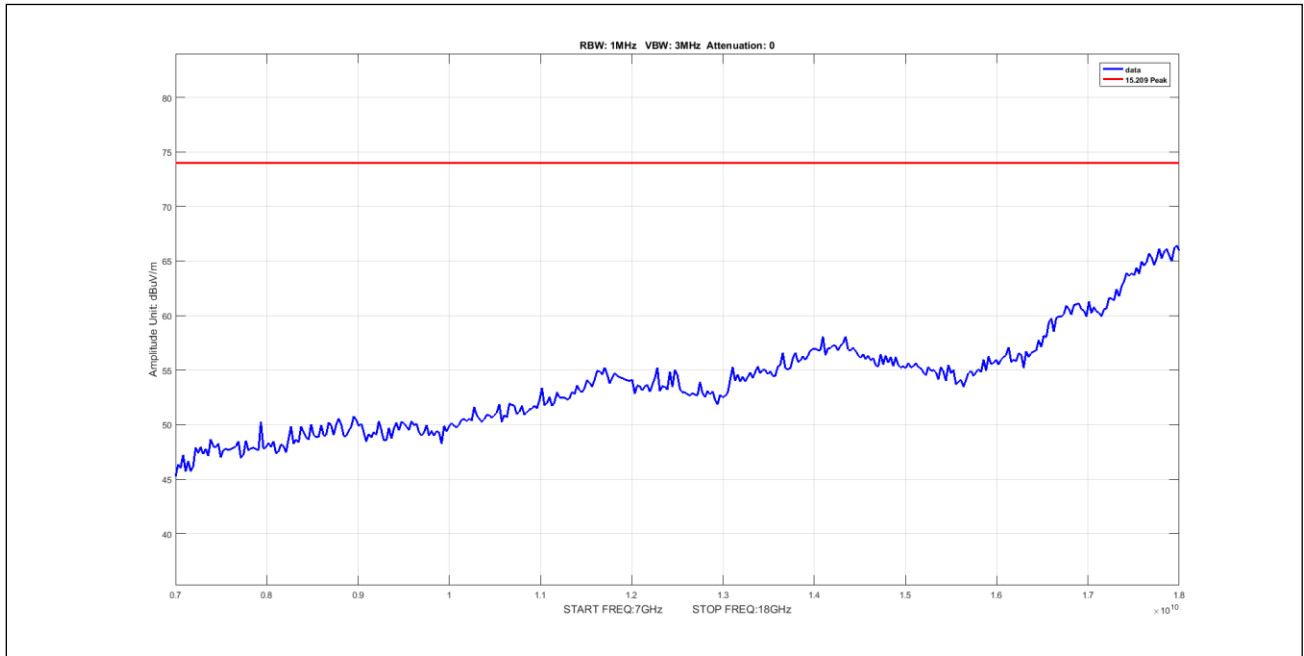
**Plot 448. Undesirable Emissions, 2Panel Peak 7-18GHz 20M 5210 pow6**



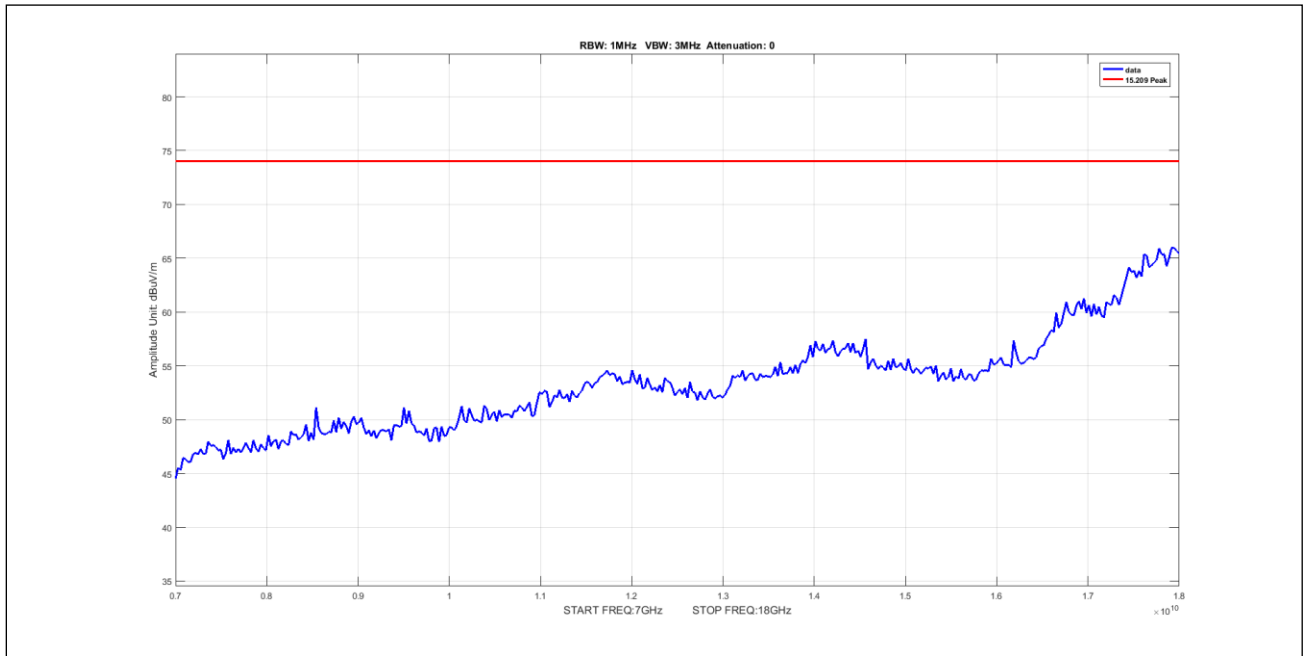
**Plot 449. Undesirable Emissions, 2Panel Peak 7-18GHz 20M 5235.5 pow7**



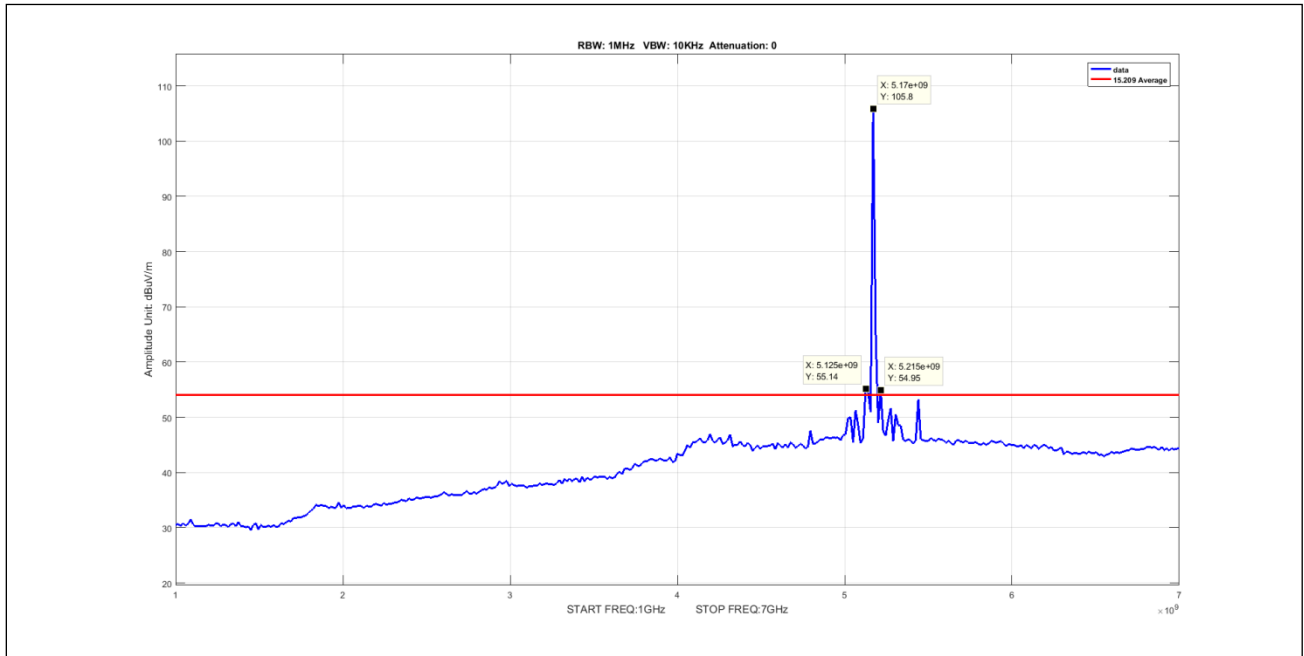
**Plot 450. Undesirable Emissions, 2Panel Peak 7-18GHz 40M 5171 pow-10**



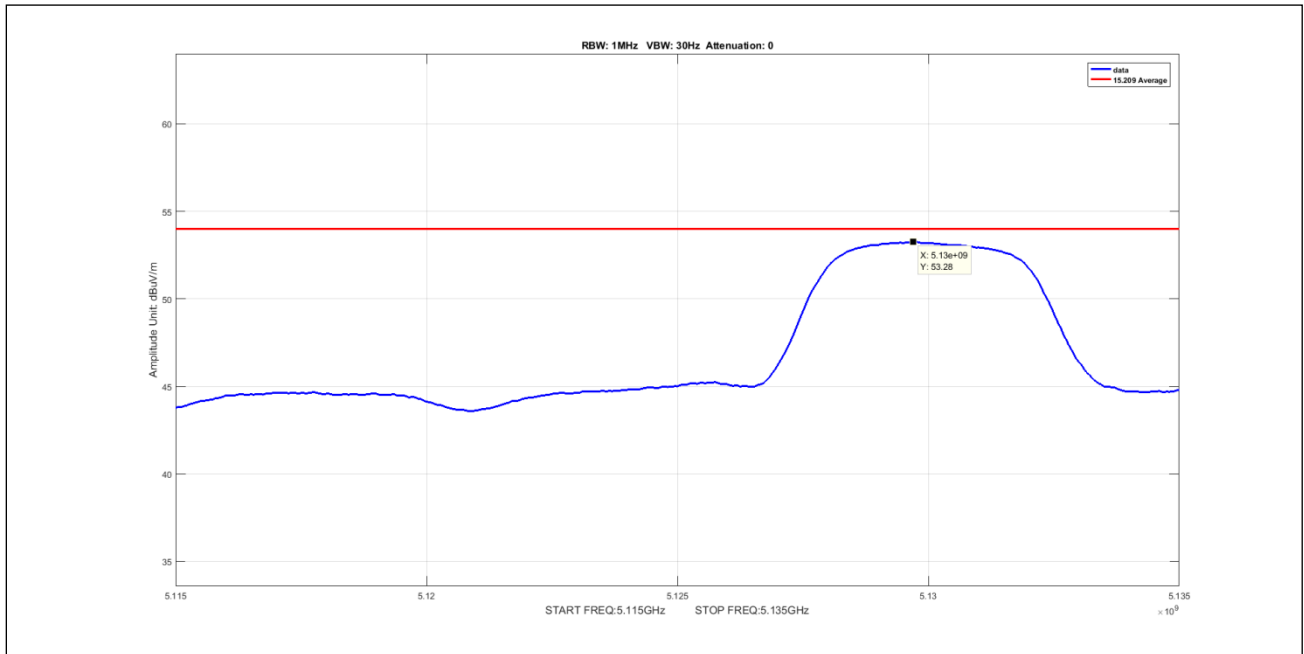
**Plot 451. Undesirable Emissions, 2Panel Peak 7-18GHz 40M 5210 pow7**



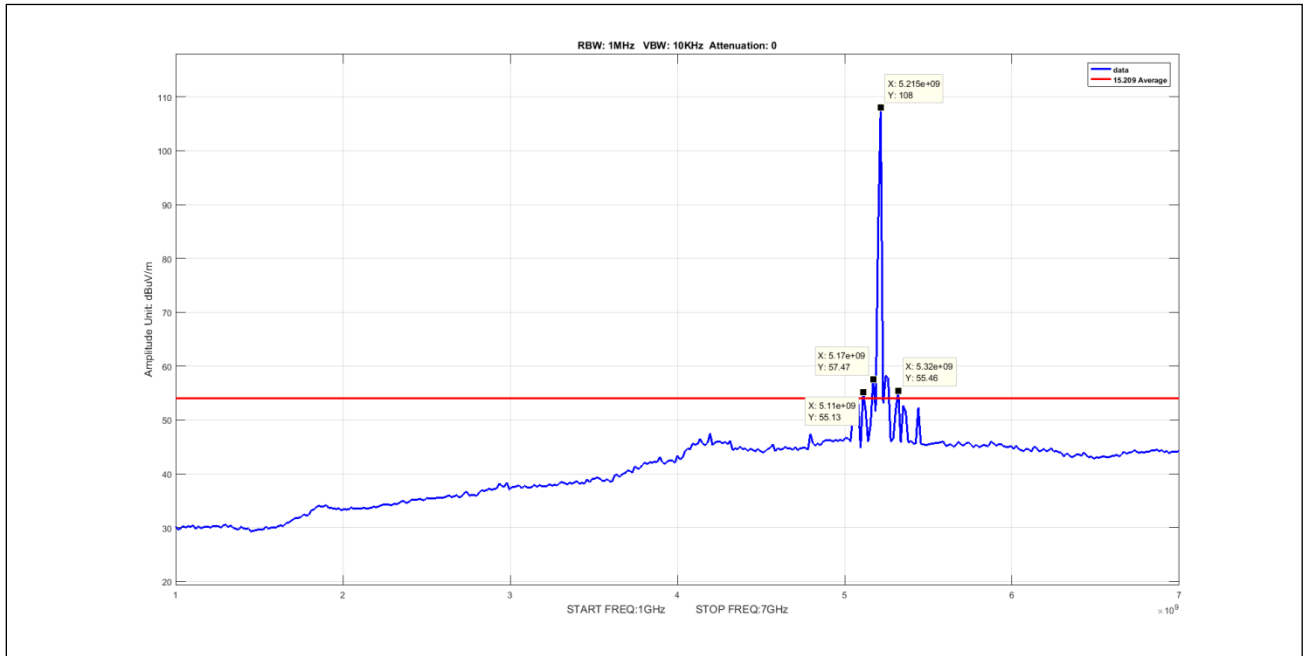
**Plot 452. Undesirable Emissions, 2Panel Peak 7-18GHz 40M 5230 pow10**



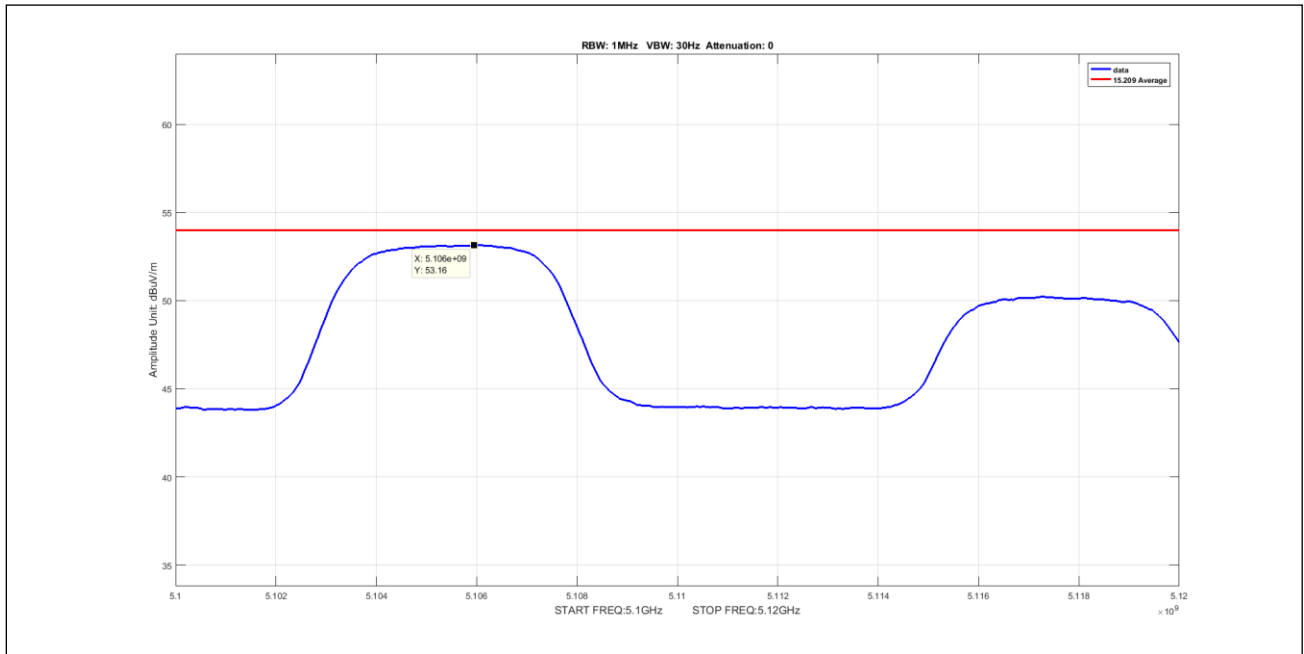
Plot 453. Undesirable Emissions, 3Para Avg 1-7GHz 5M 5170 pow-4



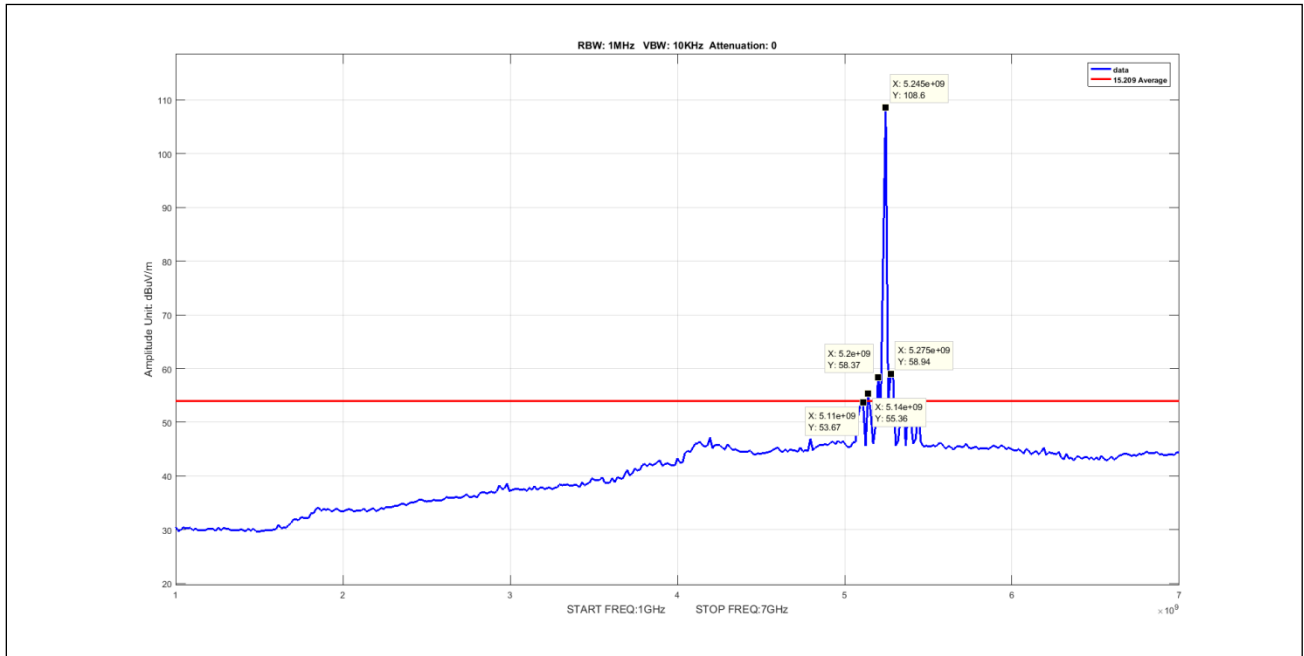
Plot 454. Undesirable Emissions, 3Para Avg 1-7GHz 5M 5170 pow-4 left of fundamental



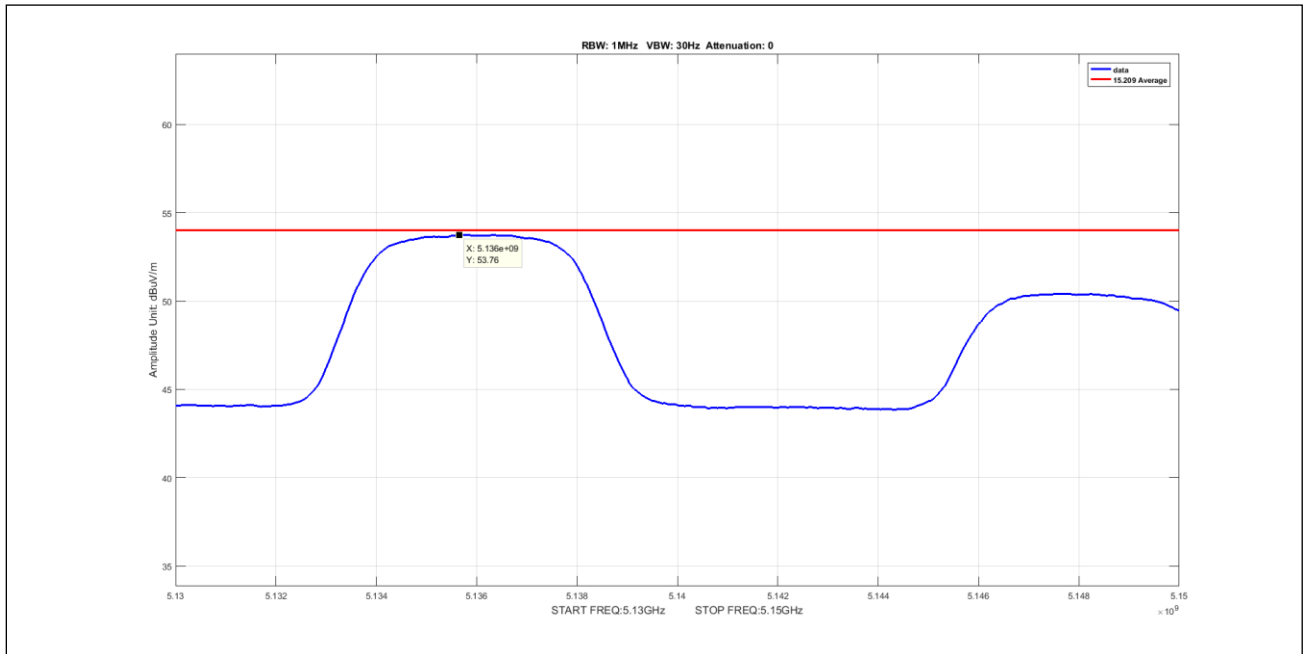
Plot 455. Undesirable Emissions, 3Para Avg 1-7GHz 5M 5210 pow0



Plot 456. Undesirable Emissions, 3Para Avg 1-7GHz 5M 5210 pow0 left of fundamental

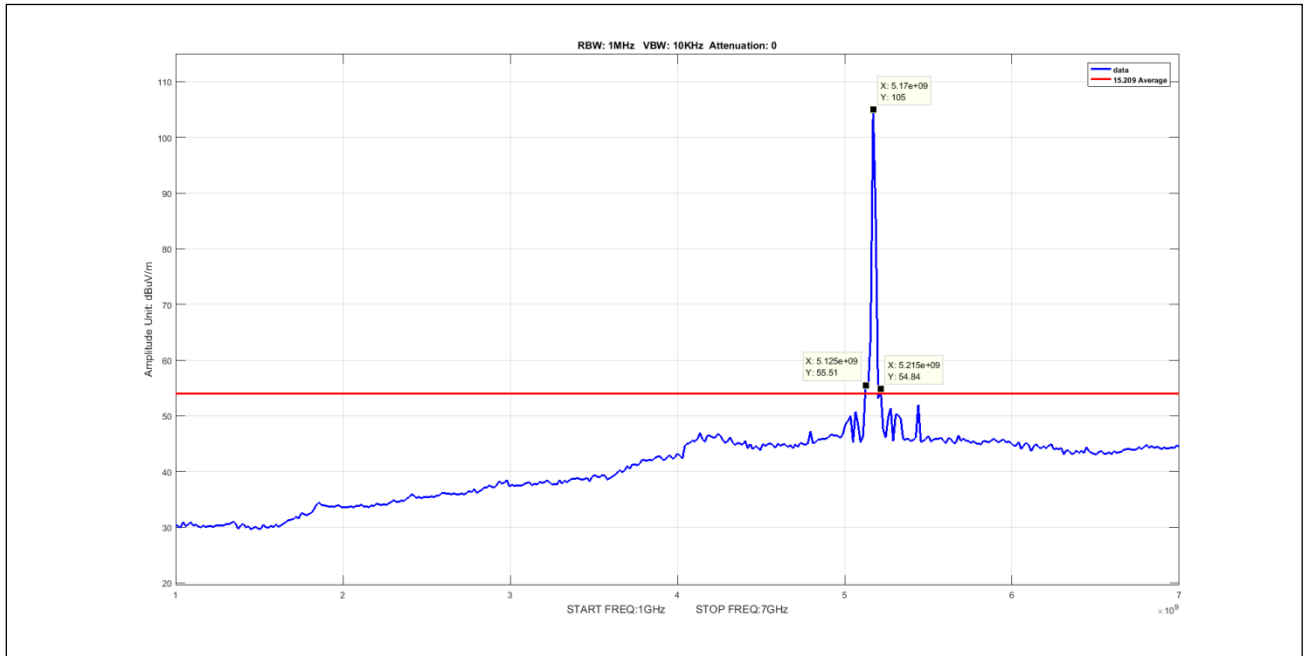


Plot 457. Undesirable Emissions, 3Para Avg 1-7GHz 5M 5242.5 pow0

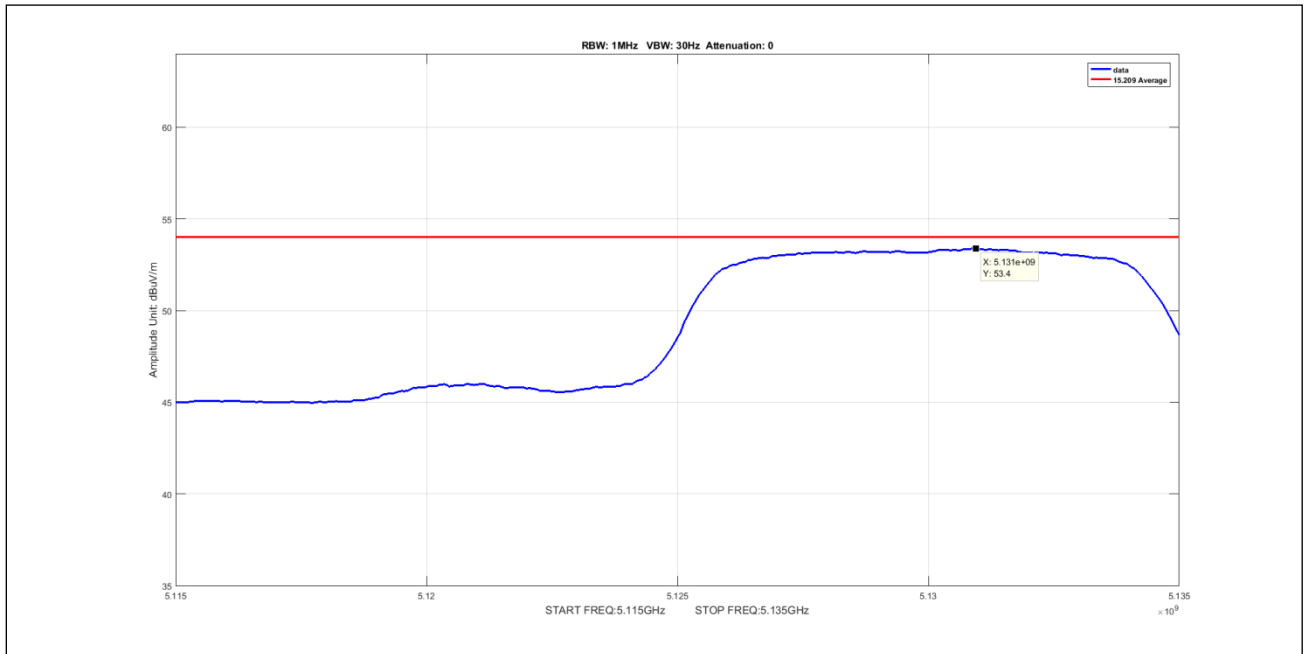


Plot 458. Undesirable Emissions, 3Para Avg 1-7GHz 5M 5242.5 pow0 left of fundamental

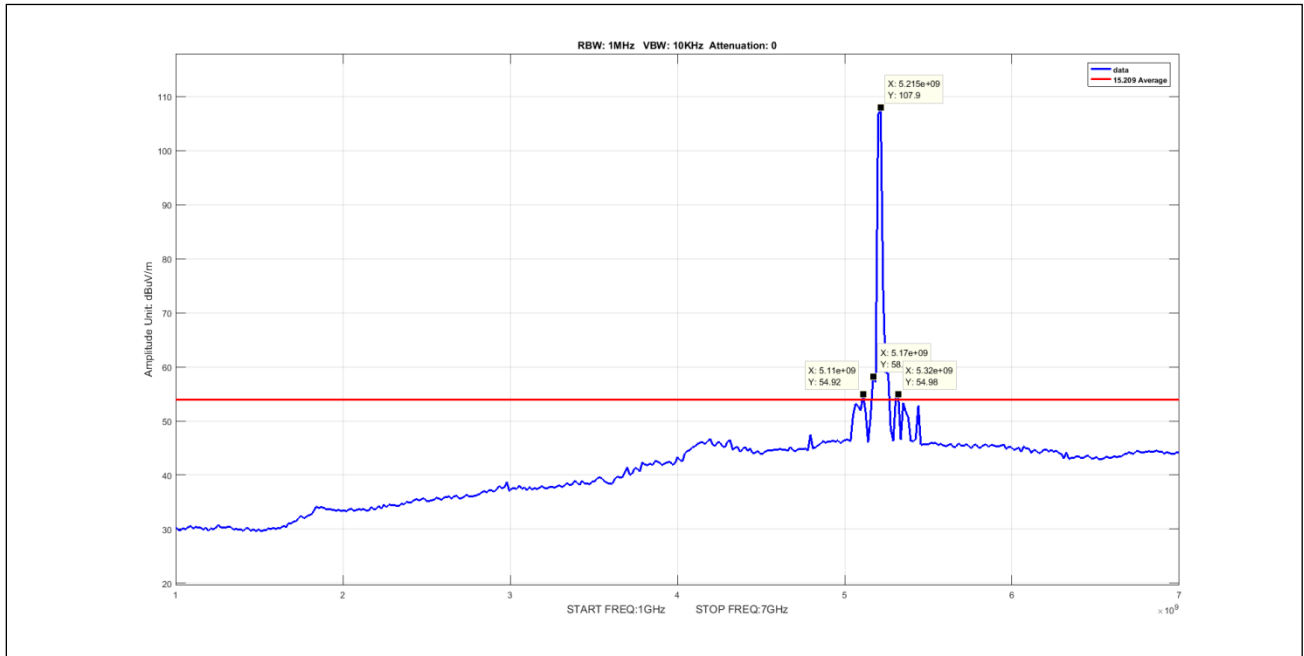




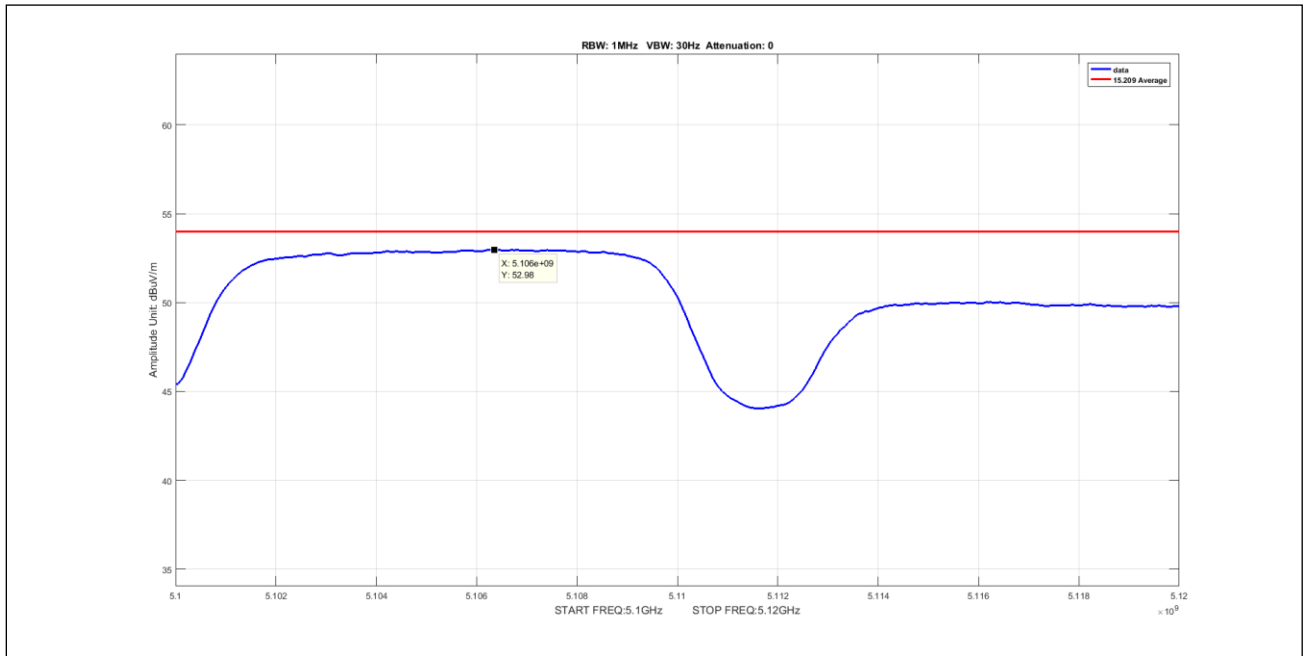
**Plot 459. Undesirable Emissions, 3Para Avg 1-7GHz 10M 5170 pow-1**



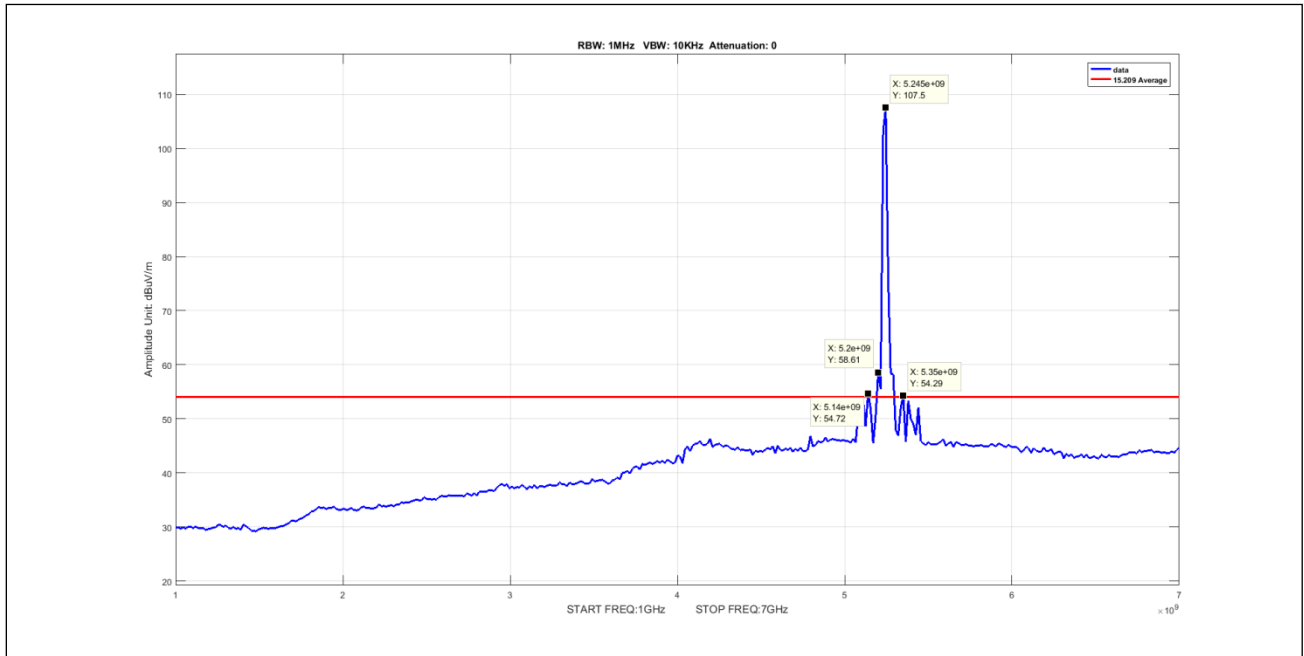
**Plot 460. Undesirable Emissions, 3Para Avg 1-7GHz 10M 5170 pow-1 left of fundamental**



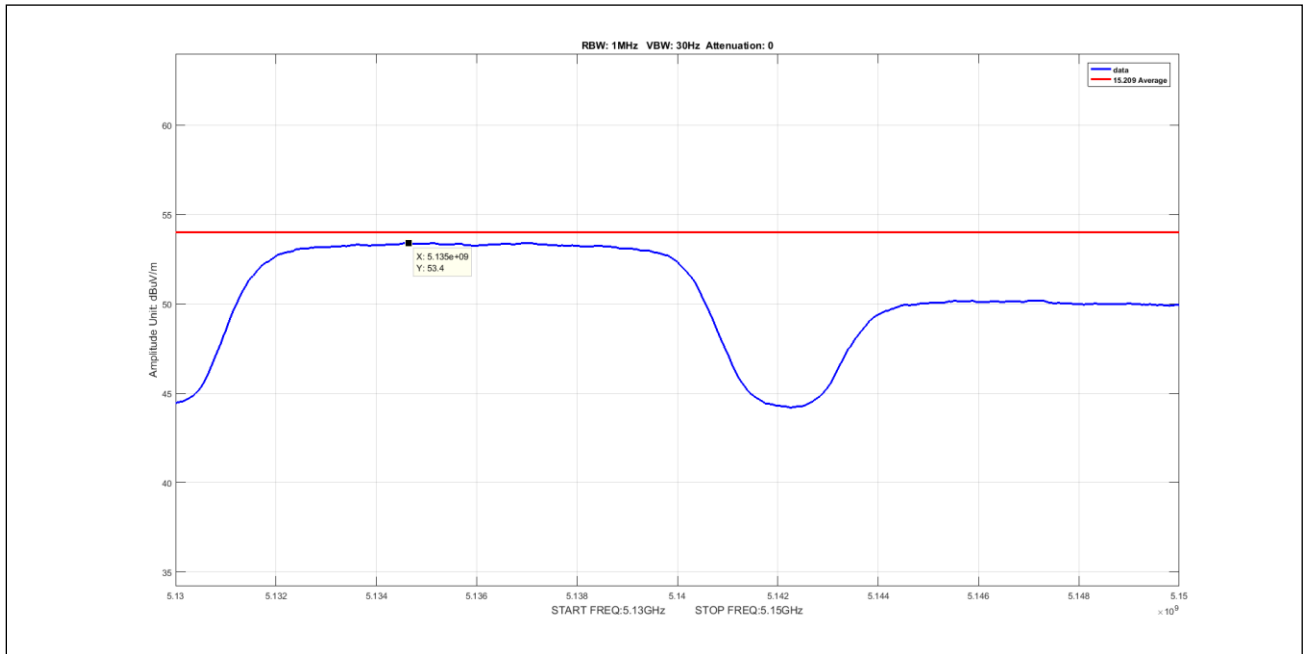
**Plot 461. Undesirable Emissions, 3Para Avg 1-7GHz 10M 5210 pow3**



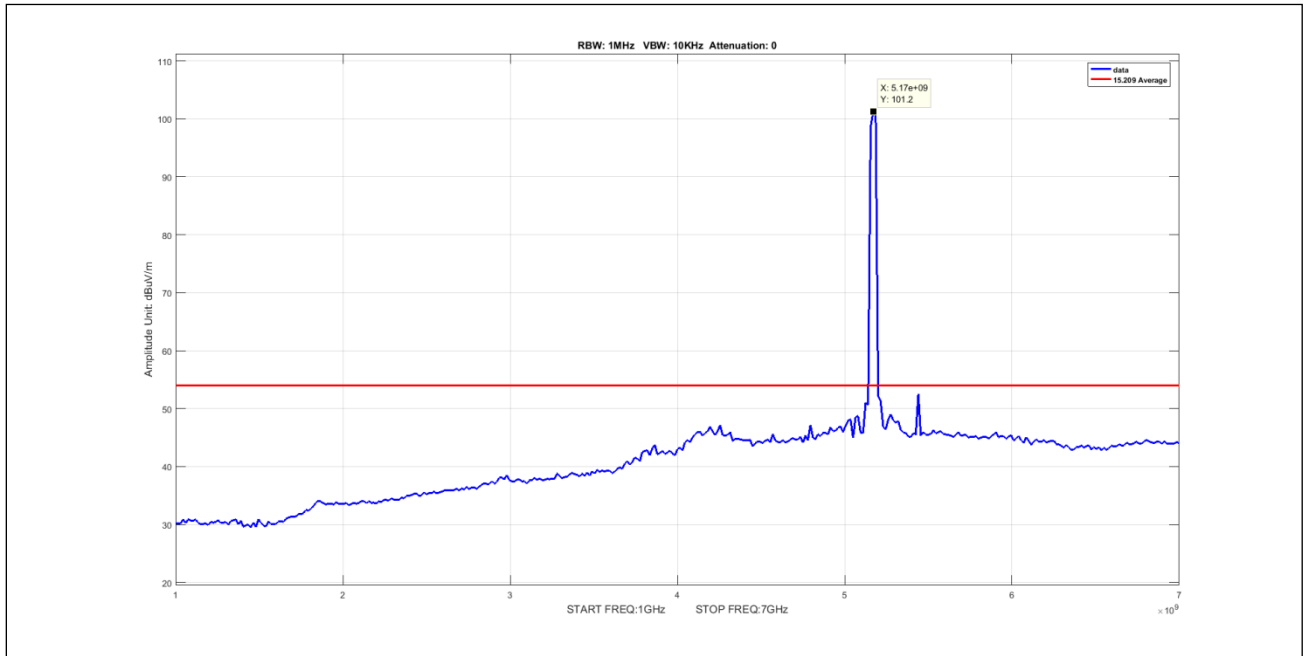
**Plot 462. Undesirable Emissions, 3Para Avg 1-7GHz 10M 5210 pow3 left of fundamental**



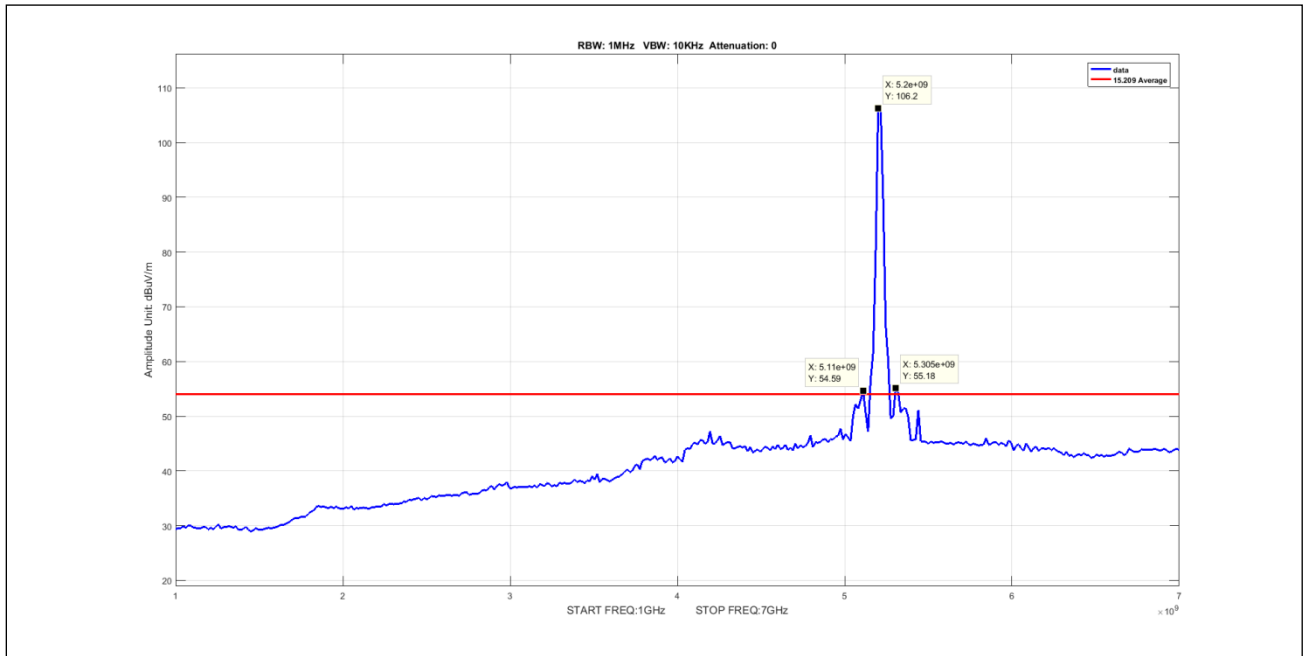
Plot 463. Undesirable Emissions, 3Para Avg 1-7GHz 10M 5240.5 pow3



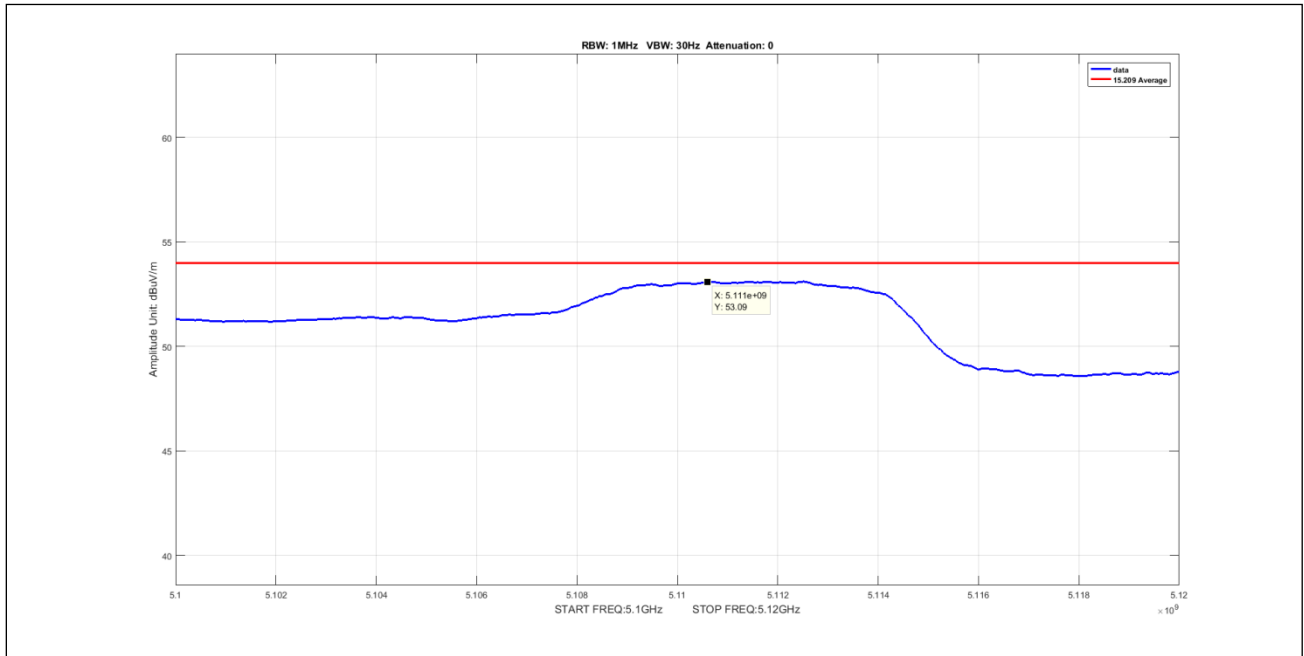
Plot 464. Undesirable Emissions, 3Para Avg 1-7GHz 10M 5240.5 pow3 left of fundamental



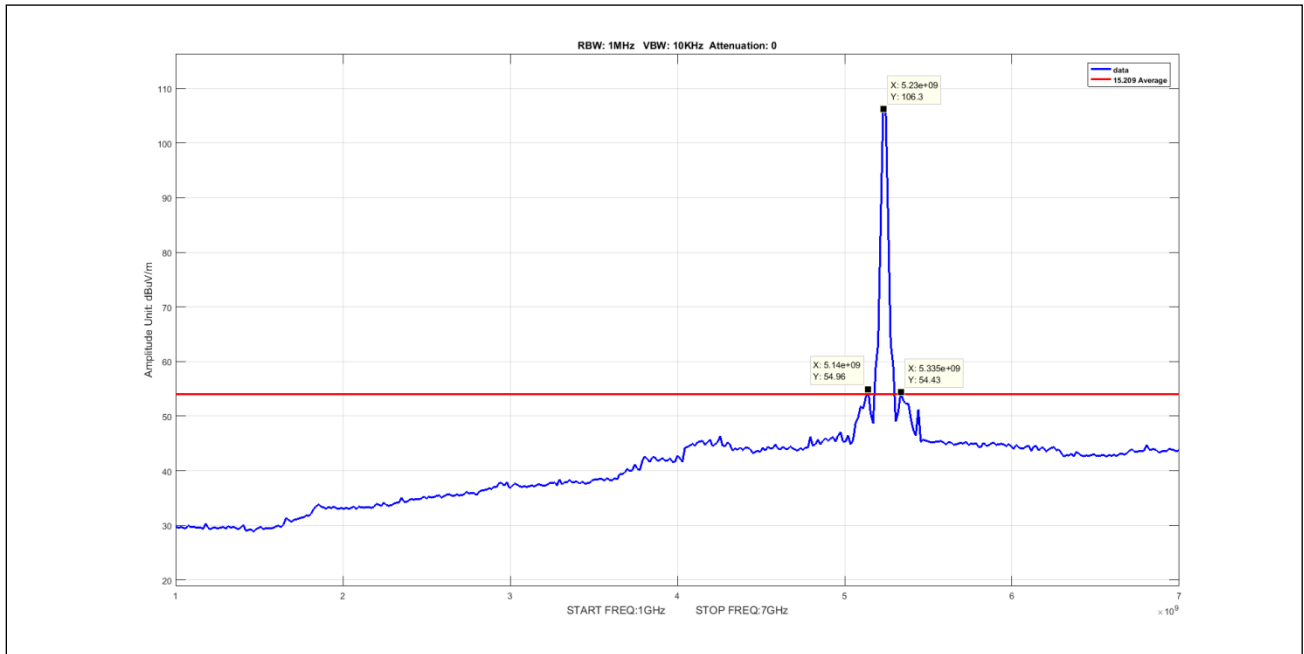
**Plot 465. Undesirable Emissions, 3Para Avg 1-7GHz 20M 5170 pow-1**



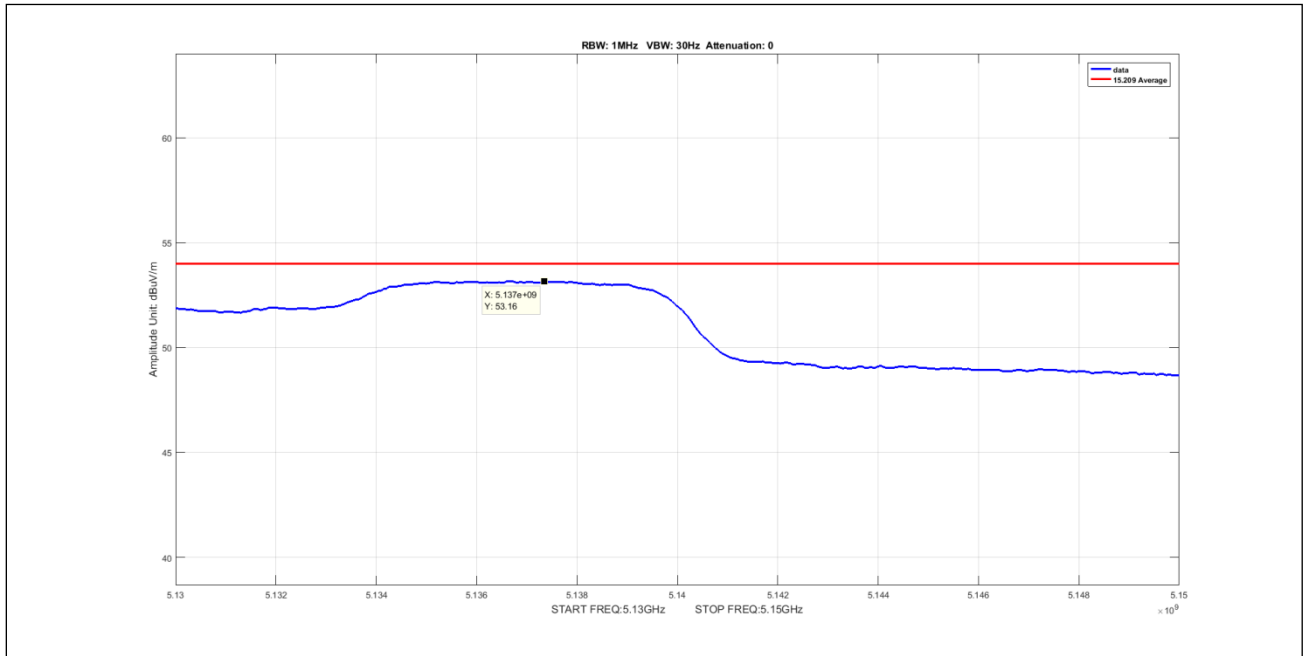
**Plot 466. Undesirable Emissions, 3Para Avg 1-7GHz 20M 5210 pow5**



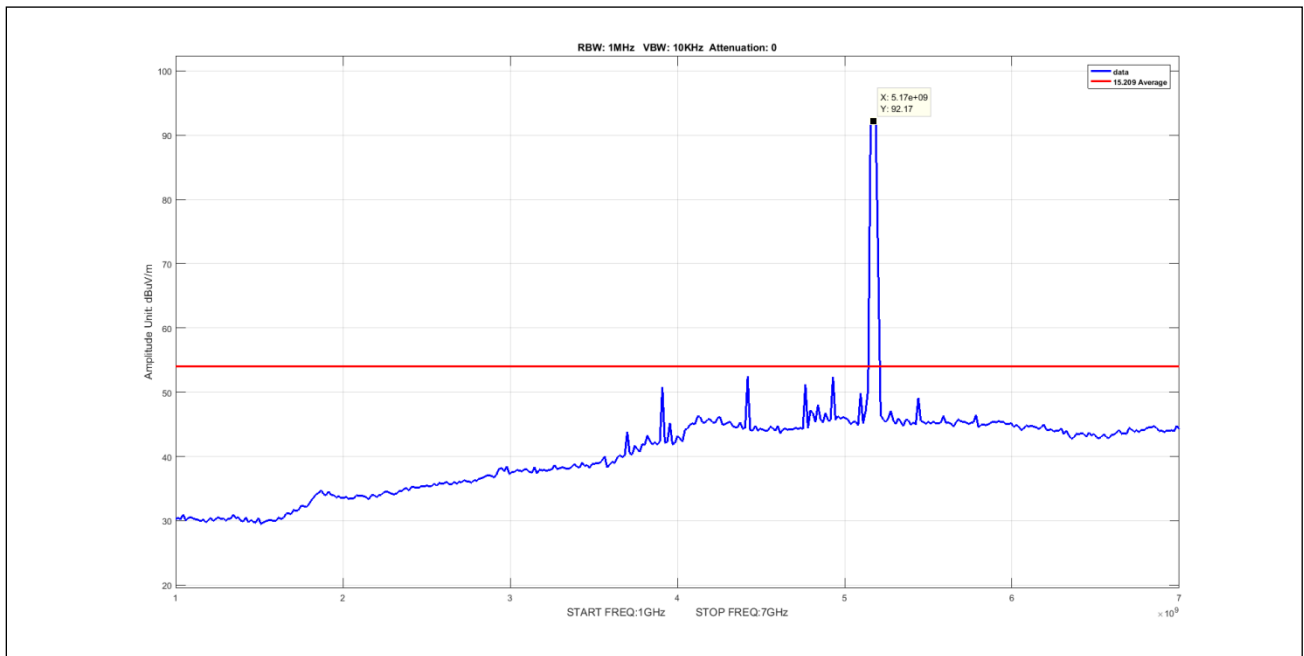
**Plot 467. Undesirable Emissions, 3Para Avg 1-7GHz 20M 5210 pow5 zoom left of fundamental**



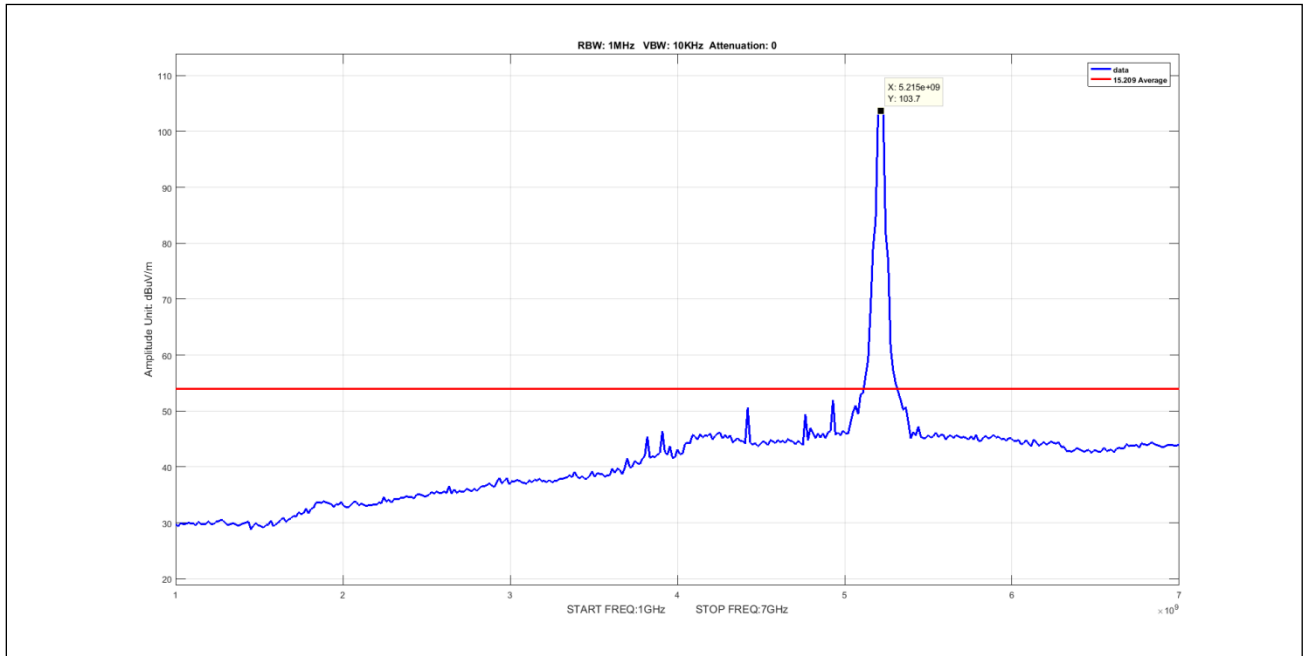
**Plot 468. Undesirable Emissions, 3Para Avg 1-7GHz 20M 5235.5 pow5**



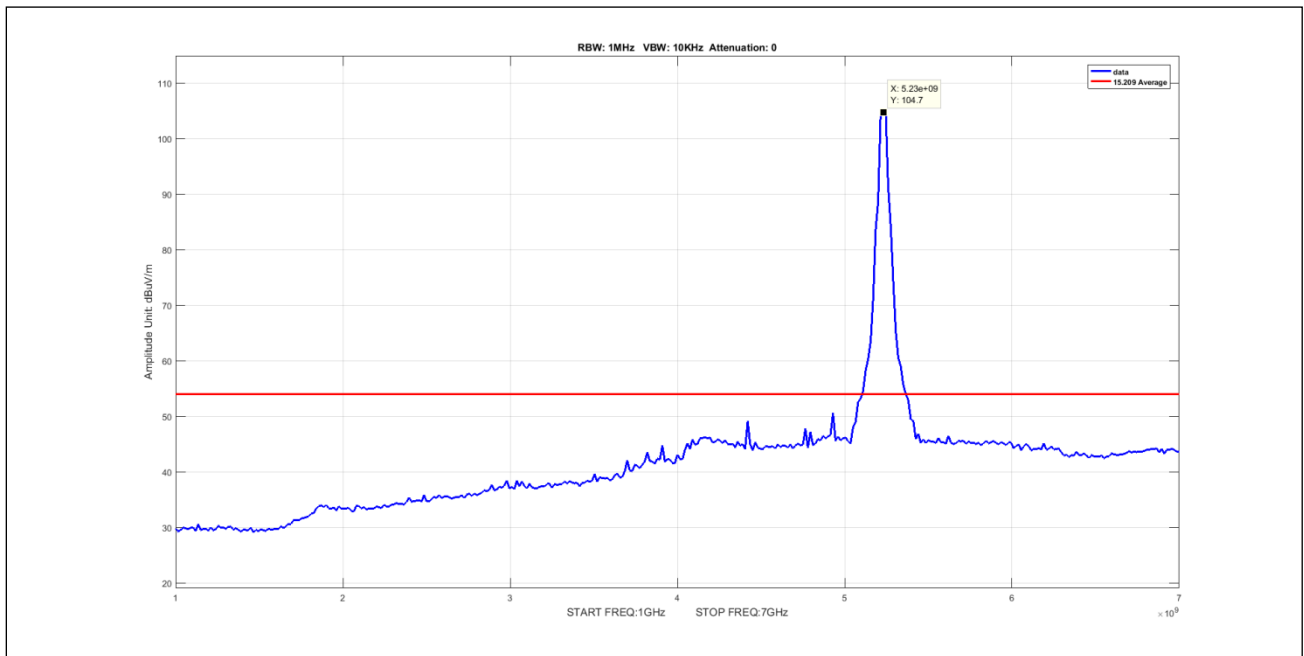
**Plot 469. Undesirable Emissions, 3Para Avg 1-7GHz 20M 5235.5 pow5 zoom left of fundamental**



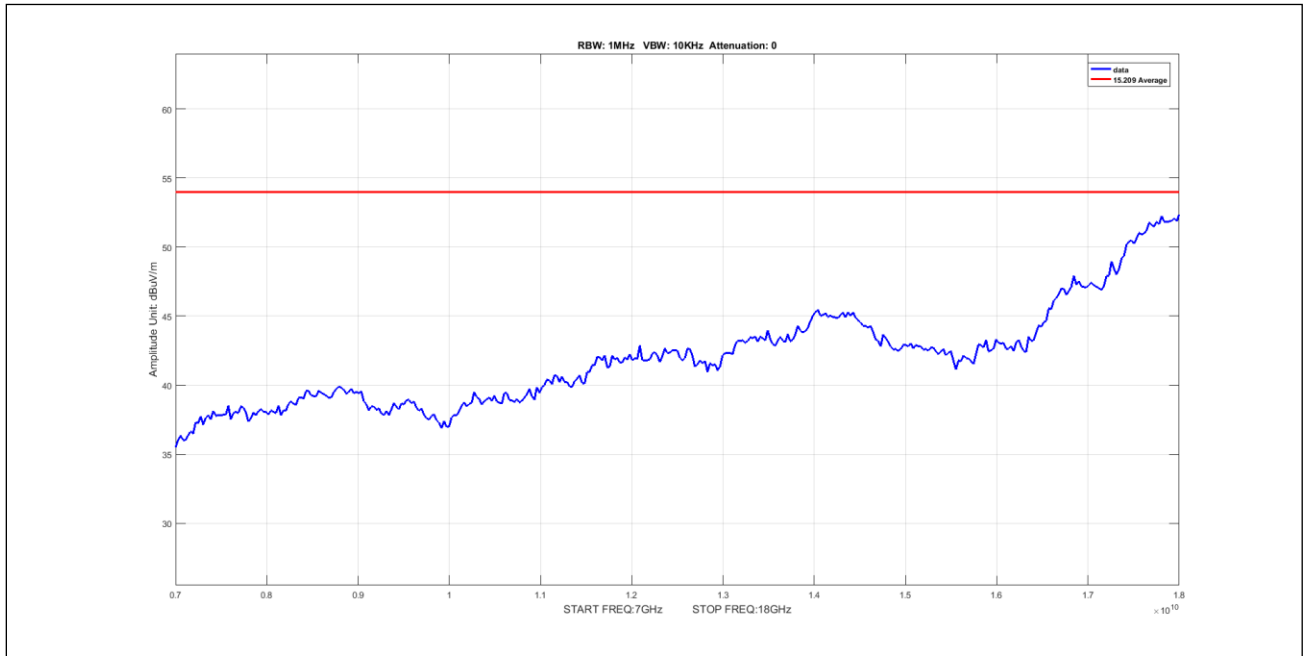
**Plot 470. Undesirable Emissions, 3Para Avg 1-7GHz 40M 5170 pow-10**



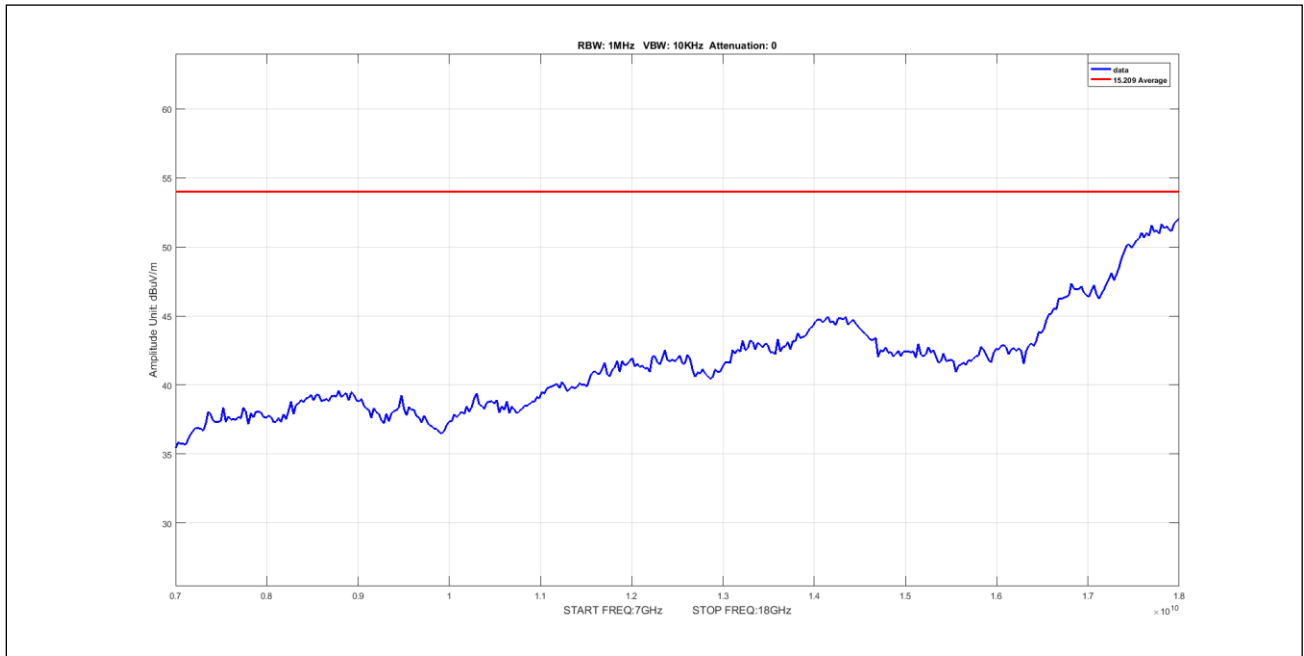
**Plot 471. Undesirable Emissions, 3Para Avg 1-7GHz 40M 5210 pow5**



**Plot 472. Undesirable Emissions, 3Para Avg 1-7GHz 40M 5230 pow8**

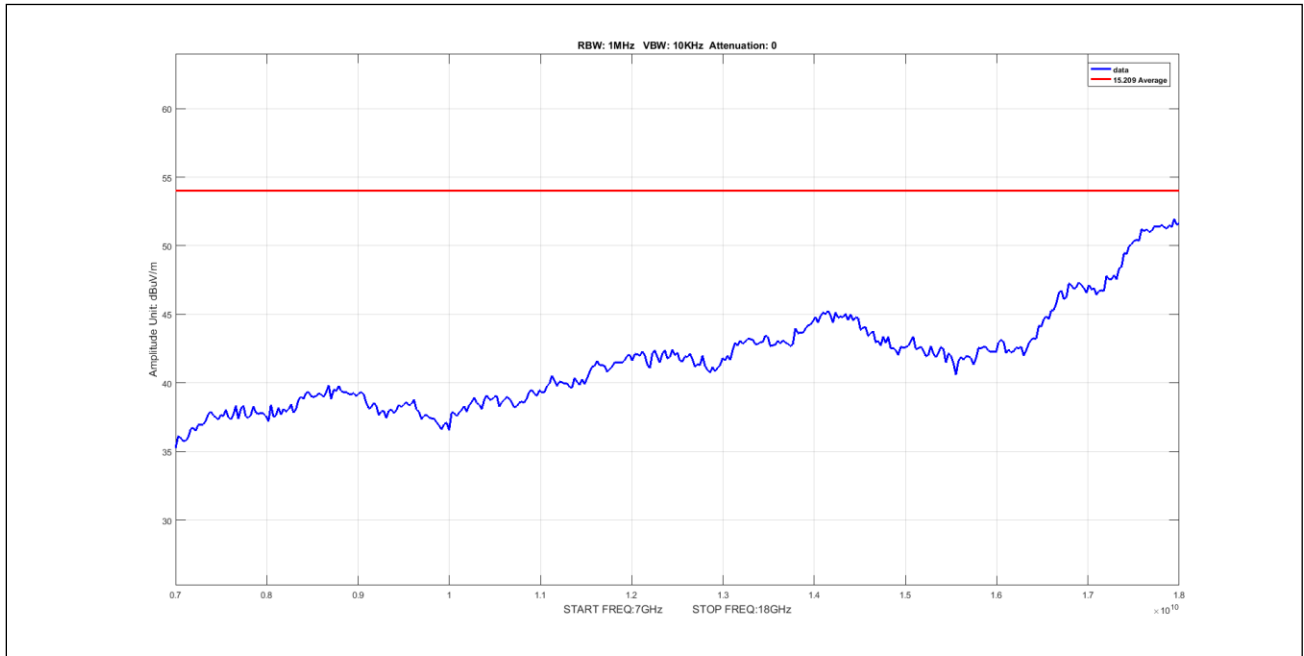


**Plot 473. Undesirable Emissions, 3Para Avg 7-18GHz 5M 5170 pow-4**

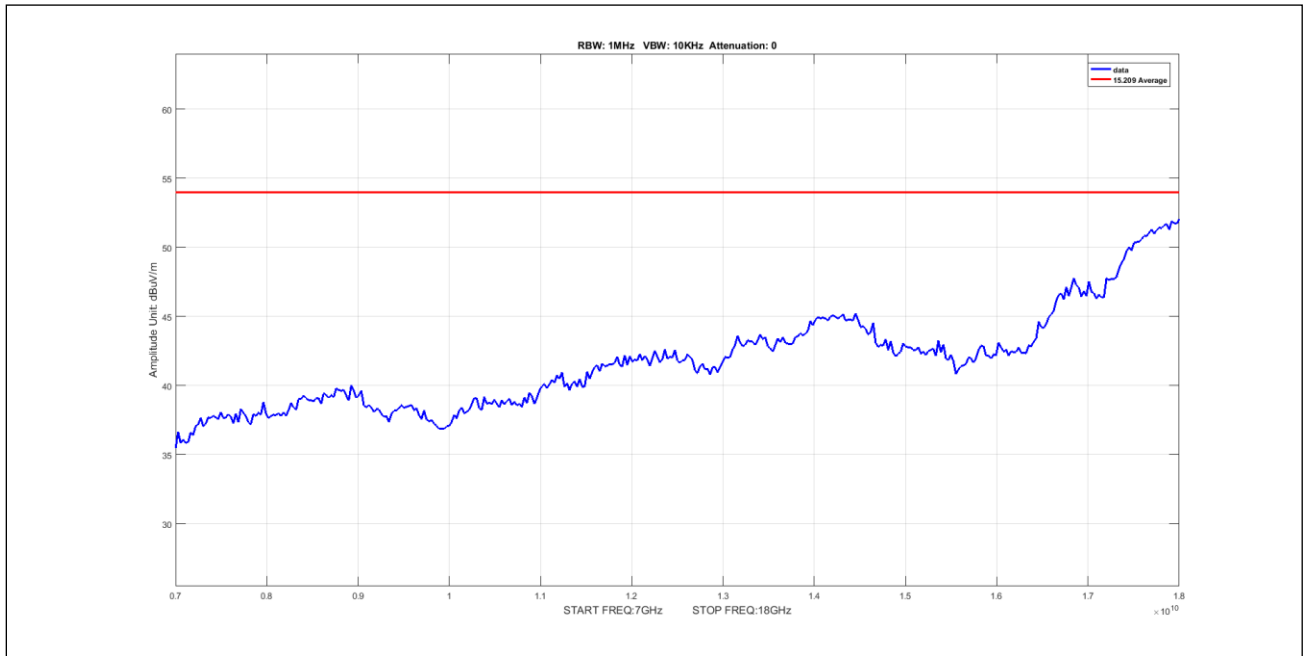


**Plot 474. Undesirable Emissions, 3Para Avg 7-18GHz 5M 5210 pow0**

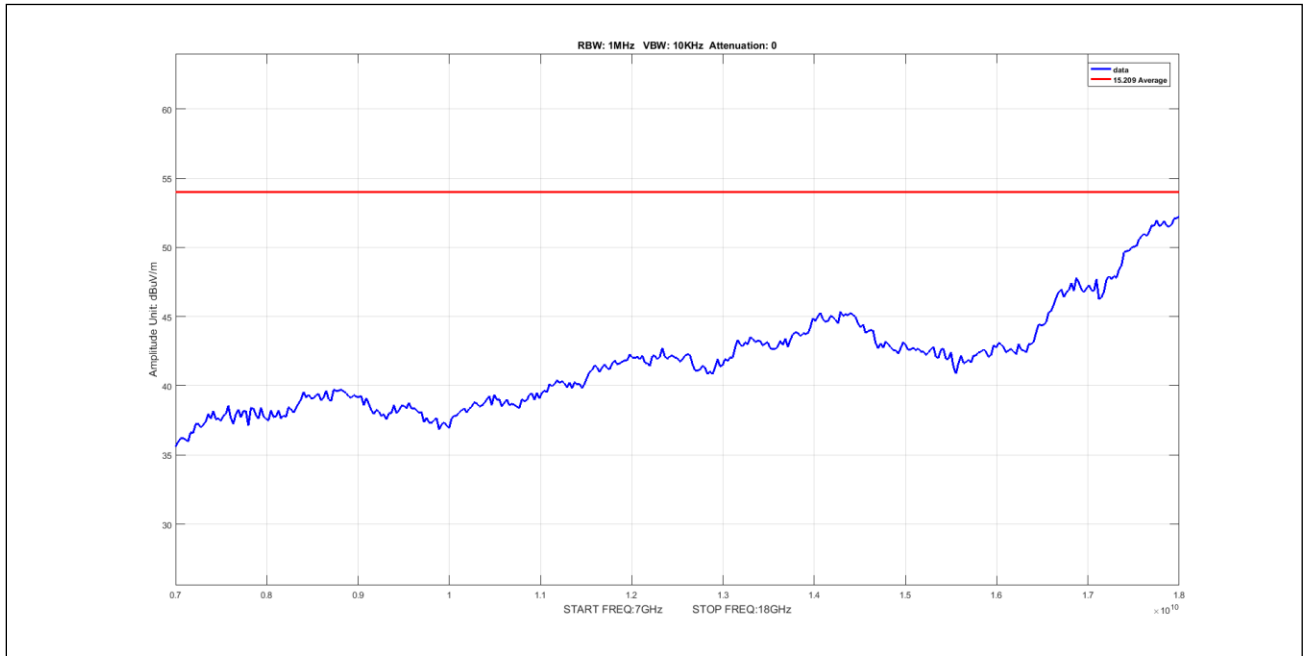




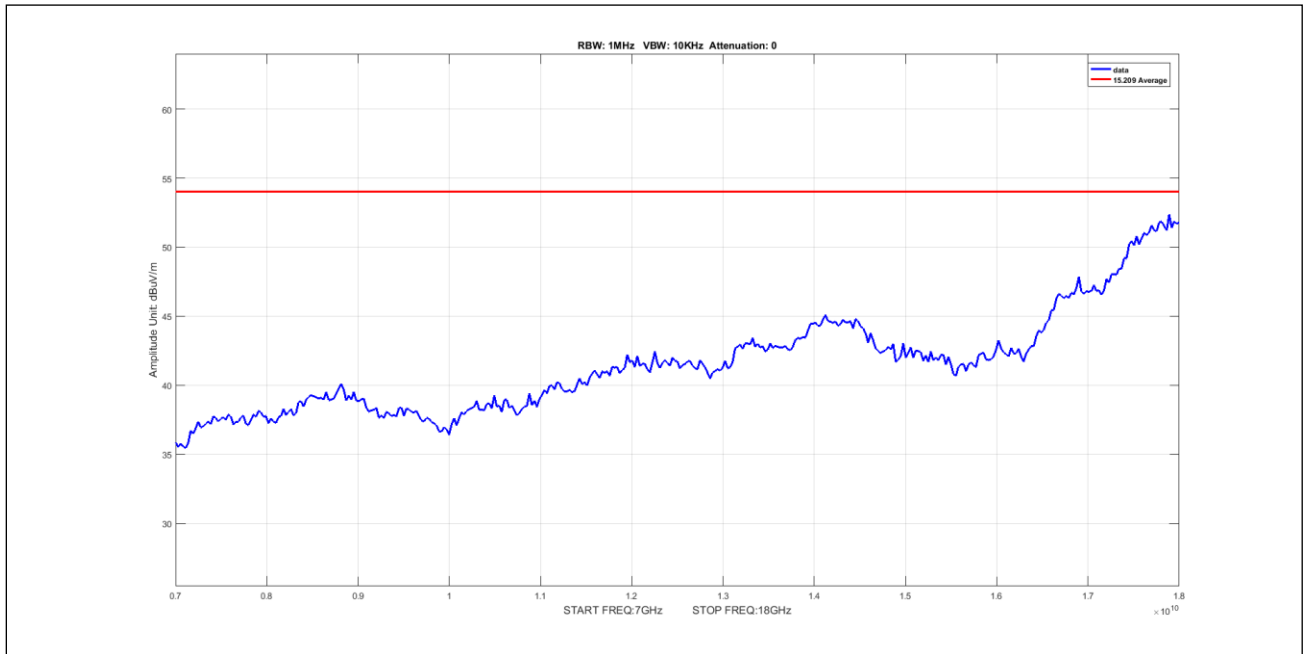
**Plot 475. Undesirable Emissions, 3Para Avg 7-18GHz 5M 5242.5 pow0**



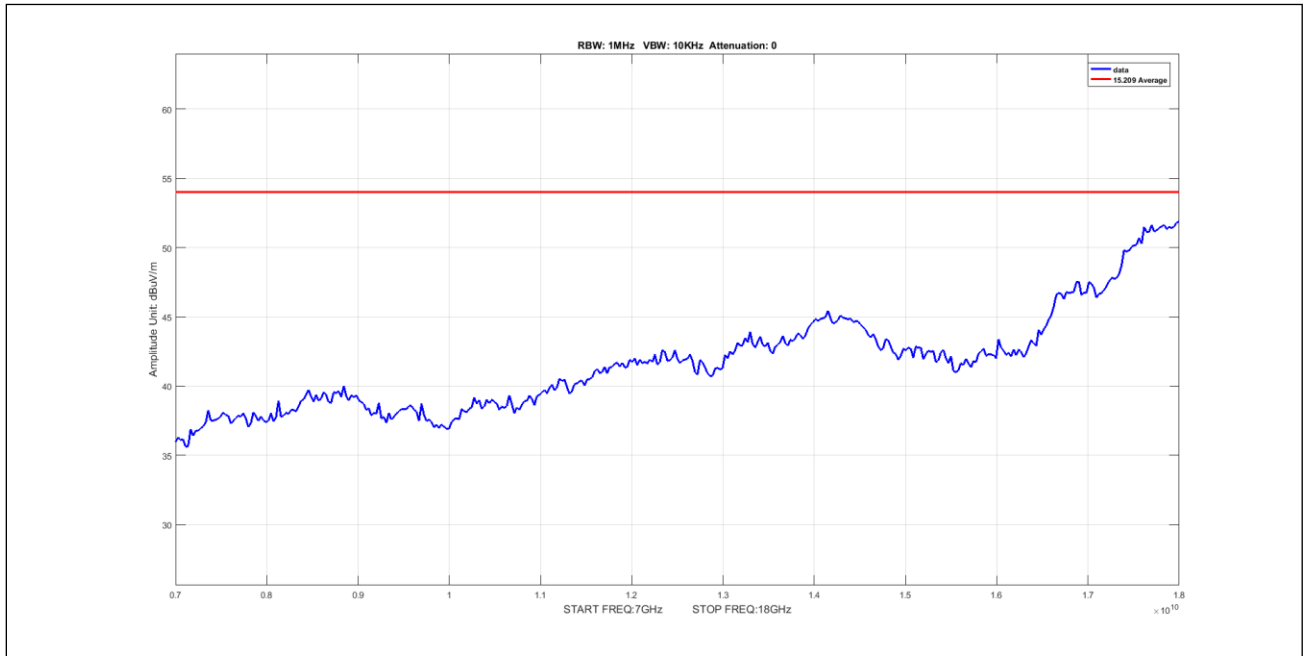
**Plot 476. Undesirable Emissions, 3Para Avg 7-18GHz 10M 5170 pow-1**



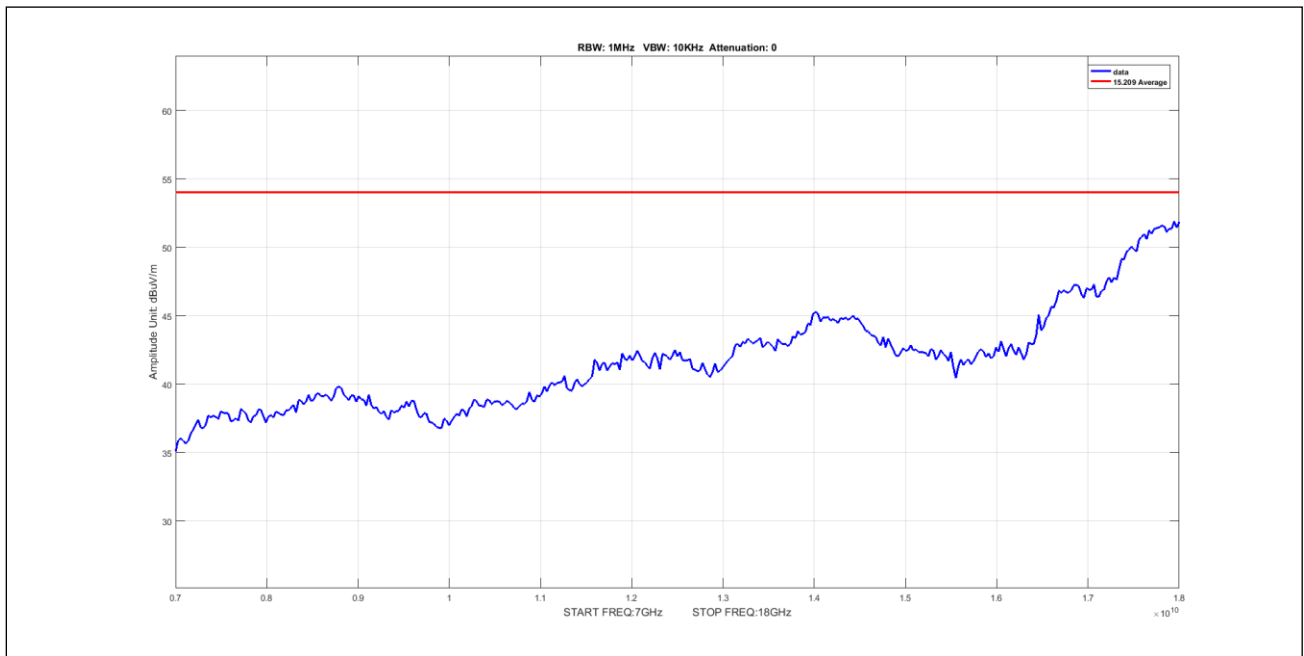
**Plot 477. Undesirable Emissions, 3Para Avg 7-18GHz 10M 5210 pow3**



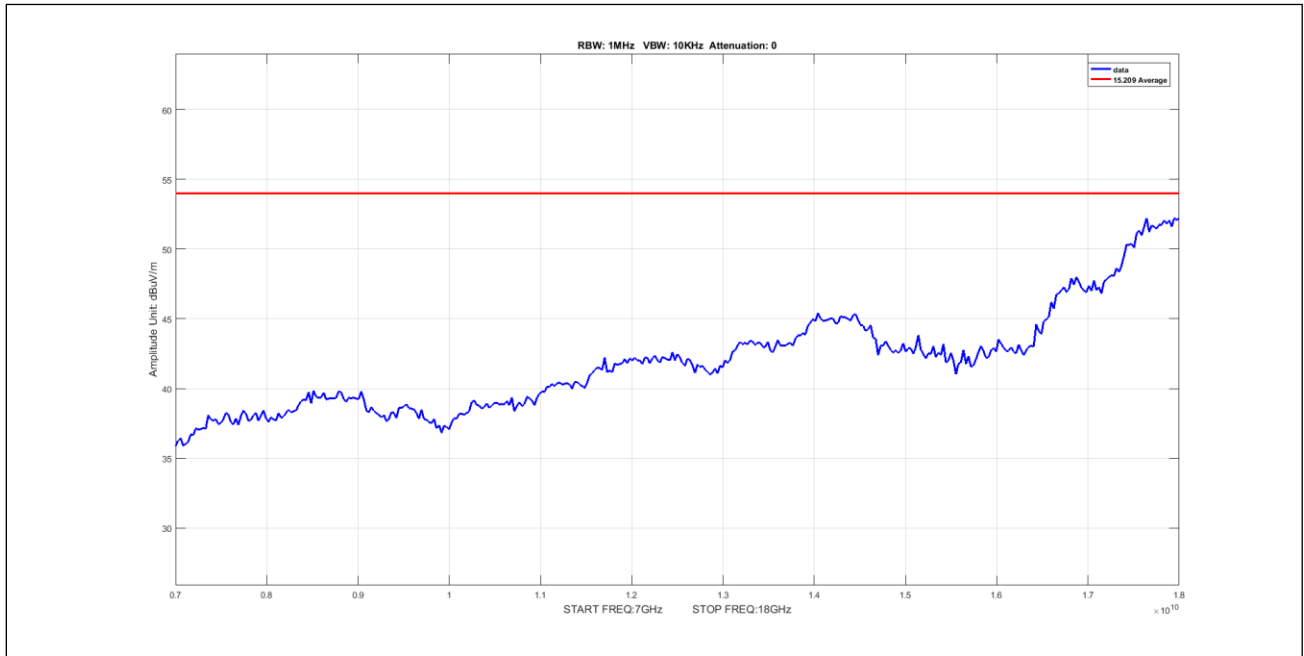
**Plot 478. Undesirable Emissions, 3Para Avg 7-18GHz 10M 5240.5 pow3**



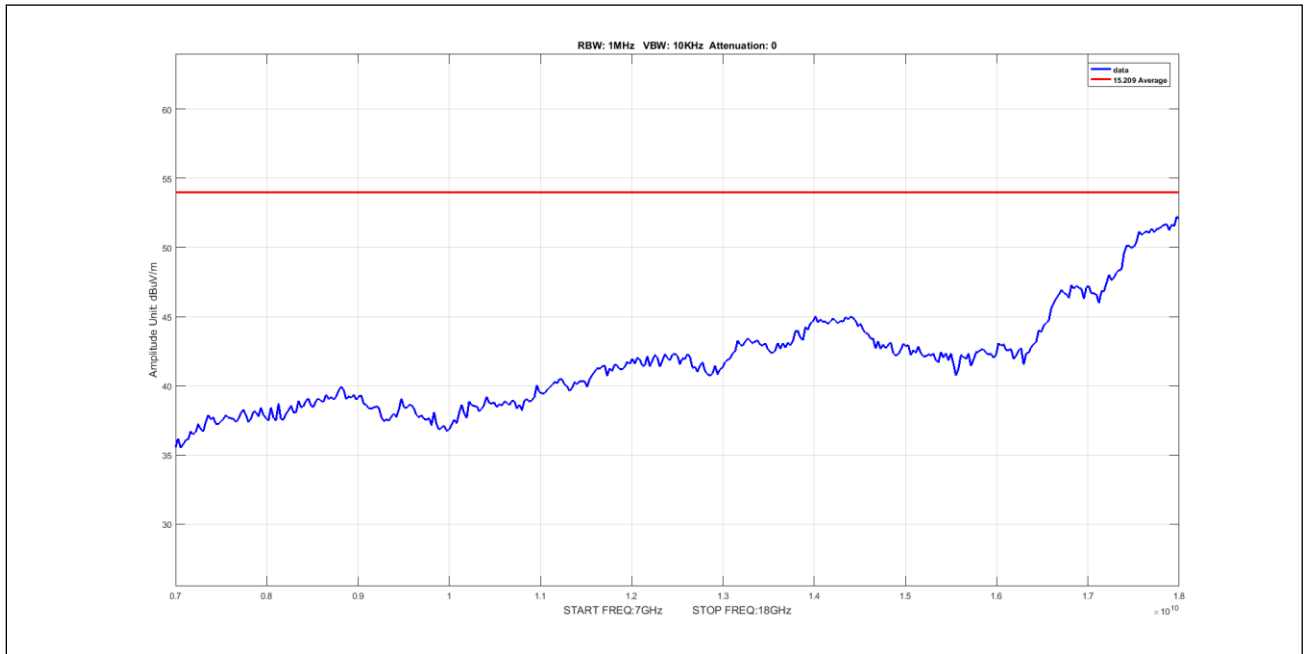
**Plot 479. Undesirable Emissions, 3Para Avg 7-18GHz 20M 5170 pow-1**



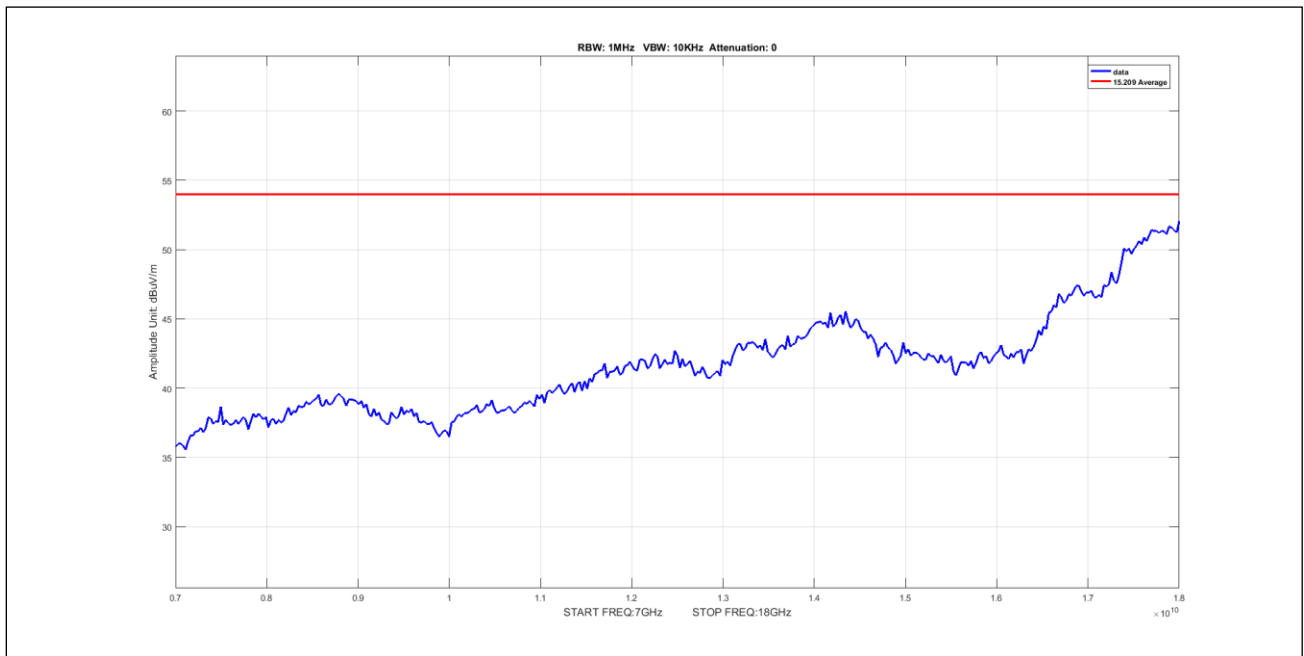
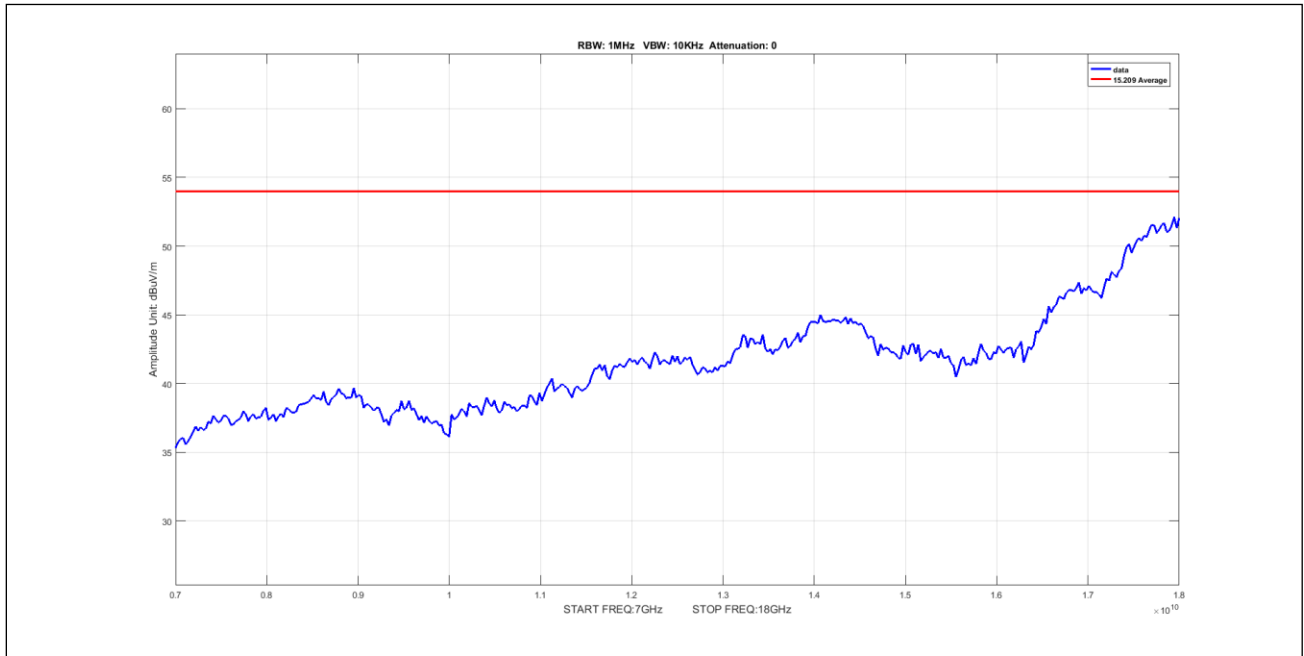
**Plot 480. Undesirable Emissions, 3Para Avg 7-18GHz 20M 5210 pow5**

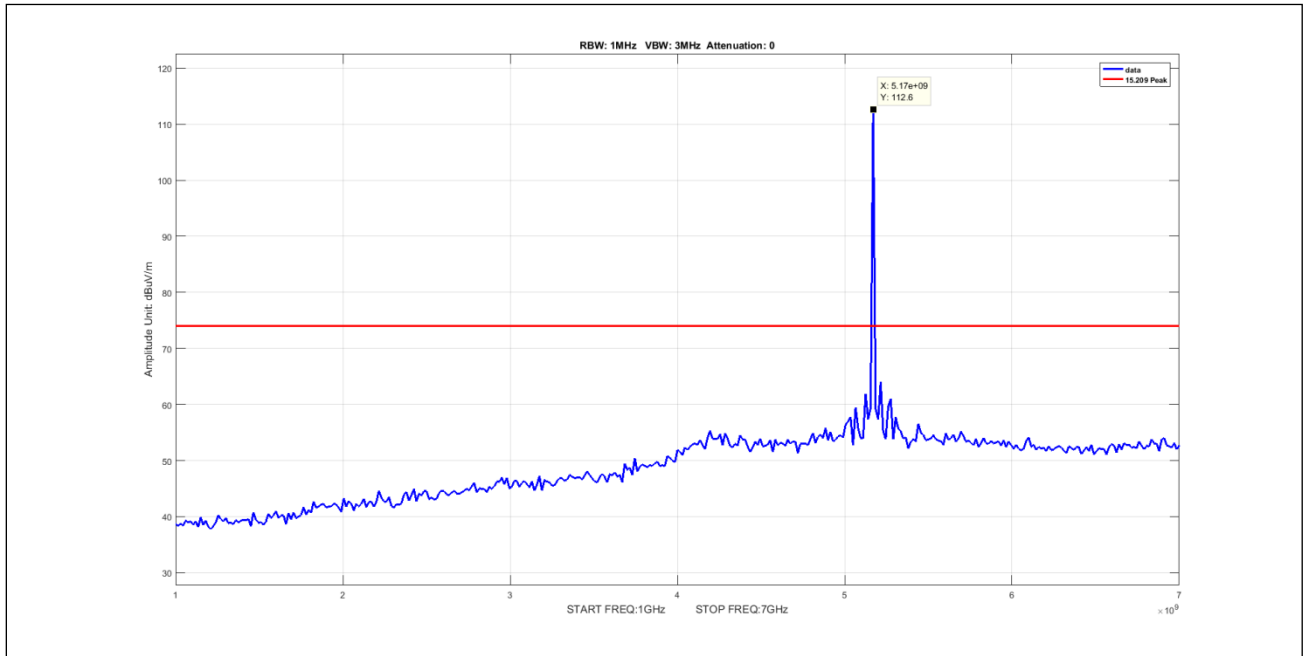


**Plot 481. Undesirable Emissions, 3Para Avg 7-18GHz 20M 5235.5 pow5**

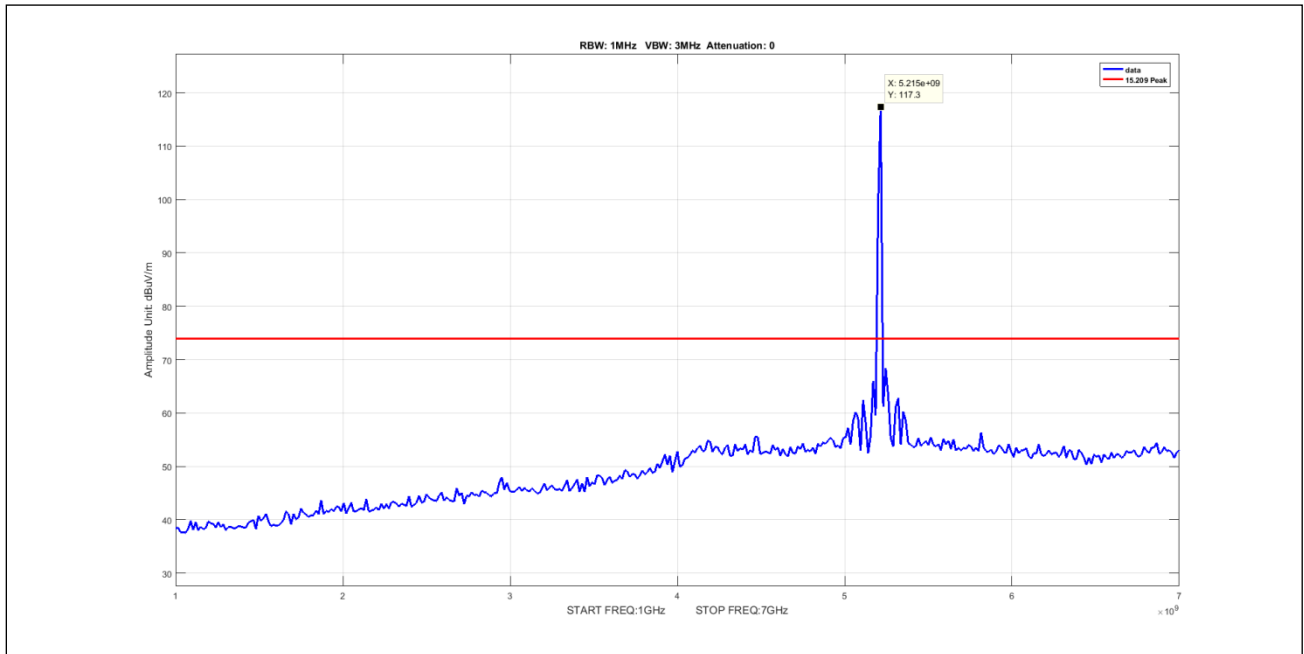


**Plot 482. Undesirable Emissions, 3Para Avg 7-18GHz 40M 5171 pow-10**

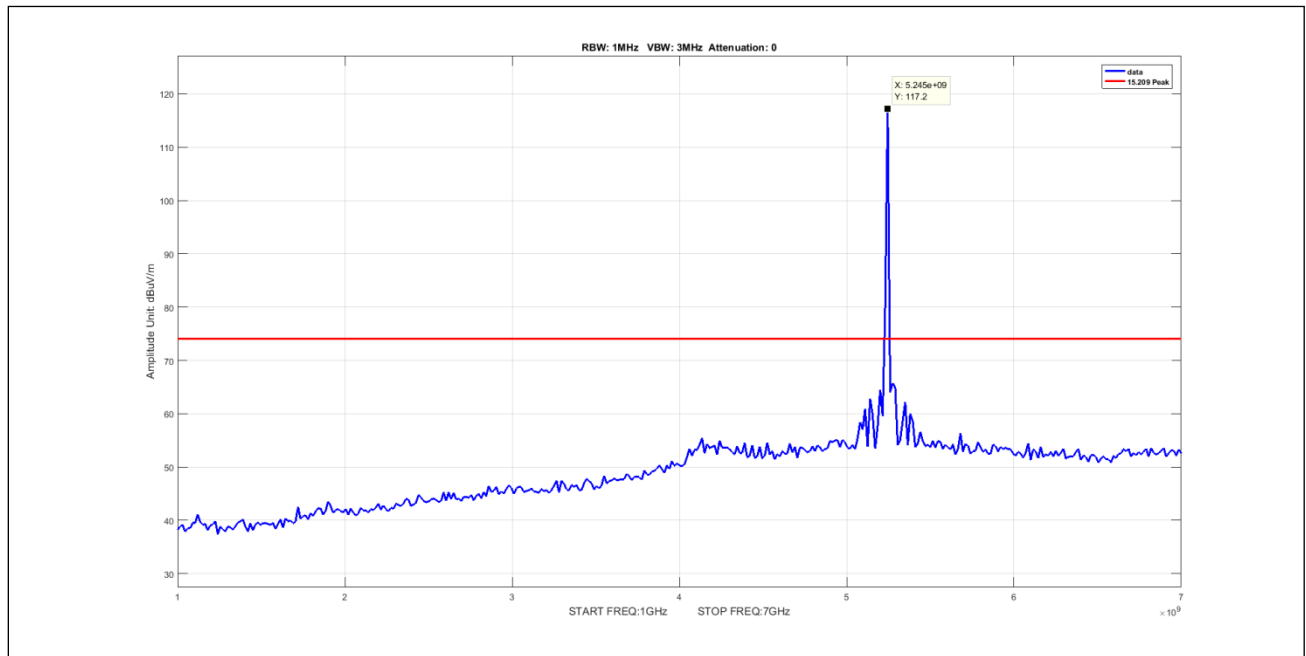




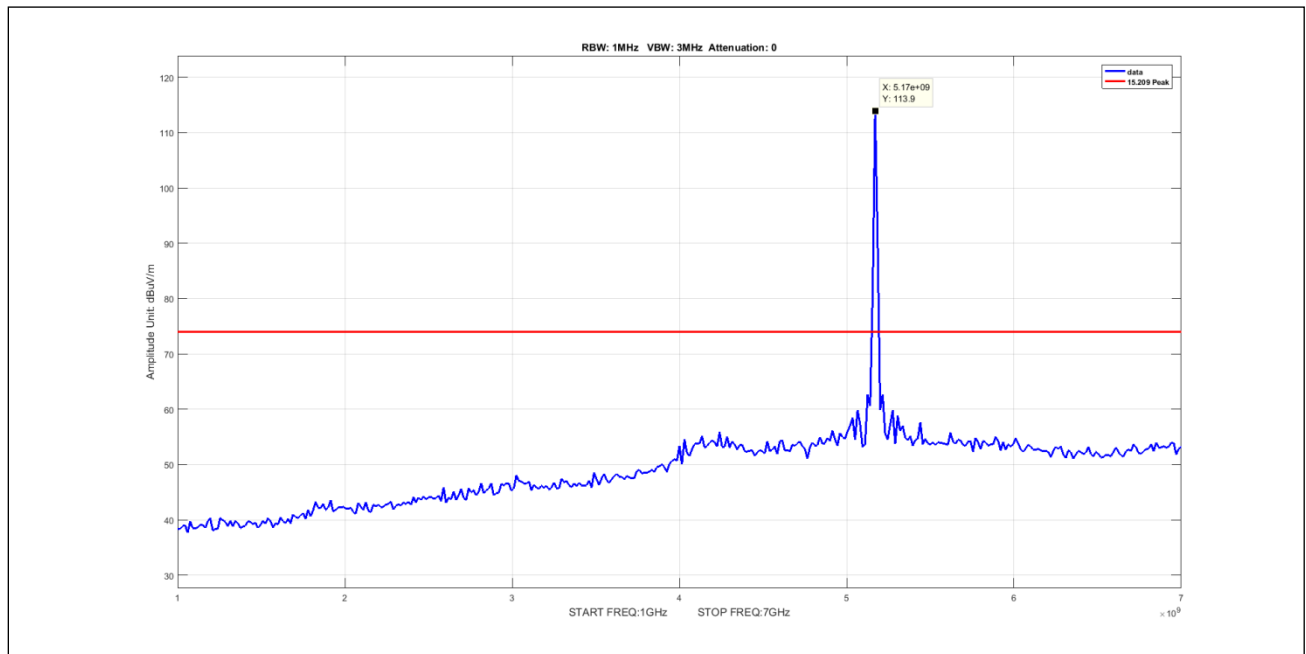
Plot 485. Undesirable Emissions, 3Para Peak 1-7GHz 5M 5170 pow-4



Plot 486. Undesirable Emissions, 3Para Peak 1-7GHz 5M 5210 pow0



Plot 487. Undesirable Emissions, 3Para Peak 1-7GHz 5M 5242.5 pow0



Plot 488. Undesirable Emissions, 3Para Peak 1-7GHz 10M 5170 pow-1