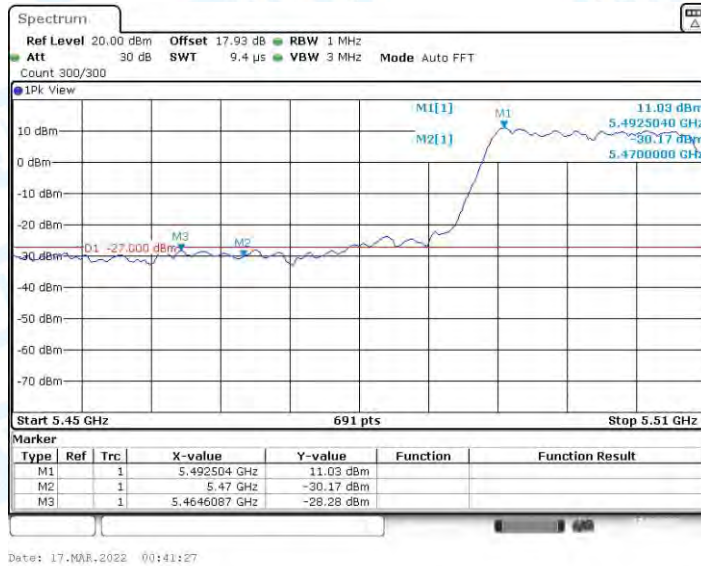
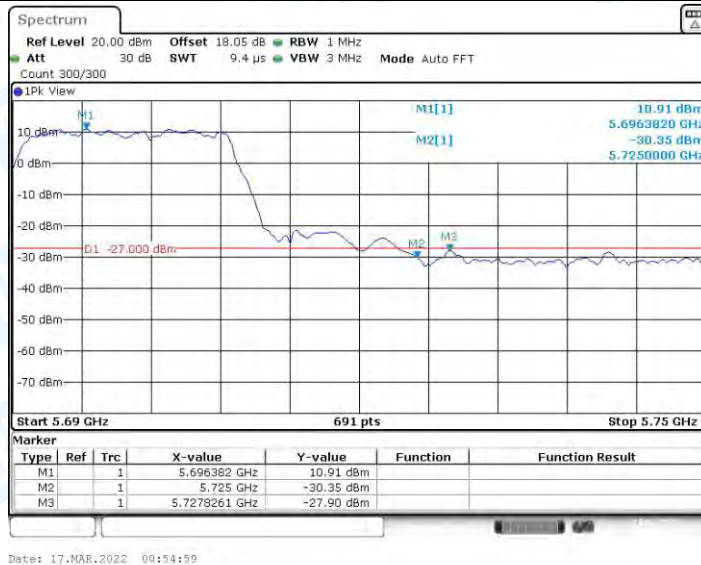


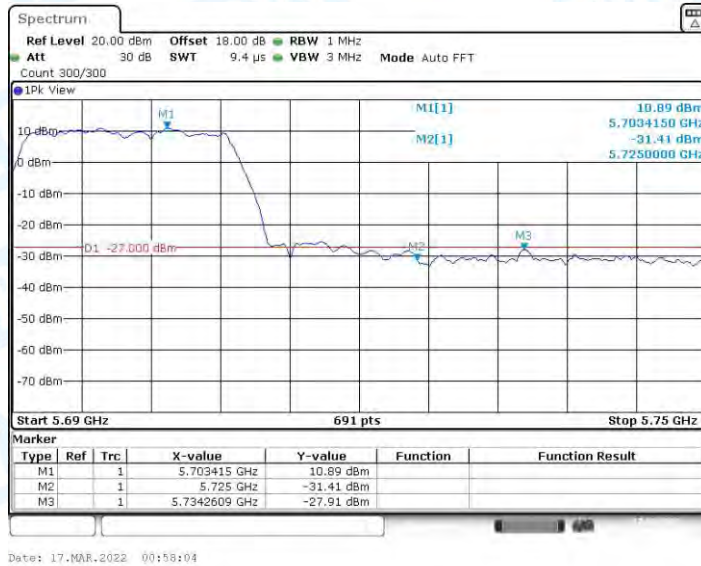
11N20MIMO_Ant1_Low_5500



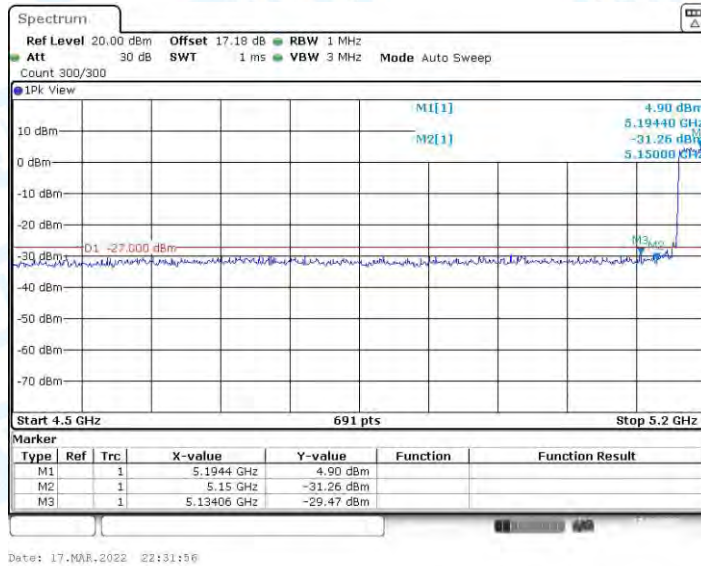
11N20MIMO_Ant2_Low_5500



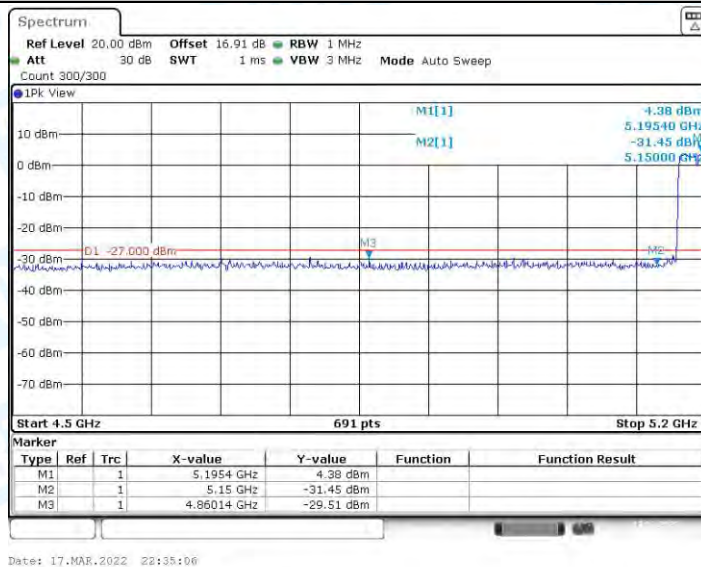
11N20MIMO_Ant1_High_5700



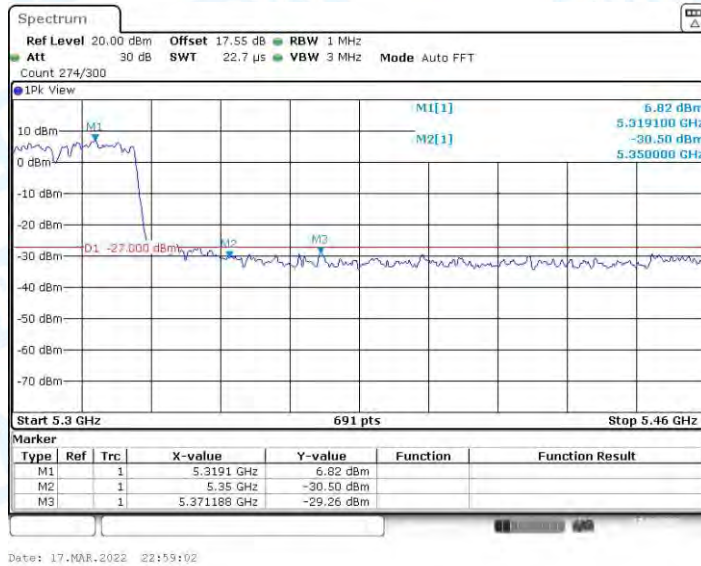
11N20MIMO_Ant2_High_5700



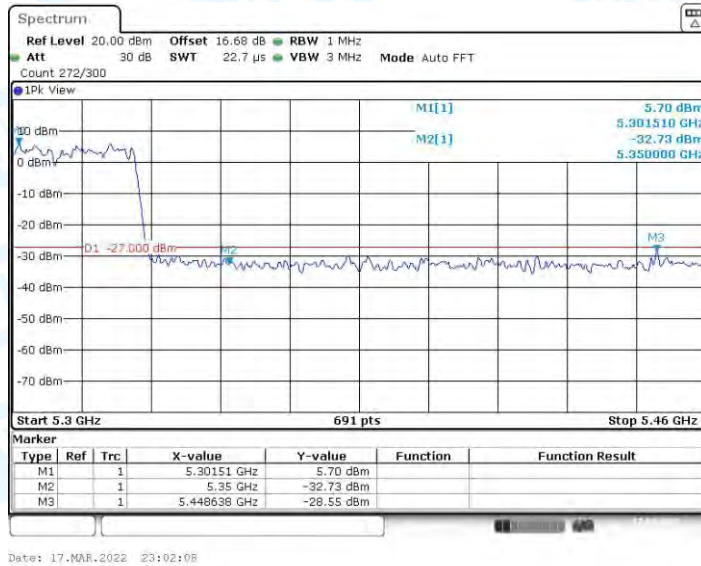
11N40MIMO_Ant1_Low_5190



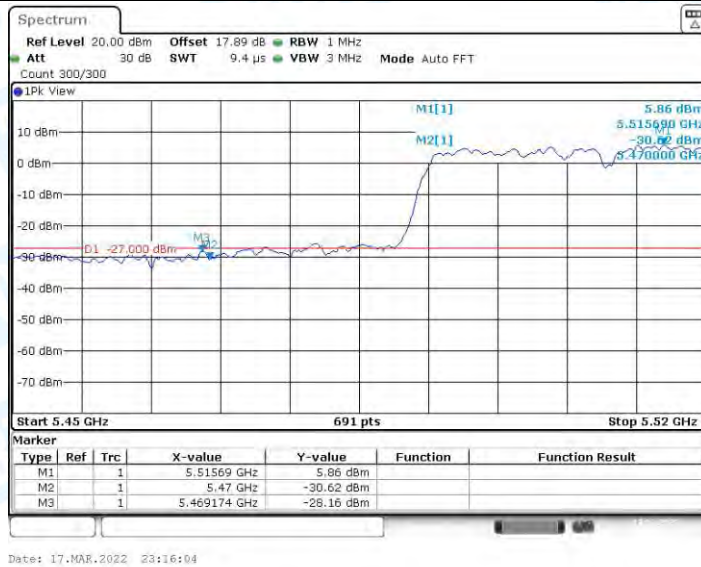
11N40MIMO_Ant2_Low_5190



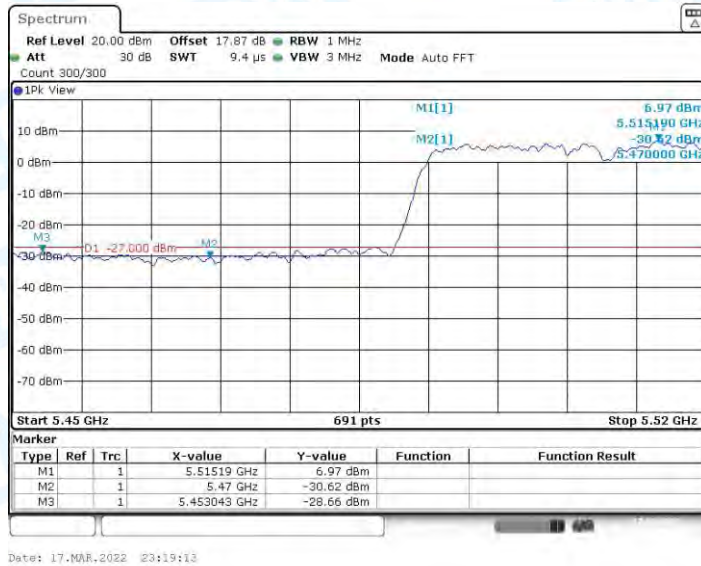
11N40MIMO_Ant1_High_5310



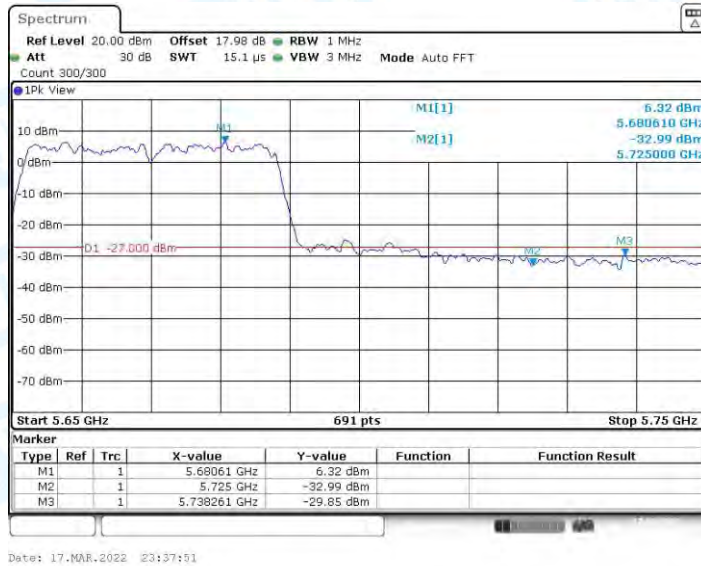
11N40MIMO_Ant2_High_5310



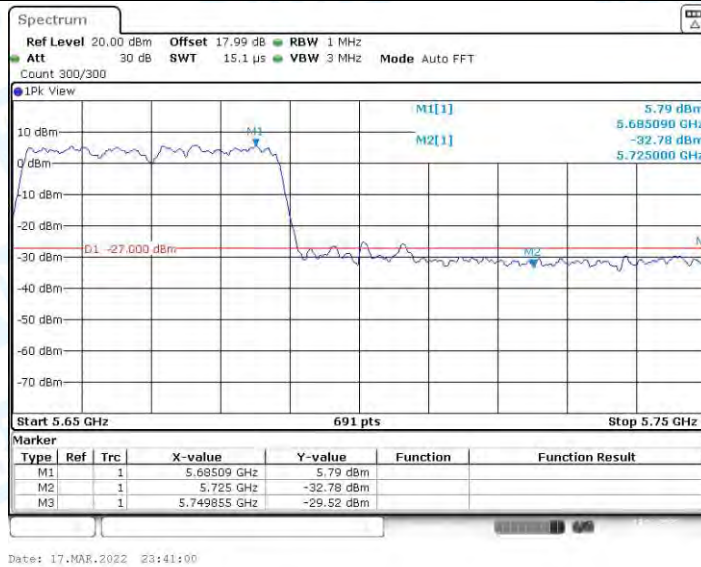
11N40MIMO_Ant1_Low_5510



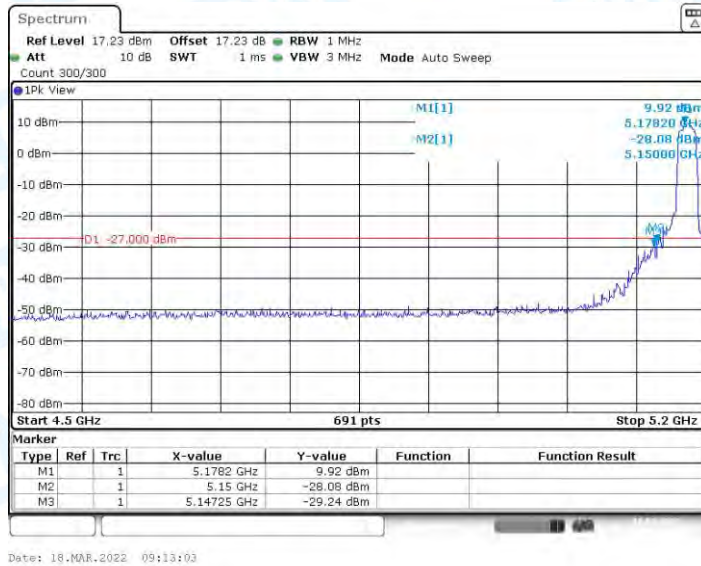
11N40MIMO_Ant2_Low_5510



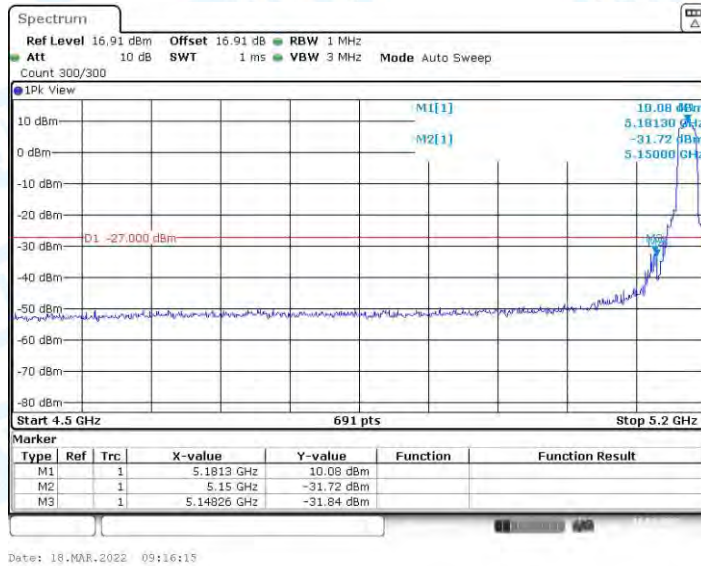
11N40MIMO_Ant1_High_5670



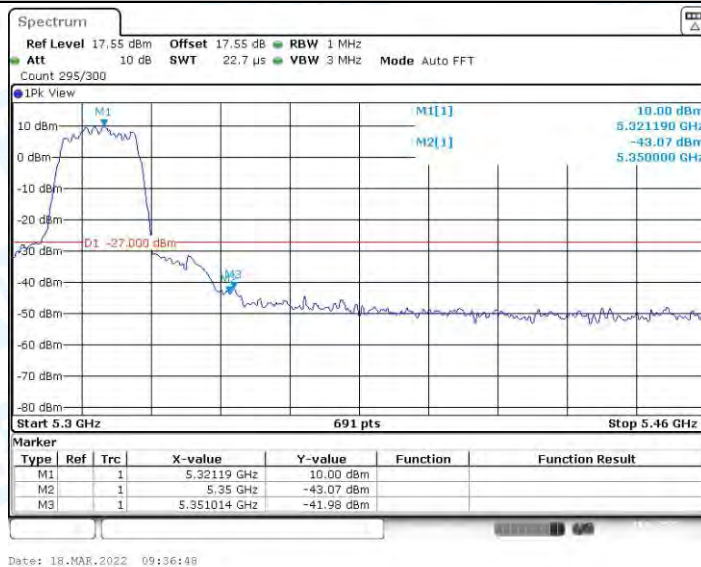
11N40MIMO_Ant2_High_5670



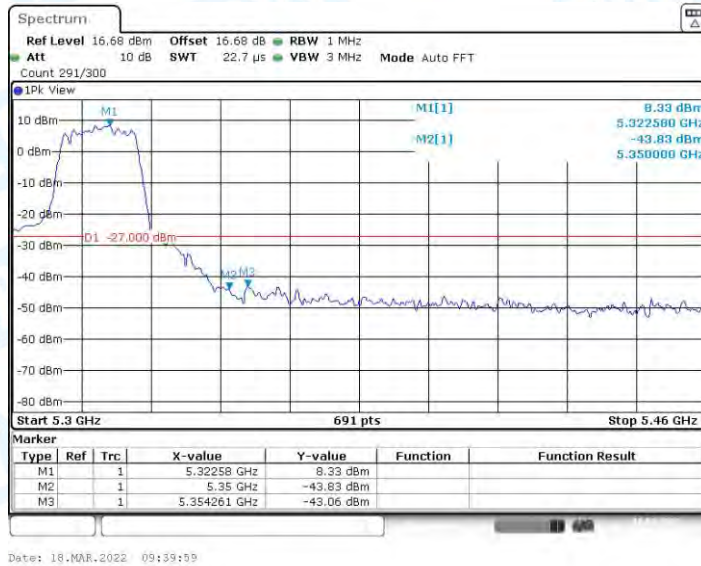
11AC20MIMO_Ant1_Low_5180



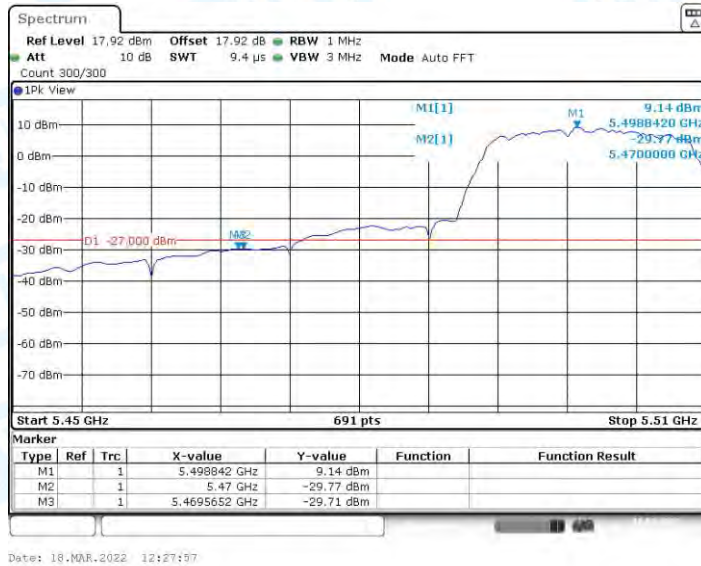
11AC20MIMO_Ant2_Low_5180



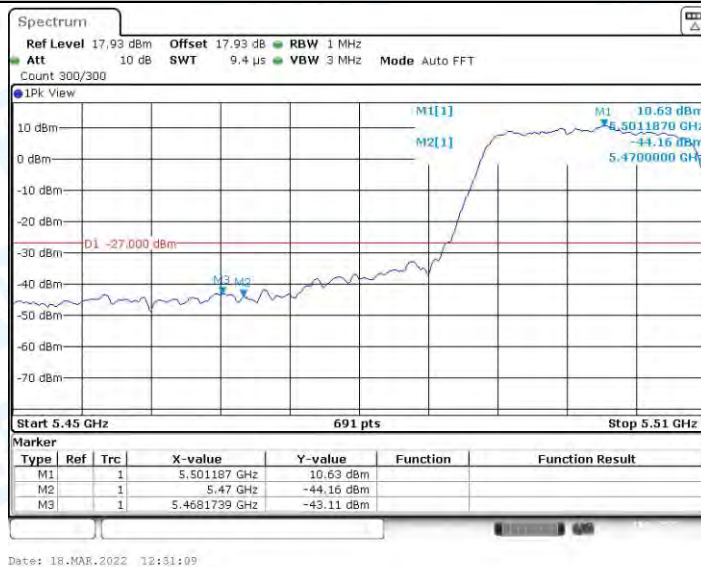
11AC20MIMO_Ant1_High_5320



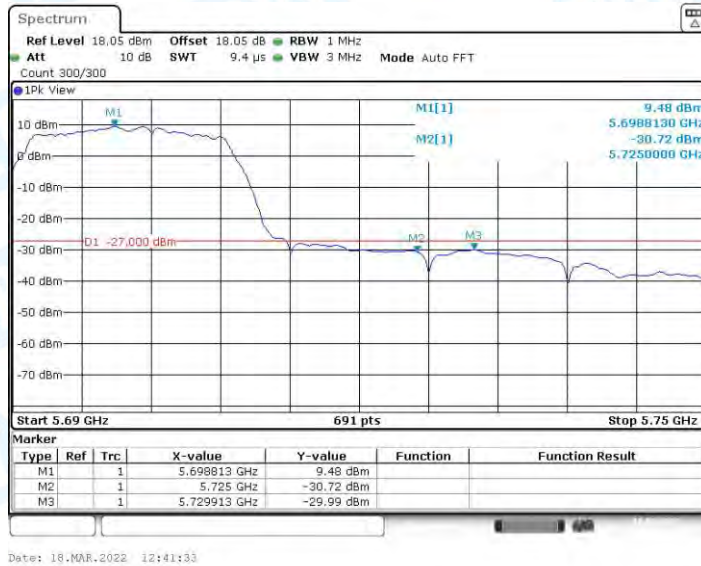
11AC20MIMO_Ant2_High_5320



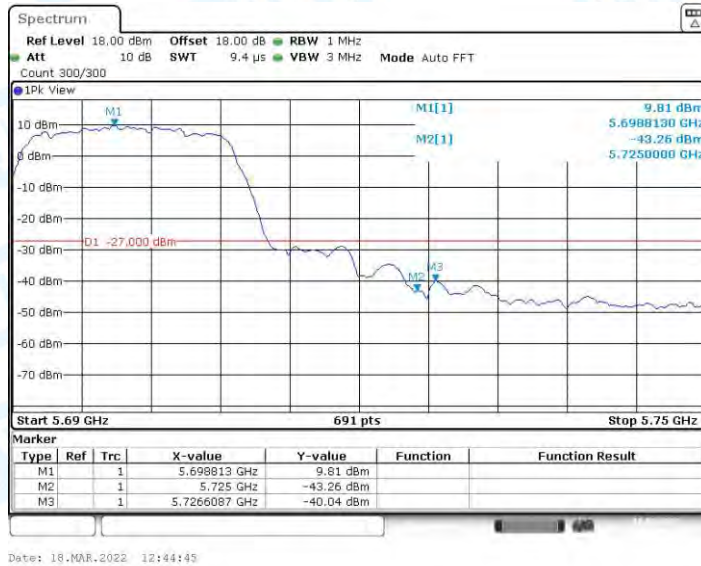
11AC20MIMO_Ant1_Low_5500



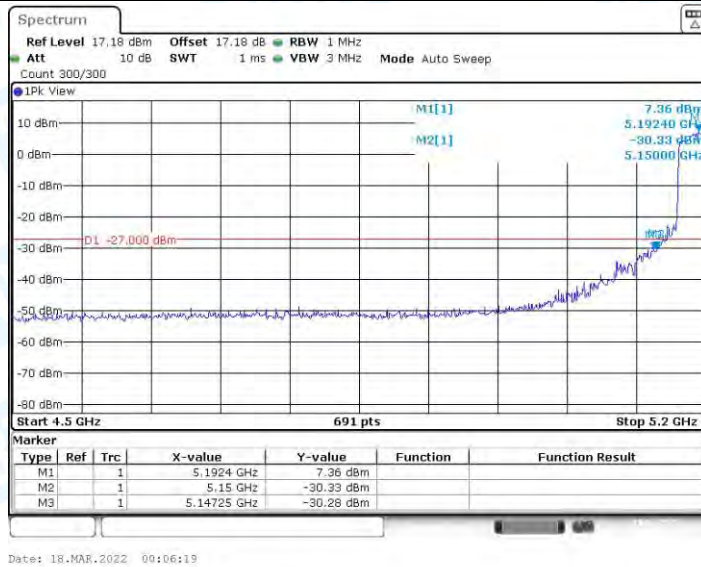
11AC20MIMO_Ant2_Low_5500



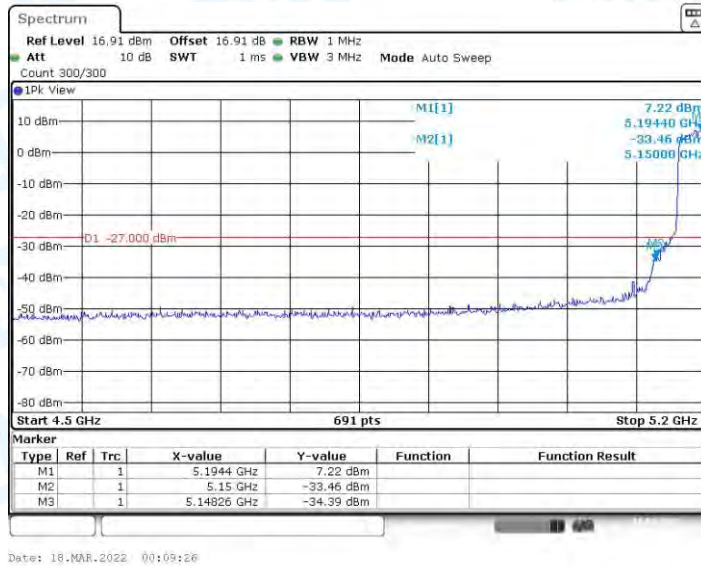
11AC20MIMO_Ant1_High_5700



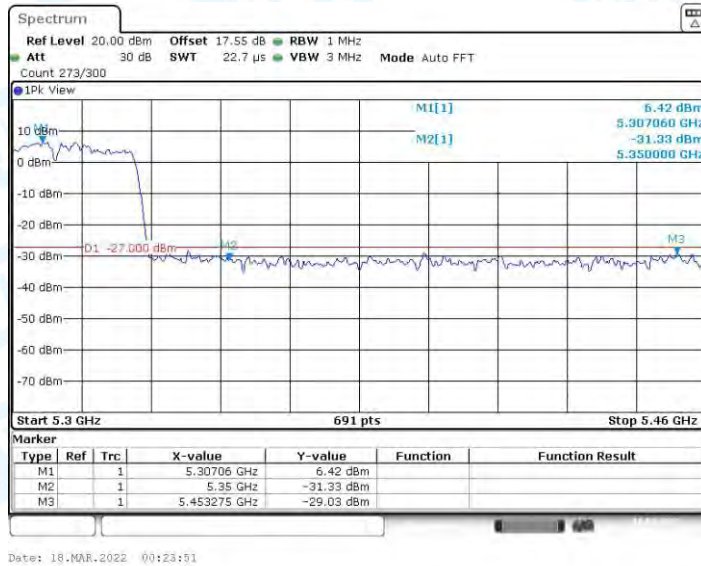
11AC40MIMO_Ant1_Low_5190



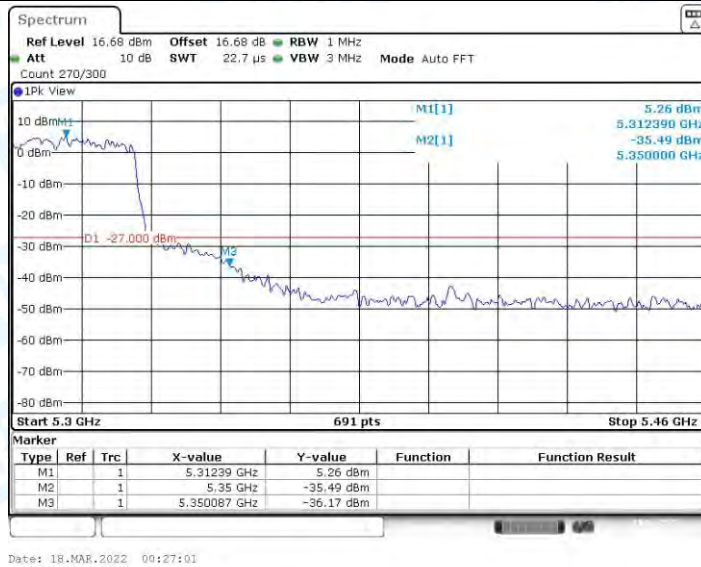
11AC40MIMO_Ant1_Low_5190



11AC40MIMO_Ant2_Low_5190



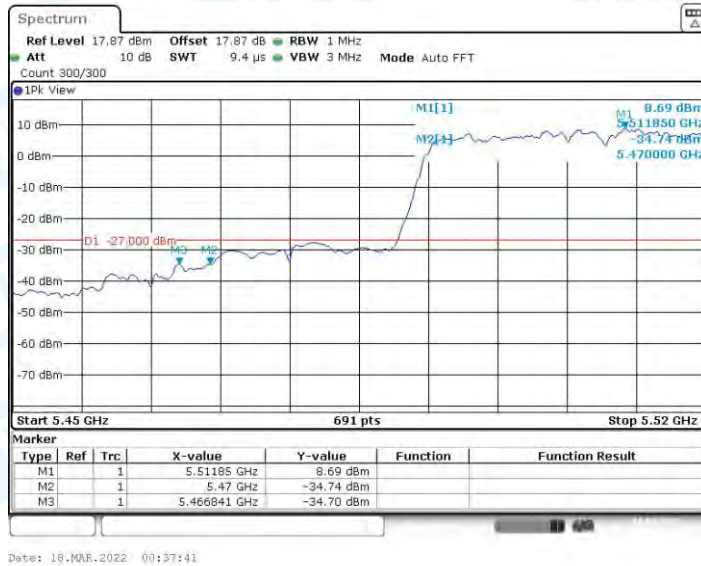
11AC40MIMO_Ant1_High_5310



11AC40MIMO_Ant2_High_5310



11AC40MIMO_Ant1_Low_5510



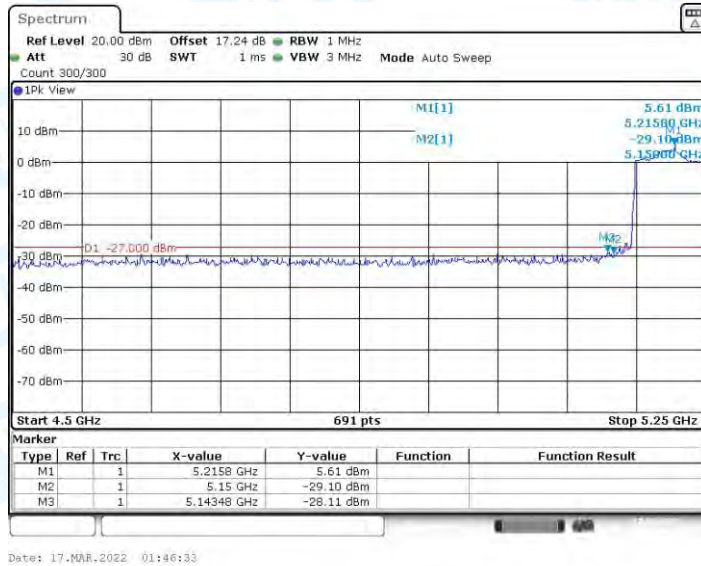
11AC40MIMO_Ant2_Low_5510



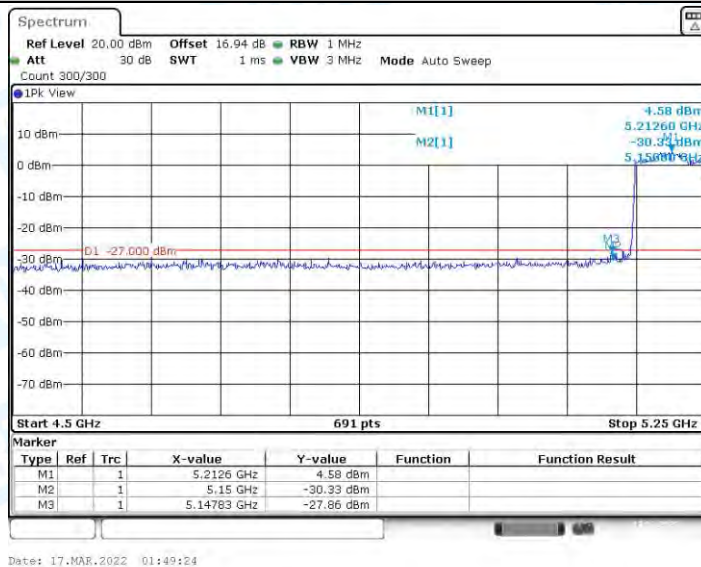
11AC40MIMO_Ant1_High_5670



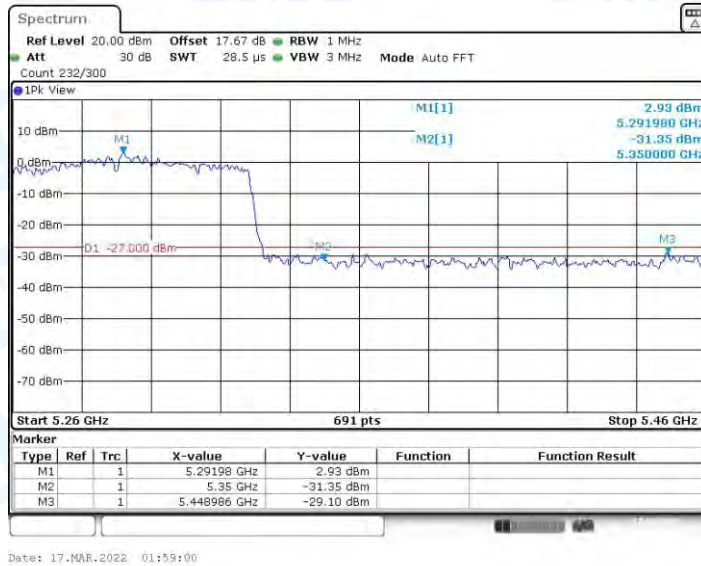
11AC40MIMO_Ant2_High_5670



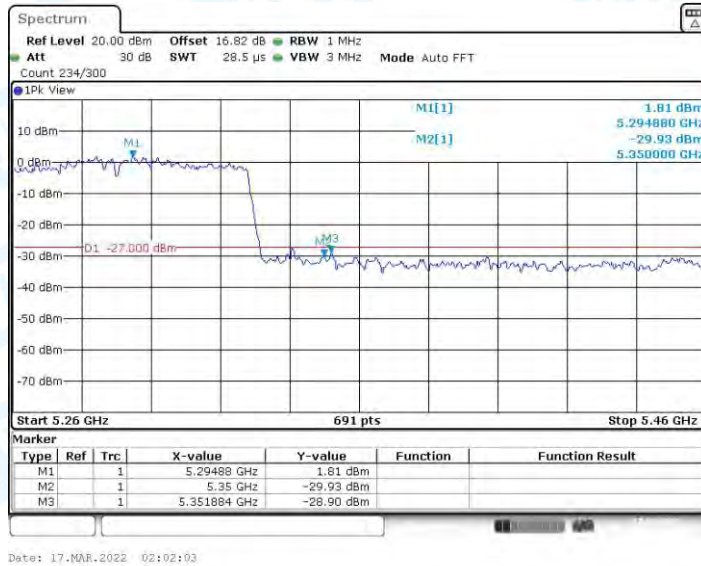
11AC80MIMO_Ant1_Low_5210



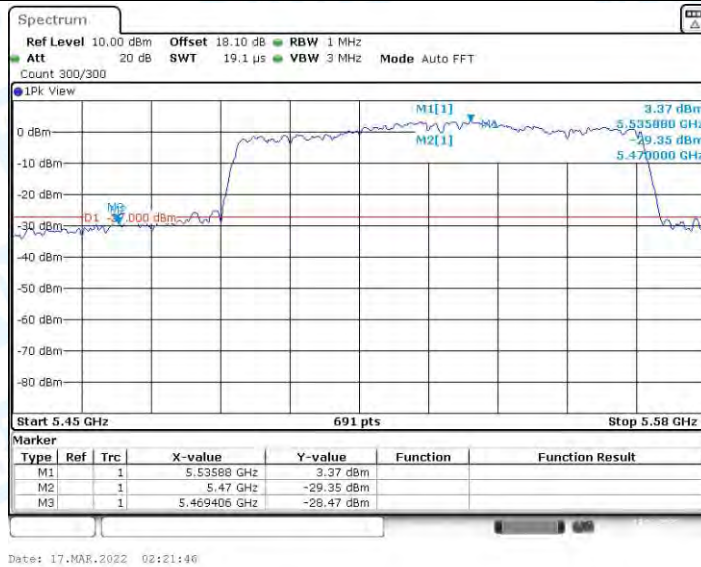
11AC80MIMO_Ant2_Low_5210



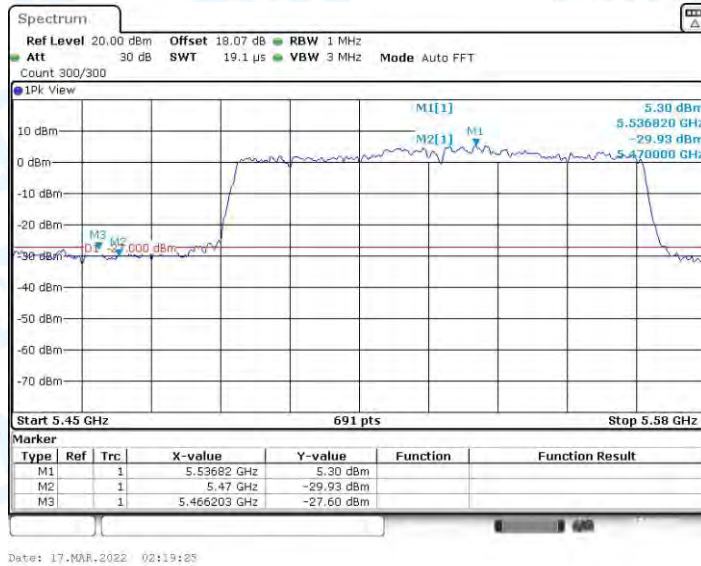
11AC80MIMO_Ant1_High_5290



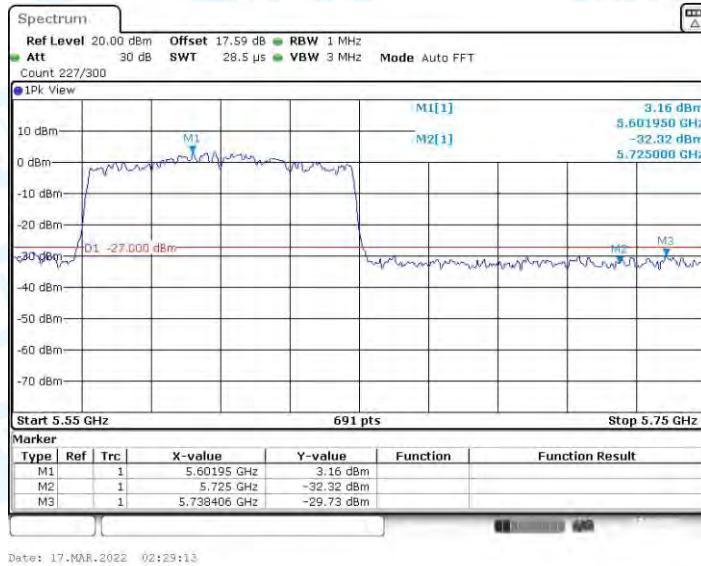
11AC80MIMO_Ant2_High_5290



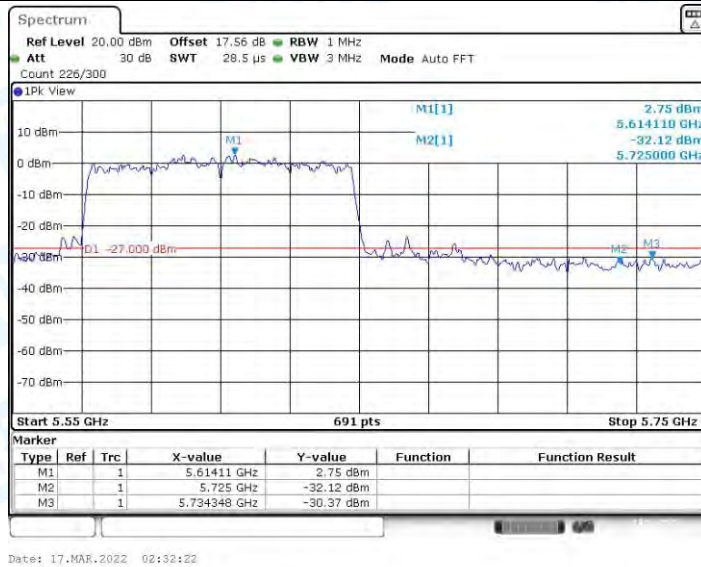
11AC80MIMO_Ant1_Low_5530



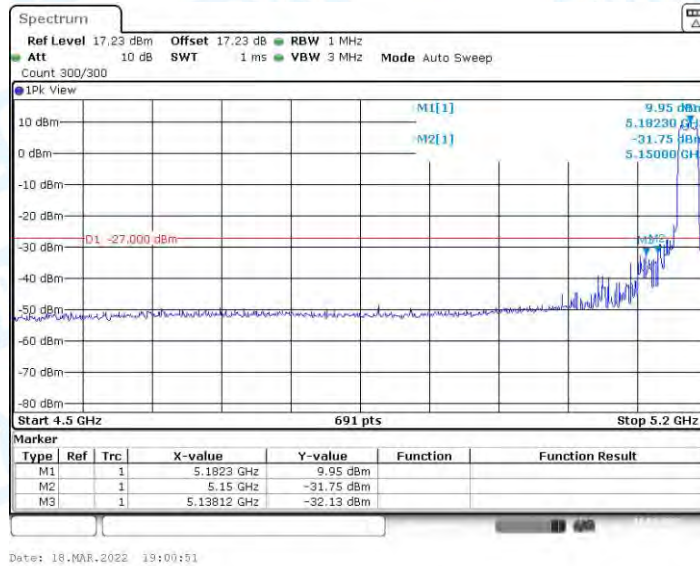
11AC80MIMO_Ant2_Low_5530



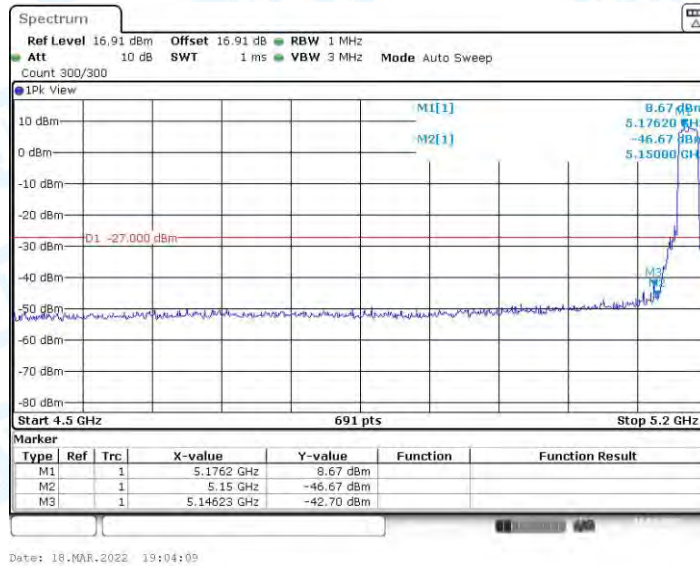
11AC80MIMO_Ant1_High_5610



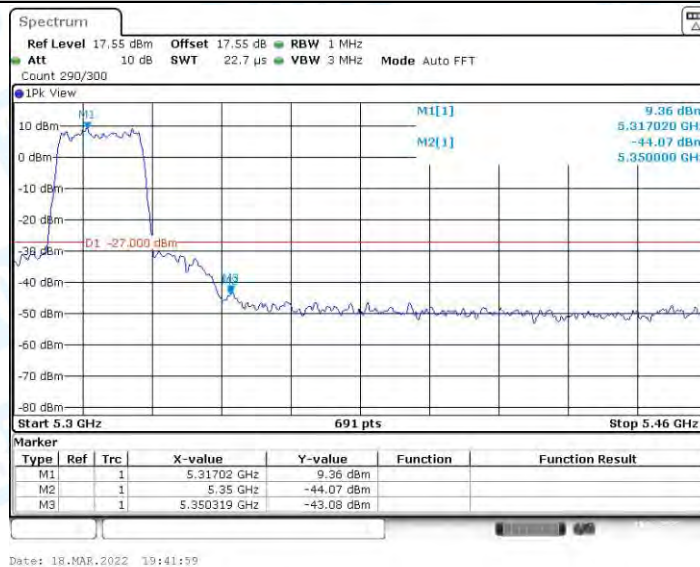
11AC80MIMO_Ant2_High_5610



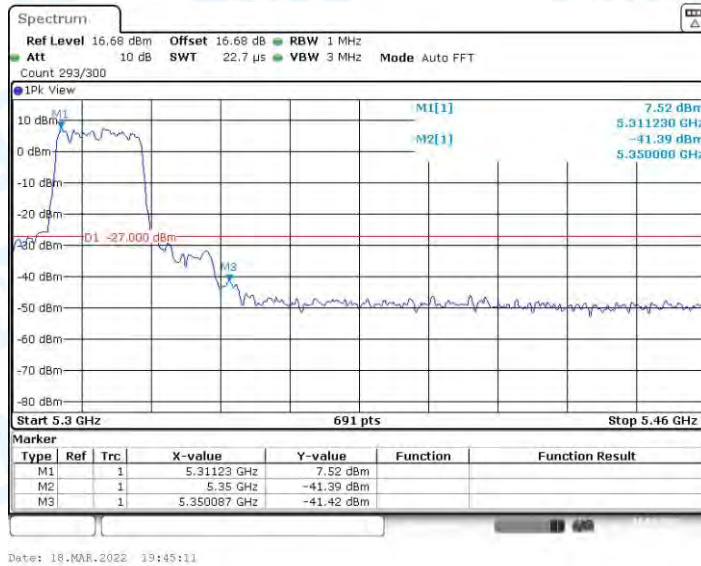
11AX20MIMO_Ant1_Low_5180



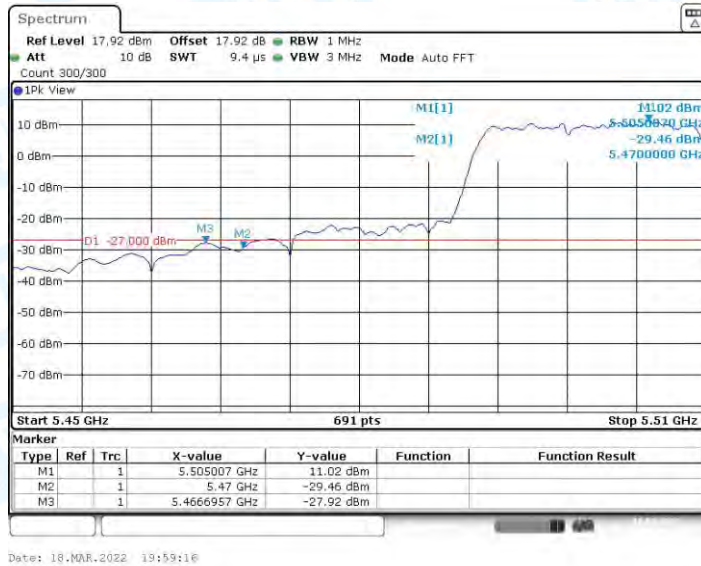
11AX20MIMO_Ant2_Low_5180



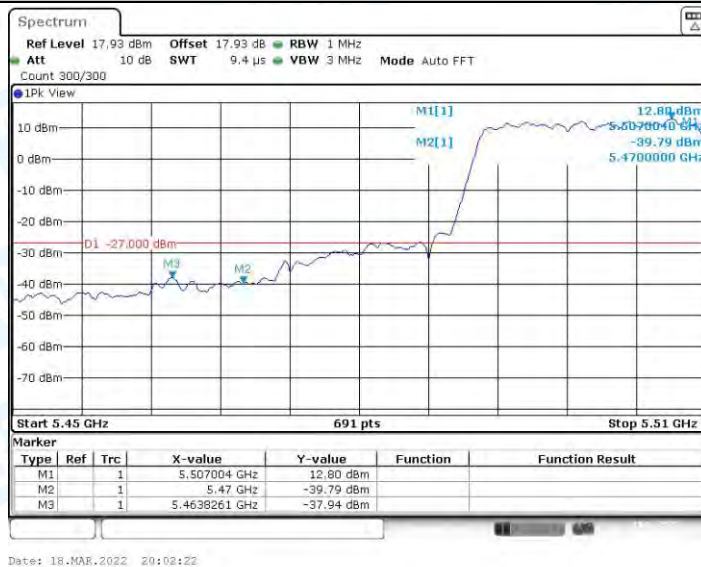
11AX20MIMO_Ant1_High_5320



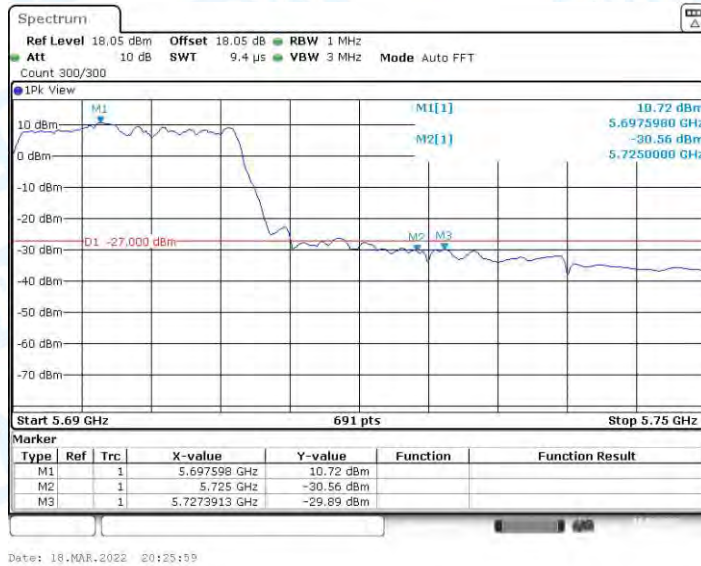
11AX20MIMO_Ant2_High_5320



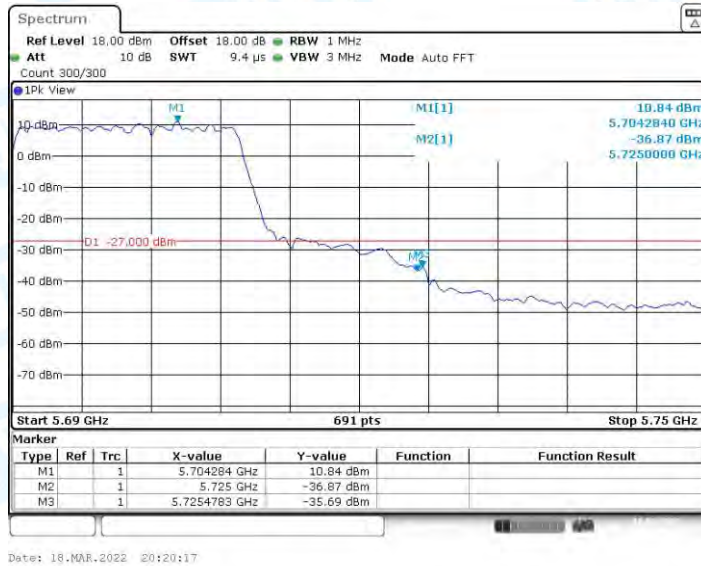
11AX20MIMO_Ant1_Low_5500



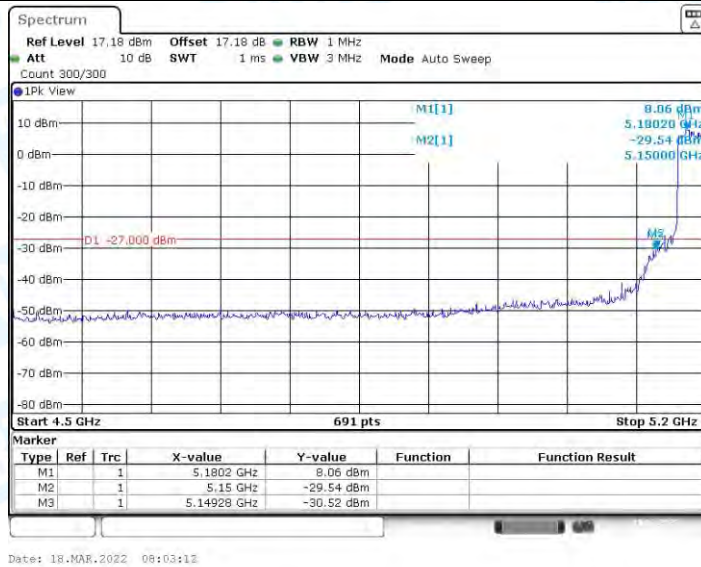
11AX20MIMO_Ant2_Low_5500



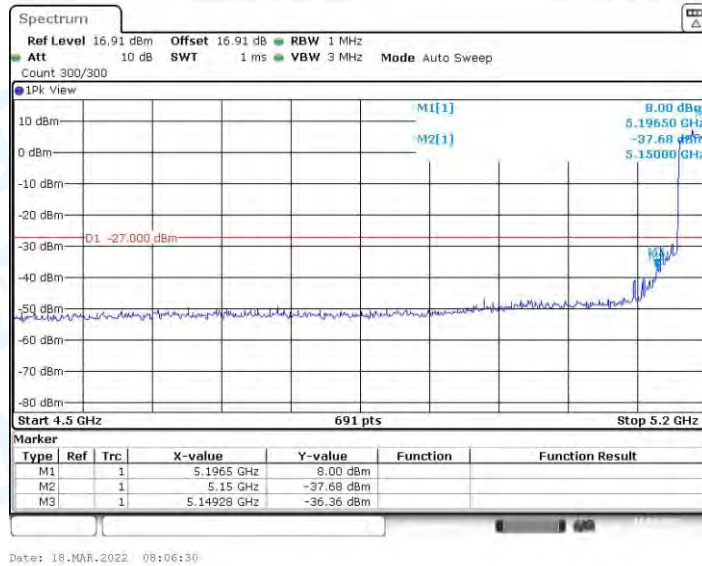
11AX20MIMO_Ant1_High_5700



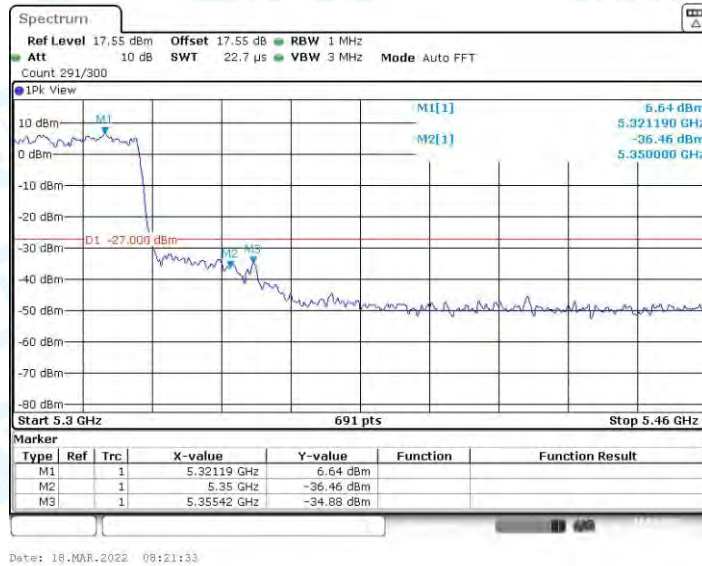
11AX20MIMO_Ant2_High_5700



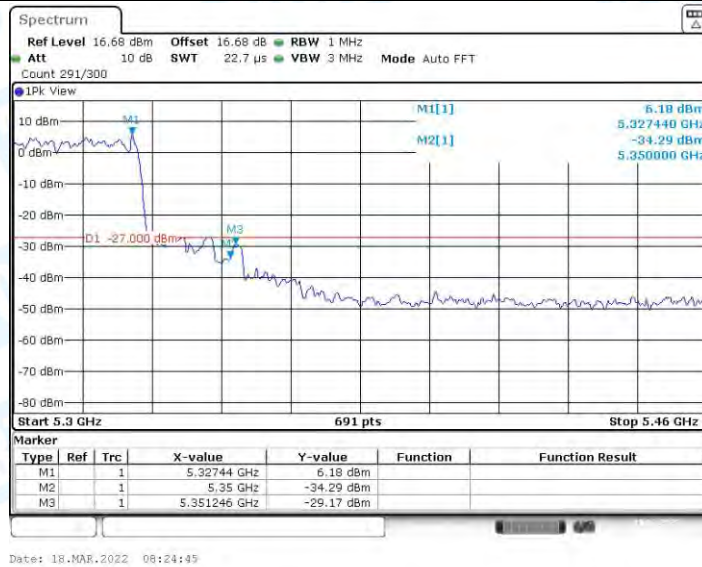
11AX40MIMO_Ant1_Low_5190



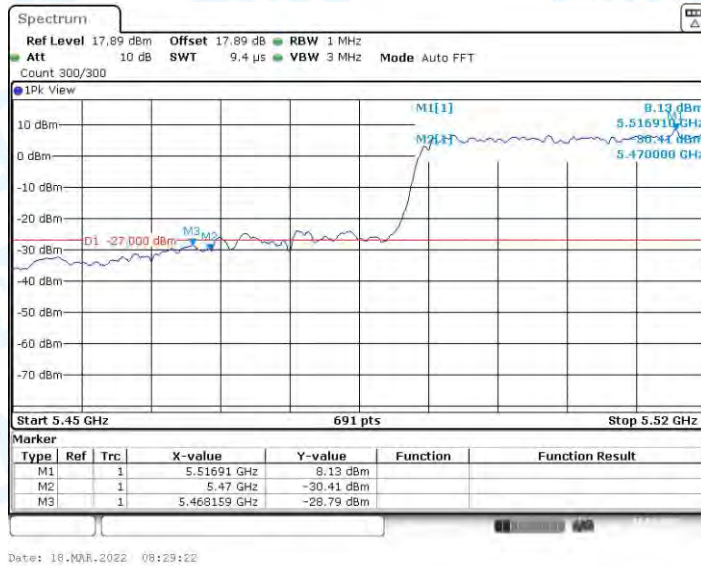
11AX40MIMO_Ant2_Low_5190



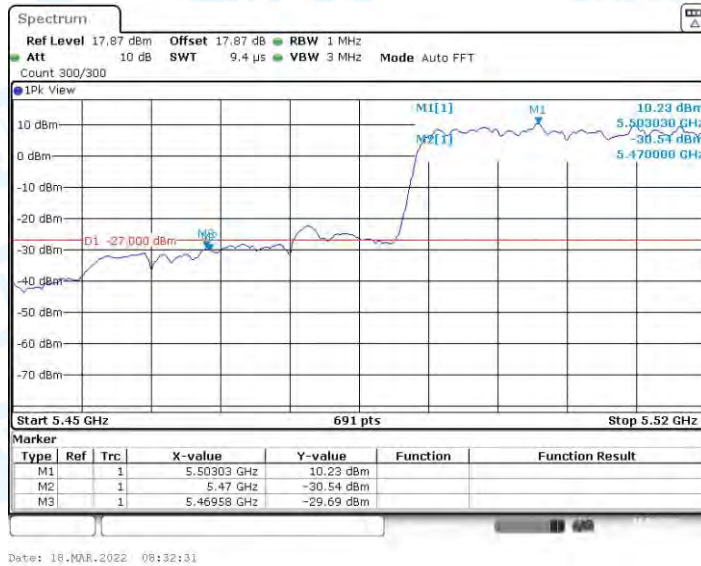
11AX40MIMO_Ant1_High_5310



11AX40MIMO_Ant2_High_5310



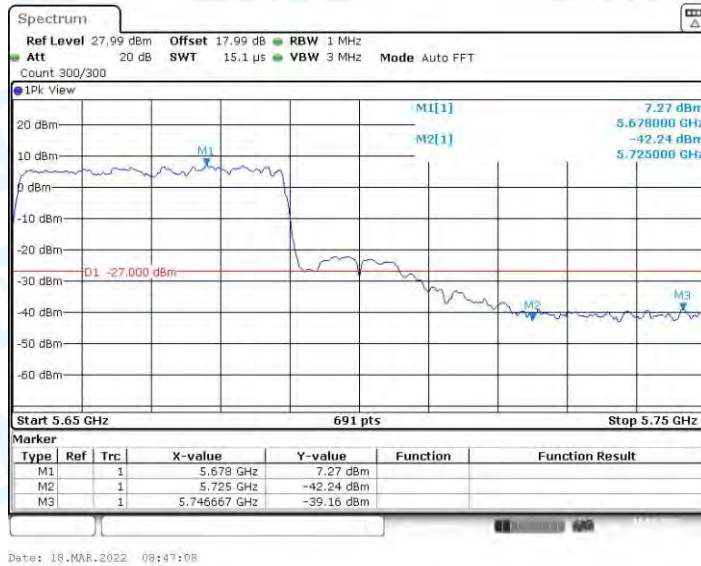
11AX40MIMO_Ant1_Low_5510



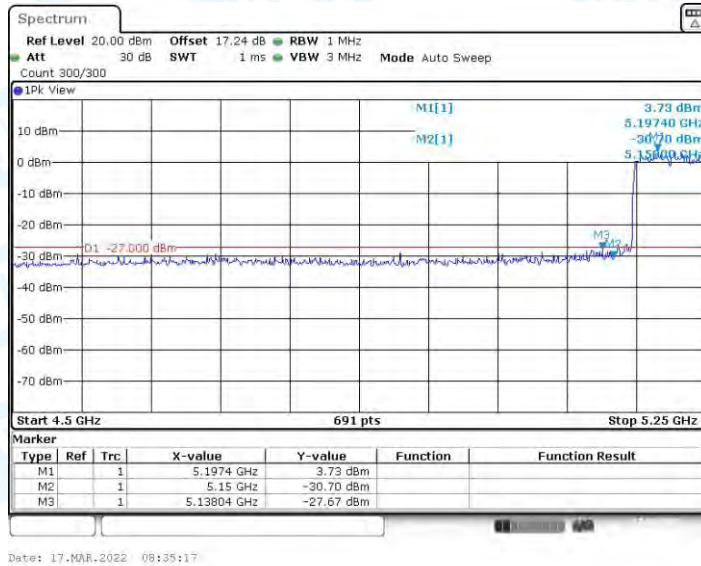
11AX40MIMO_Ant2_Low_5510



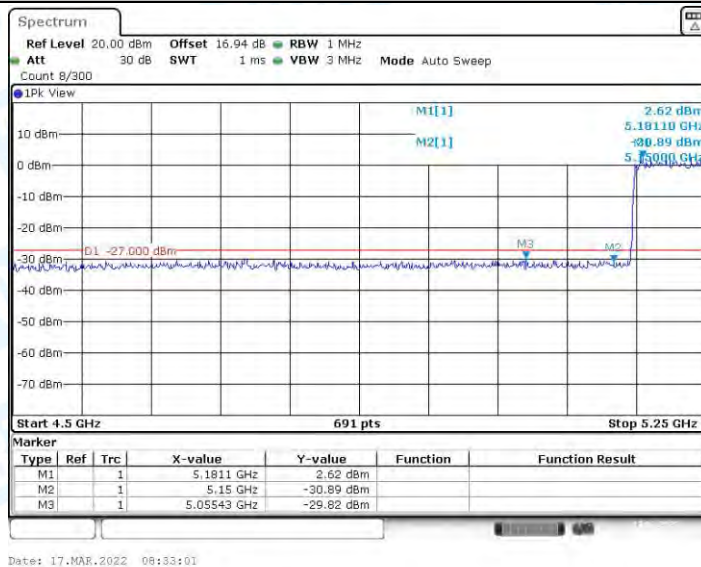
11AX40MIMO_Ant1_High_5670



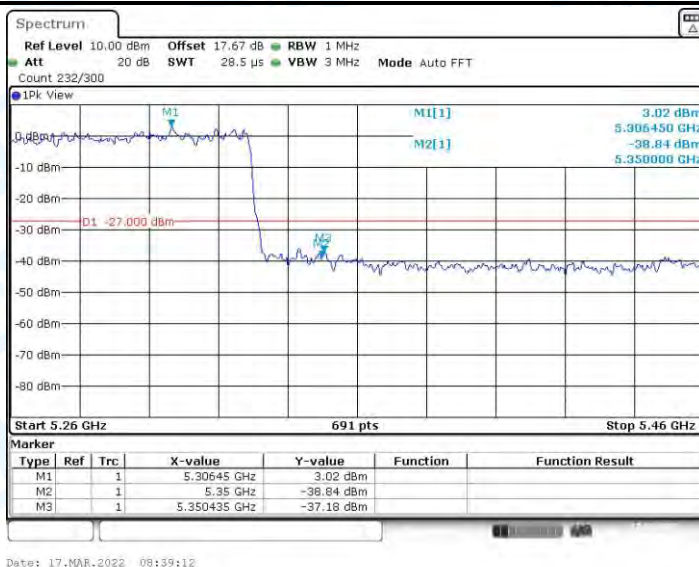
11AX40MIMO_Ant2_High_5670



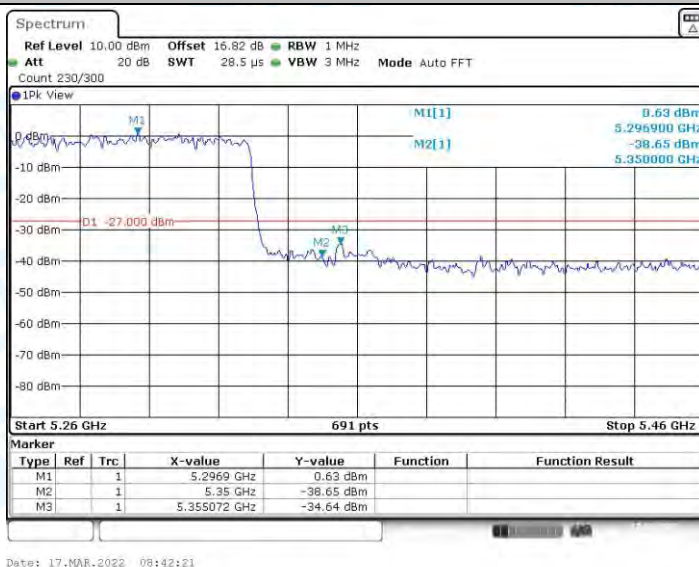
11AX80MIMO_Ant1_Low_5210



11AX80MIMO_Ant2_Low_5210



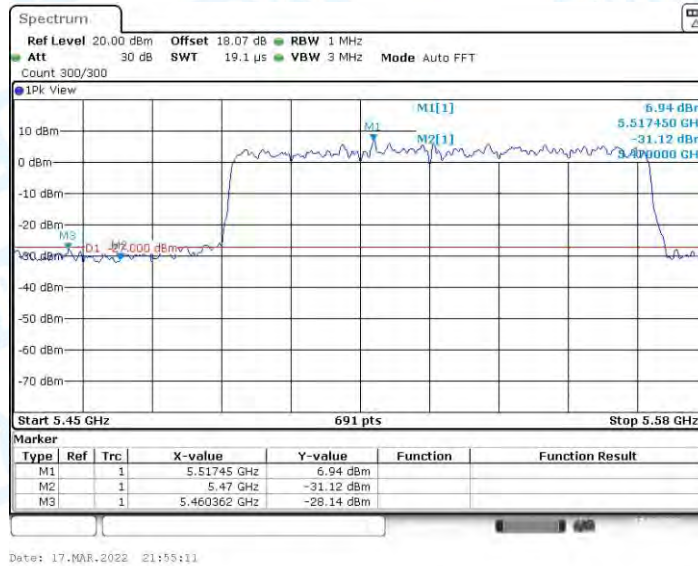
11AX80MIMO_Ant1_High_5290



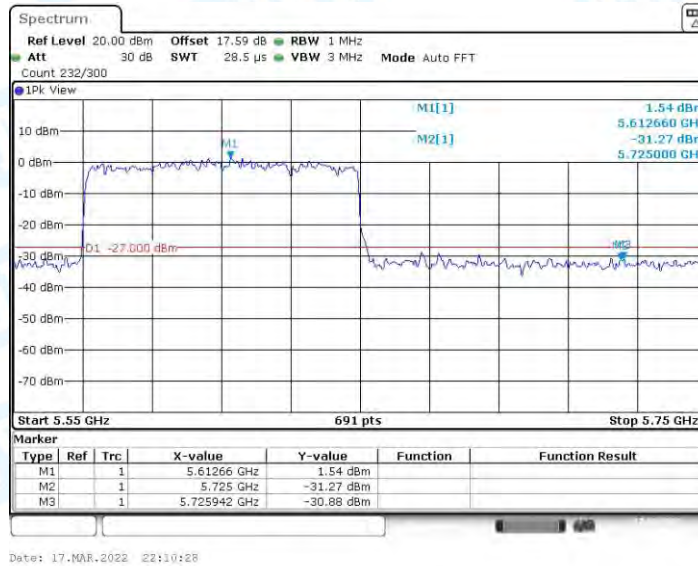
11AX80MIMO_Ant2_High_5290



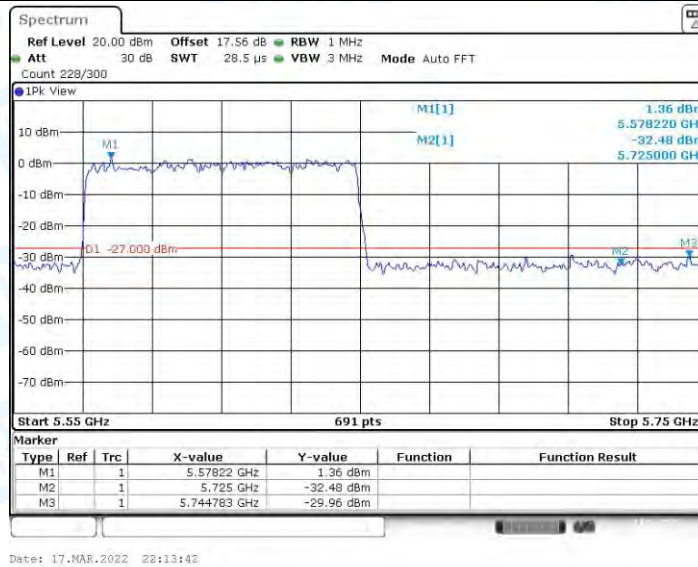
11AX80MIMO_Ant1_Low_5530



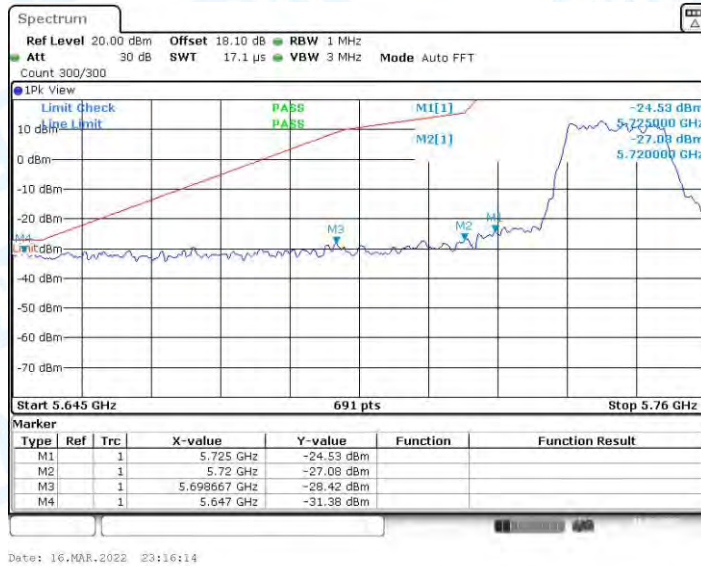
11AX80MIMO_Ant2_Low_5330



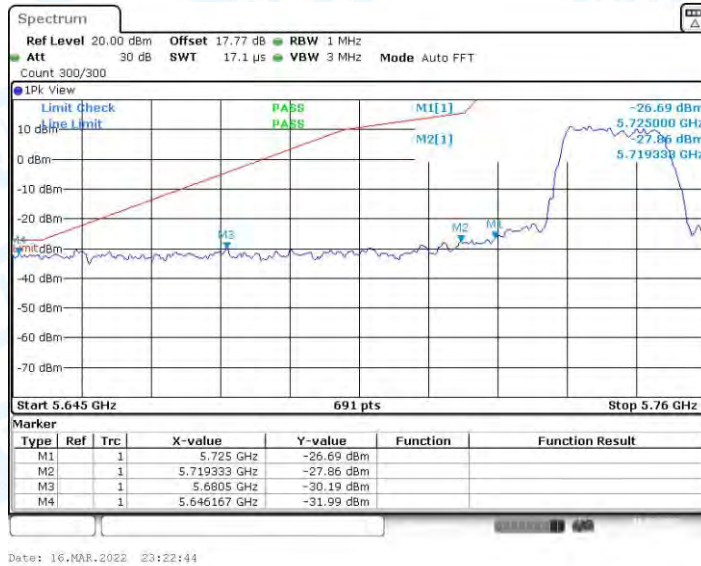
11AX80MIMO_Ant1_High_5610



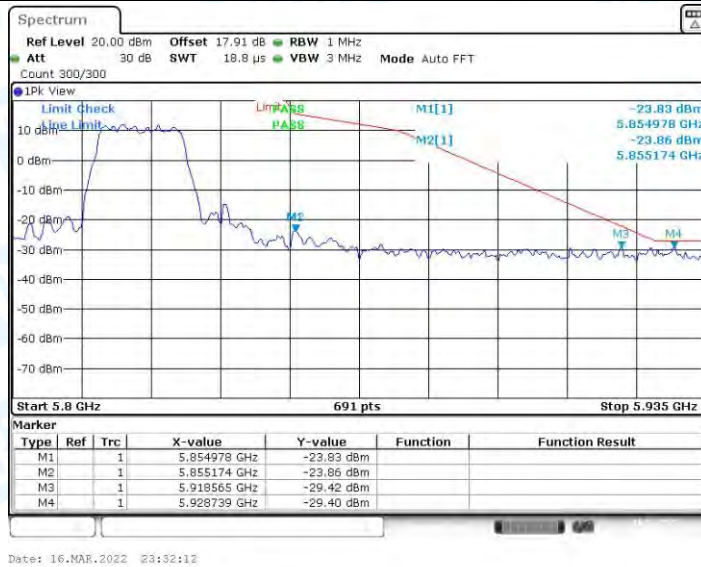
11AX80MIMO_Ant2_High_5610



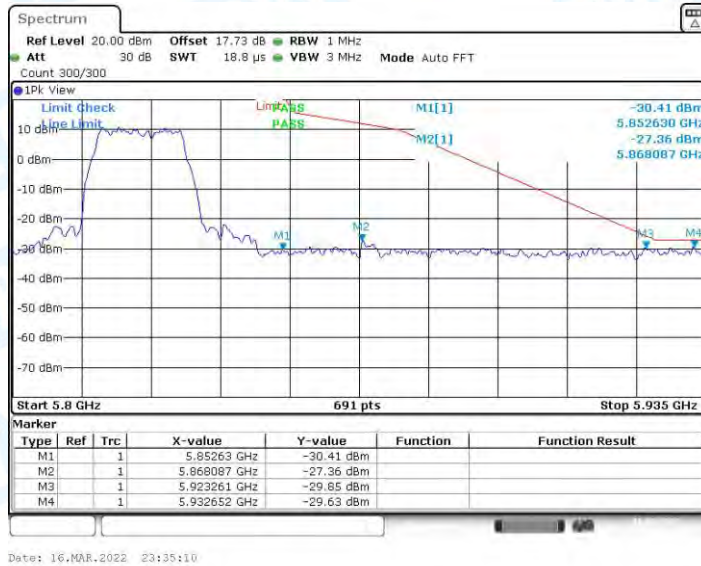
11A_Ant1_Low_5745



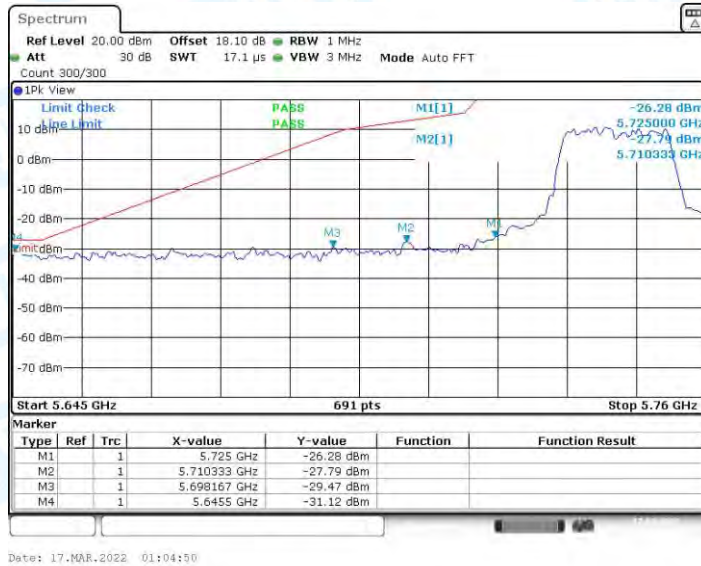
11A_Ant2_Low_5745



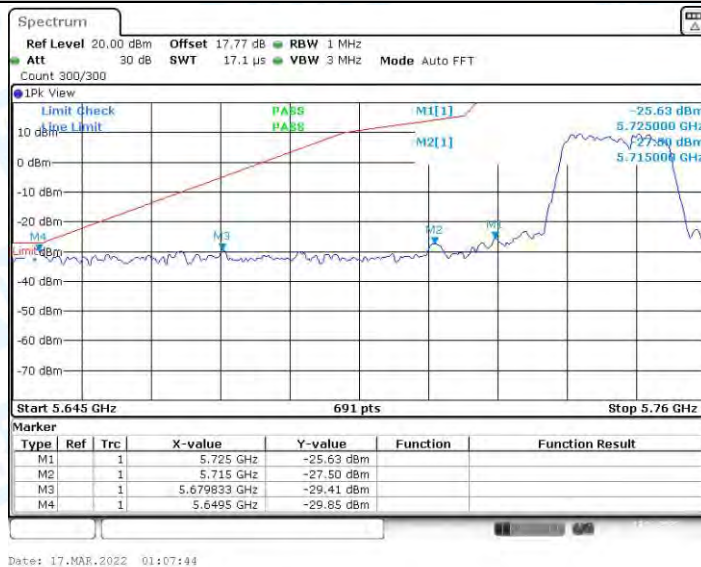
11A_Ant1_High_5825



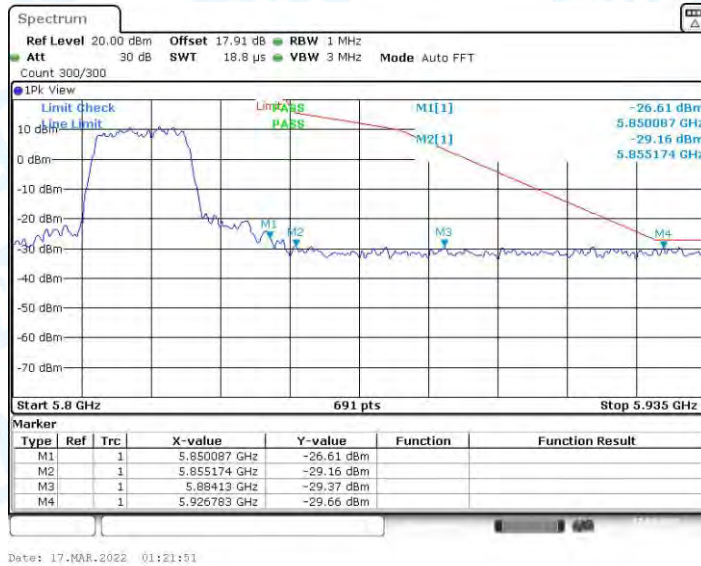
11A_Ant2_High_5825



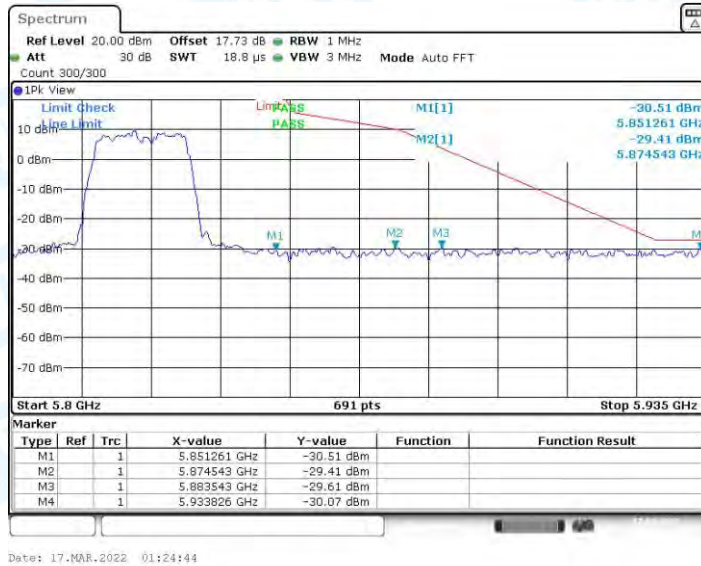
11N20MIMO_Ant1_Low_5745



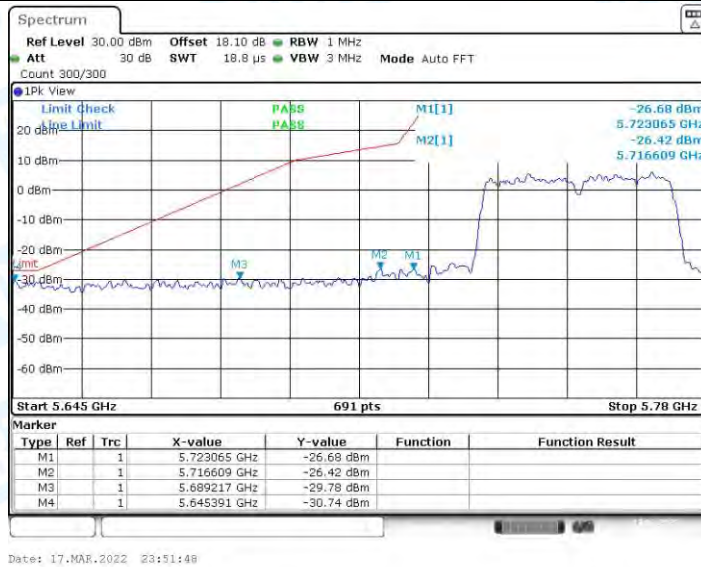
11N20MIMO_Ant2_Low_5745



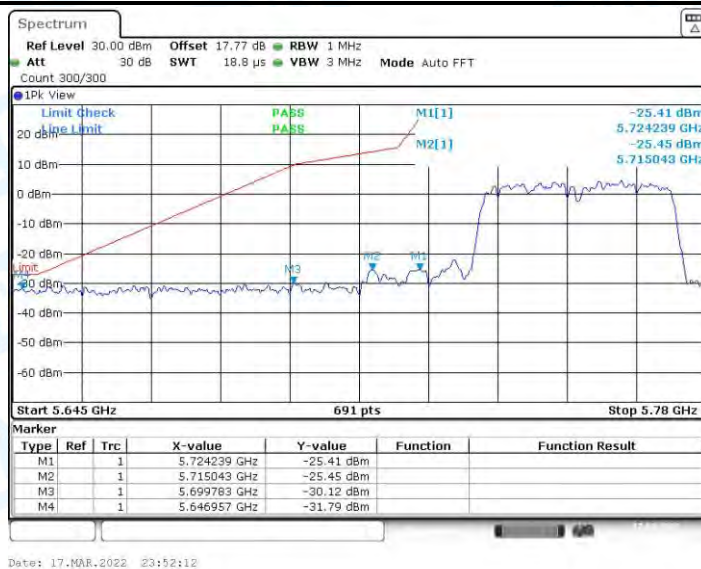
11N20MIMO_Ant1_High_5825



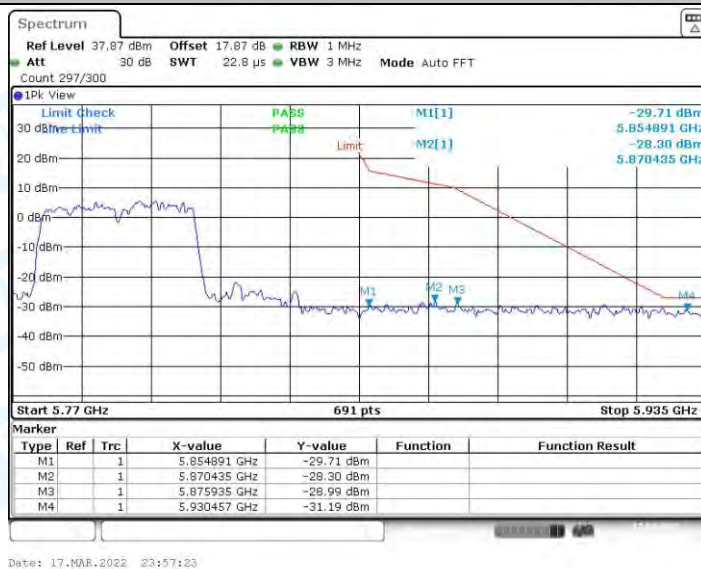
11N20MIMO_Ant2_High_5825



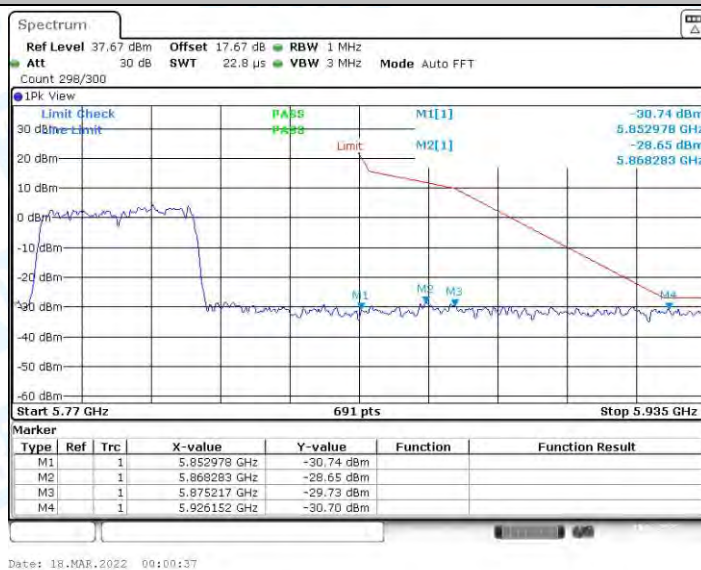
11N40MIMO_Ant1_Low_5755



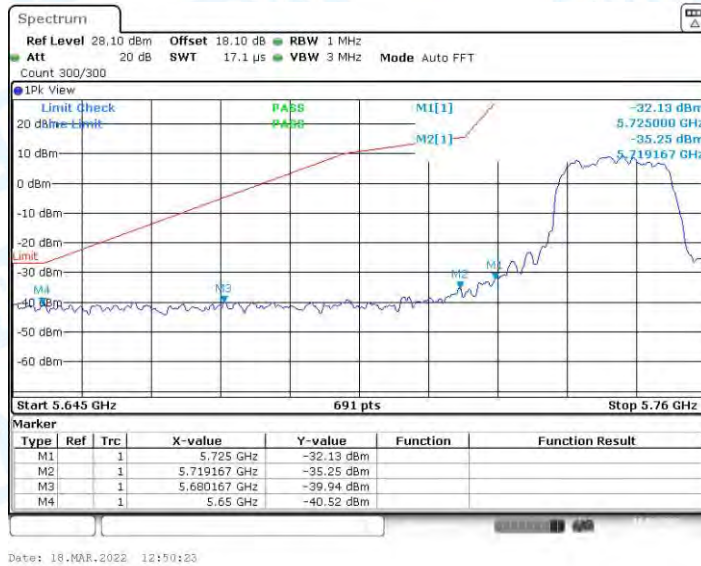
11N40MIMO_Ant2_Low_5755



11N40MIMO_Ant1_High_5795



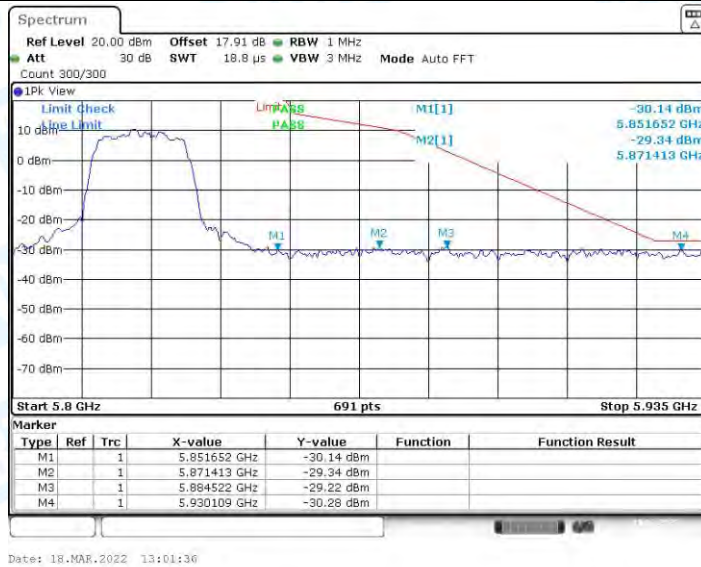
11N40MIMO_Ant2_High_5795



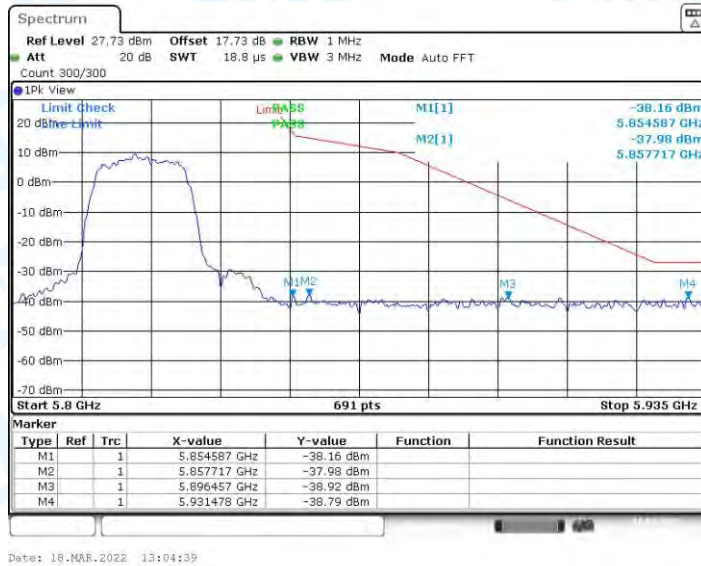
11AC20MIMO_Ant1_Low_5745



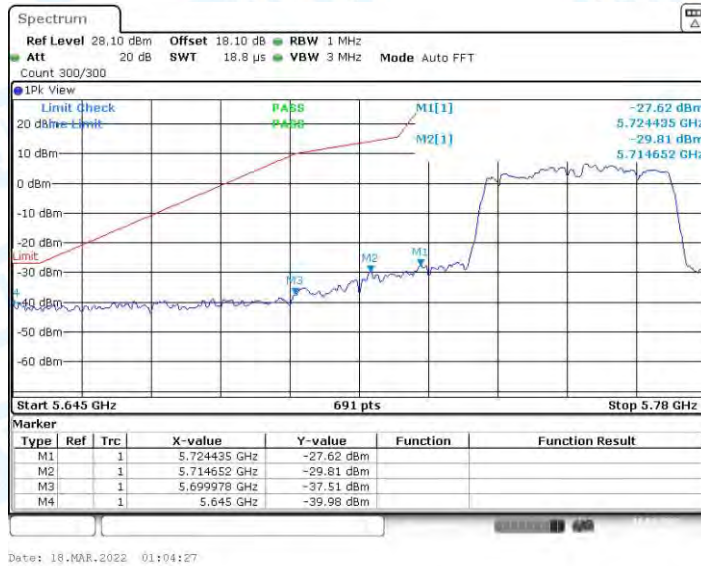
11AC20MIMO_Ant2_Low_5745



11AC20MIMO_Ant1_High_5825



11AC20MIMO_Ant2_High_5825



11AC40MIMO_Ant1_Low_5755



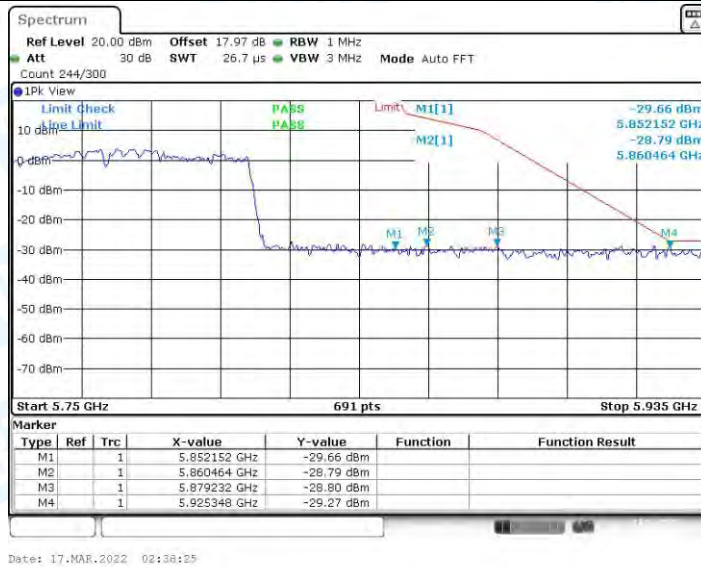
11AC40MIMO_Ant2_Low_5755



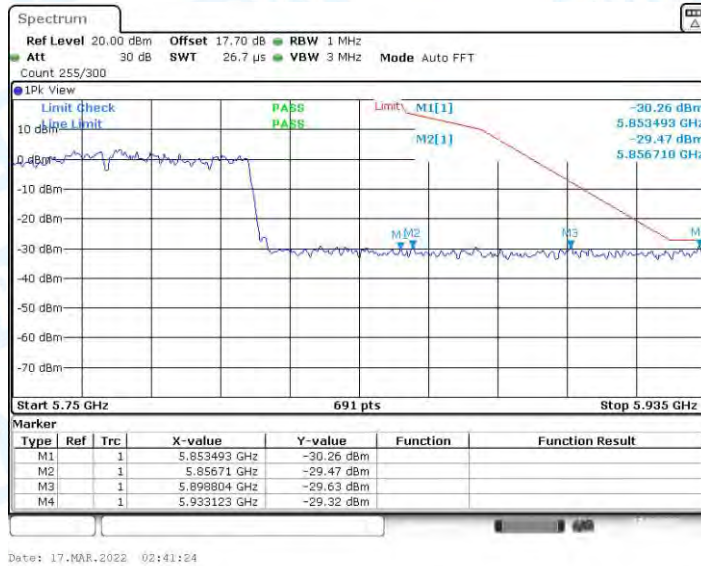
11AC40MIMO_Ant1_High_5795



11AC40MIMO_Ant2_High_5795



11AC80MIMO_Ant1_High_5775



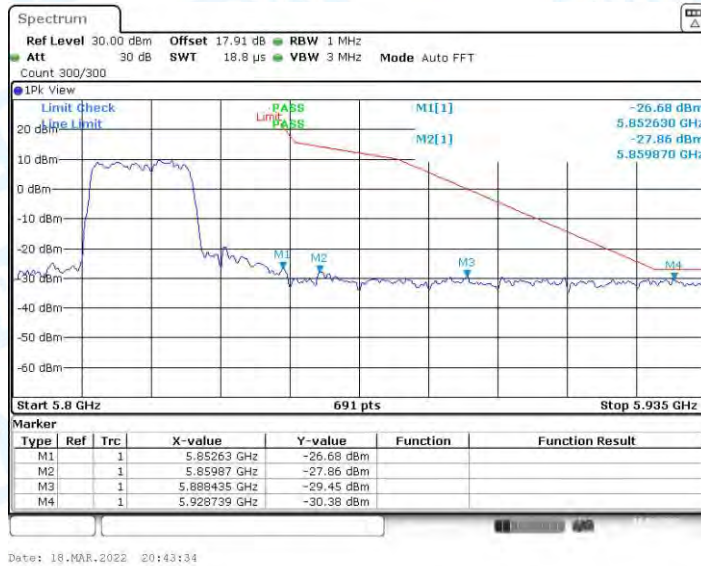
11AC80MIMO_Ant2_High_5775



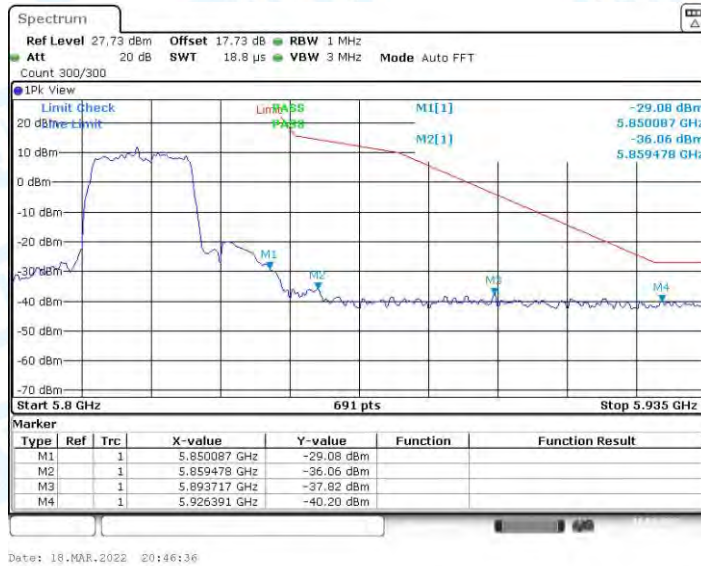
11AX20MIMO_Ant1_Low_5745



11AX20MIMO_Ant2_Low_5745



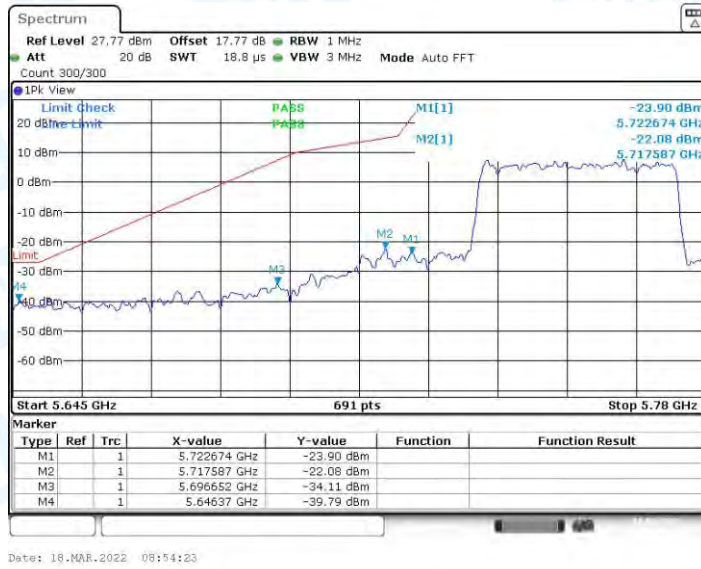
11AX20MIMO_Ant1_High_5825



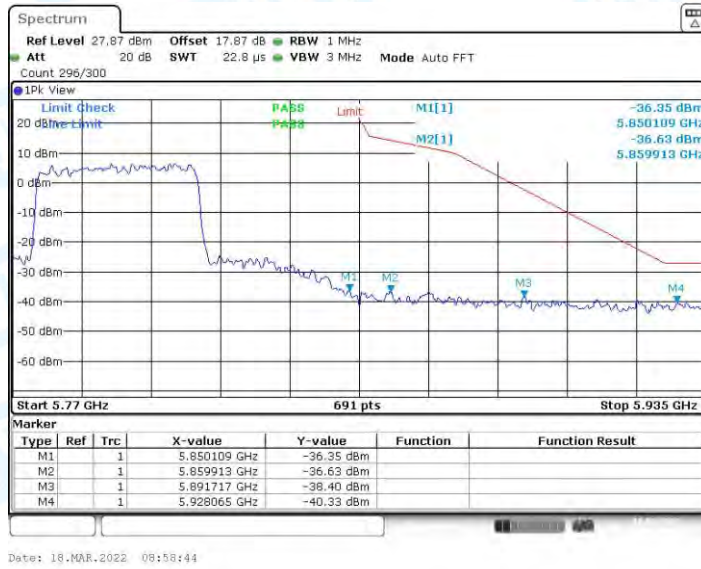
11AX20MIMO_Ant2_High_5825



11AX40MIMO_Ant1_Low_5755



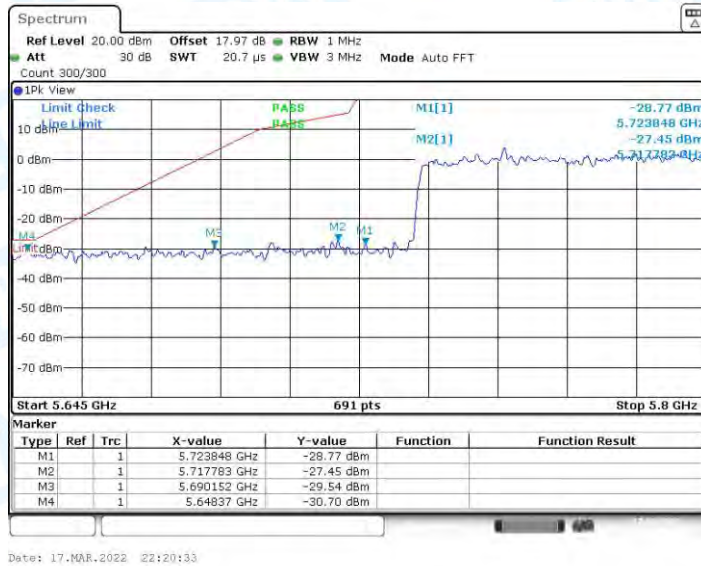
11AX40MIMO_Ant2_Low_5755



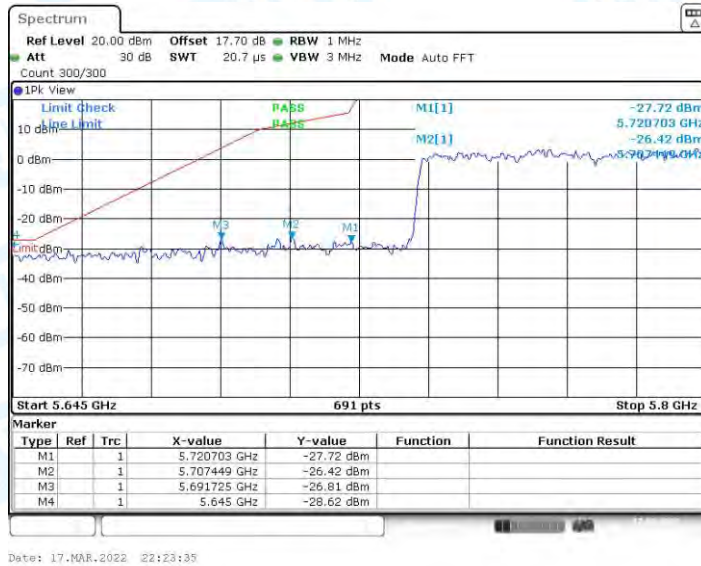
11AX40MIMO_Ant1_High_5795



11AX40MIMO_Ant2_High_5795



11AX80MIMO_Ant1_Low_5775



11AX80MIMO_Ant2_Low_5775

7. Emissions in Restricted Bands

7.1. Test Result

TestMode	Antenna	ChName	Channel	Detector	Freq [MHz]	EIRP [dBm]	Limit [dBm]	Verdict
11A	Ant1	Low	5180	AV	4500.000	-51.74	≤-41.20	PASS
				AV	5034.638	-48.46	≤-41.20	PASS
				AV	5150.000	-47.2	≤-41.20	PASS
				Peak	4500.000	-41.33	≤-21.20	PASS
				Peak	5147.246	-28.57	≤-21.20	PASS
				Peak	5150.000	-30.2	≤-21.20	PASS
	Ant2	Low	5180	AV	4500.000	-52.53	≤-41.20	PASS
				AV	5034.638	-49.01	≤-41.20	PASS
				AV	5150.000	-49.84	≤-41.20	PASS
				Peak	4500.000	-42.52	≤-21.20	PASS
				Peak	5143.188	-37.93	≤-21.20	PASS
				Peak	5150.000	-38.46	≤-21.20	PASS
	Ant1	High	5320	AV	5350.000	-42.56	≤-41.20	PASS
				AV	5350.087	-42.66	≤-41.20	PASS
				AV	5460.000	-49.43	≤-41.20	PASS
				Peak	5350.000	-25.75	≤-21.20	PASS
				Peak	5351.710	-25.69	≤-21.20	PASS
				Peak	5460.000	-41.2	≤-21.20	PASS
	Ant2	High	5320	AV	5350.000	-49.47	≤-41.20	PASS
				AV	5449.101	-48.36	≤-41.20	PASS
				AV	5460.000	-50.34	≤-41.20	PASS
				Peak	5350.000	-39.28	≤-21.20	PASS
				Peak	5354.725	-37.99	≤-21.20	PASS
				Peak	5460.000	-41.76	≤-21.20	PASS
	Ant1	Low	5500	AV	5460.000	-46.44	≤-41.20	PASS
				AV	5468.783	-43.64	≤-41.20	PASS
				AV	5470.000	-44	≤-41.20	PASS
				Peak	5460.000	-32.46	≤-21.20	PASS
				Peak	5470.000	-29.97	≤-21.20	PASS
				Peak	5470.000	-29.97	≤-21.20	PASS
Ant2	Low	5500	AV	5460.000	-47.95	≤-41.20	PASS	
			AV	5470.000	-46.57	≤-41.20	PASS	
			Peak	5460.000	-38.53	≤-21.20	PASS	
			Peak	5466.870	-36.31	≤-21.20	PASS	
			Peak	5470.000	-38.42	≤-21.20	PASS	
			Peak	5470.000	-38.42	≤-21.20	PASS	
Ant1	High	5700	AV	5725.000	-44.18	≤-41.20	PASS	
			AV	5727.478	-42.16	≤-41.20	PASS	
			AV	5735.000	-46.14	≤-41.20	PASS	
			Peak	5725.000	-27.54	≤-21.20	PASS	
			Peak	5725.130	-27.46	≤-21.20	PASS	
			Peak	5735.000	-31.52	≤-21.20	PASS	

	Ant2	High	5700	AV	5725.000	-47.03	≤-41.20	PASS	
				AV	5727.217	-46.13	≤-41.20	PASS	
				AV	5735.000	-48.14	≤-41.20	PASS	
				Peak	5725.000	-38.71	≤-21.20	PASS	
				Peak	5727.913	-36.09	≤-21.20	PASS	
				Peak	5735.000	-39.75	≤-21.20	PASS	
	Ant1	Low	5745	Peak	5650.000	-41.6	≤-27.00	PASS	
				Peak	5700.000	-34.45	≤10.00	PASS	
				Peak	5720.000	-27.27	≤15.60	PASS	
				Peak	5725.000	-25.46	≤27.00	PASS	
	Ant2	Low	5745	Peak	5650.000	-41.06	≤-27.00	PASS	
				Peak	5700.000	-32.27	≤10.00	PASS	
				Peak	5720.000	-28.24	≤15.60	PASS	
				Peak	5725.000	-24.23	≤27.00	PASS	
	Ant1	High	5825	Peak	5850.000	-24.67	≤15.60	PASS	
				Peak	5855.000	-27.22	≤27.00	PASS	
				Peak	5875.000	-35.97	≤15.60	PASS	
				Peak	5925.000	-41.4	≤10.00	PASS	
	Ant2	High	5825	Peak	5850.000	-30.45	≤15.60	PASS	
				Peak	5855.000	-30.53	≤27.00	PASS	
				Peak	5875.000	-30.31	≤15.60	PASS	
				Peak	5925.000	-31.33	≤10.00	PASS	
	11N20MIM O	Ant1	Low	5180	AV	4500.000	-52.37	≤-41.20	PASS
					AV	5149.275	-45.56	≤-41.20	PASS
AV					5150.000	-45.44	≤-41.20	PASS	
Peak					4500.000	-41.95	≤-21.20	PASS	
Peak					5147.246	-25.2	≤-21.20	PASS	
Peak					5150.000	-24.44	≤-21.20	PASS	
Ant2		Low	5180	AV	4500.000	-52.15	≤-41.20	PASS	
				AV	5034.638	-48.78	≤-41.20	PASS	
				AV	5150.000	-49.78	≤-41.20	PASS	
				Peak	4500.000	-42.09	≤-21.20	PASS	
				Peak	5149.275	-36.9	≤-21.20	PASS	
				Peak	5150.000	-37.26	≤-21.20	PASS	
total		Low	5180	AV	4500.000	-49.25	≤-41.20	PASS	
				AV	5034.638	-43.87	≤-41.20	PASS	
				AV	5150.000	-44.08	≤-41.20	PASS	
				Peak	4500.000	-39.01	≤-21.20	PASS	
				Peak	5149.275	-24.92	≤-21.20	PASS	
				Peak	5150.000	-24.22	≤-21.20	PASS	
Ant1		High	5320	AV	5350.000	-48.33	≤-41.20	PASS	
				AV	5448.638	-47.97	≤-41.20	PASS	
				AV	5460.000	-49.36	≤-41.20	PASS	
				Peak	5350.000	-31.59	≤-21.20	PASS	
				Peak	5352.638	-29.64	≤-21.20	PASS	
				Peak	5460.000	-41.64	≤-21.20	PASS	