


**APPENDIX 3: Photographs of test setup**

**Radiated Spurious Emission**


**Front**



**Rear (Below 1 GHz)**



**Rear (Above 1 GHz)**



**Worst Case Position**


**Car Navigation  
0 deg.**



**Antenna \*1)  
0 deg.**



**30 deg.**



**90 deg.**




**-90 deg.**




\*1) The Above position of Antenna is for when Car Navigation at 0 deg.  
The position of Antenna is linked to the position of Car Navigation.



RF1



**Photo 1**



**Photo 2**

**End of Report**

---

**UL Japan, Inc.**

**Shonan EMC Lab.**

1-22-3 Megumigaoka, Hiratsuka-shi, Kanagawa-ken, 259-1220 JAPAN

Telephone : +81 463 50 6400

Facsimile : +81 463 50 6401