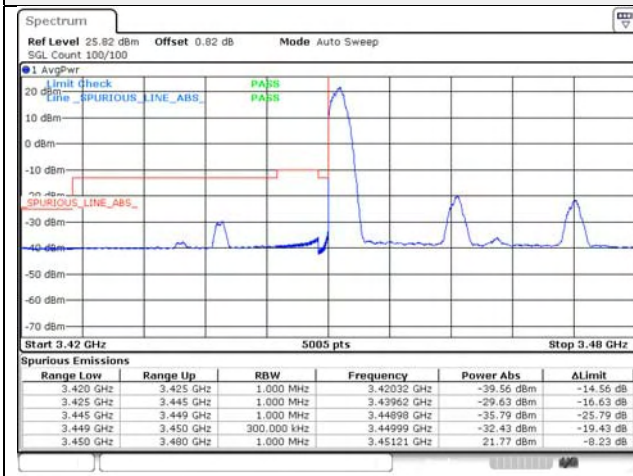
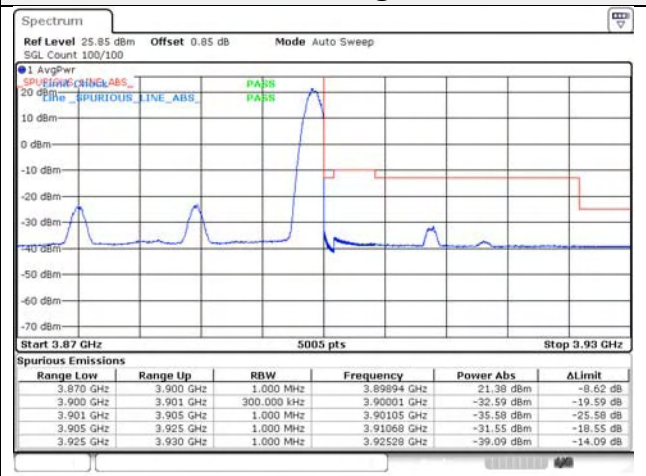


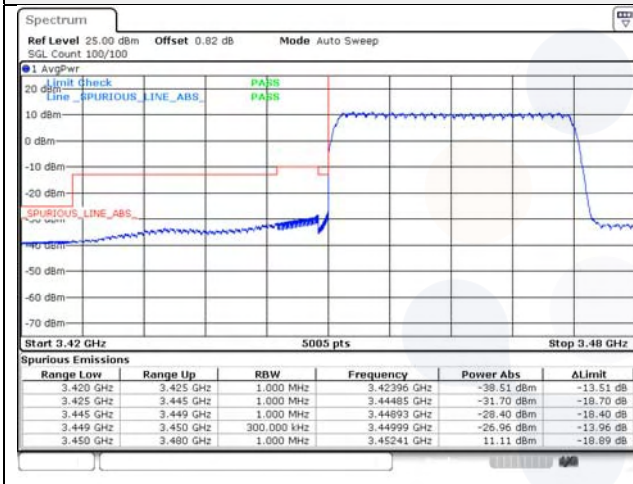
**25M BW QPSK Low ch. 1RB**



**25M BW QPSK High ch. 1RB**



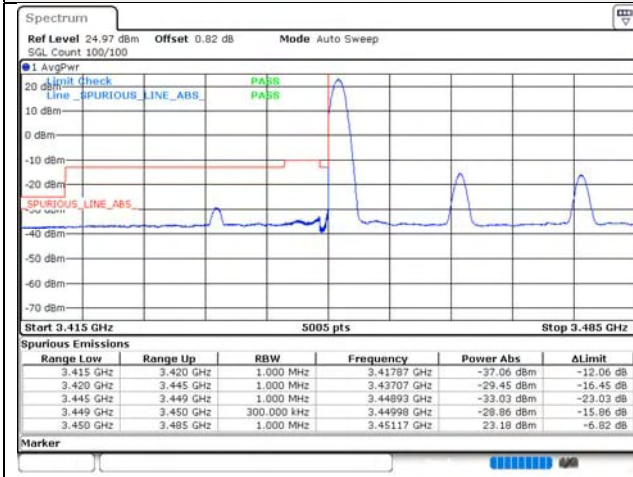
**25M BW QPSK Low ch. FRB**



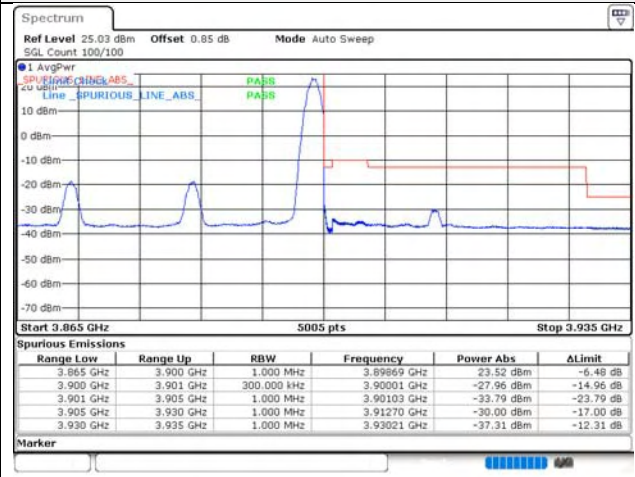
**25M BW QPSK High ch. FRB**



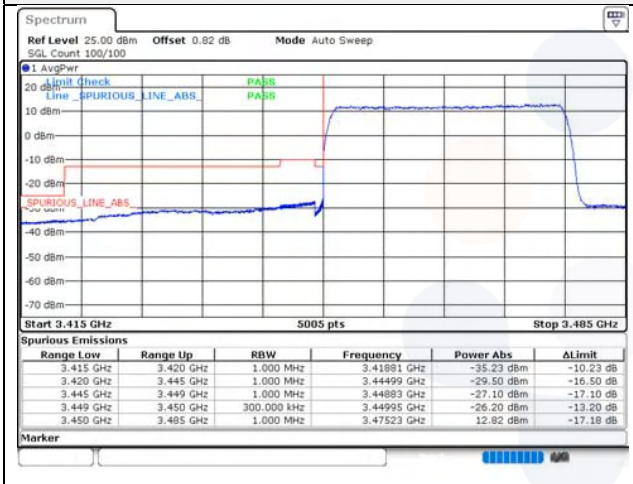
**30M BW QPSK Low ch. 1RB**



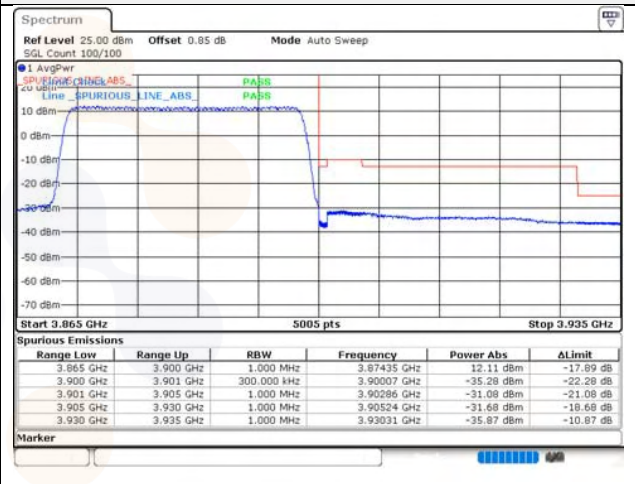
**30M BW QPSK High ch. 1RB**



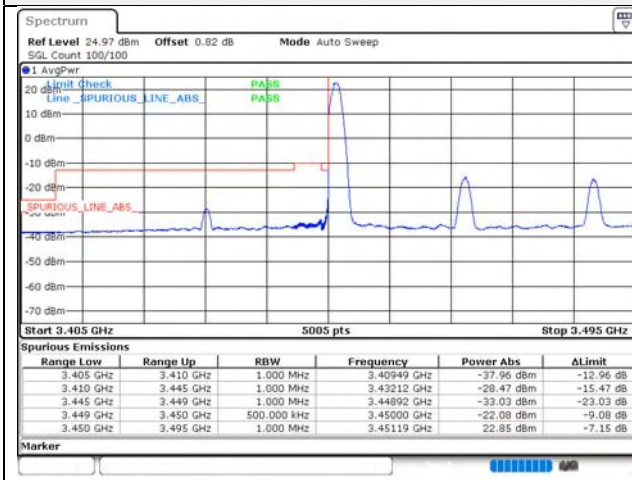
**30M BW QPSK Low ch. FRB**



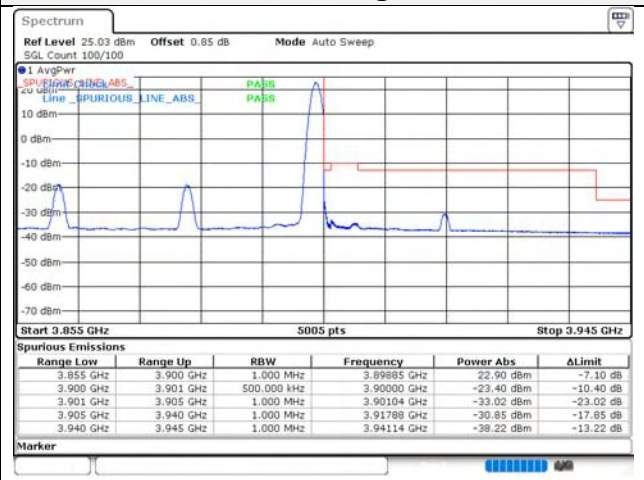
**30M BW QPSK High ch. FRB**



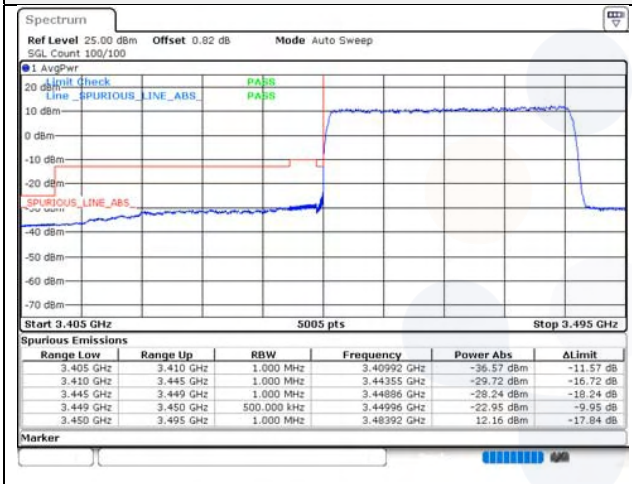
**40M BW QPSK Low ch. 1RB**



**40M BW QPSK High ch. 1RB**



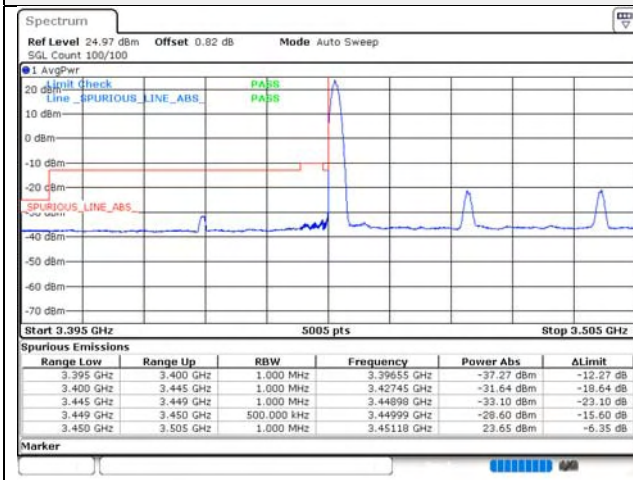
**40M BW QPSK Low ch. FRB**



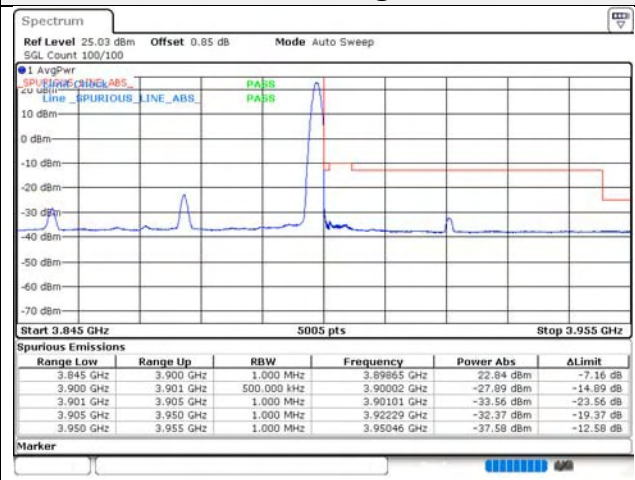
**40M BW QPSK High ch. FRB**



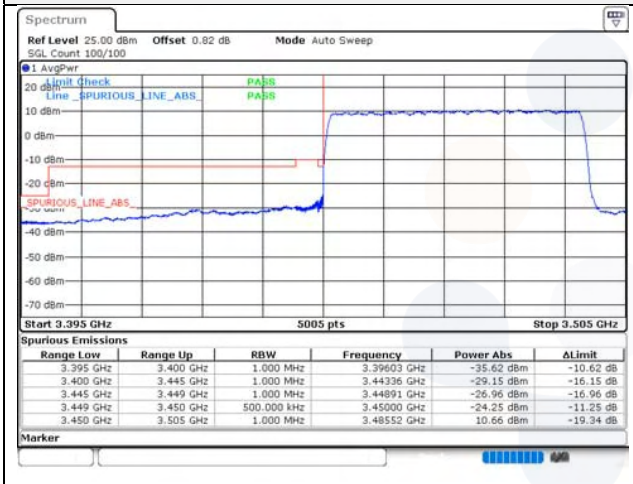
**50M BW QPSK Low ch. 1RB**



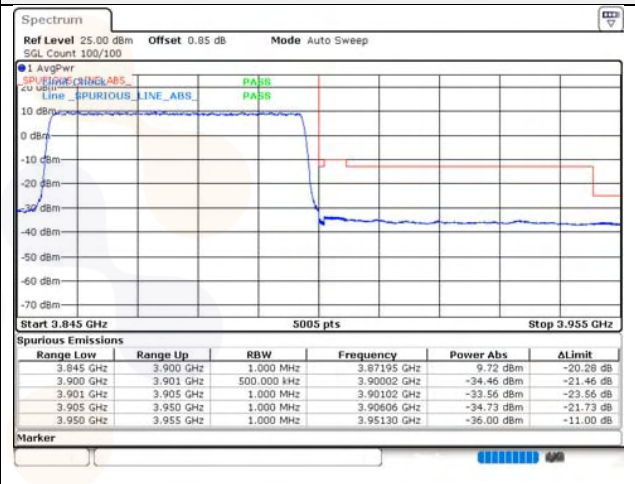
**50M BW QPSK High ch. 1RB**



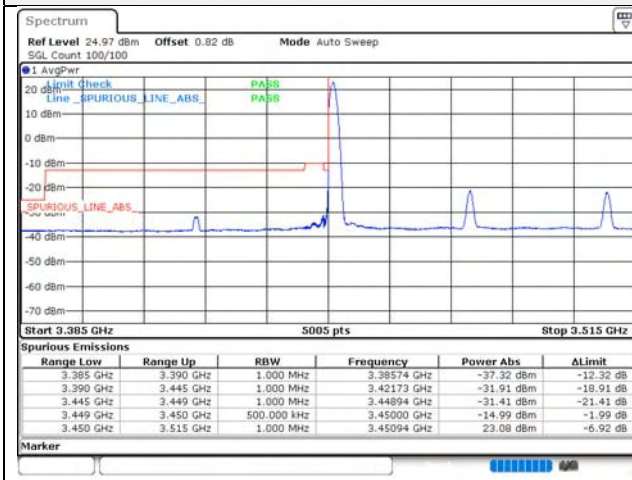
**50M BW QPSK Low ch. FRB**



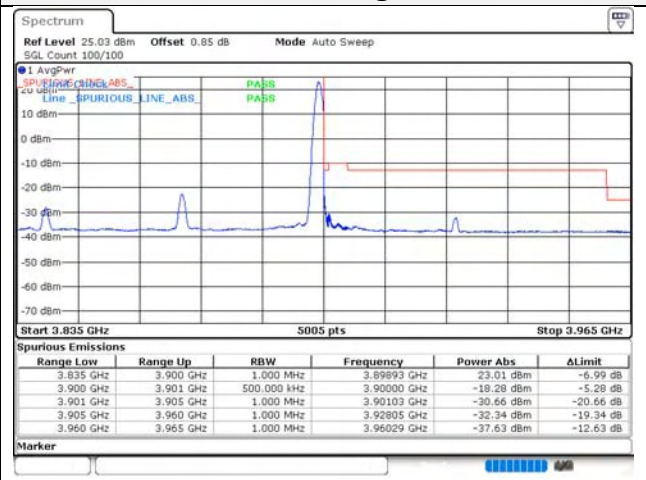
**50M BW QPSK High ch. FRB**



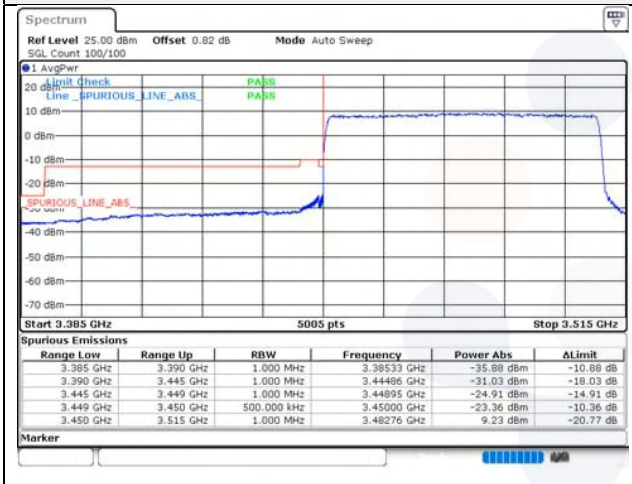
**60M BW QPSK Low ch. 1RB**



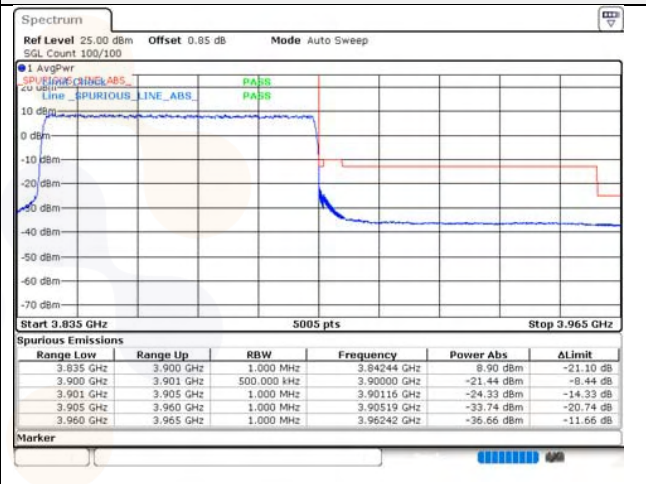
**60M BW QPSK High ch. 1RB**



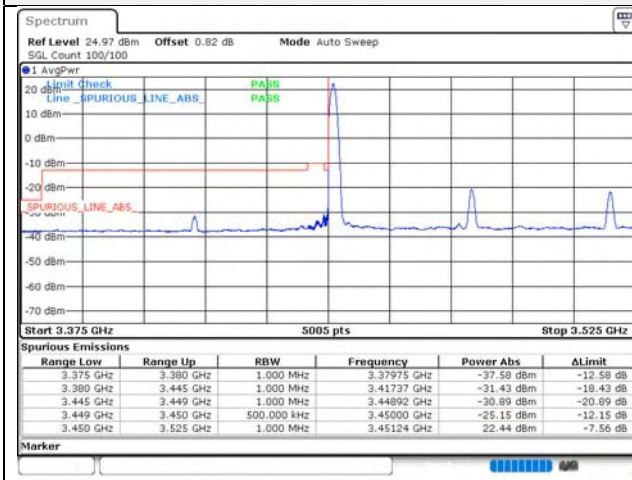
**60M BW QPSK Low ch. FRB**



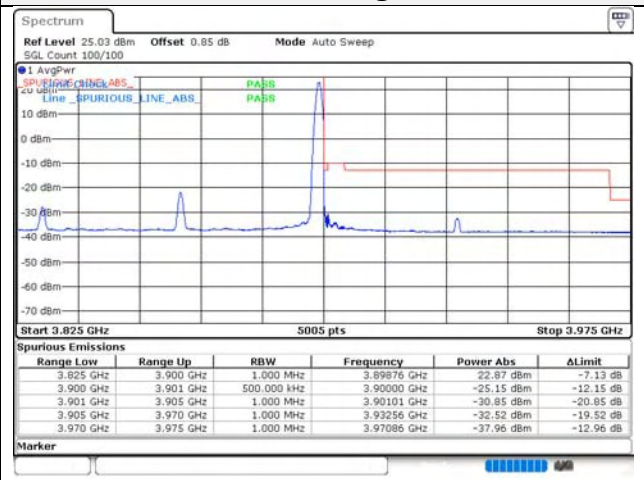
**60M BW QPSK High ch. FRB**



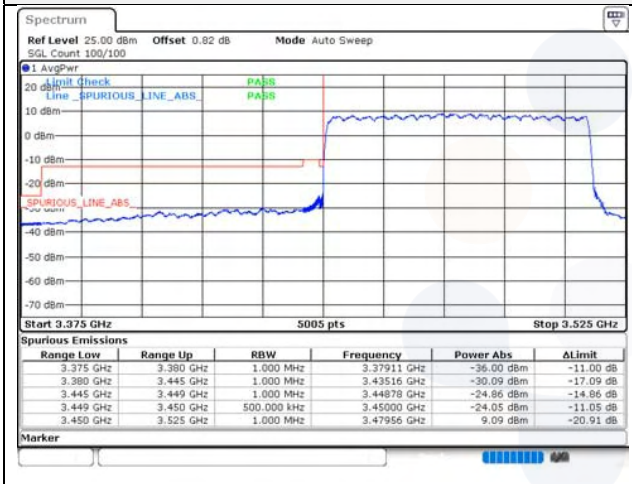
**70M BW QPSK Low ch. 1RB**



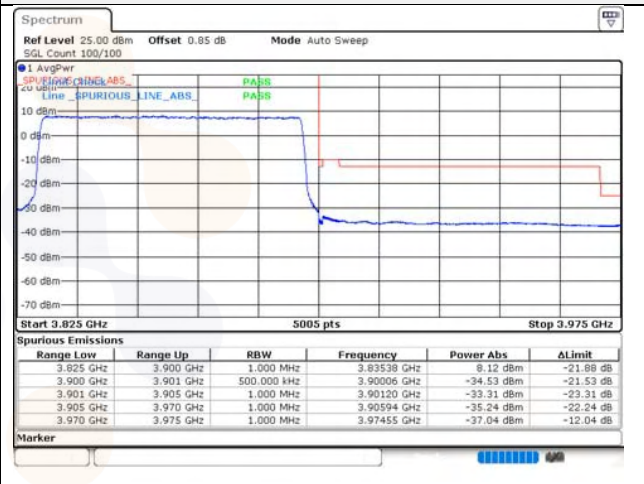
**70M BW QPSK High ch. 1RB**



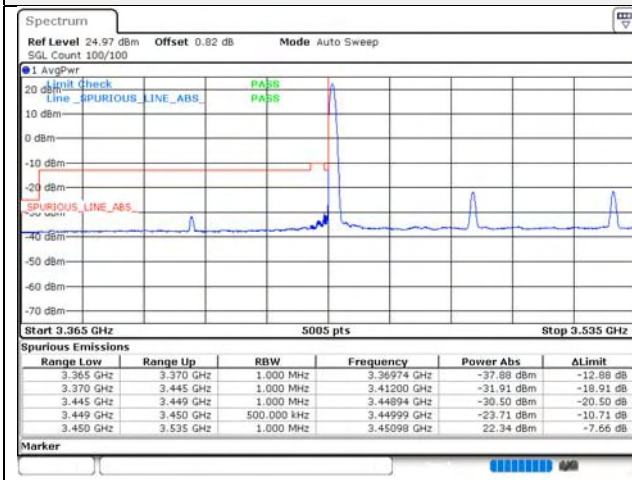
**70M BW QPSK Low ch. FRB**



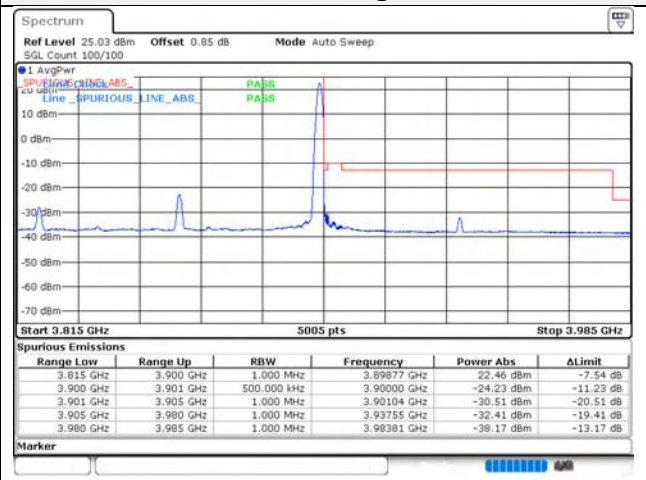
**70M BW QPSK High ch. FRB**



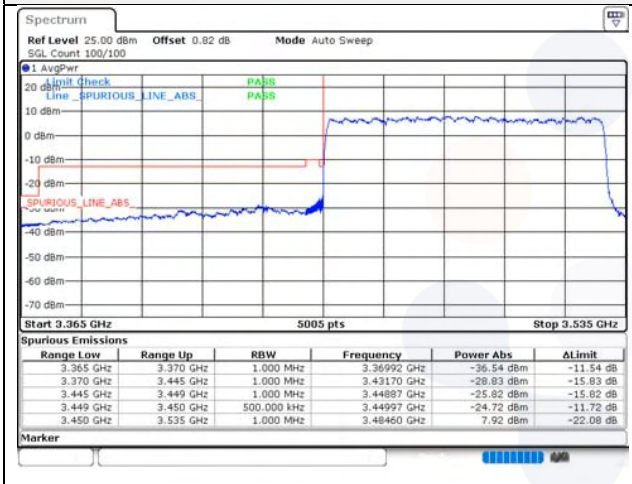
**80M BW QPSK Low ch. 1RB**



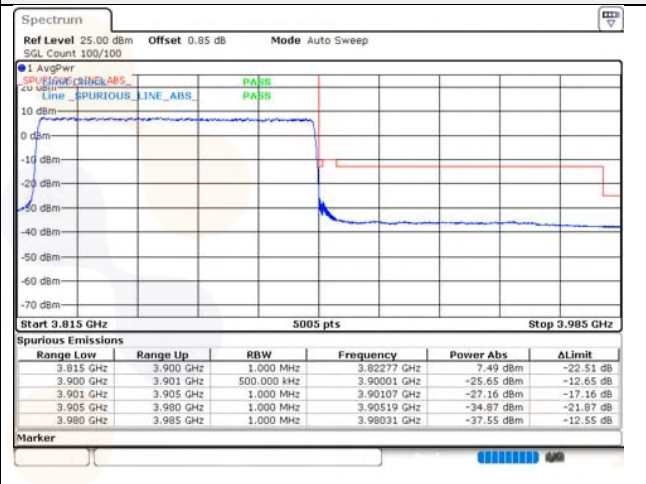
**80M BW QPSK High ch. 1RB**



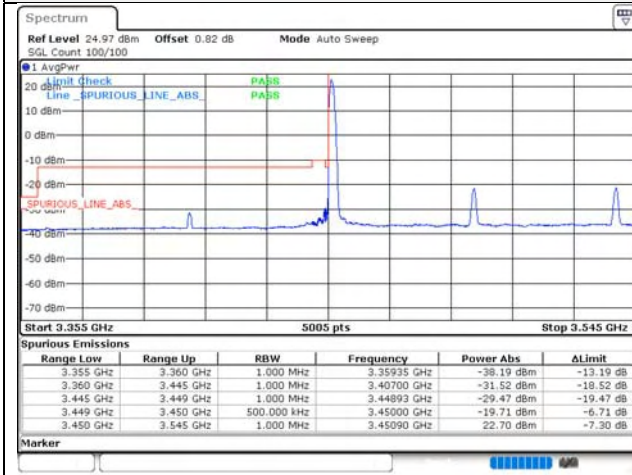
**80M BW QPSK Low ch. FRB**



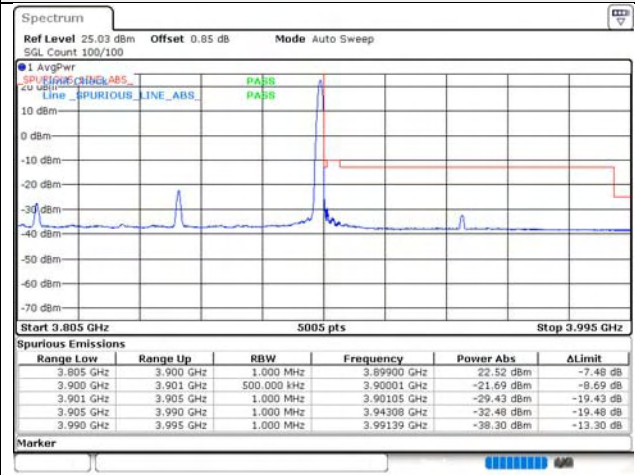
**80M BW QPSK High ch. FRB**



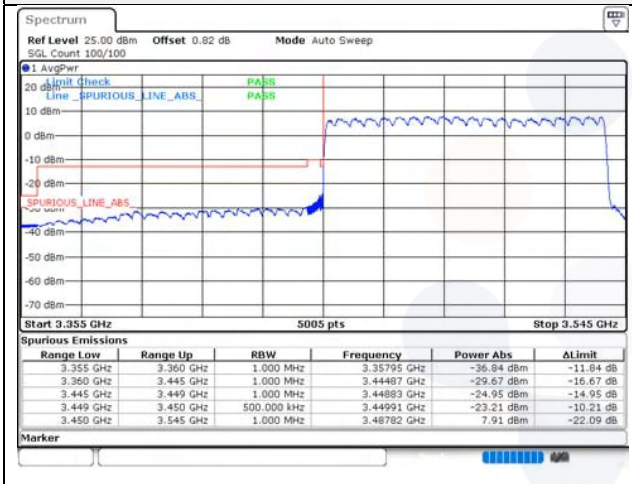
**90M BW QPSK Low ch. 1RB**



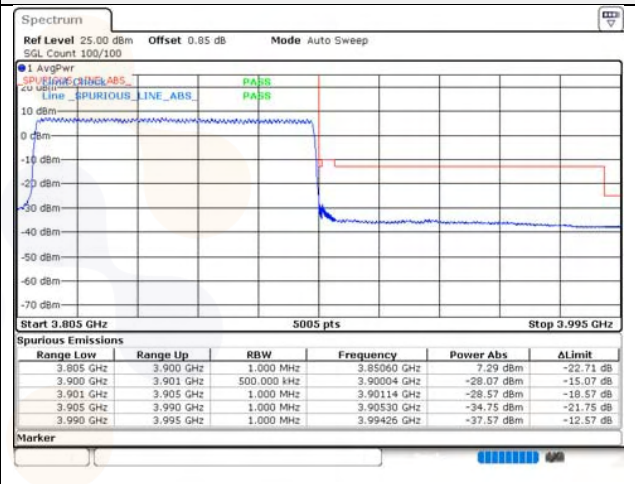
**90M BW QPSK High ch. 1RB**



**90M BW QPSK Low ch. FRB**

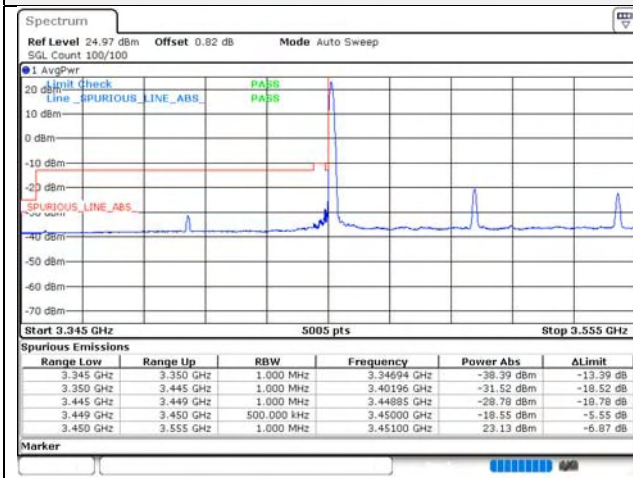


**90M BW QPSK High ch. FRB**

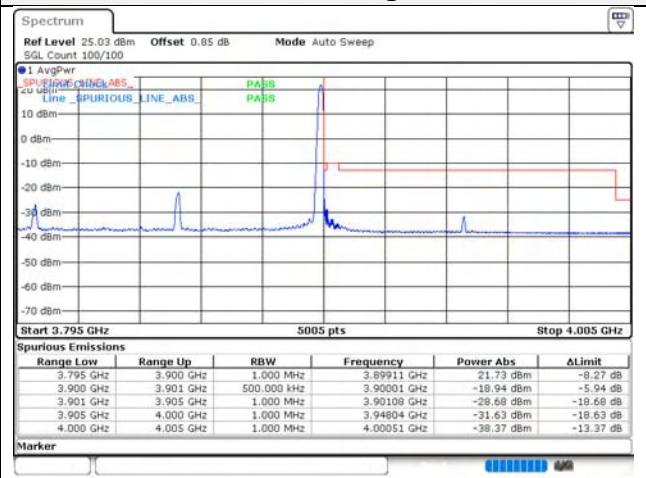




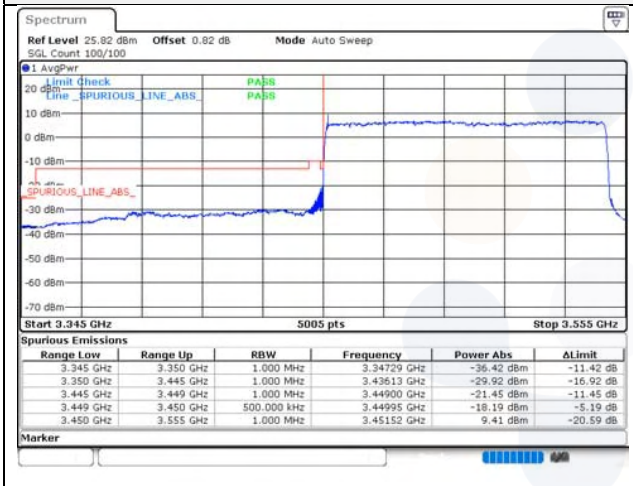
**100M BW QPSK Low ch. 1RB**



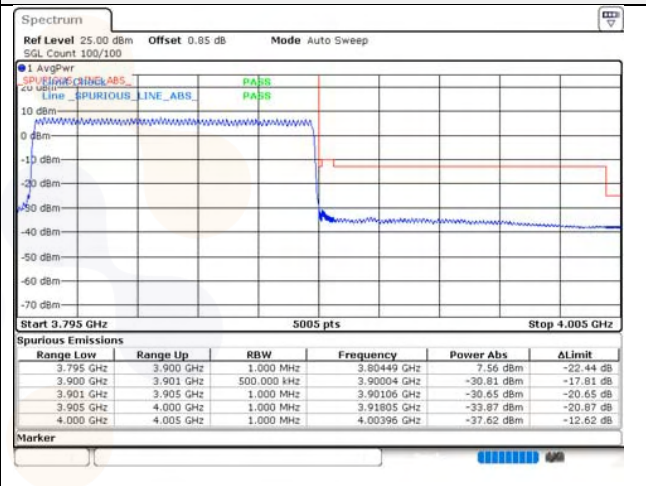
**100M BW QPSK High ch. 1RB**



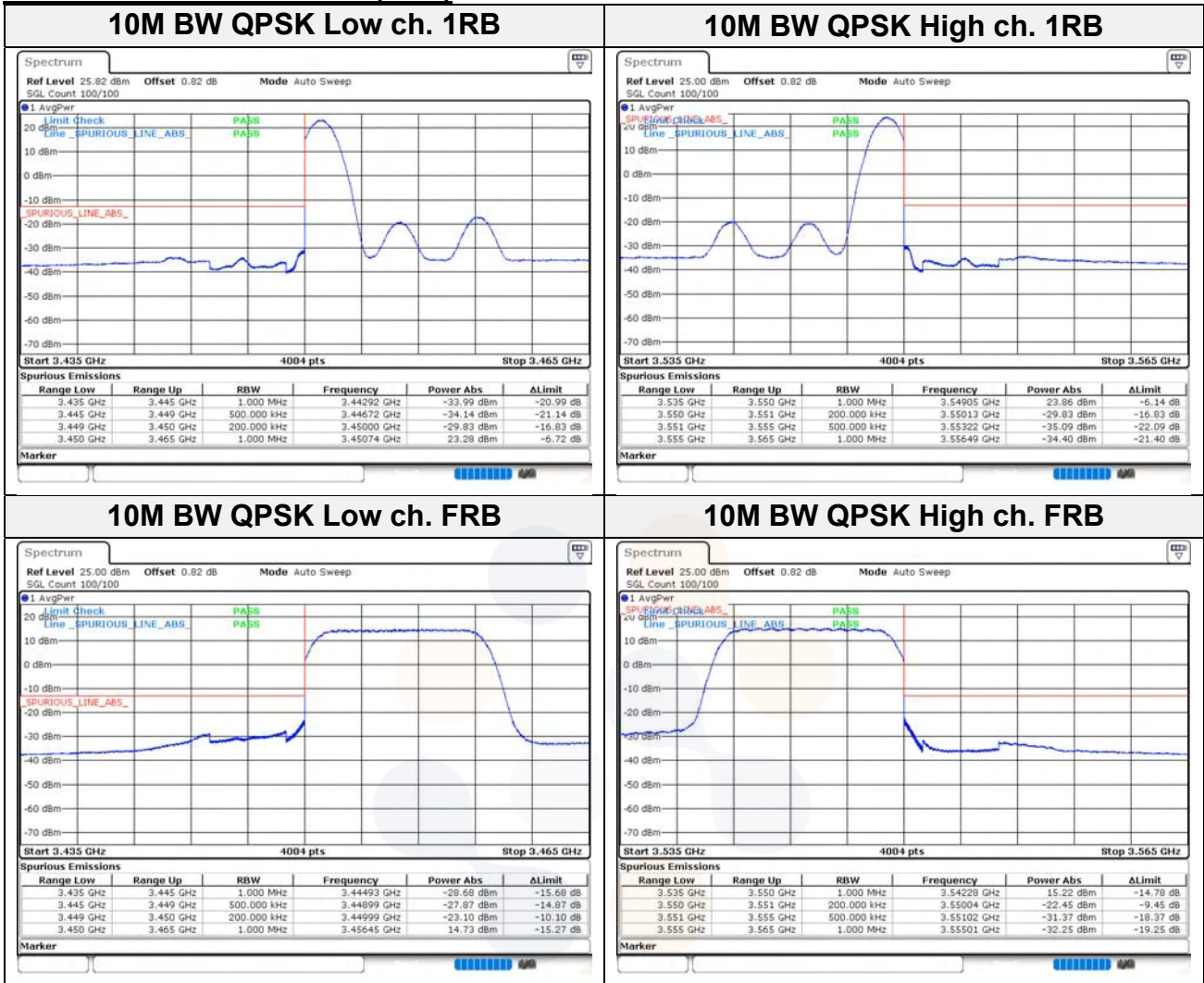
**100M BW QPSK Low ch. FRB**



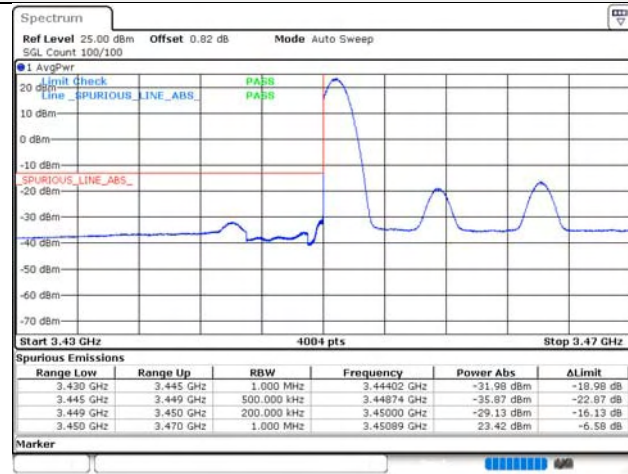
**100M BW QPSK High ch. FRB**



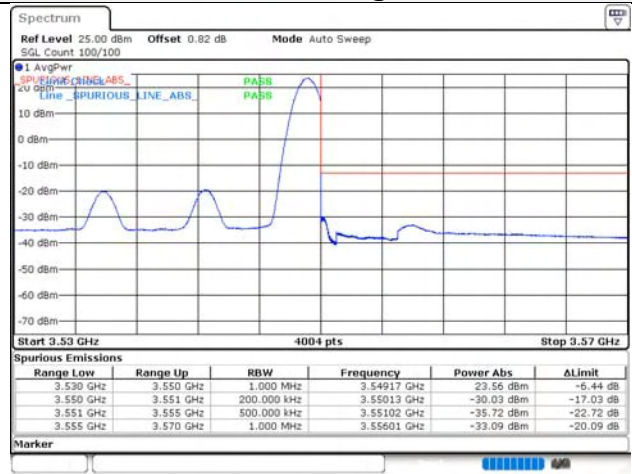
**Test mode: NR n77 Lower (PC3)**



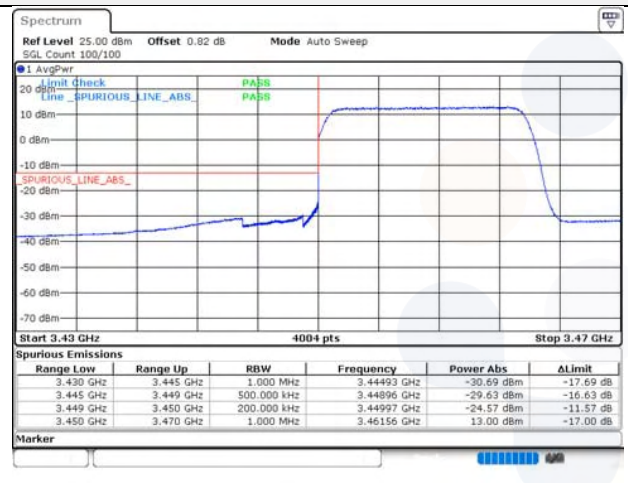
**15M BW QPSK Low ch. 1RB**



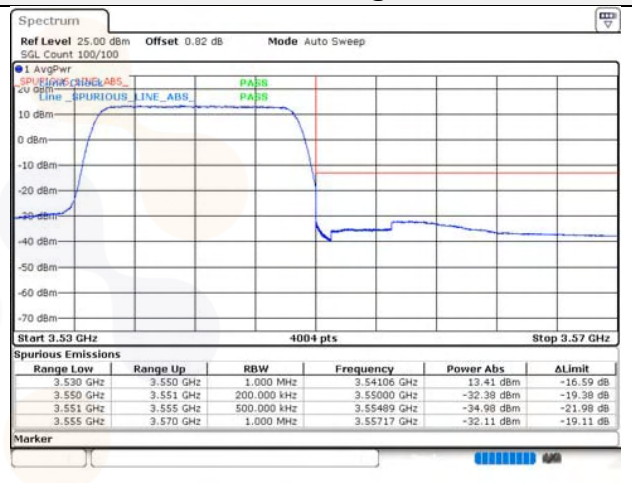
**15M BW QPSK High ch. 1RB**



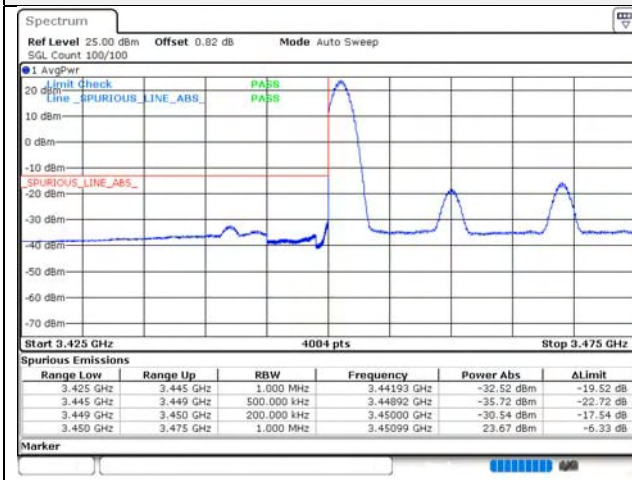
**15M BW QPSK Low ch. FRB**



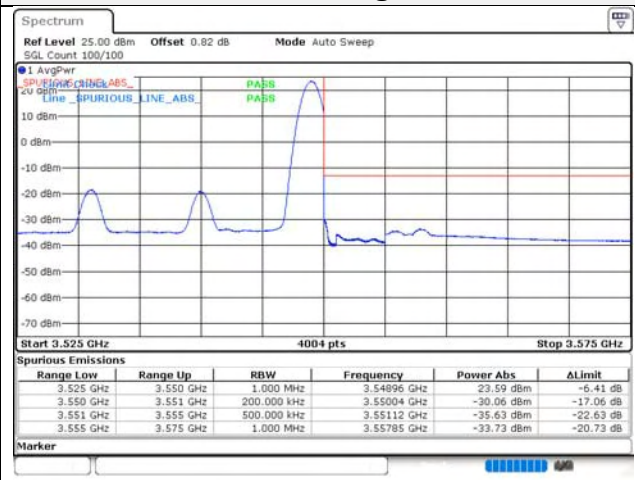
**15M BW QPSK High ch. FRB**



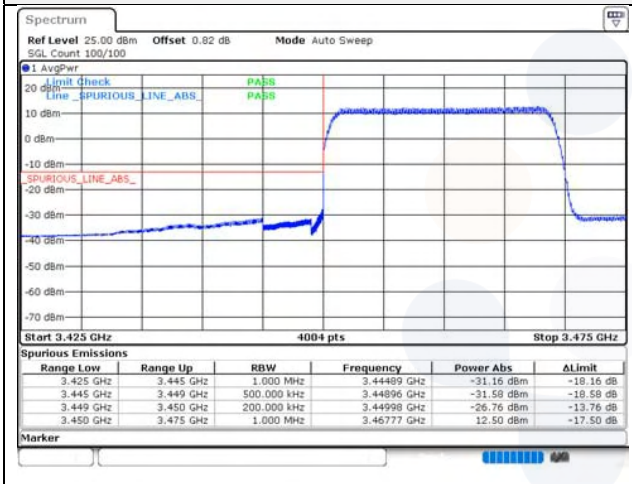
**20M BW QPSK Low ch. 1RB**



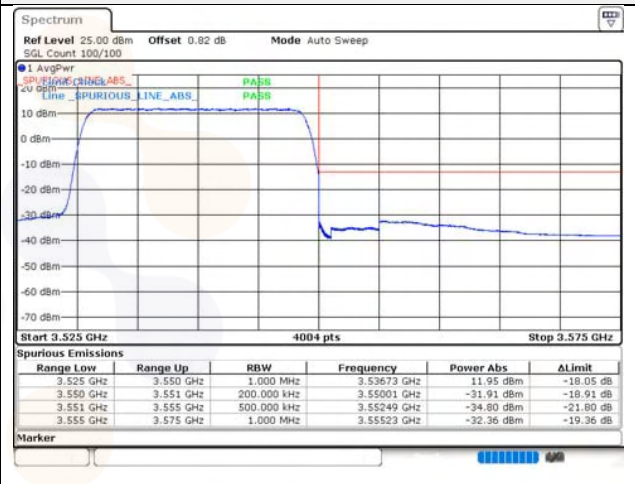
**20M BW QPSK High ch. 1RB**



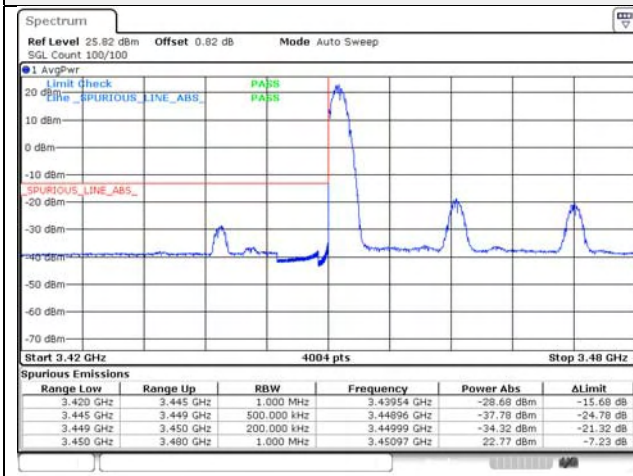
**20M BW QPSK Low ch. FRB**



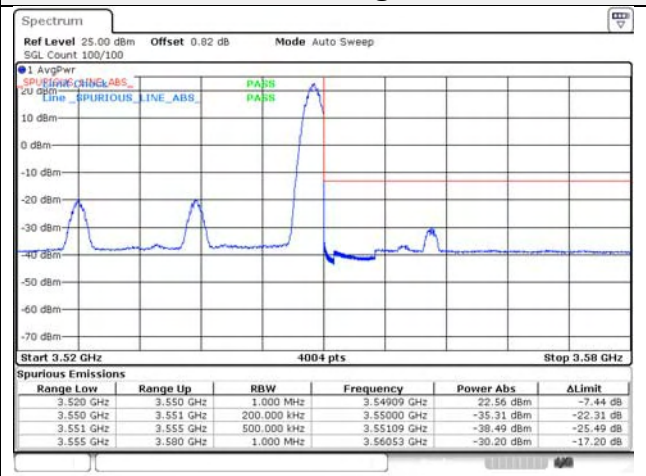
**20M BW QPSK High ch. FRB**



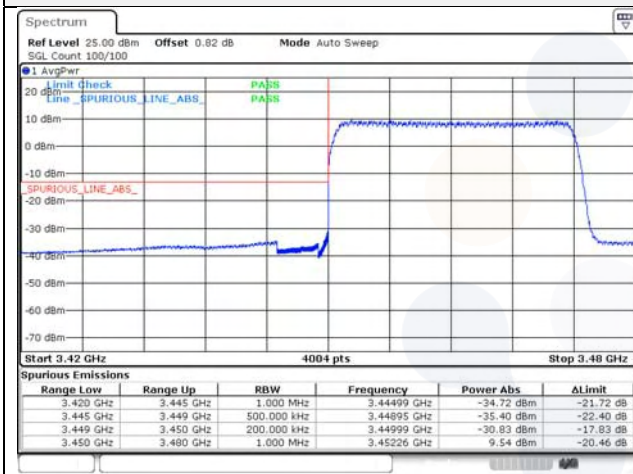
**25M BW QPSK Low ch. 1RB**



**25M BW QPSK High ch. 1RB**



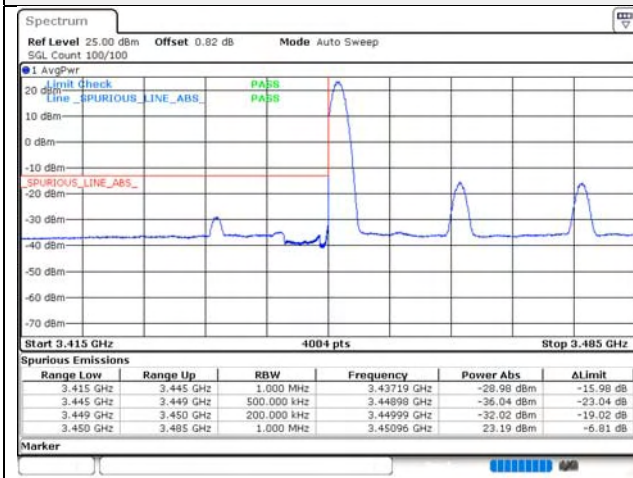
**25M BW QPSK Low ch. FRB**



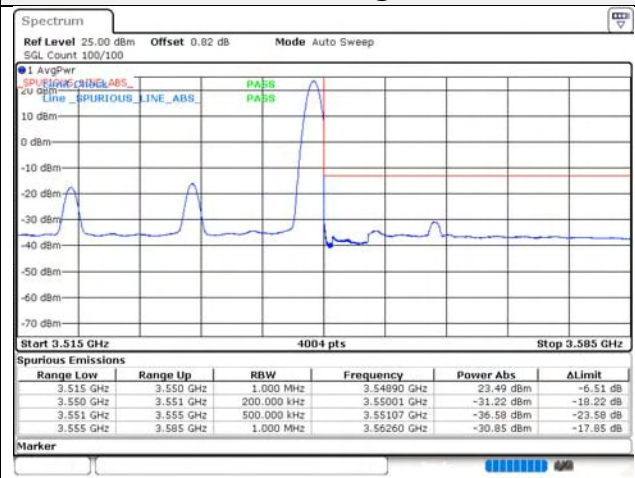
**25M BW QPSK High ch. FRB**



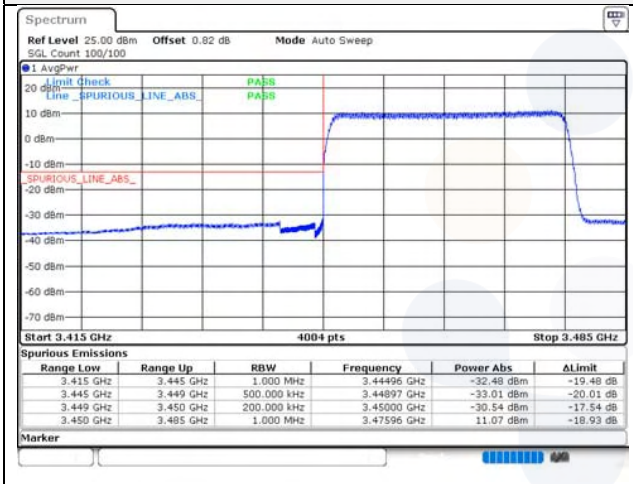
**30M BW QPSK Low ch. 1RB**



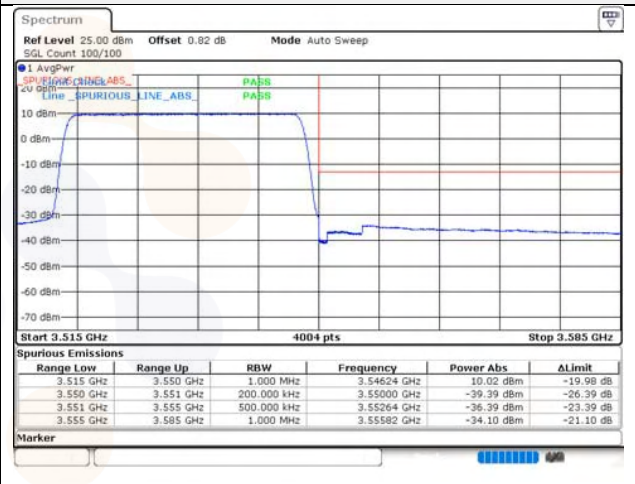
**30M BW QPSK High ch. 1RB**



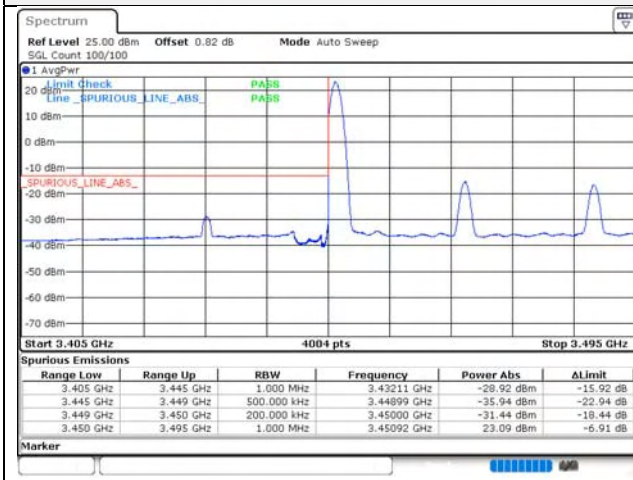
**30M BW QPSK Low ch. FRB**



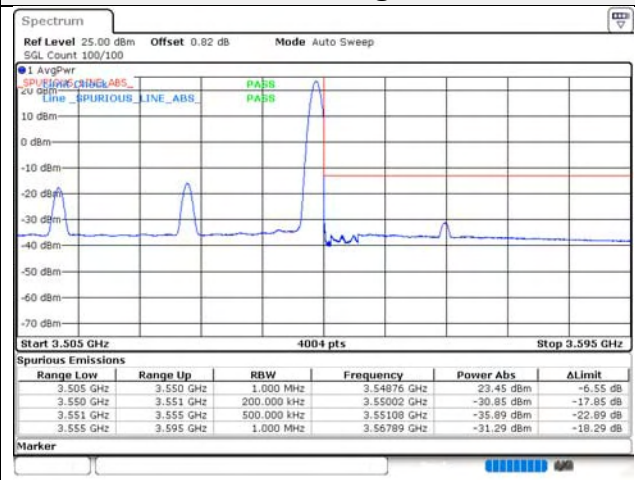
**30M BW QPSK High ch. FRB**



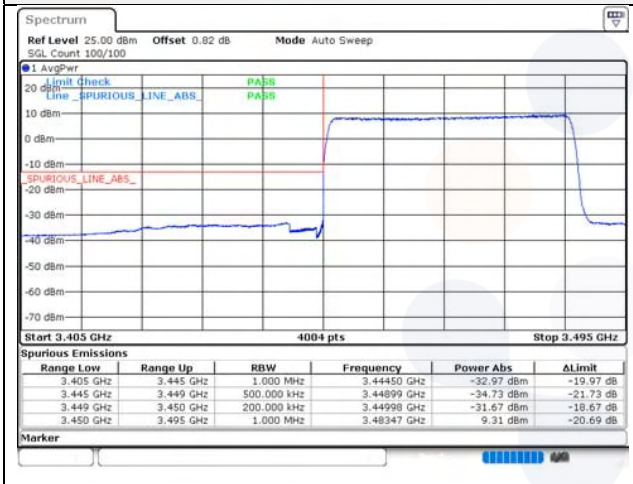
**40M BW QPSK Low ch. 1RB**



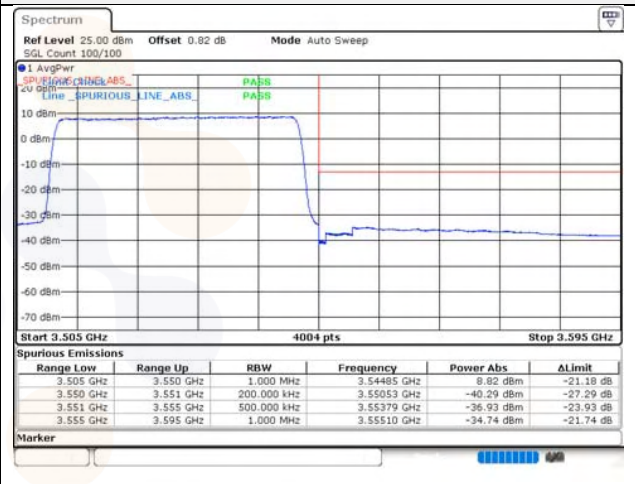
**40M BW QPSK High ch. 1RB**



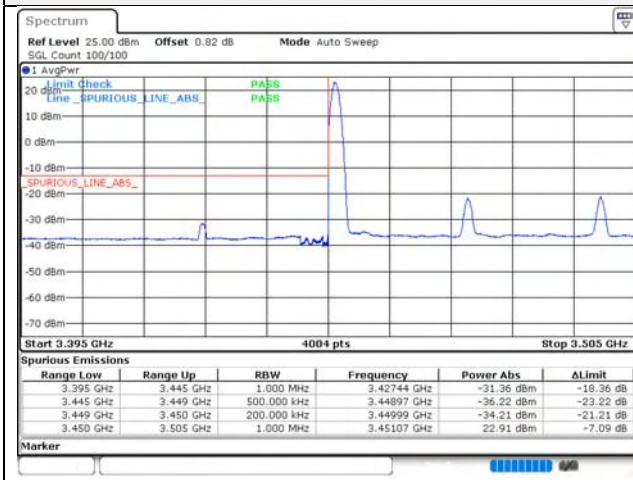
**40M BW QPSK Low ch. FRB**



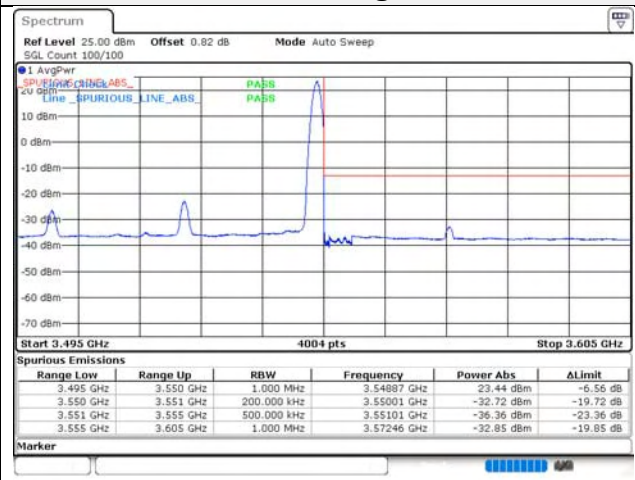
**40M BW QPSK High ch. FRB**



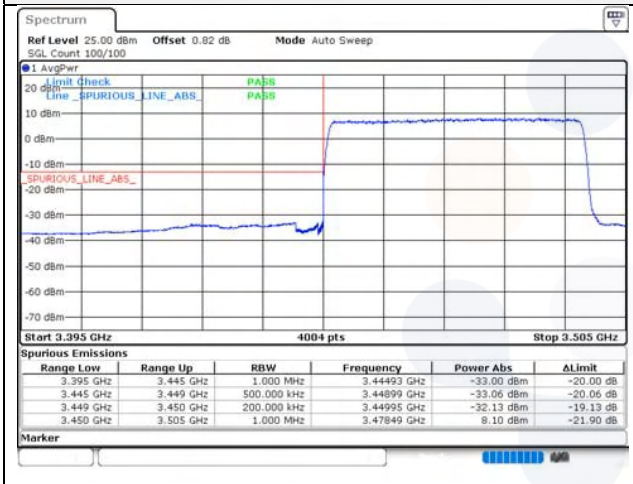
**50M BW QPSK Low ch. 1RB**



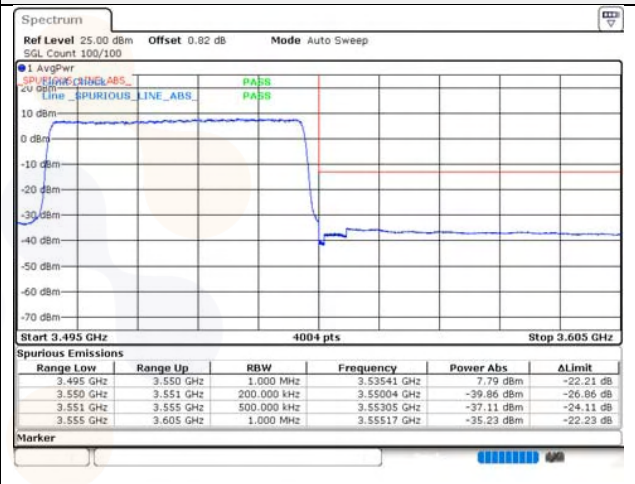
**50M BW QPSK High ch. 1RB**



**50M BW QPSK Low ch. FRB**



**50M BW QPSK High ch. FRB**

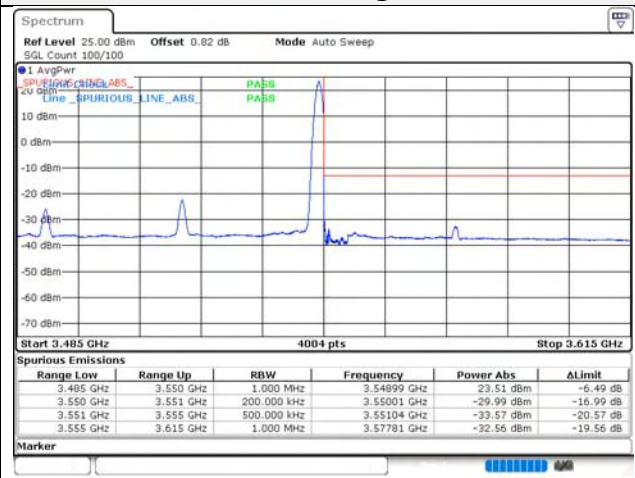




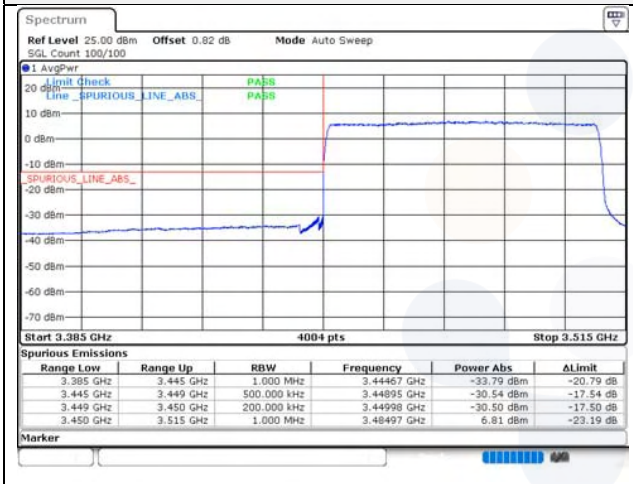
**60M BW QPSK Low ch. 1RB**



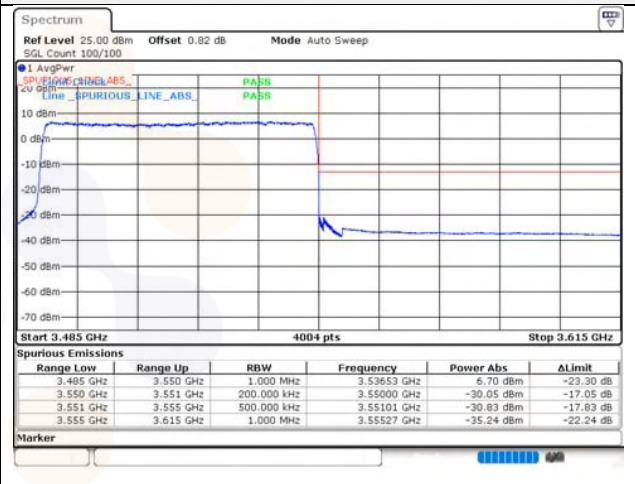
**60M BW QPSK High ch. 1RB**



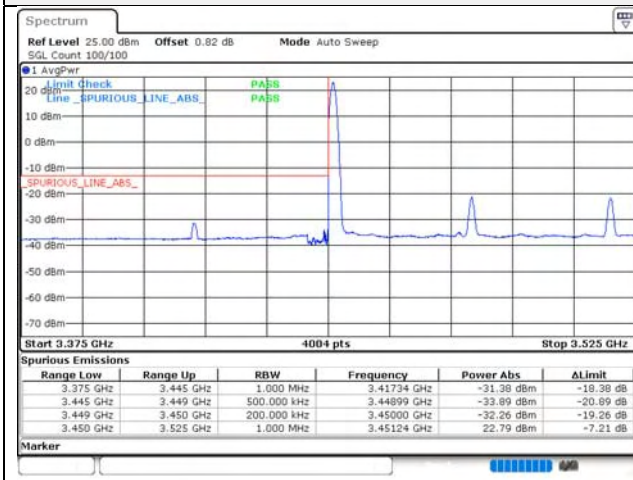
**60M BW QPSK Low ch. FRB**



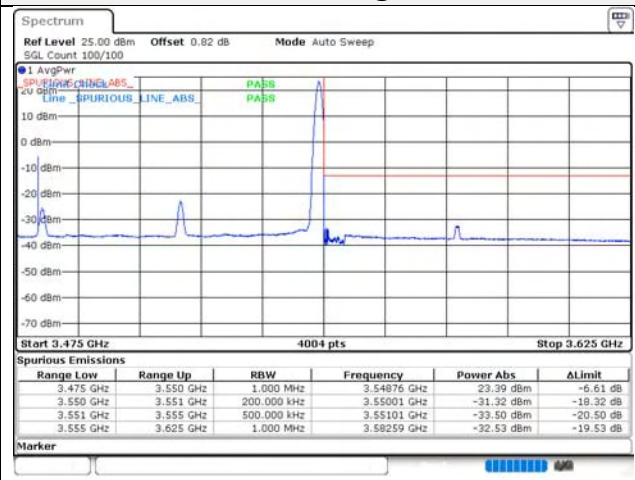
**60M BW QPSK High ch. FRB**



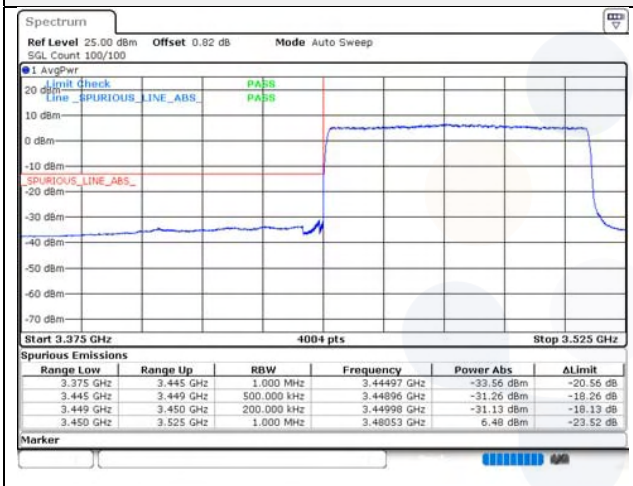
**70M BW QPSK Low ch. 1RB**



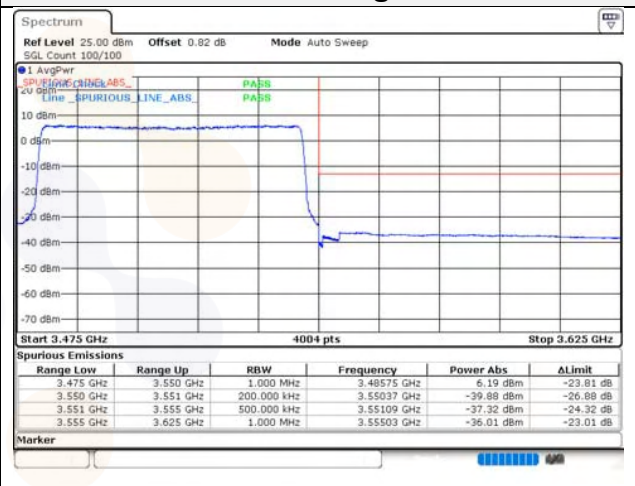
**70M BW QPSK High ch. 1RB**



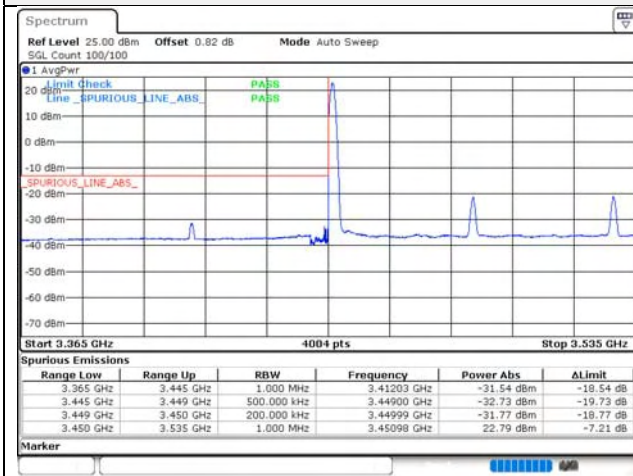
**70M BW QPSK Low ch. FRB**



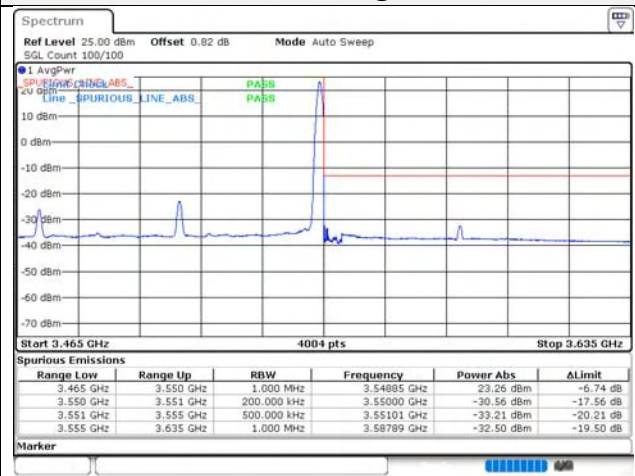
**70M BW QPSK High ch. FRB**



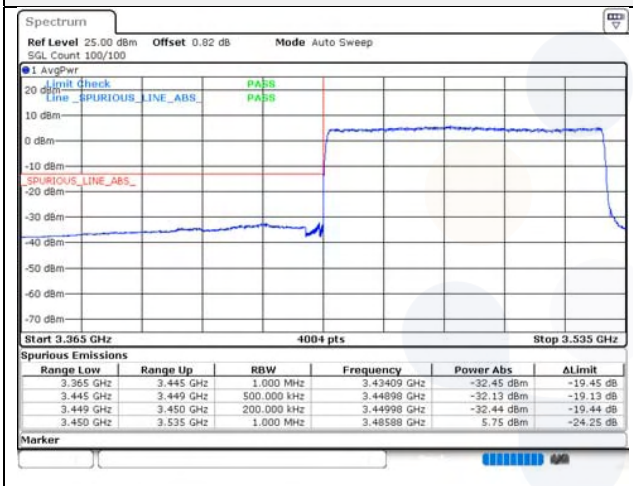
**80M BW QPSK Low ch. 1RB**



**80M BW QPSK High ch. 1RB**



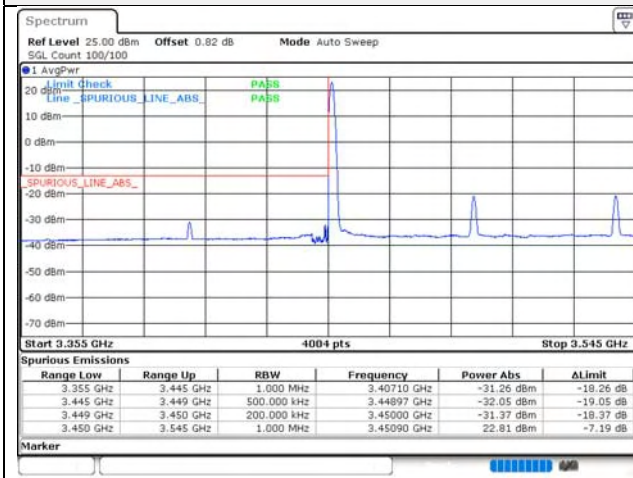
**80M BW QPSK Low ch. FRB**



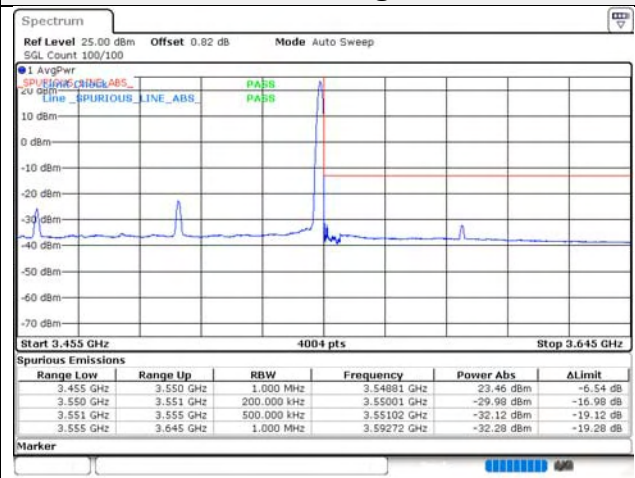
**80M BW QPSK High ch. FRB**



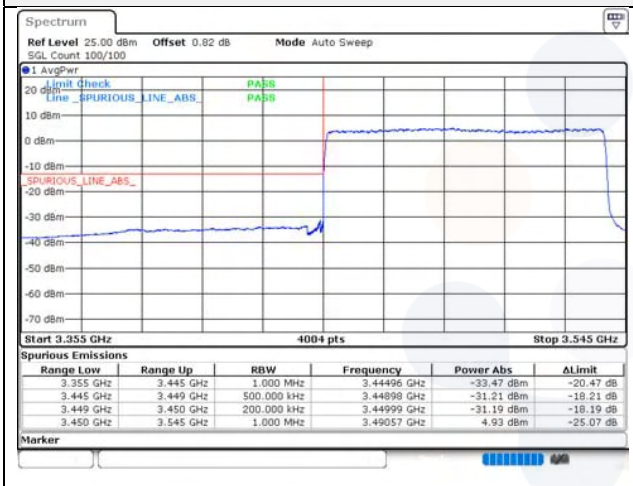
**90M BW QPSK Low ch. 1RB**



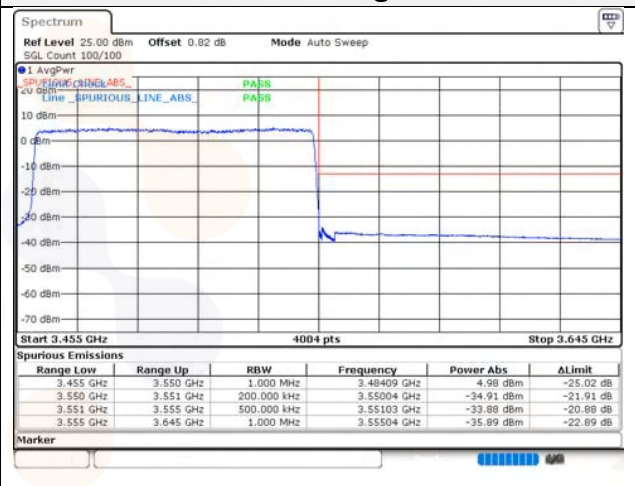
**90M BW QPSK High ch. 1RB**



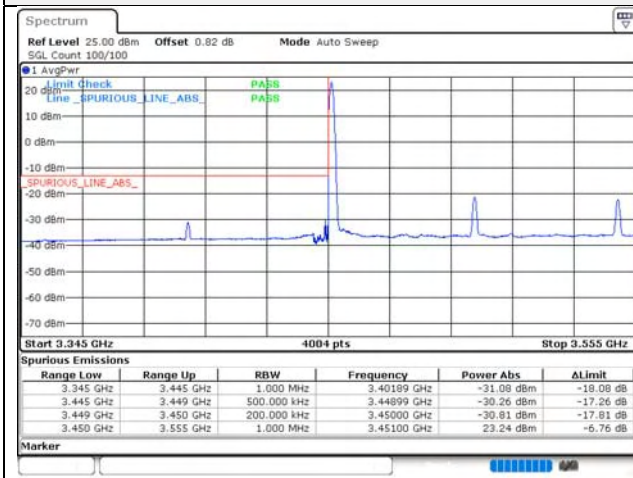
**90M BW QPSK Low ch. FRB**



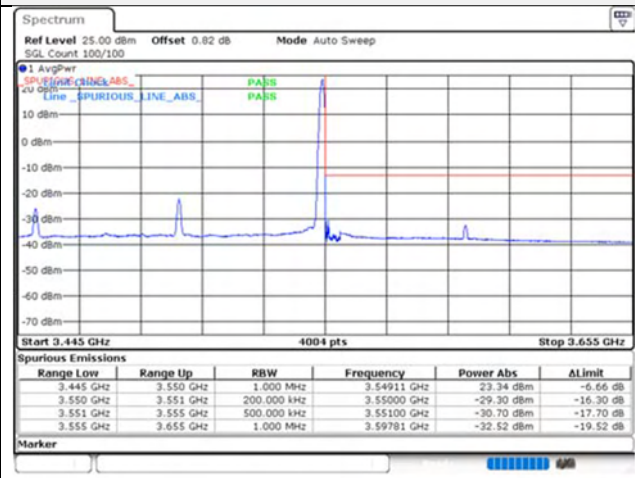
**90M BW QPSK High ch. FRB**



**100M BW QPSK Mid ch. 1RB**



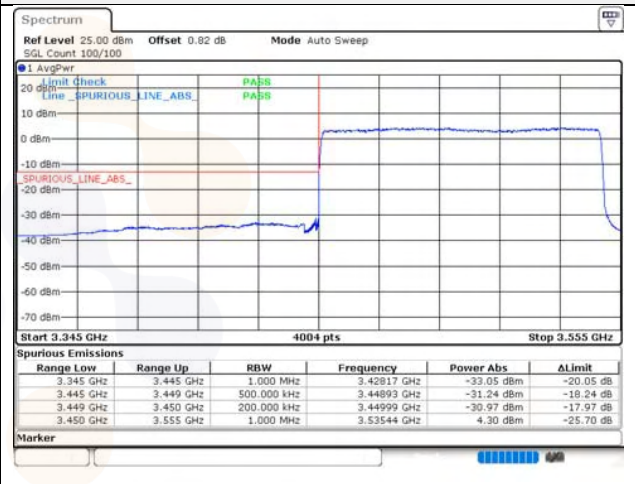
**100M BW QPSK Mid ch. 1RB**



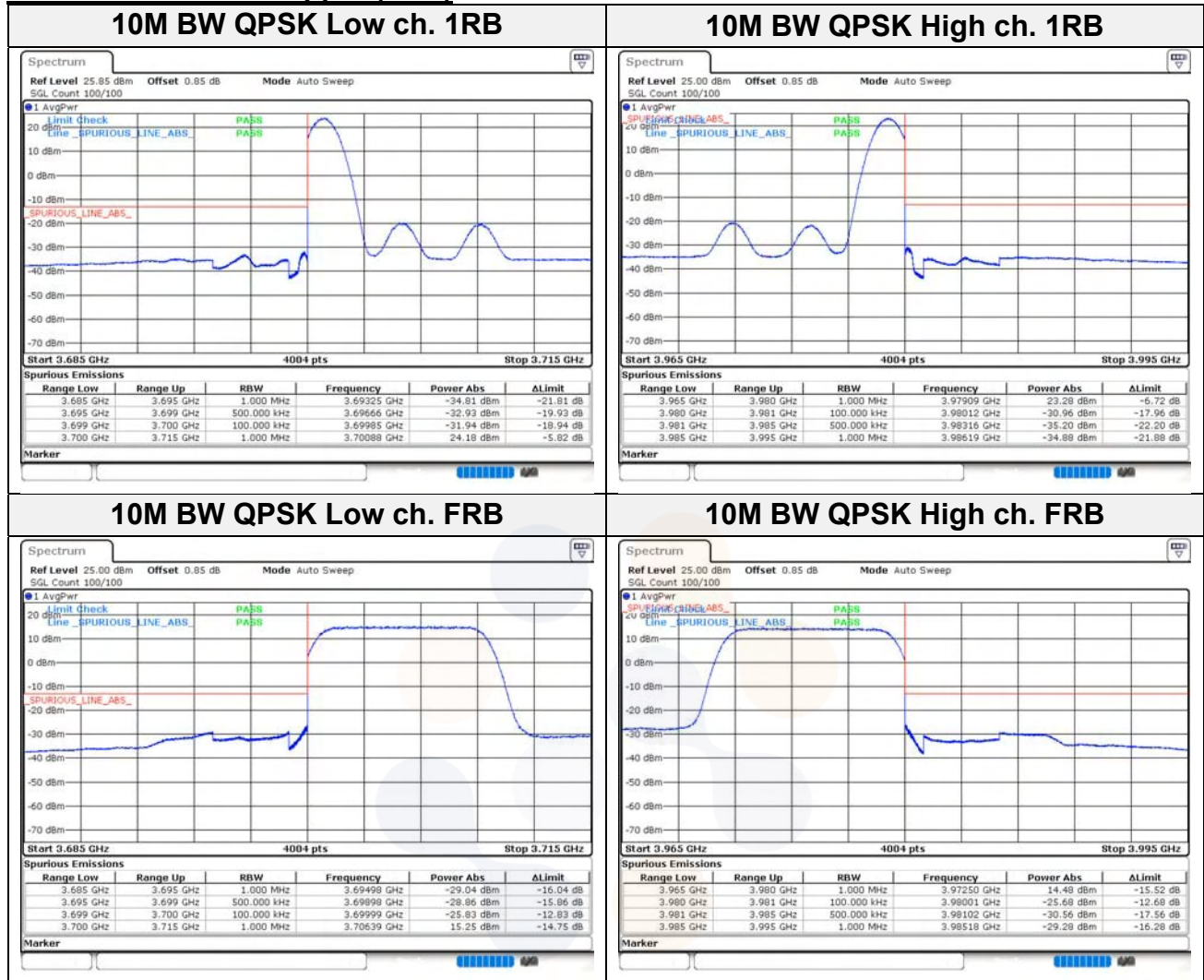
**100M BW QPSK Mid ch. FRB**



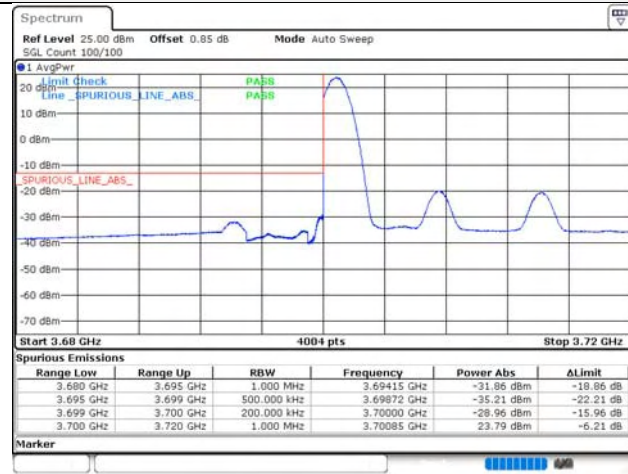
**100M BW QPSK Mid ch. FRB**



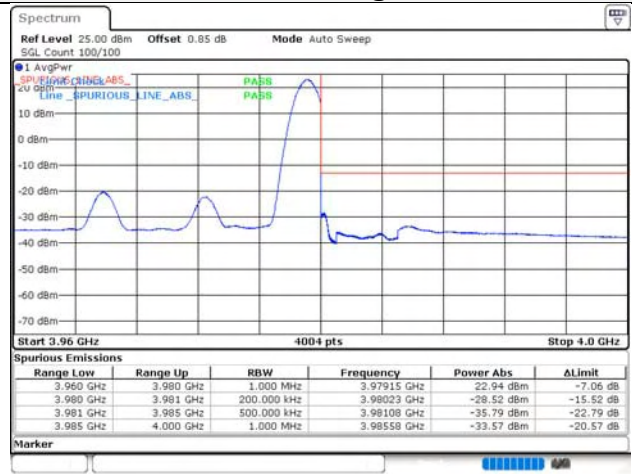
**Test mode: NR n77 Upper (PC3)**



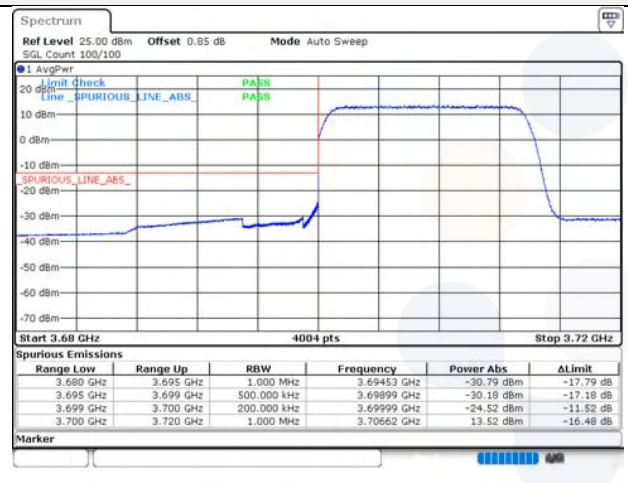
**15M BW QPSK Low ch. 1RB**



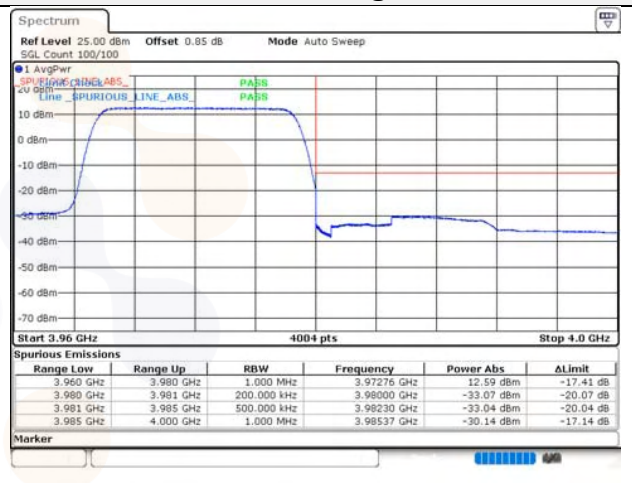
**15M BW QPSK High ch. 1RB**



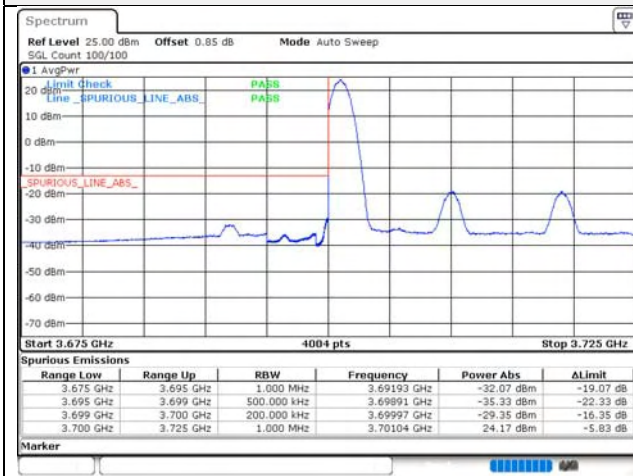
**15M BW QPSK Low ch. FRB**



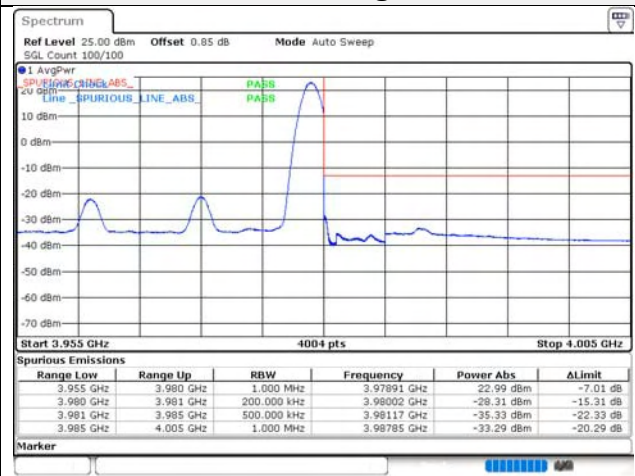
**15M BW QPSK High ch. FRB**



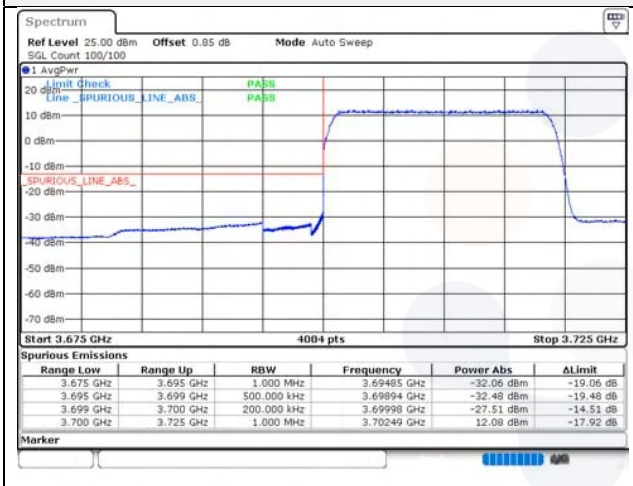
**20M BW QPSK Low ch. 1RB**



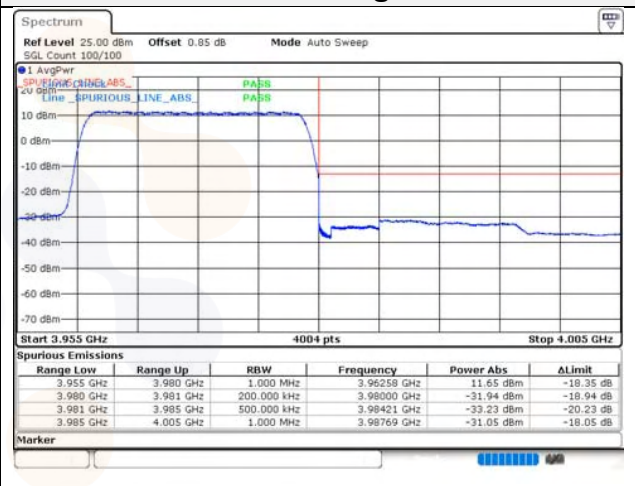
**20M BW QPSK High ch. 1RB**



**20M BW QPSK Low ch. FRB**

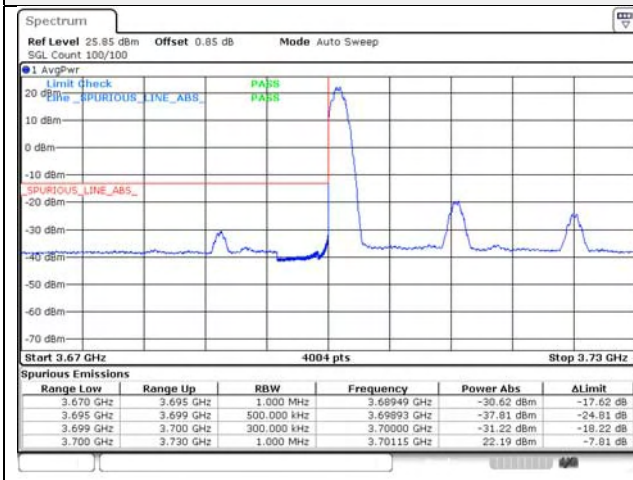


**20M BW QPSK High ch. FRB**

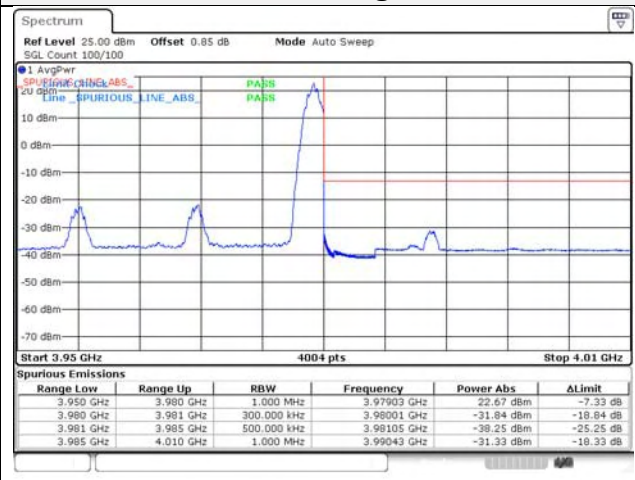




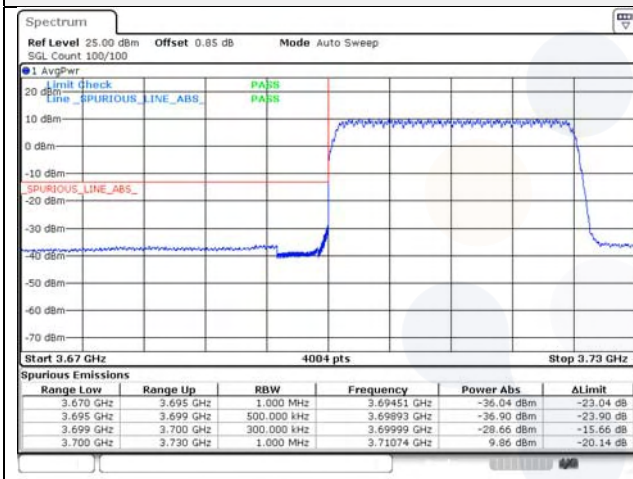
**25M BW QPSK Low ch. 1RB**



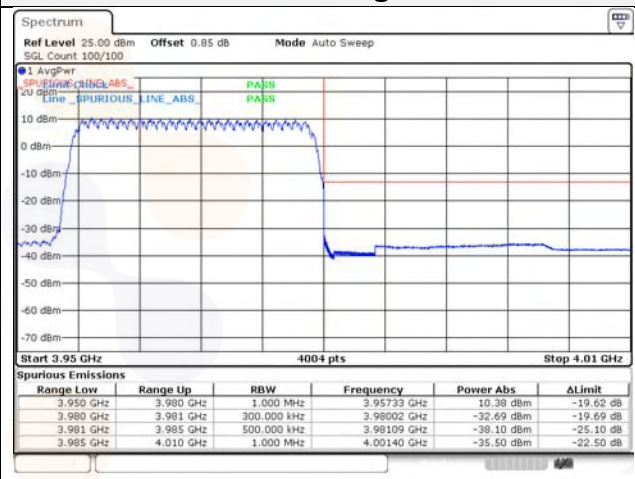
**25M BW QPSK High ch. 1RB**



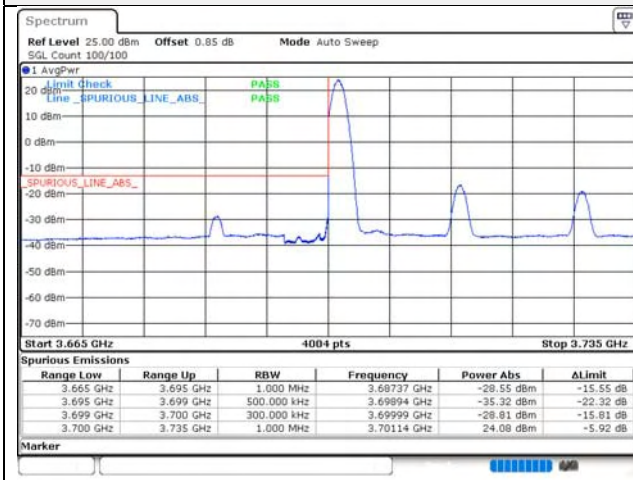
**25M BW QPSK Low ch. FRB**



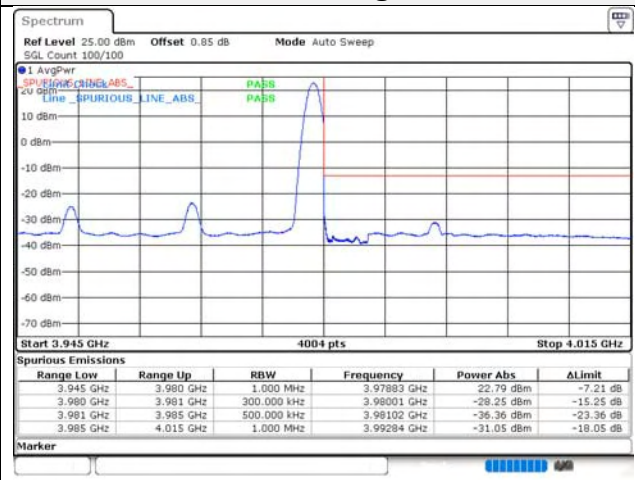
**25M BW QPSK High ch. FRB**



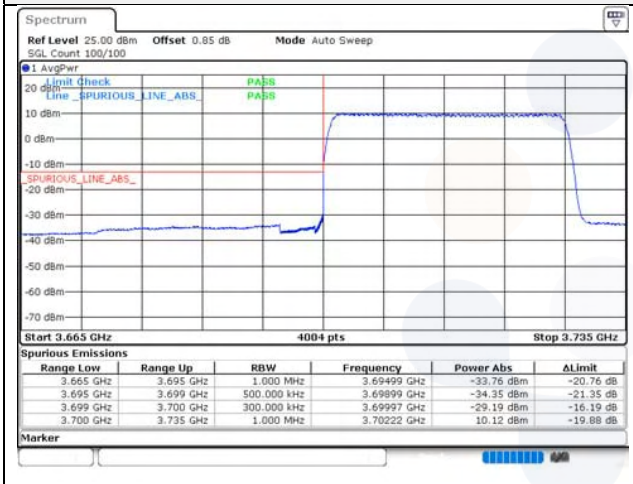
**30M BW QPSK Low ch. 1RB**



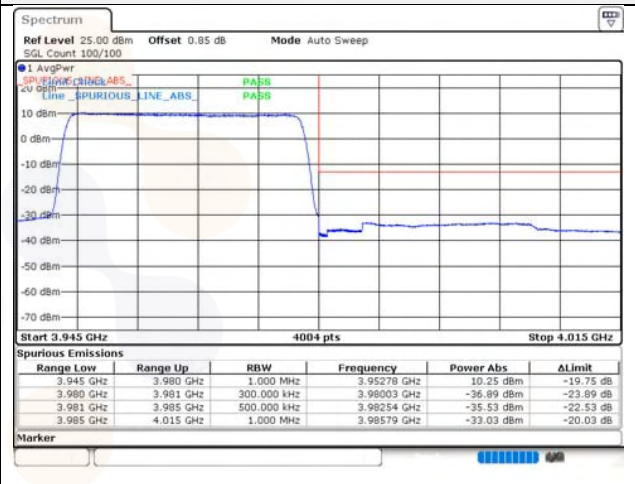
**30M BW QPSK High ch. 1RB**



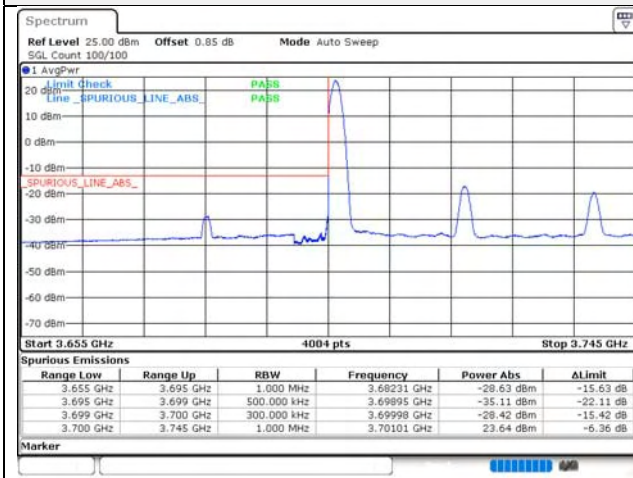
**30M BW QPSK Low ch. FRB**



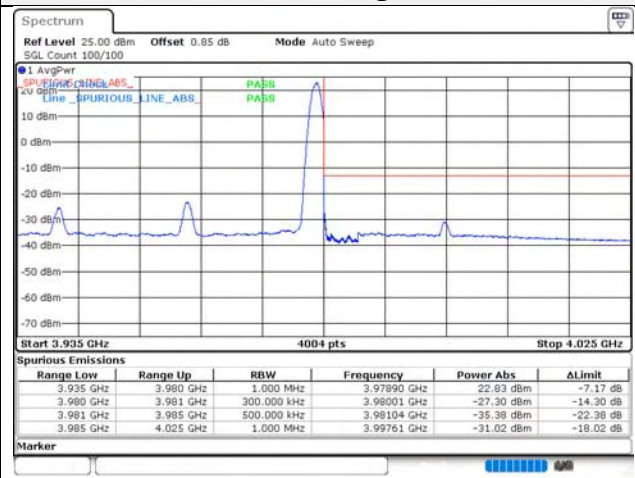
**30M BW QPSK High ch. FRB**



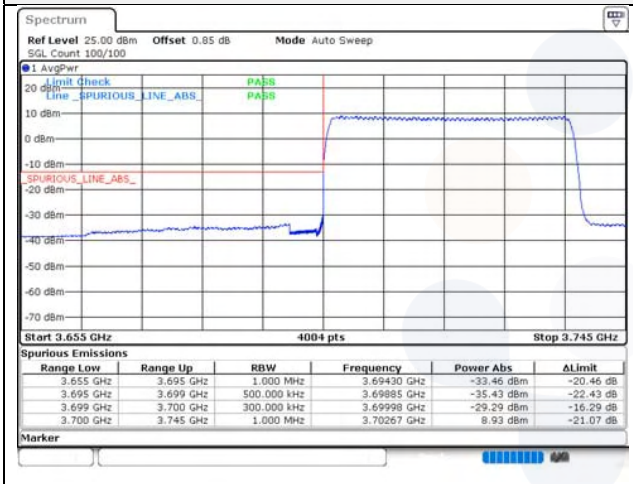
**40M BW QPSK Low ch. 1RB**



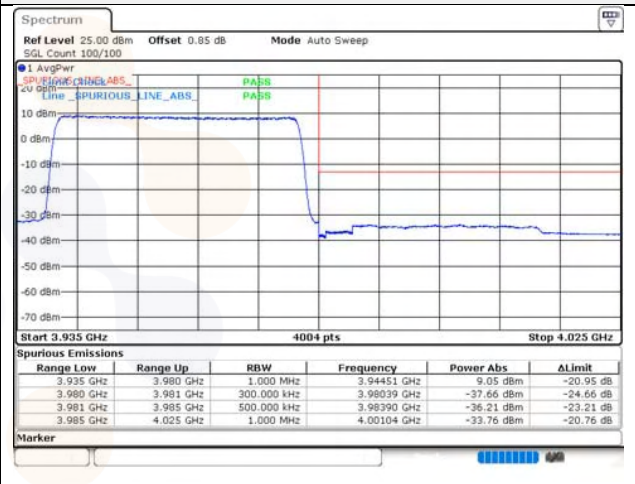
**40M BW QPSK High ch. 1RB**



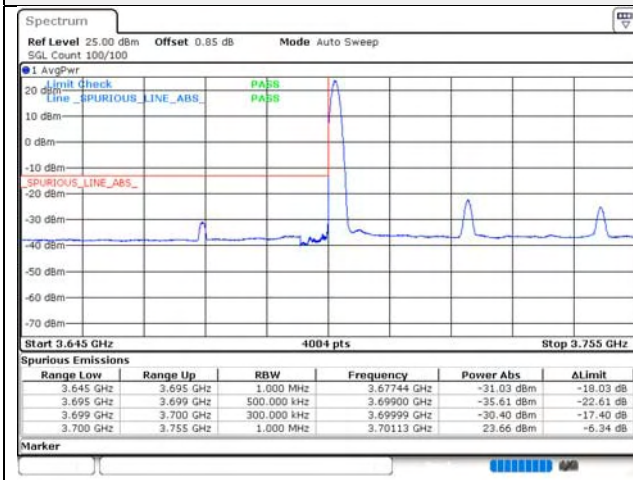
**40M BW QPSK Low ch. FRB**



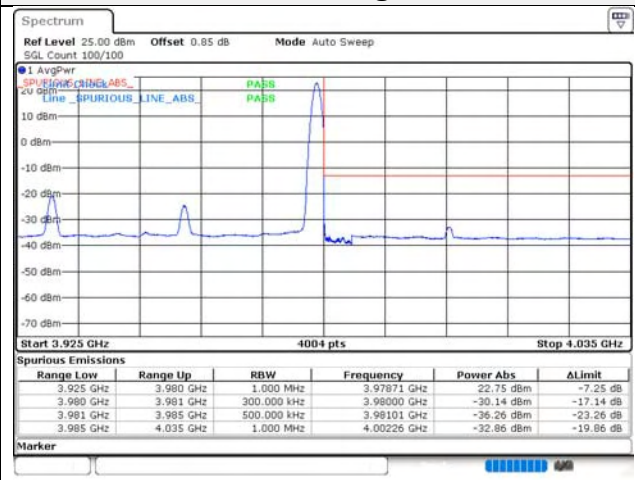
**40M BW QPSK High ch. FRB**



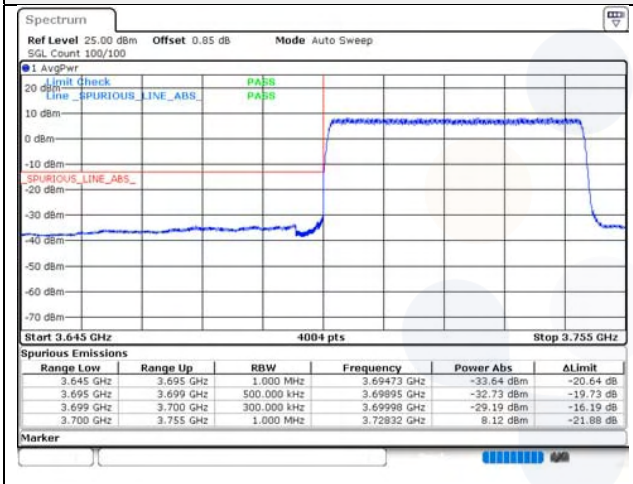
**50M BW QPSK Low ch. 1RB**



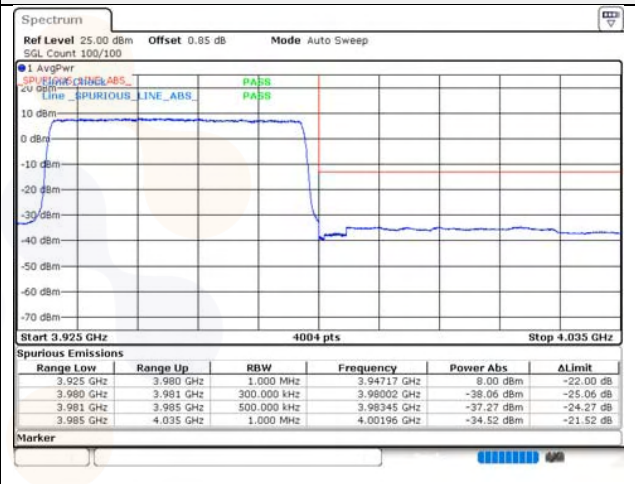
**50M BW QPSK High ch. 1RB**



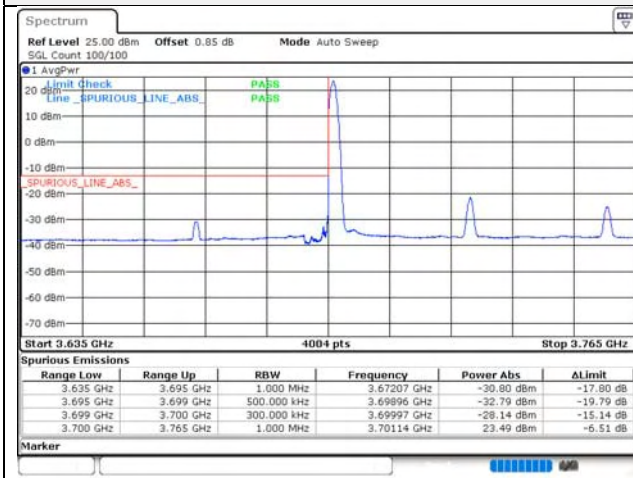
**50M BW QPSK Low ch. FRB**



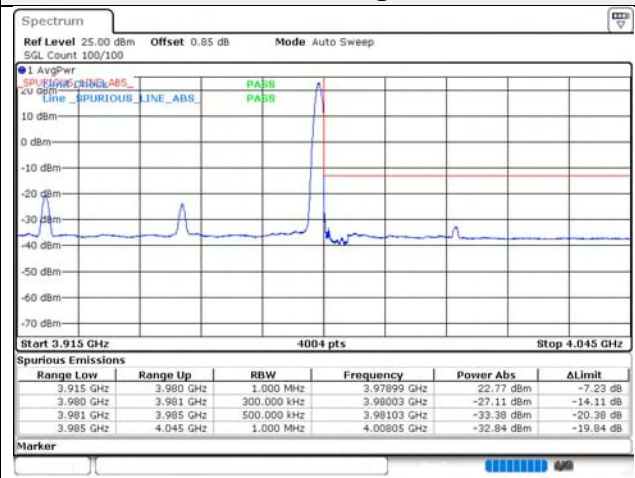
**50M BW QPSK High ch. FRB**



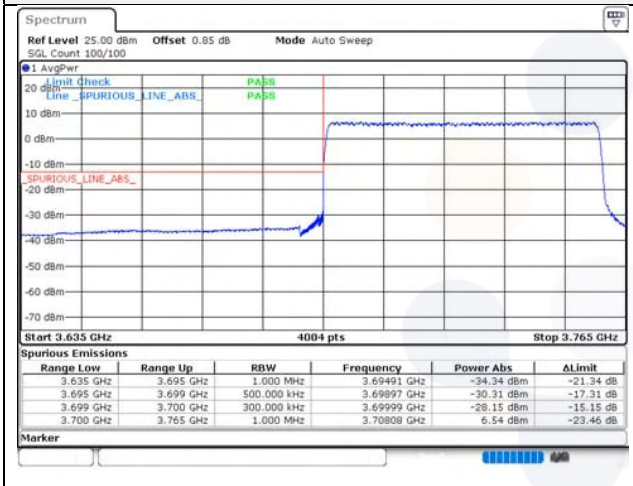
**60M BW QPSK Low ch. 1RB**



**60M BW QPSK High ch. 1RB**



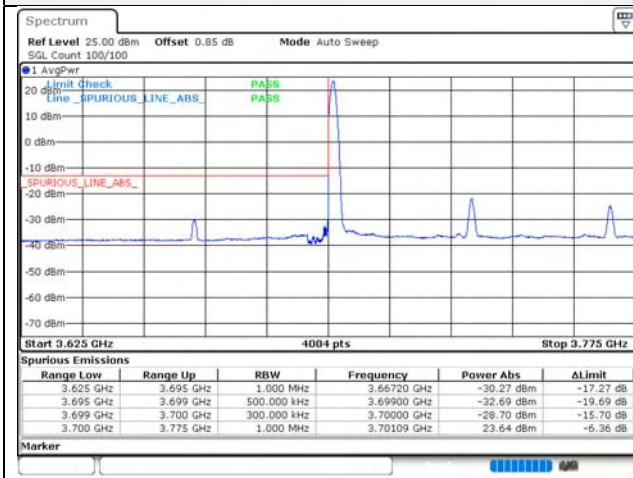
**60M BW QPSK Low ch. FRB**



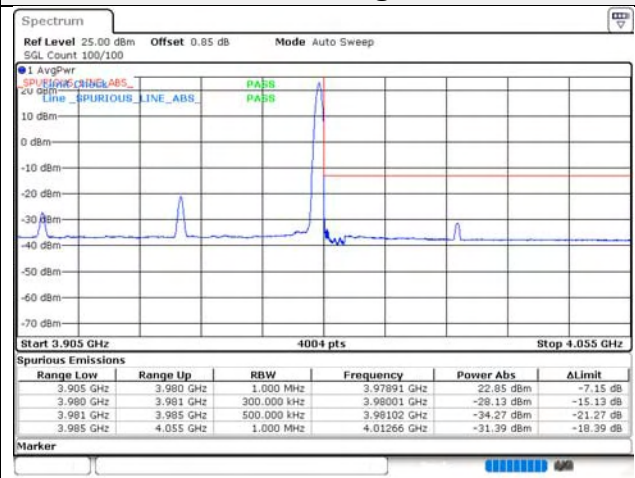
**60M BW QPSK High ch. FRB**



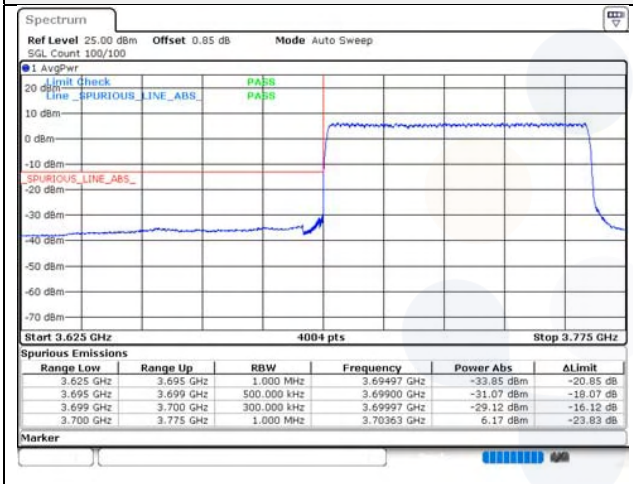
**70M BW QPSK Low ch. 1RB**



**70M BW QPSK High ch. 1RB**



**70M BW QPSK Low ch. FRB**



**70M BW QPSK High ch. FRB**

