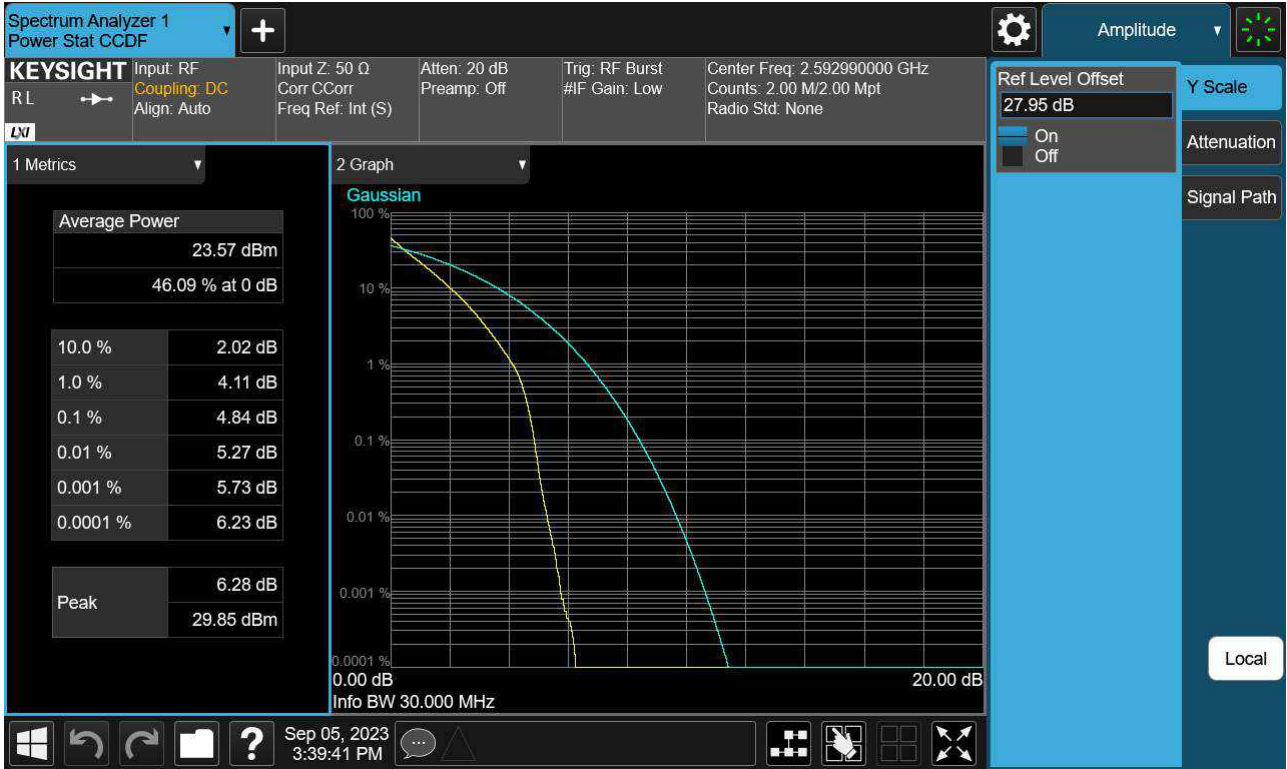
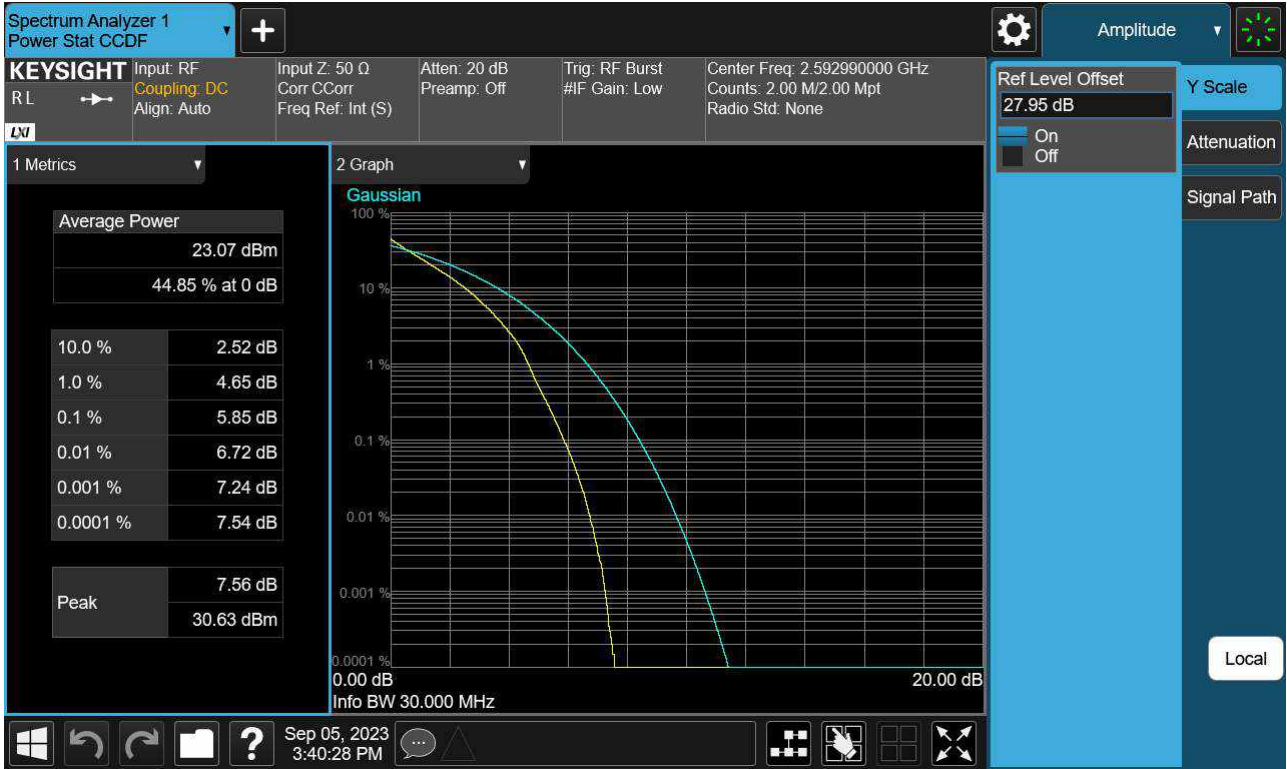


Sub6 n41. PAR Plot (30 M BW_Ch.518598_BPSK)



Sub6 n41. PAR Plot (30 M BW_Ch.518598_QPSK)



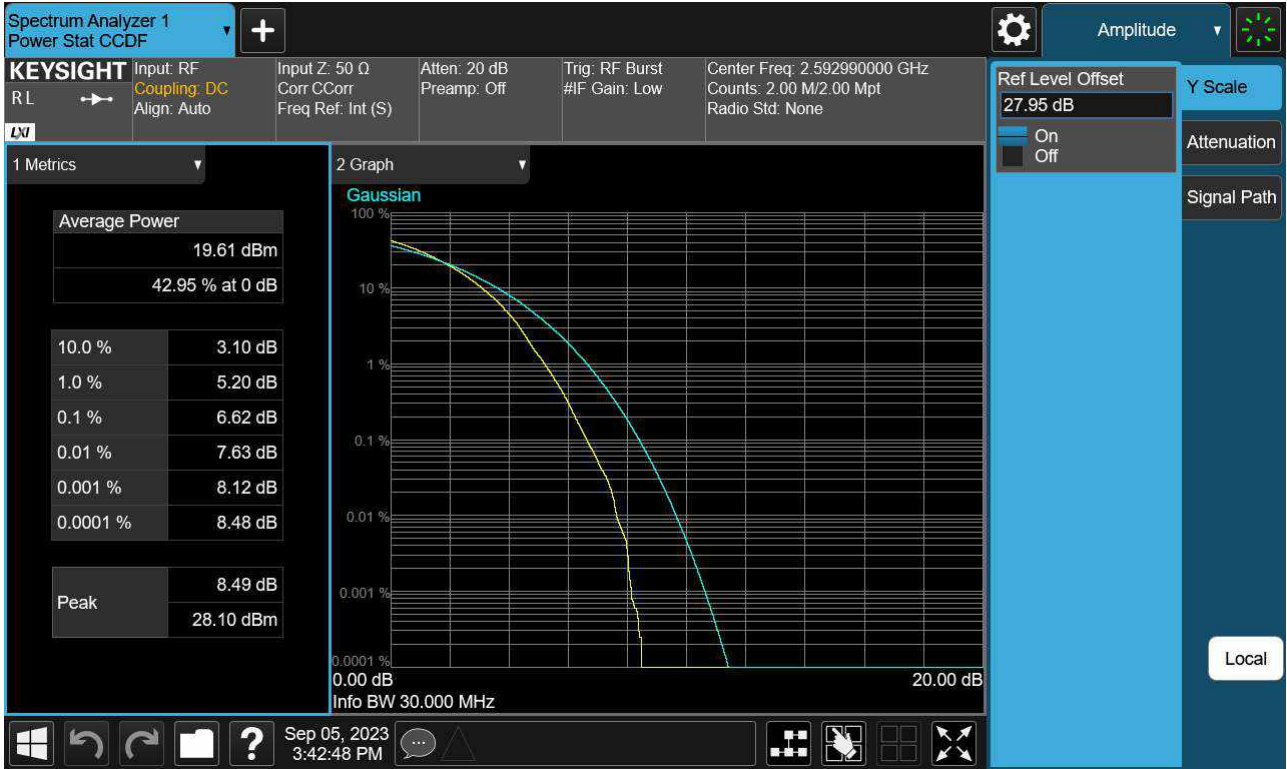
Sub6 n41. PAR Plot (30 M BW_Ch.518598_16QAM)



Sub6 n41. PAR Plot (30 M BW_Ch.518598_64QAM)



Sub6 n41. PAR Plot (30 M BW_Ch.518598_256QAM)



Sub6 n41. PAR Plot (40 M BW_Ch.518598_BPSK)



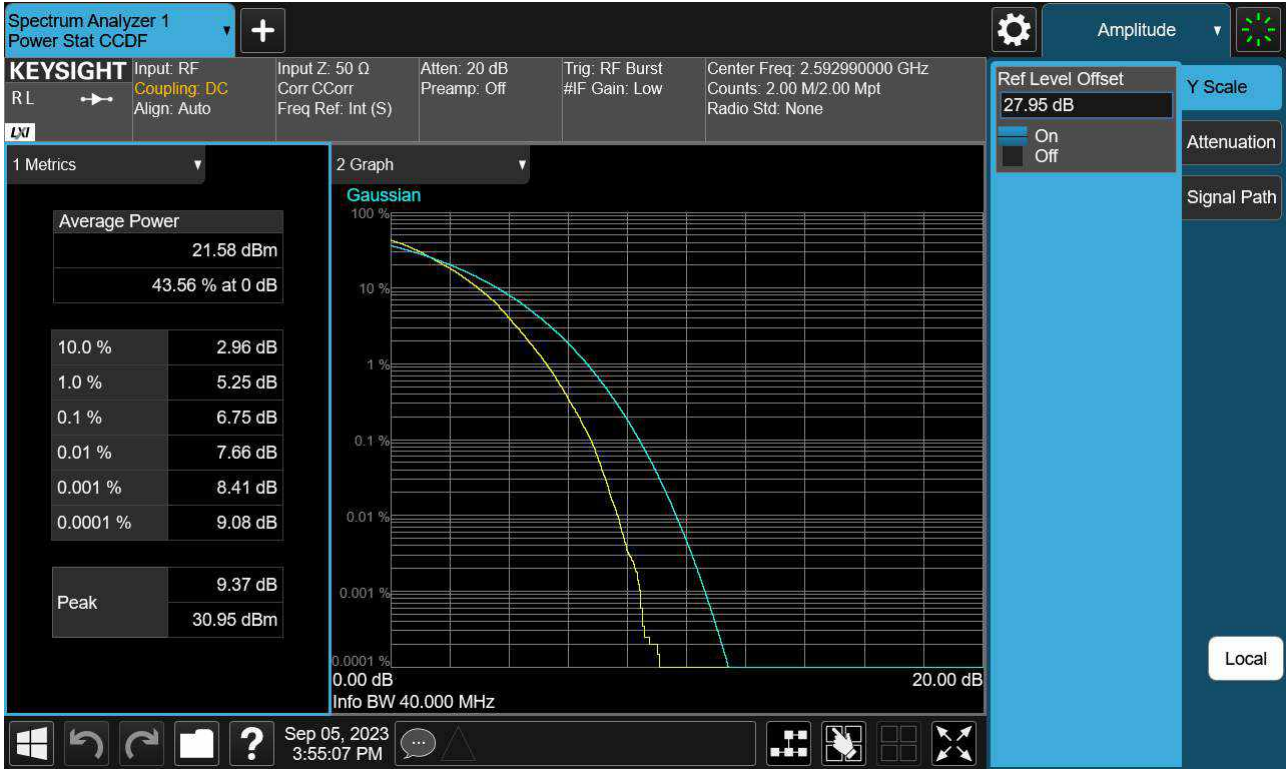
Sub6 n41. PAR Plot (40 M BW_Ch.518598_QPSK)



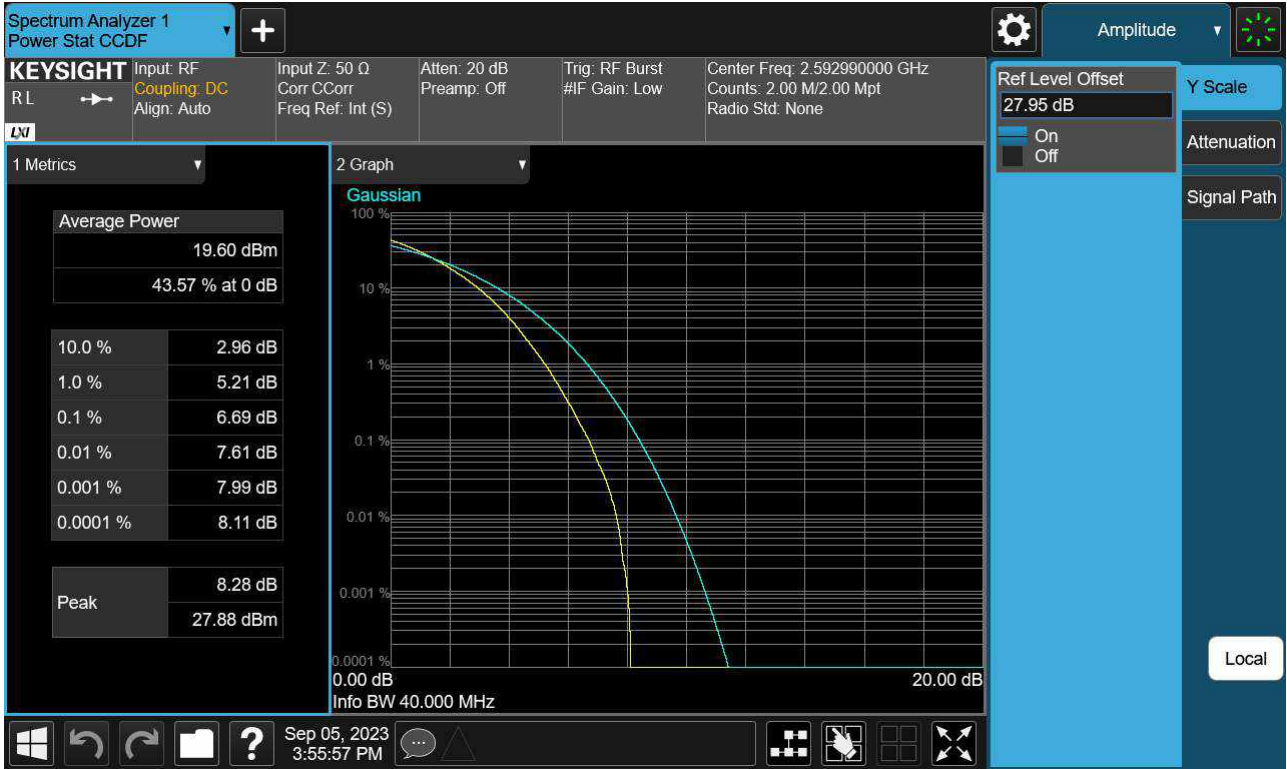
Sub6 n41. PAR Plot (40 M BW_Ch.518598_16QAM)



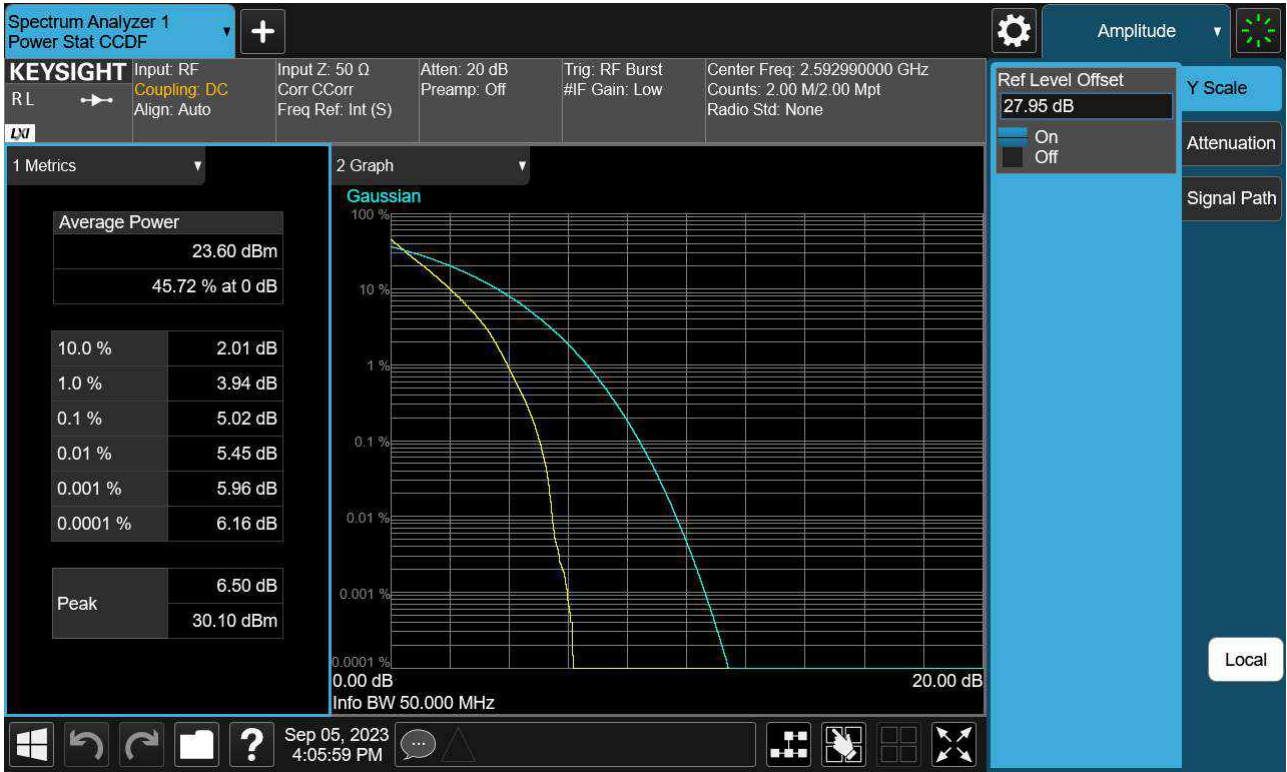
Sub6 n41. PAR Plot (40 M BW_Ch.518598_64QAM)



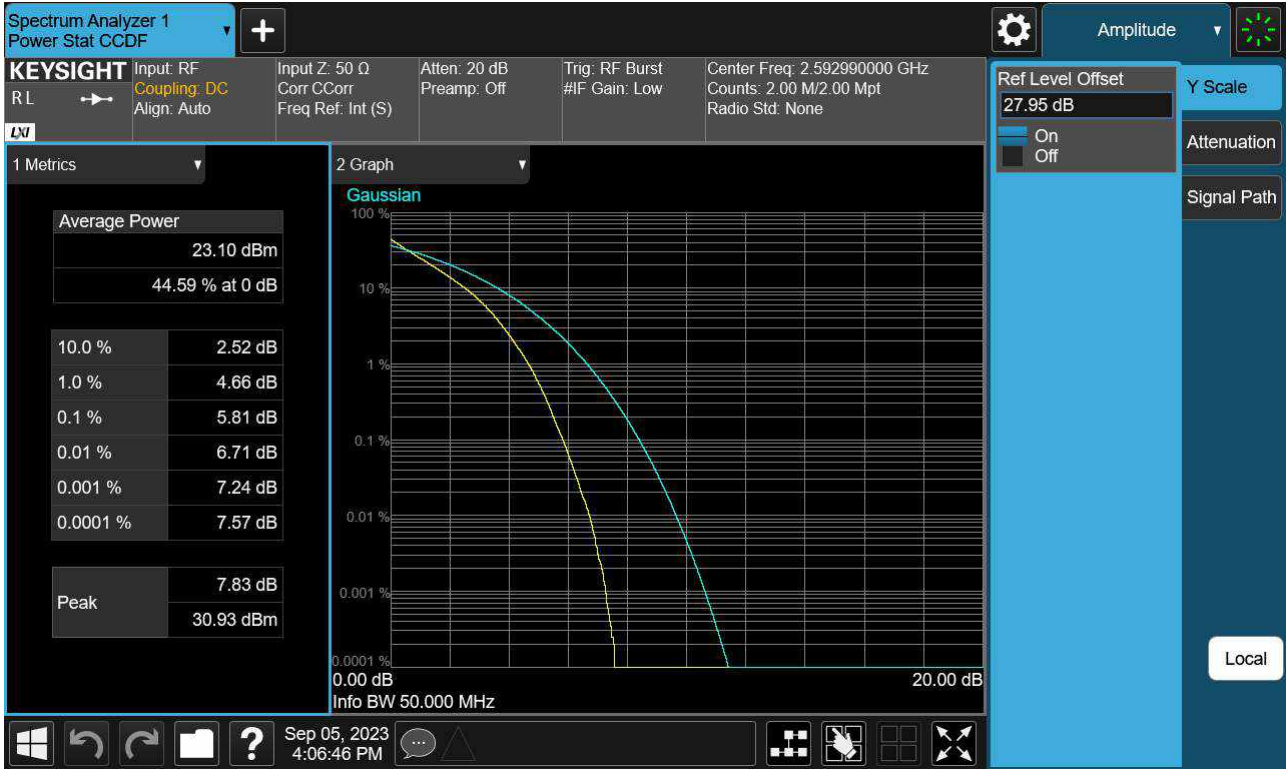
Sub6 n41. PAR Plot (40 M BW_Ch.518598_256QAM)



Sub6 n41. PAR Plot (50 M BW_Ch.518598_BPSK)



Sub6 n41. PAR Plot (50 M BW_Ch.518598_QPSK)



Sub6 n41. PAR Plot (50 M BW_Ch.518598_16QAM)



Sub6 n41. PAR Plot (50 M BW_Ch.518598_64QAM)



Sub6 n41. PAR Plot (50 M BW_Ch.518598_256QAM)



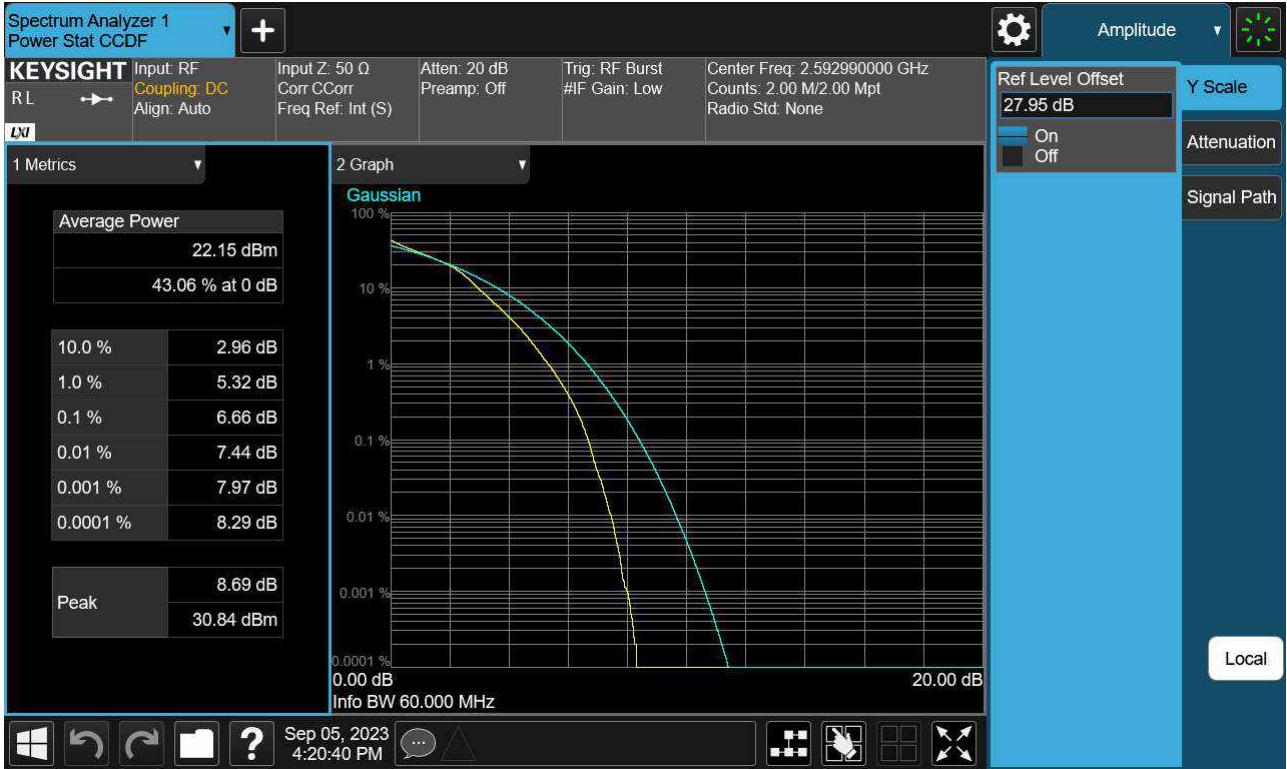
Sub6 n41. PAR Plot (60 M BW_Ch.518598_BPSK)



Sub6 n41. PAR Plot (60 M BW_Ch.518598_QPSK)



Sub6 n41. PAR Plot (60 M BW_Ch.518598_16QAM)



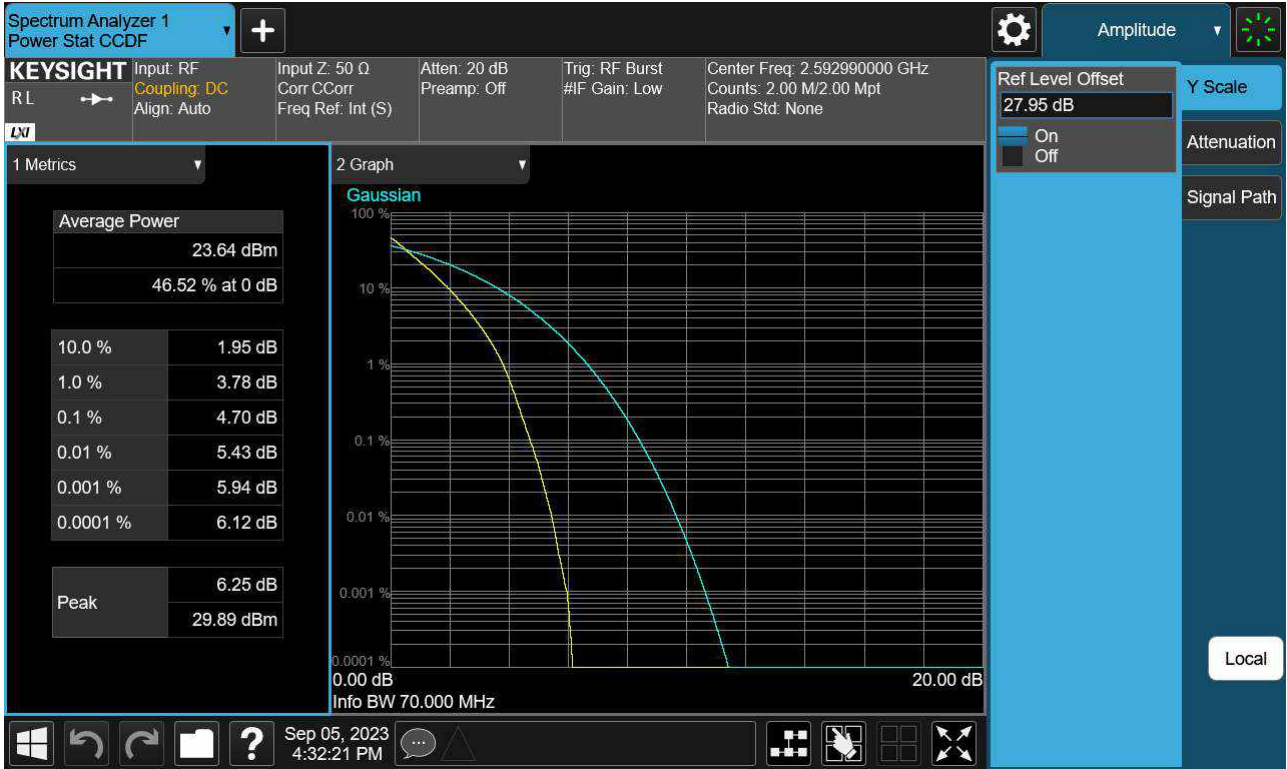
Sub6 n41. PAR Plot (60 M BW_Ch.518598_64QAM)



Sub6 n41. PAR Plot (60 M BW_Ch.518598_256QAM)



Sub6 n41. PAR Plot (70 M BW_Ch.518598_BPSK)



Sub6 n41. PAR Plot (70 M BW_Ch.518598_QPSK)



Sub6 n41. PAR Plot (70 M BW_Ch.518598_16QAM)



Sub6 n41. PAR Plot (70 M BW_Ch.518598_64QAM)



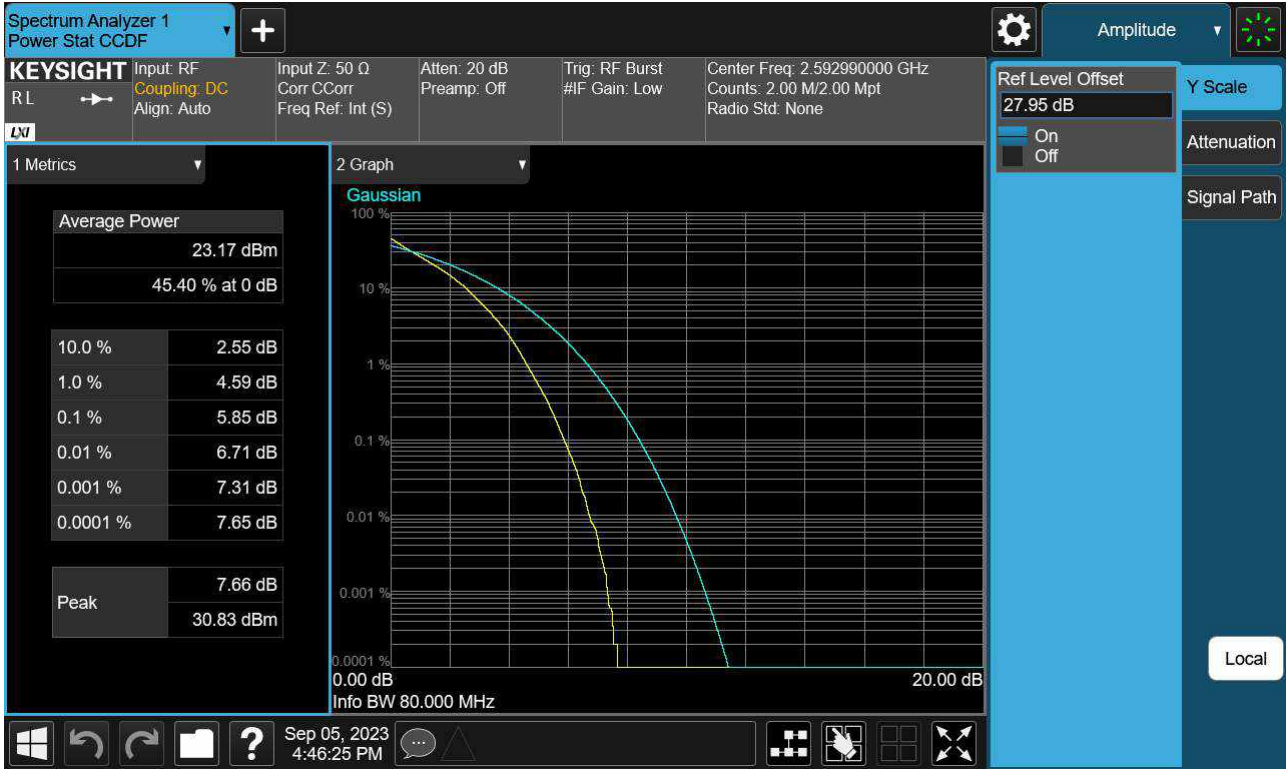
Sub6 n41. PAR Plot (70 M BW_Ch.518598_256QAM)



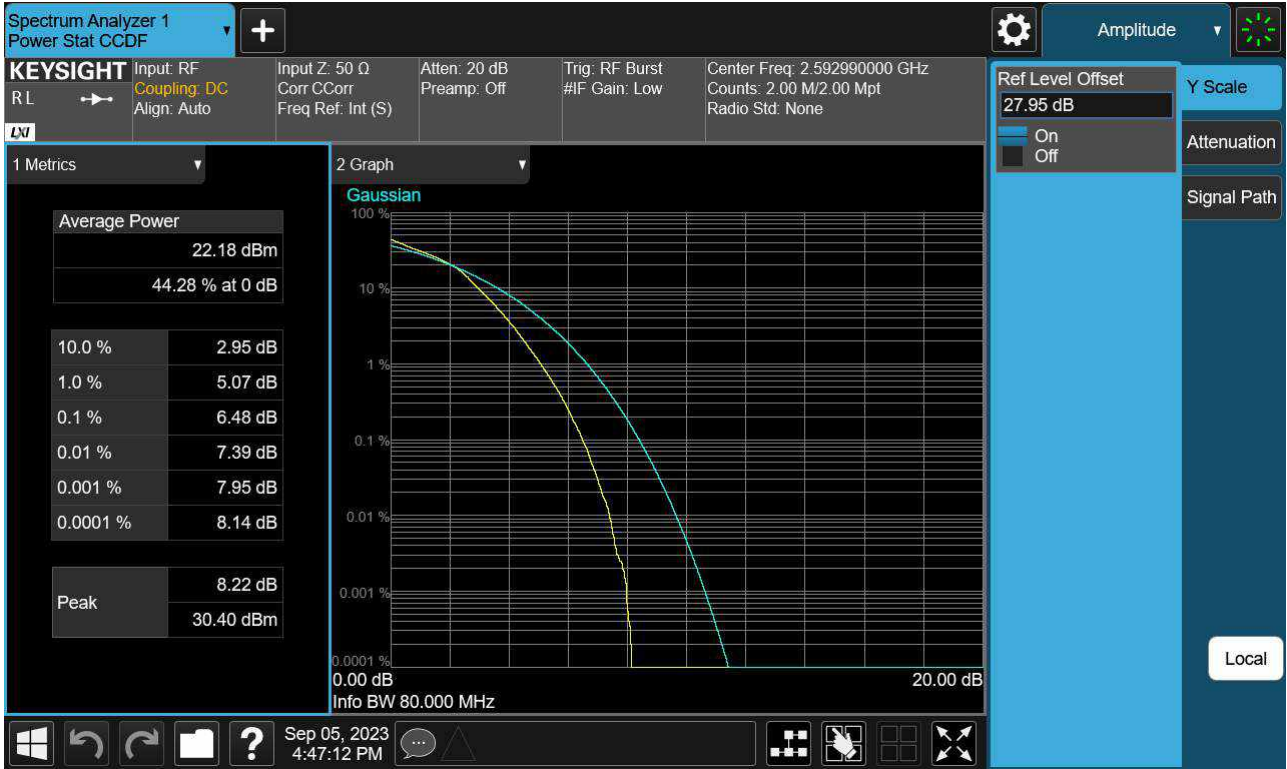
Sub6 n41. PAR Plot (80 M BW_Ch.518598_BPSK)



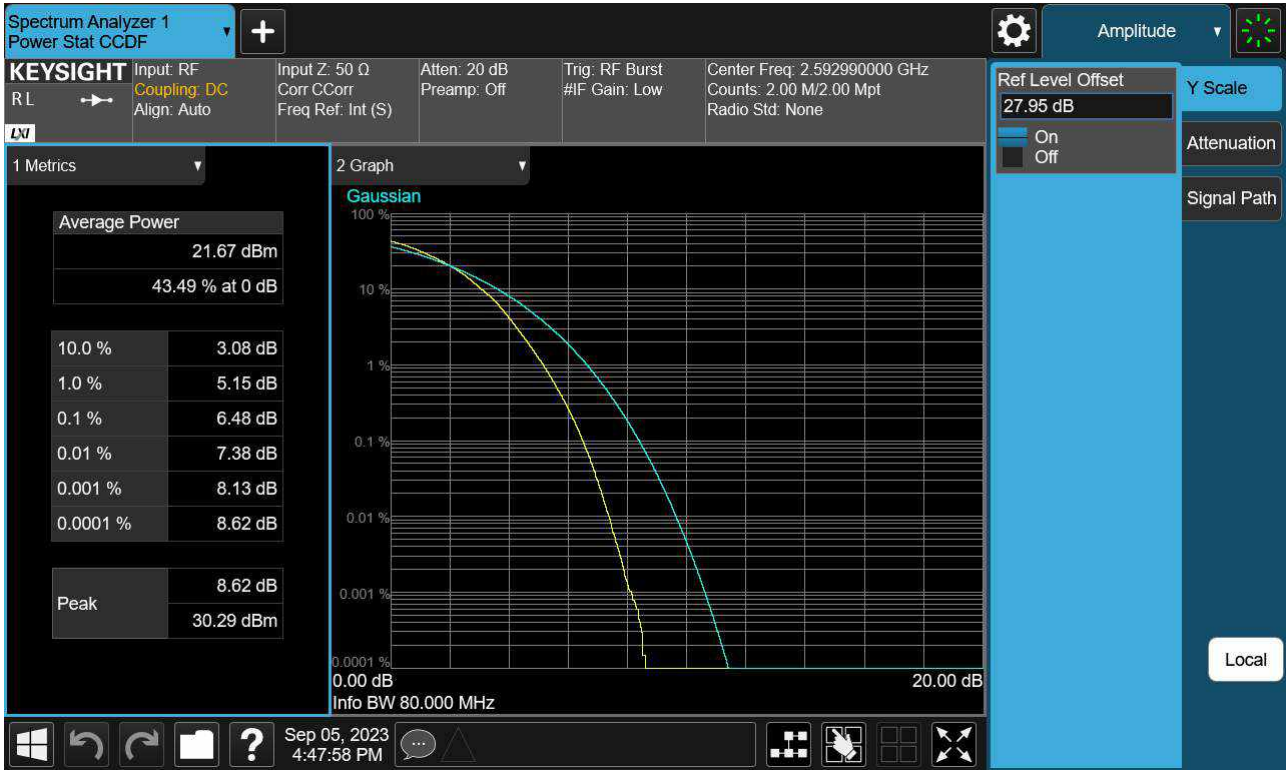
Sub6 n41. PAR Plot (80 M BW_Ch.518598_QPSK)



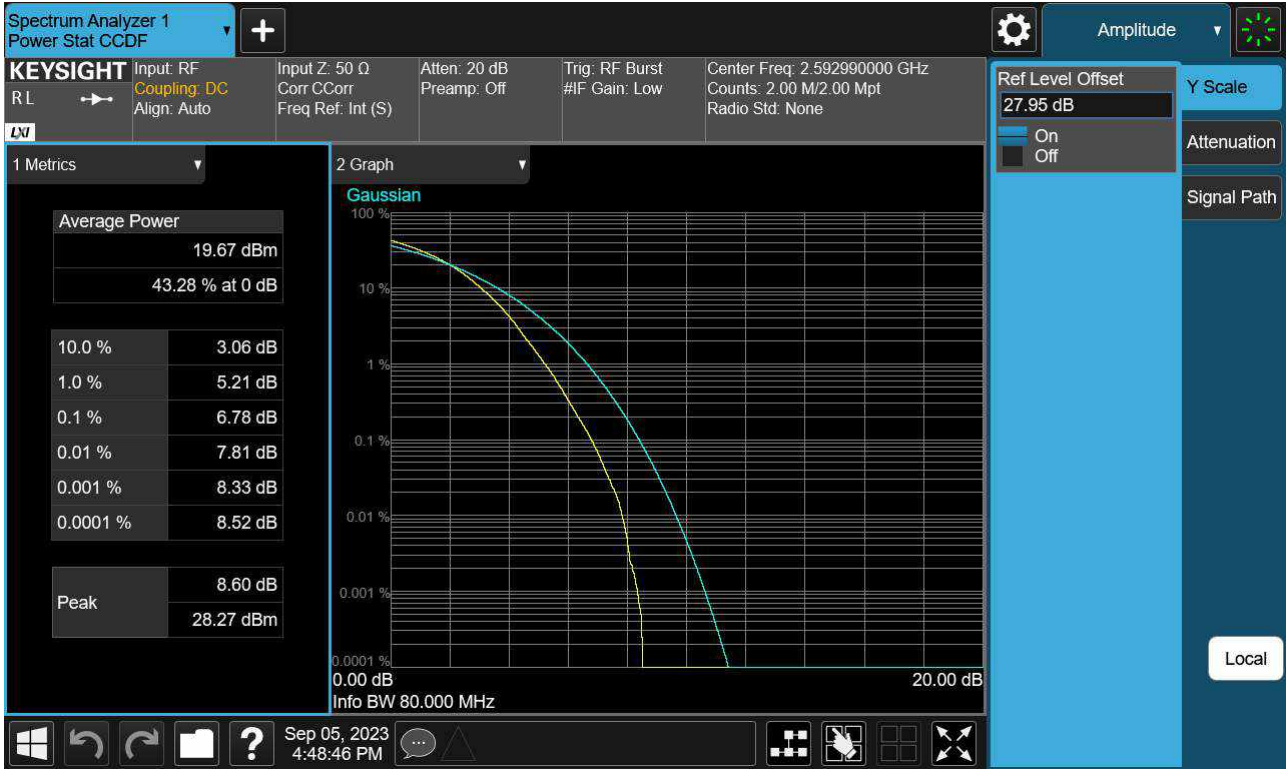
Sub6 n41. PAR Plot (80 M BW_Ch.518598_16QAM)



Sub6 n41. PAR Plot (80 M BW_Ch.518598_64QAM)



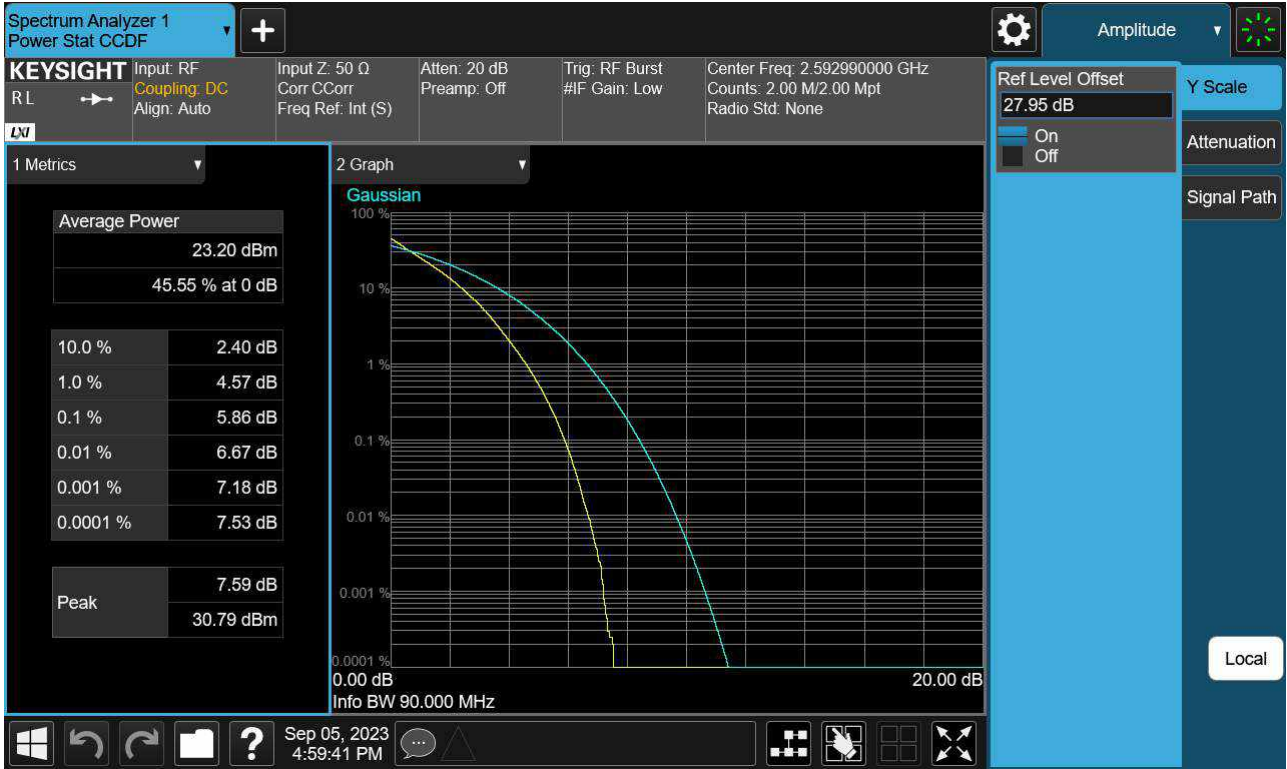
Sub6 n41. PAR Plot (80 M BW_Ch.518598_256QAM)



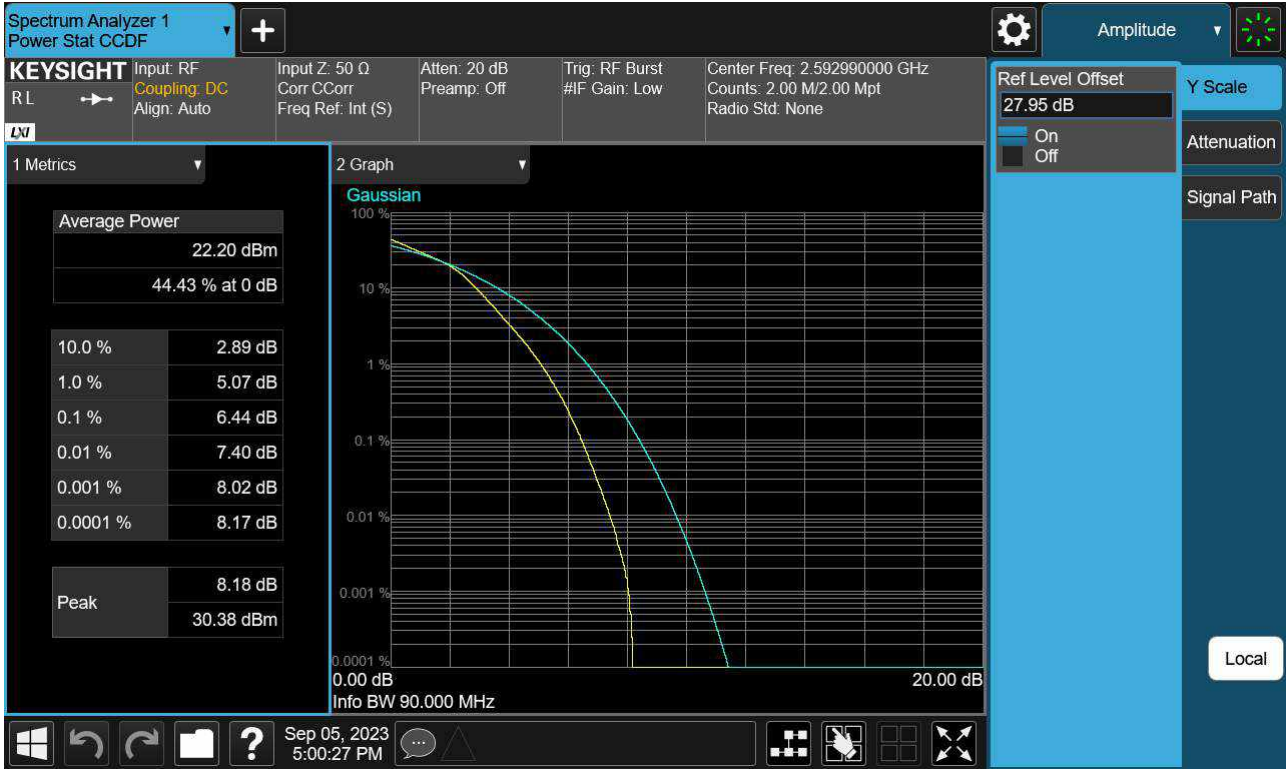
Sub6 n41. PAR Plot (90 M BW_Ch.518598_BPSK)



Sub6 n41. PAR Plot (90 M BW_Ch.518598_QPSK)



Sub6 n41. PAR Plot (90 M BW_Ch.518598_16QAM)



Sub6 n41. PAR Plot (90 M BW_Ch.518598_64QAM)



Sub6 n41. PAR Plot (90 M BW_Ch.518598_256QAM)



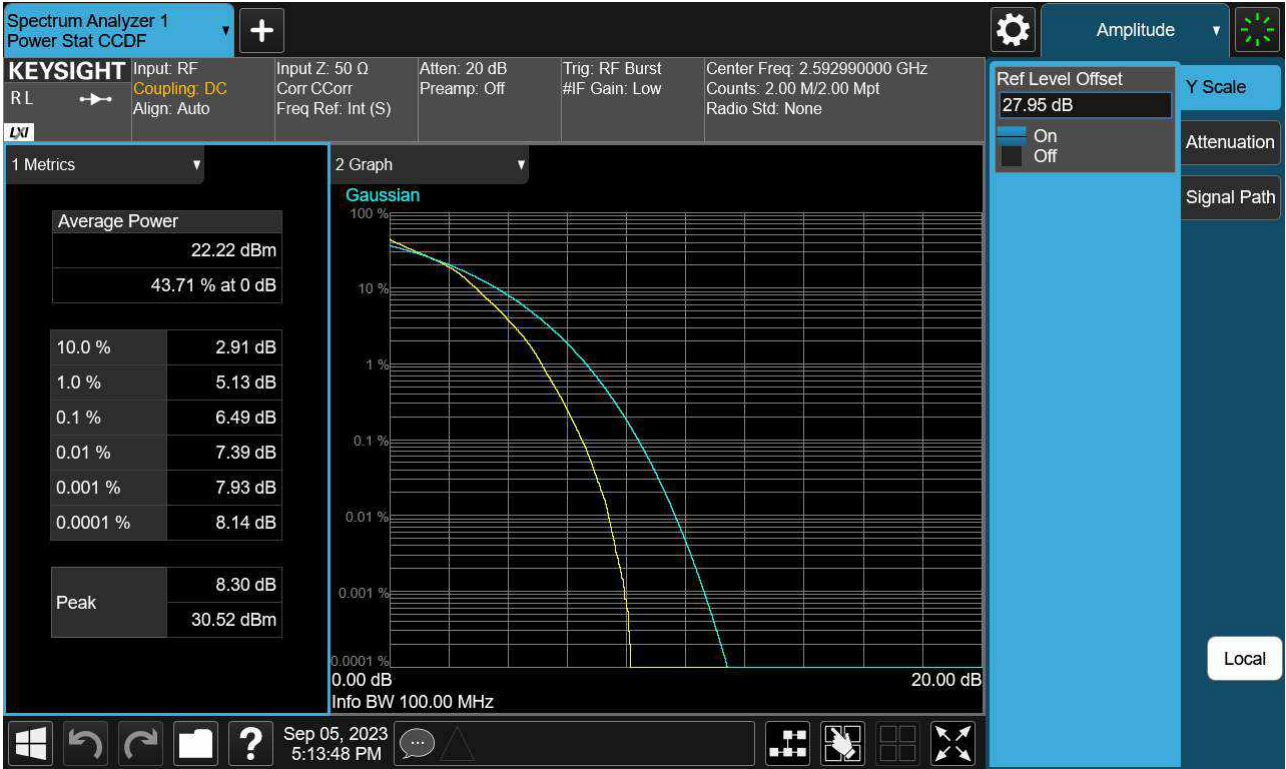
Sub6 n41. PAR Plot (100 M BW_Ch.518598_BPSK)



Sub6 n41. PAR Plot (100 M BW_Ch.518598_QPSK)



Sub6 n41. PAR Plot (100 M BW_Ch.518598_16QAM)



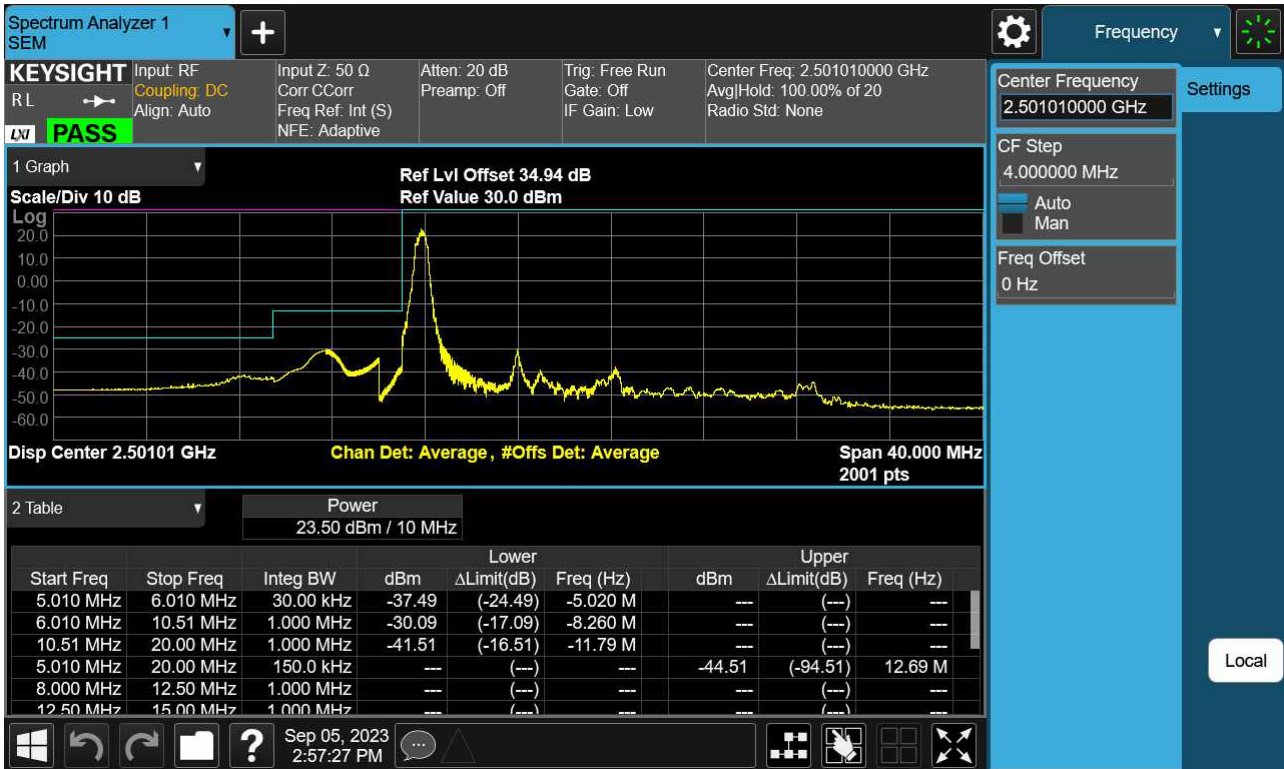
Sub6 n41. PAR Plot (100 M BW_Ch.518598_64QAM)



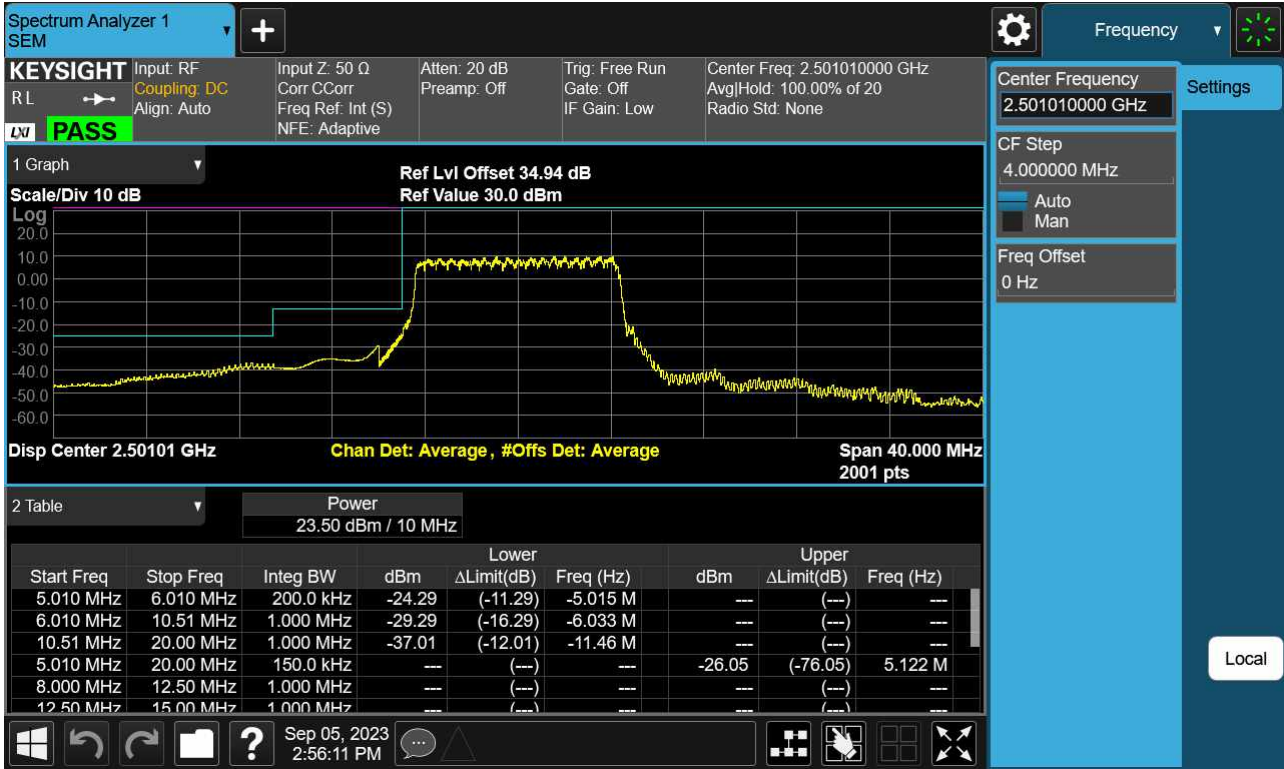
Sub6 n41. PAR Plot (100 M BW_Ch.518598_256QAM)



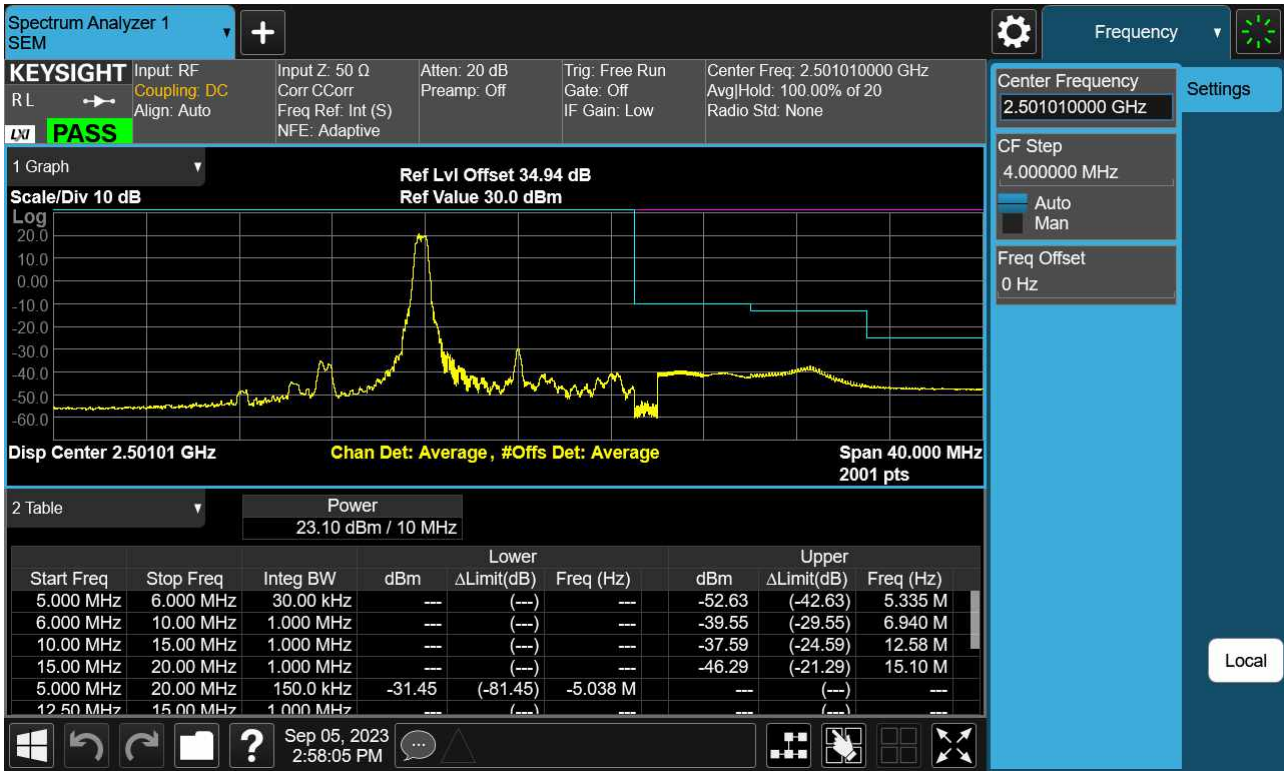
Sub6 n41. Low Channel Edge Plot (10 MHz Ch.500202 BPSK RB 1)-1



Sub6 n41. Low Channel Edge Plot (10 MHz Ch.500202 BPSK)-1



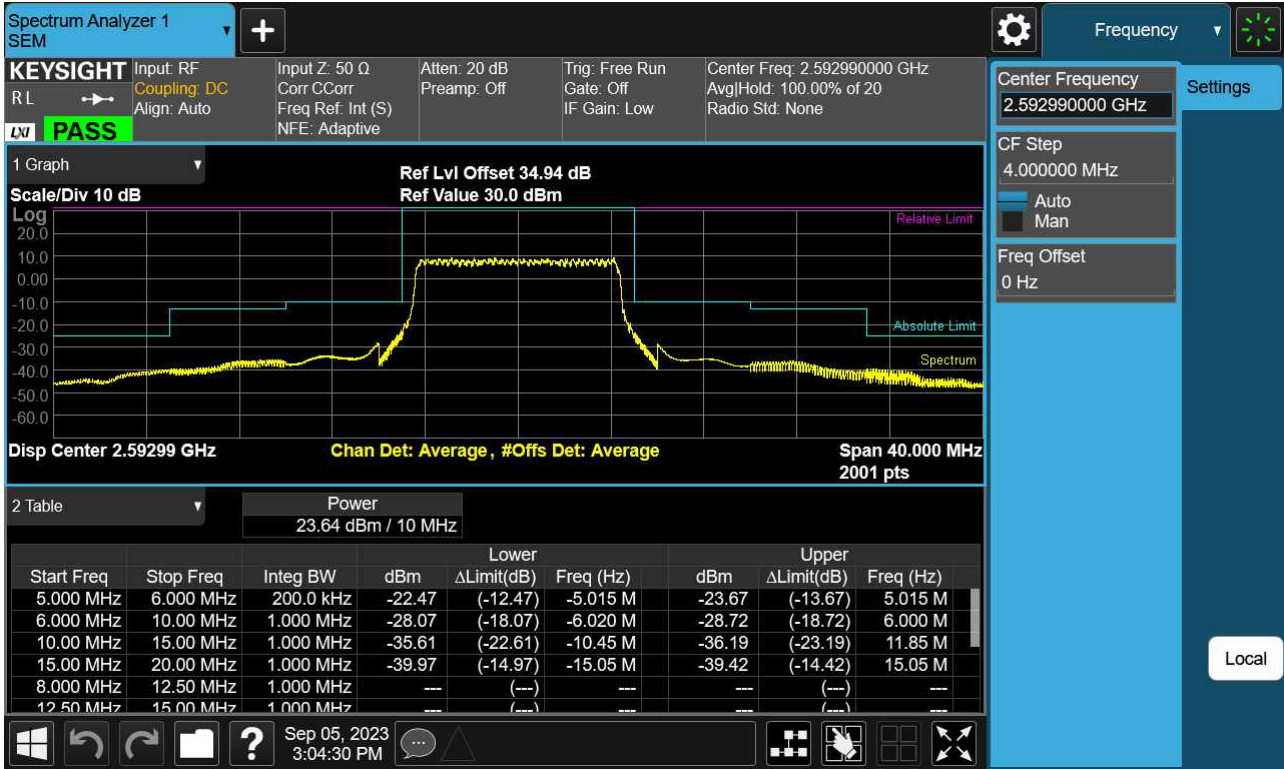
Sub6 n41. Low Channel Edge Plot (10 MHz Ch.500202 BPSK_RB1)-2



Sub6 n41. Low Channel Edge Plot (10 MHz Ch.500202 BPSK)-2



Sub6 n41. Mid Channel Edge Plot (10 MHz Ch.518598 BPSK)



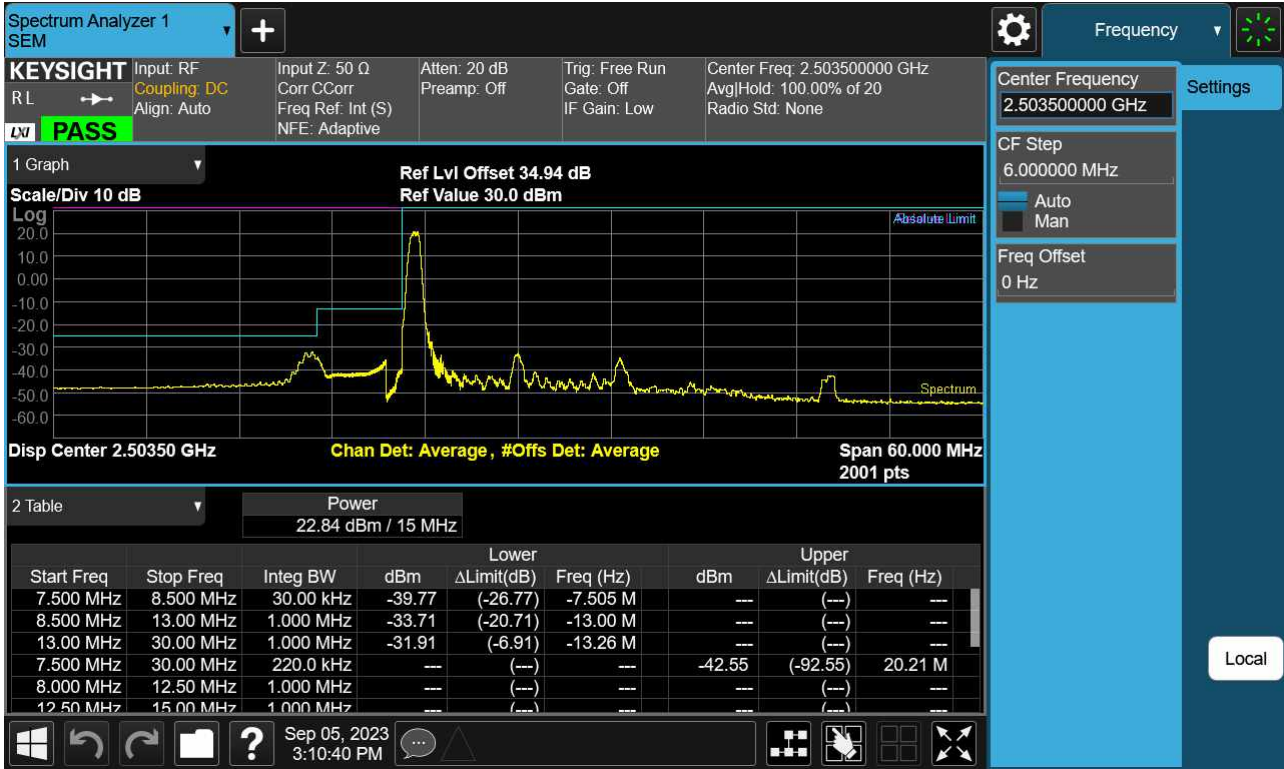
Sub6 n41. High Channel Edge Plot (10 MHz Ch.537000 BPSK RB 1)



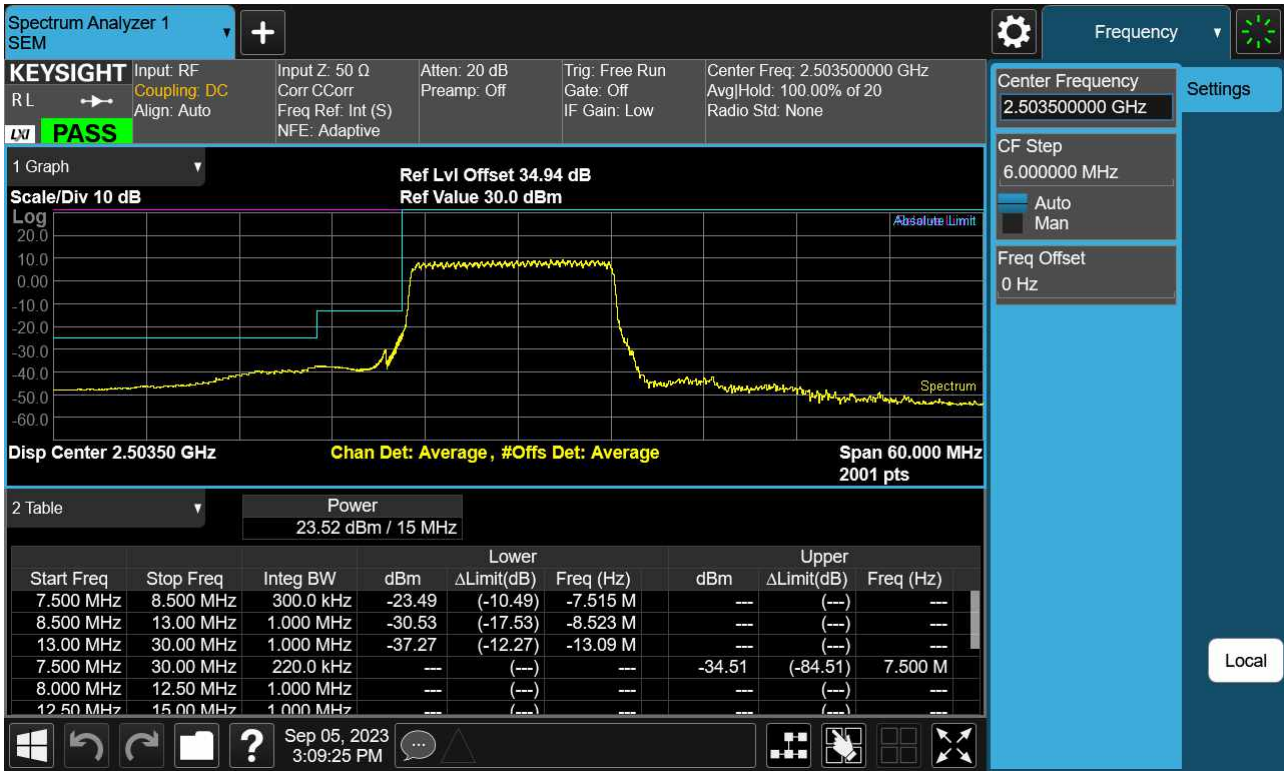
Sub6 n41. High Channel Edge Plot (10 MHz Ch.537000 BPSK)



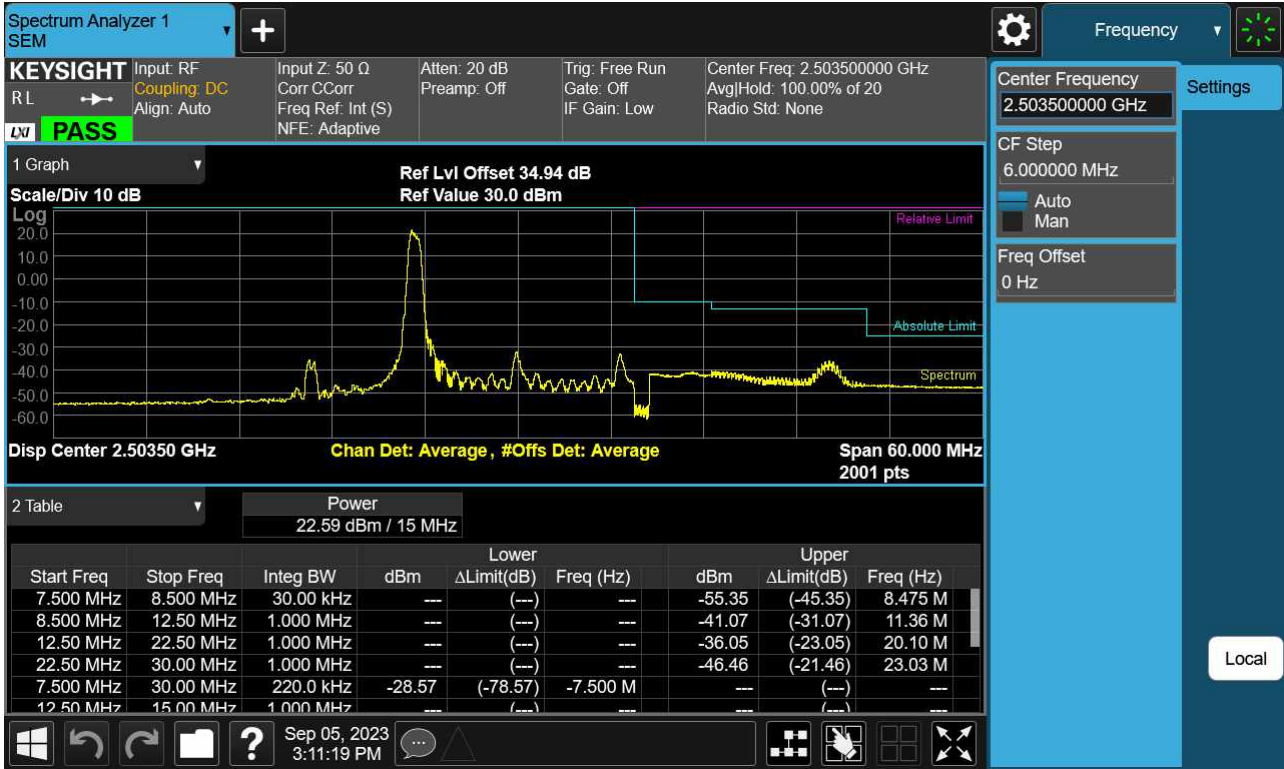
Sub6 n41. Low Channel Edge Plot (15 MHz Ch.500700 BPSK RB 1)-1



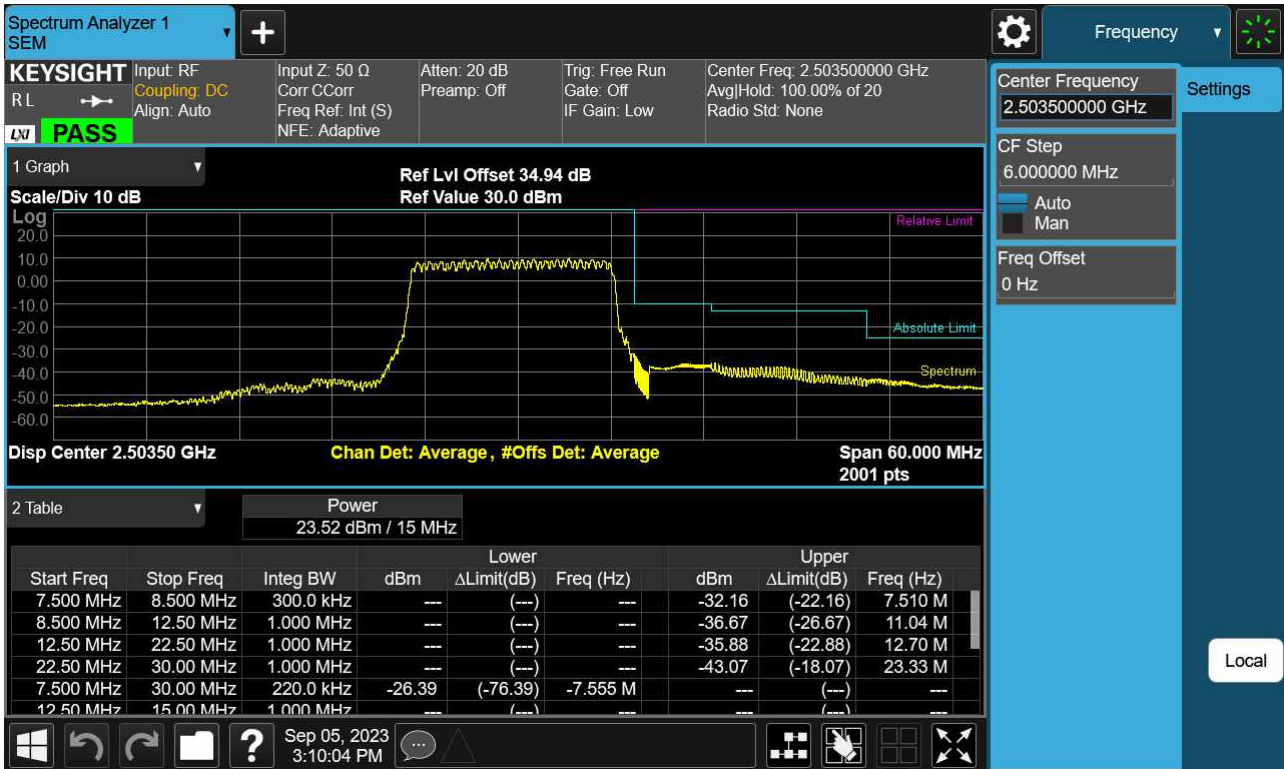
Sub6 n41. Low Channel Edge Plot (15 MHz Ch.500700 BPSK)-1



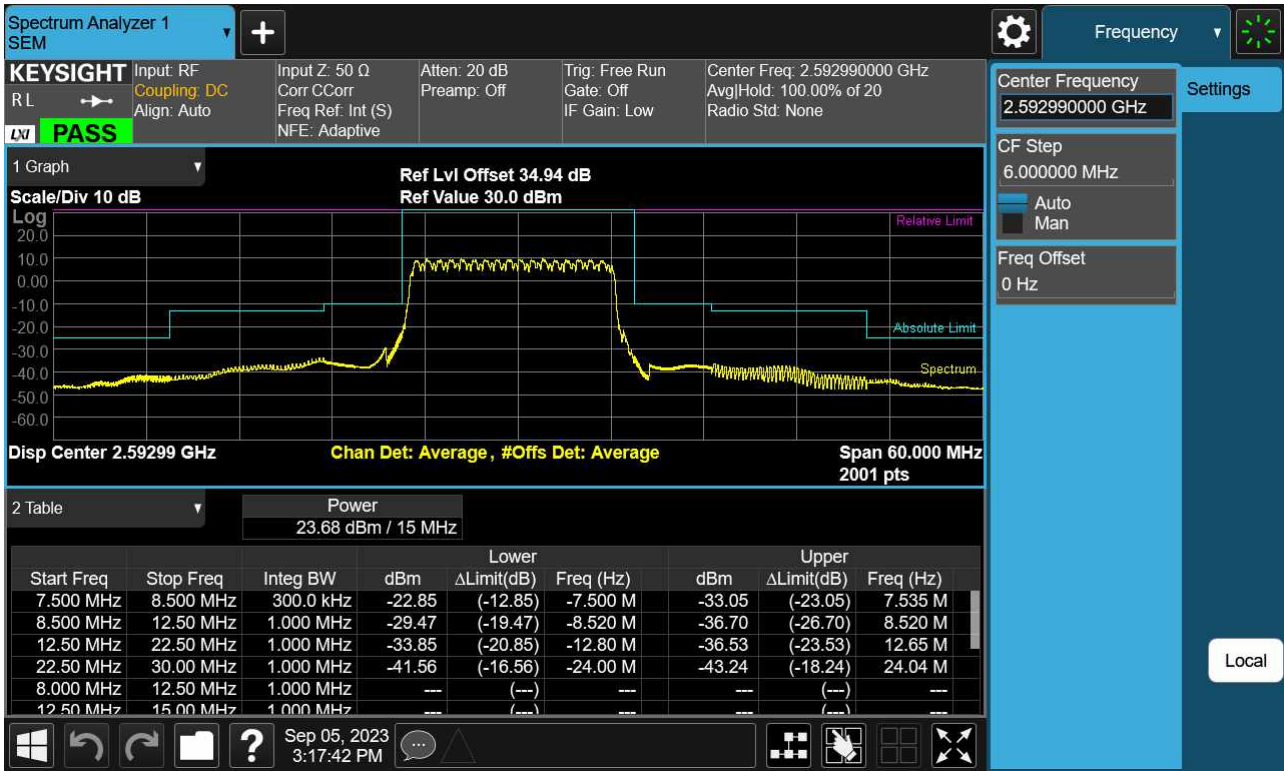
Sub6 n41. Low Channel Edge Plot (15 MHz Ch.500700 BPSK_RB1)-2



Sub6 n41. Low Channel Edge Plot (15 MHz Ch.500700 BPSK)-2



Sub6 n41. Mid Channel Edge Plot (15 MHz Ch.518598 BPSK)



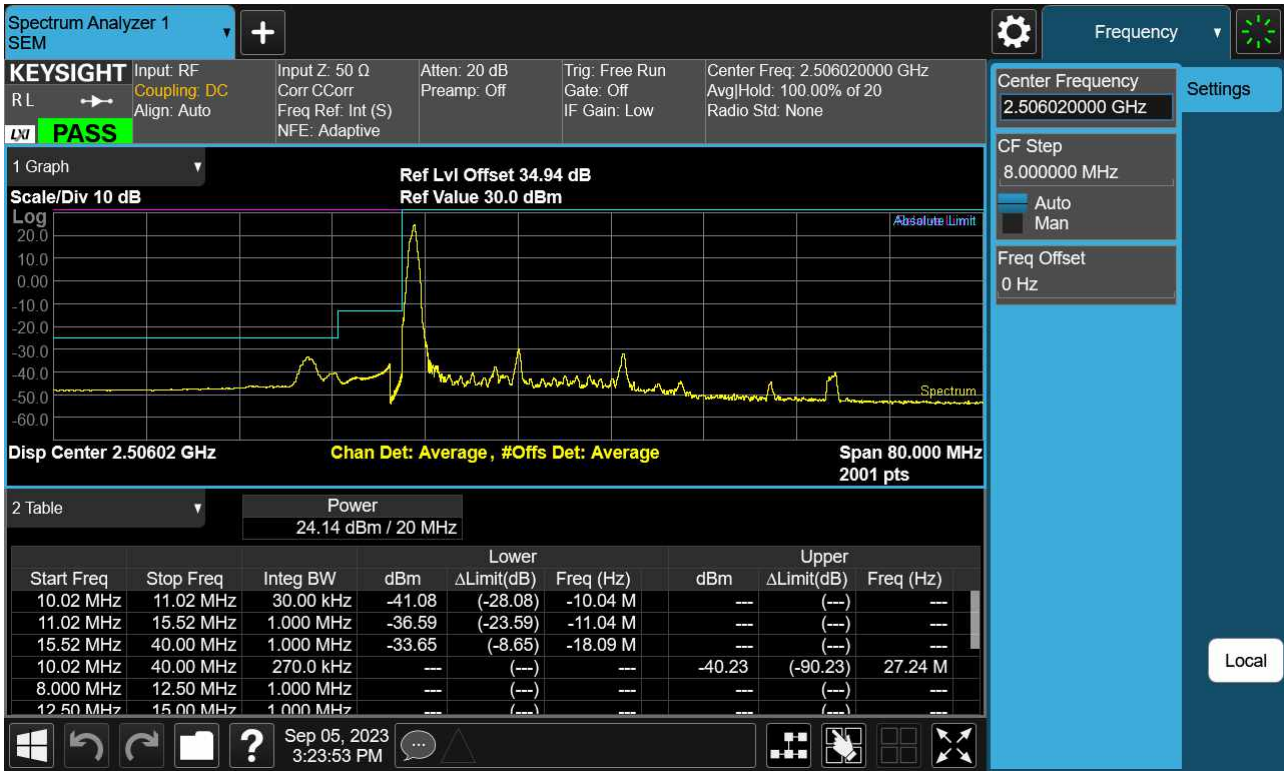
Sub6 n41. High Channel Edge Plot (15 MHz Ch.536496 BPSK RB 1)



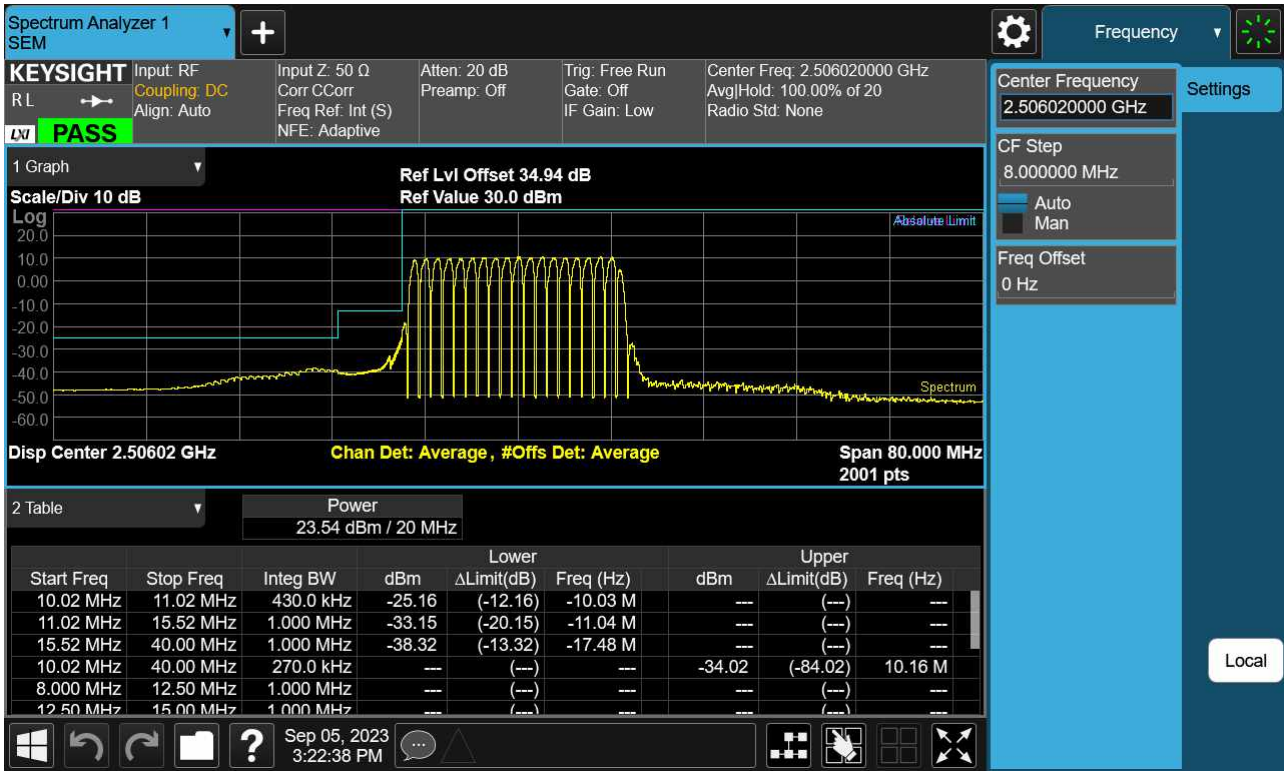
Sub6 n41. High Channel Edge Plot (15 MHz Ch.536496 BPSK)



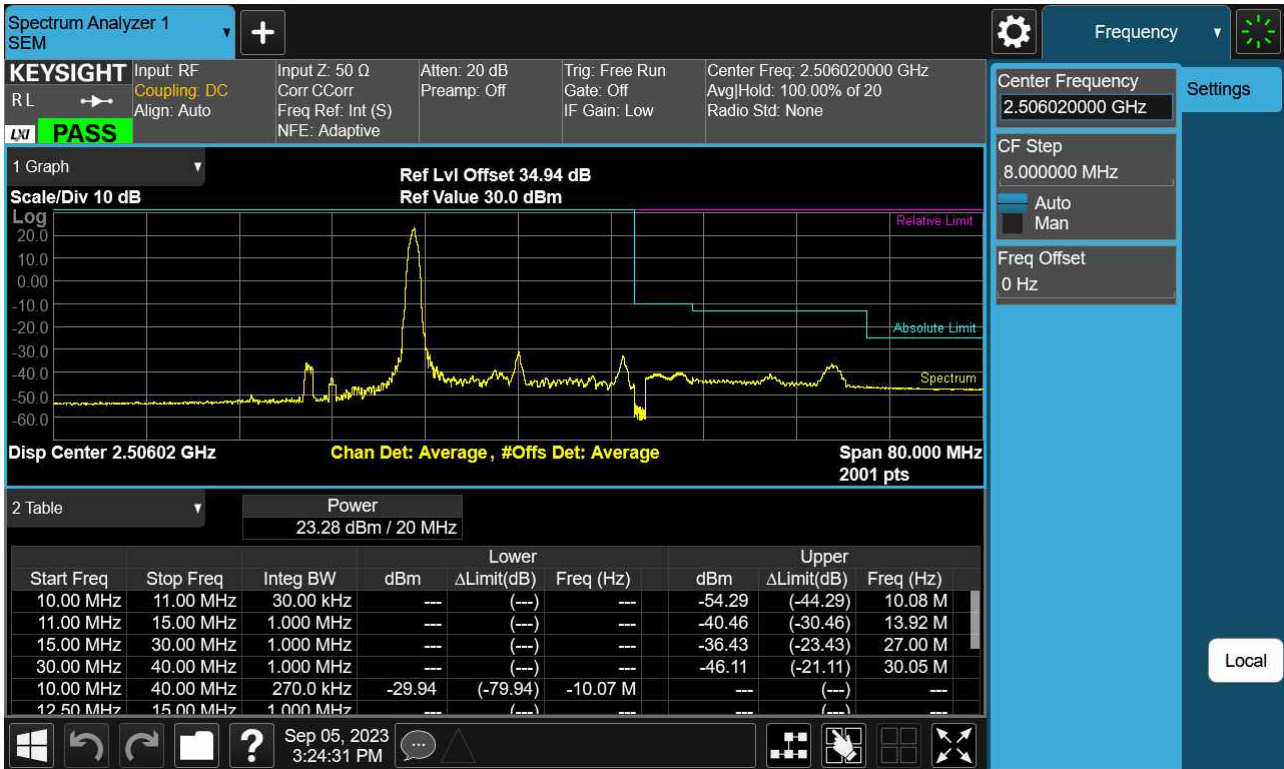
Sub6 n41. Low Channel Edge Plot (20 MHz Ch.501204 BPSK RB 1)-1



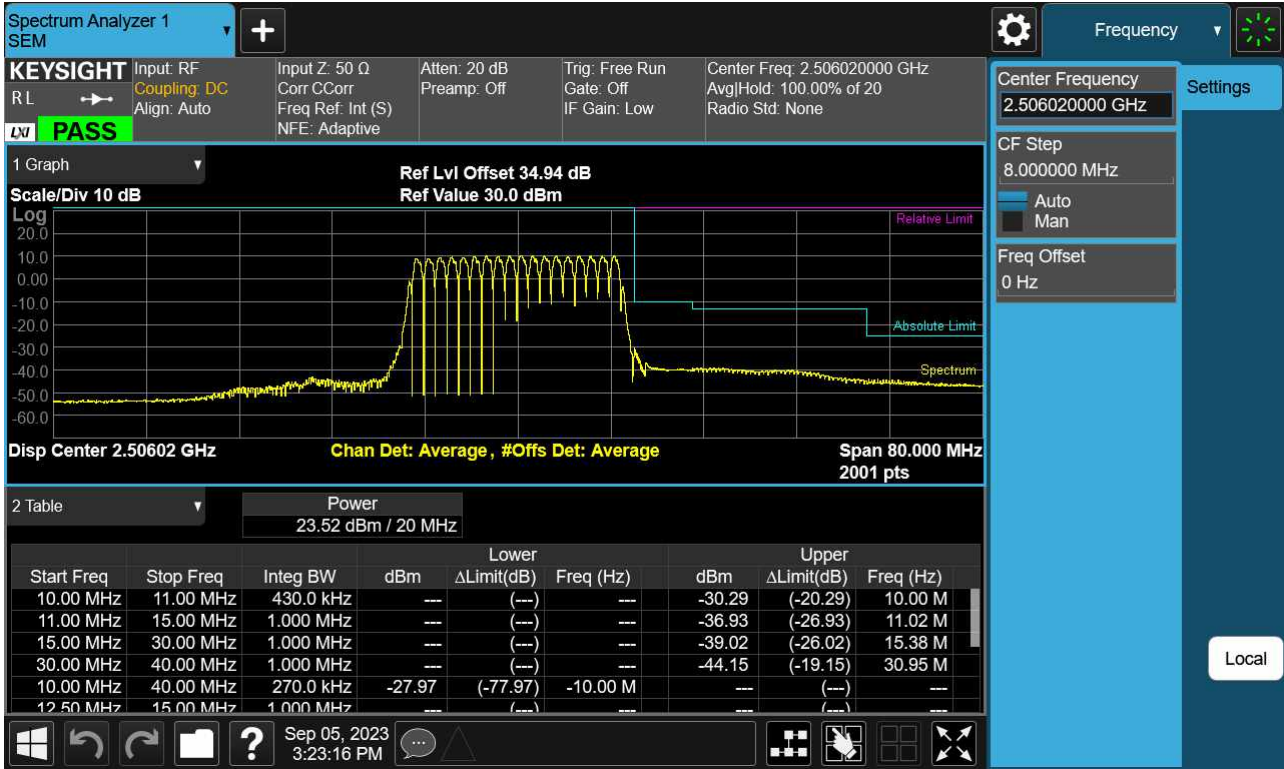
Sub6 n41. Low Channel Edge Plot (20 MHz Ch.501204 BPSK)-1



Sub6 n41. Low Channel Edge Plot (20 MHz Ch.501204 BPSK_RB 1)-2



Sub6 n41. Low Channel Edge Plot (20 MHz Ch.501204 BPSK)-2



Sub6 n41. Mid Channel Edge Plot (20 MHz Ch.518598 BPSK)



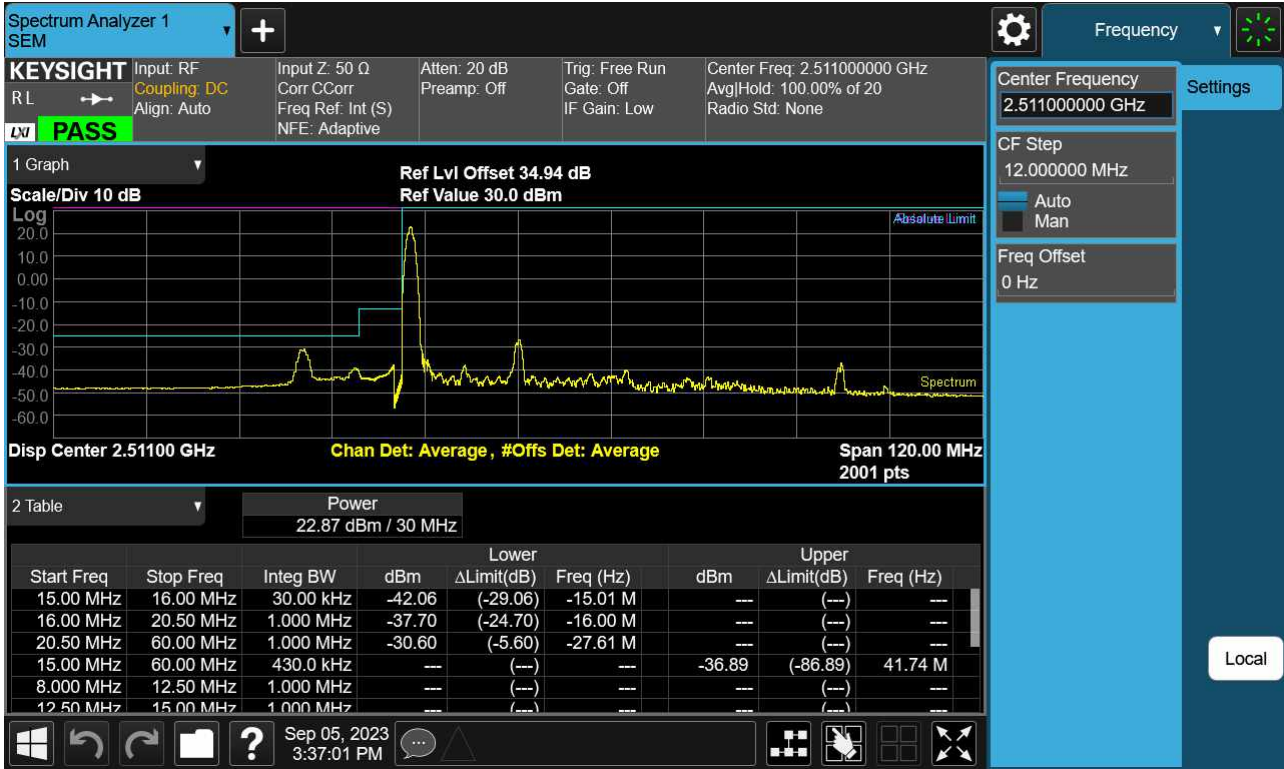
Sub6 n41. High Channel Edge Plot (20 MHz Ch.535998 BPSK RB 1)



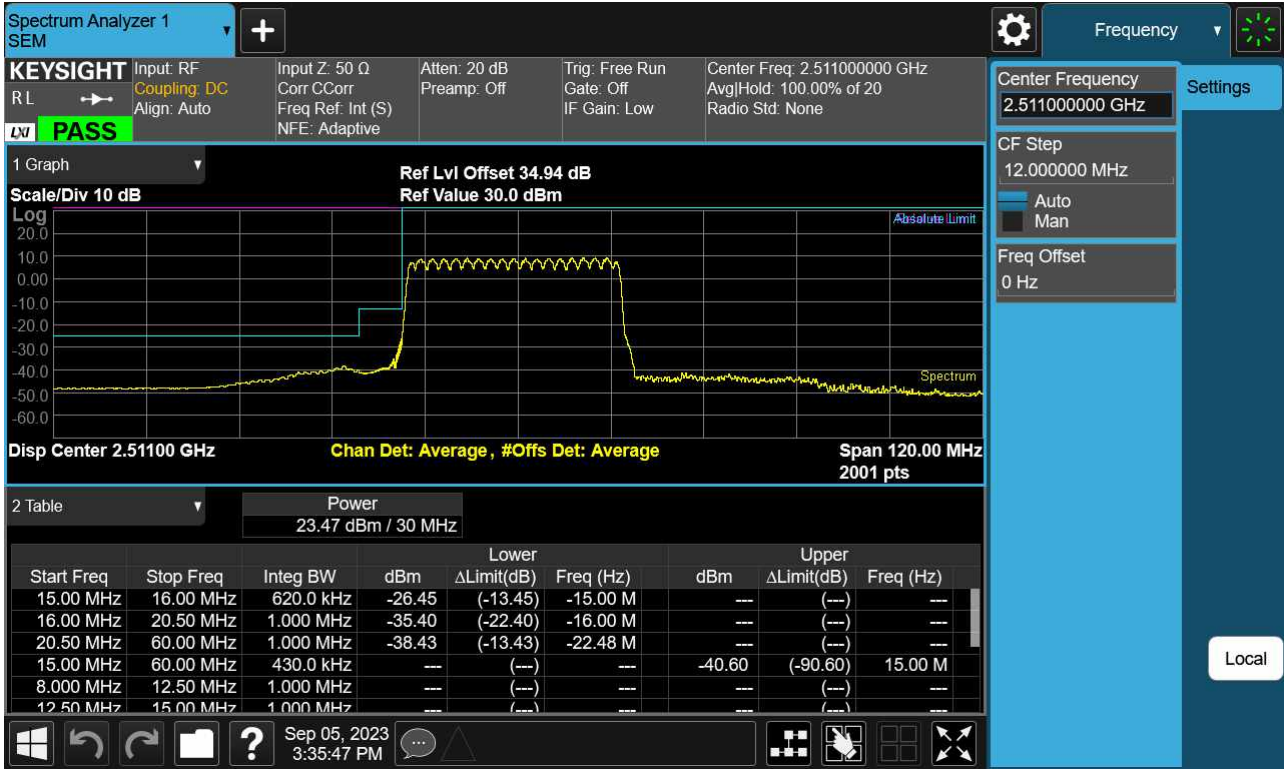
Sub6 n41. High Channel Edge Plot (20 MHz Ch.535998 BPSK)



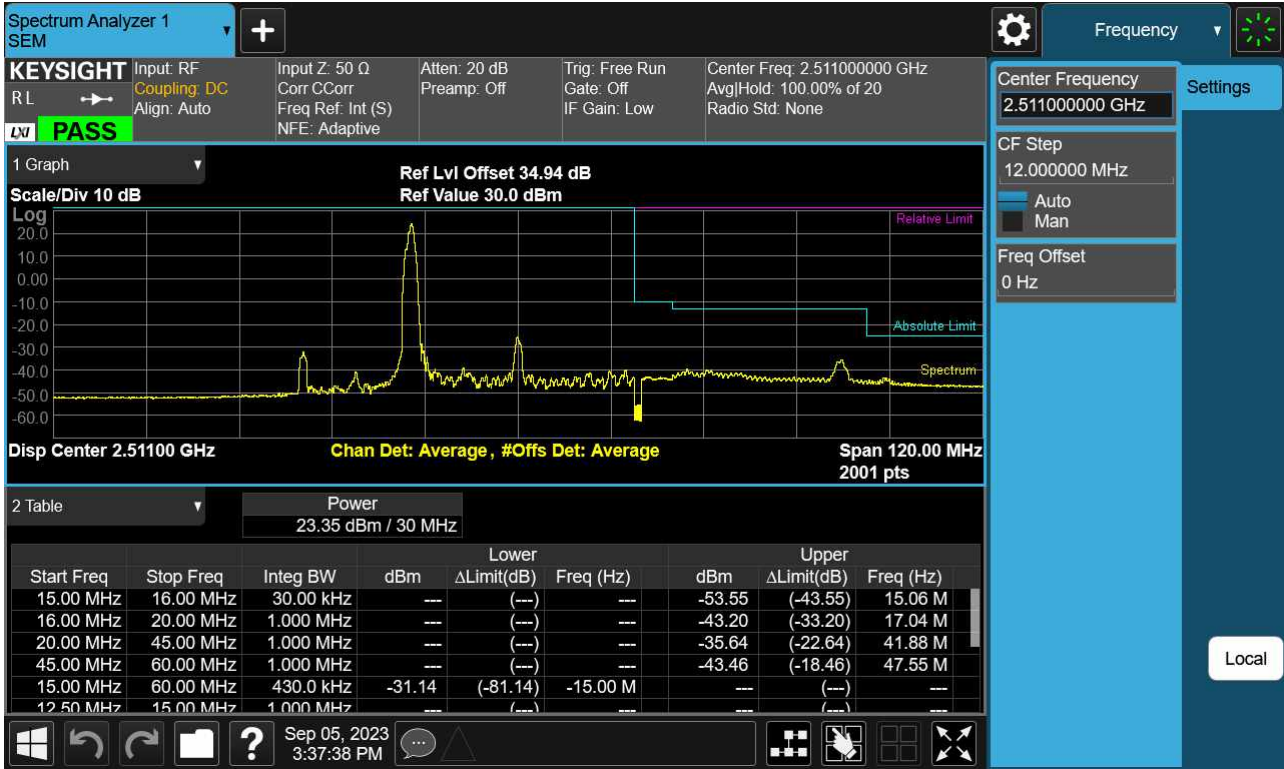
Sub6 n41. Low Channel Edge Plot (30 MHz Ch.502200 BPSK RB 1)-1



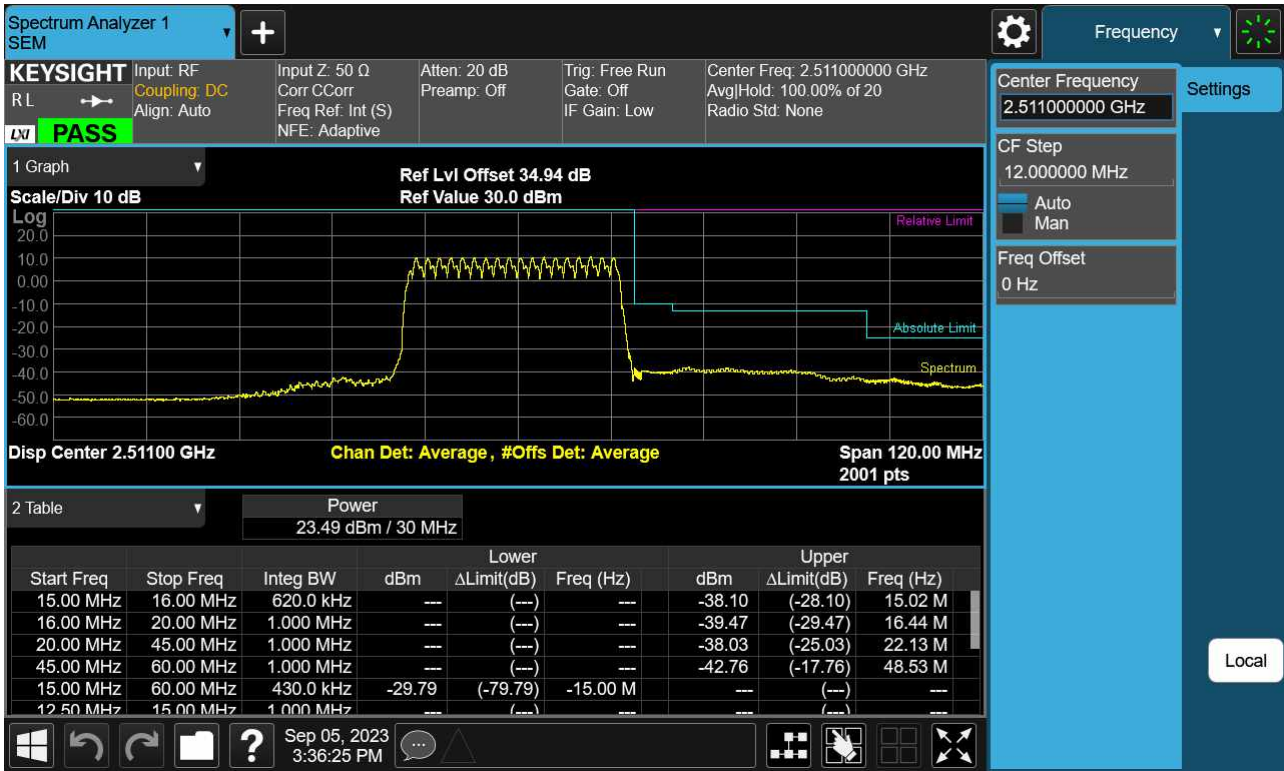
Sub6 n41. Low Channel Edge Plot (30 MHz Ch.502200 BPSK)-1



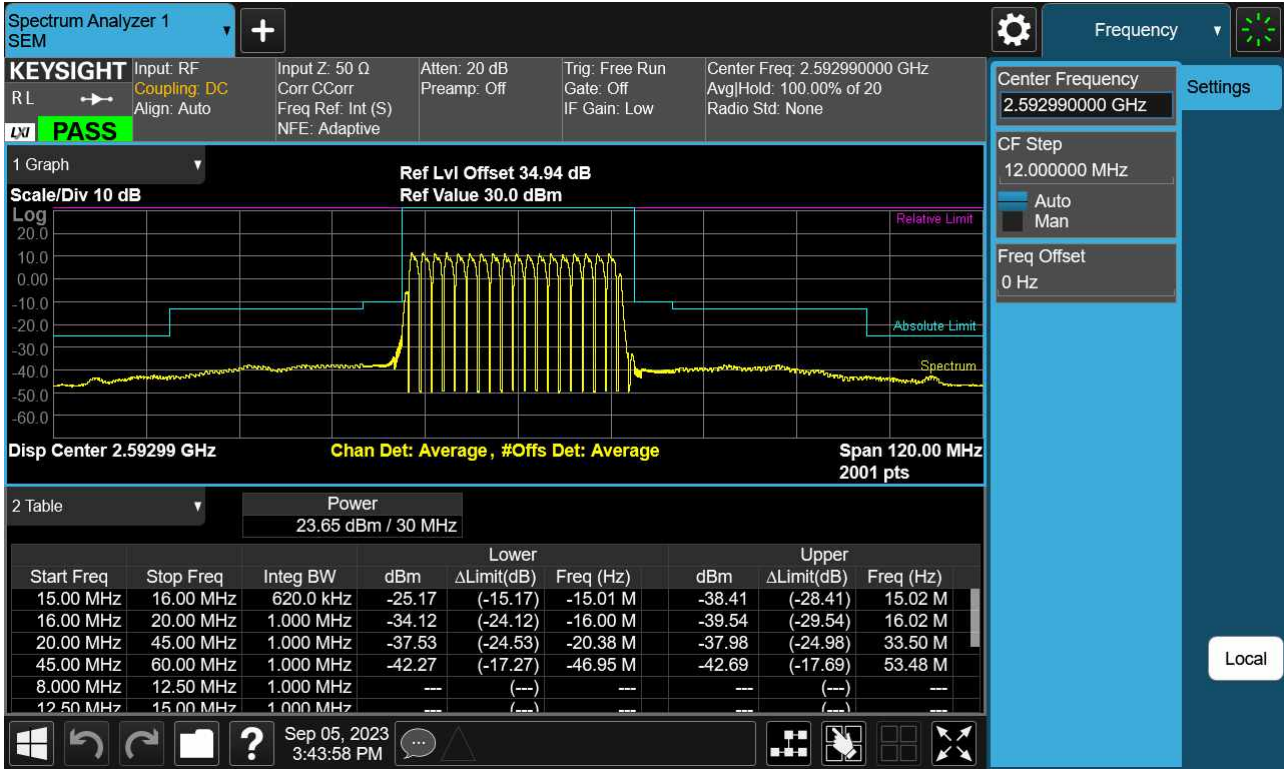
Sub6 n41. Low Channel Edge Plot (30 MHz Ch.502200 BPSK_RB1)-2



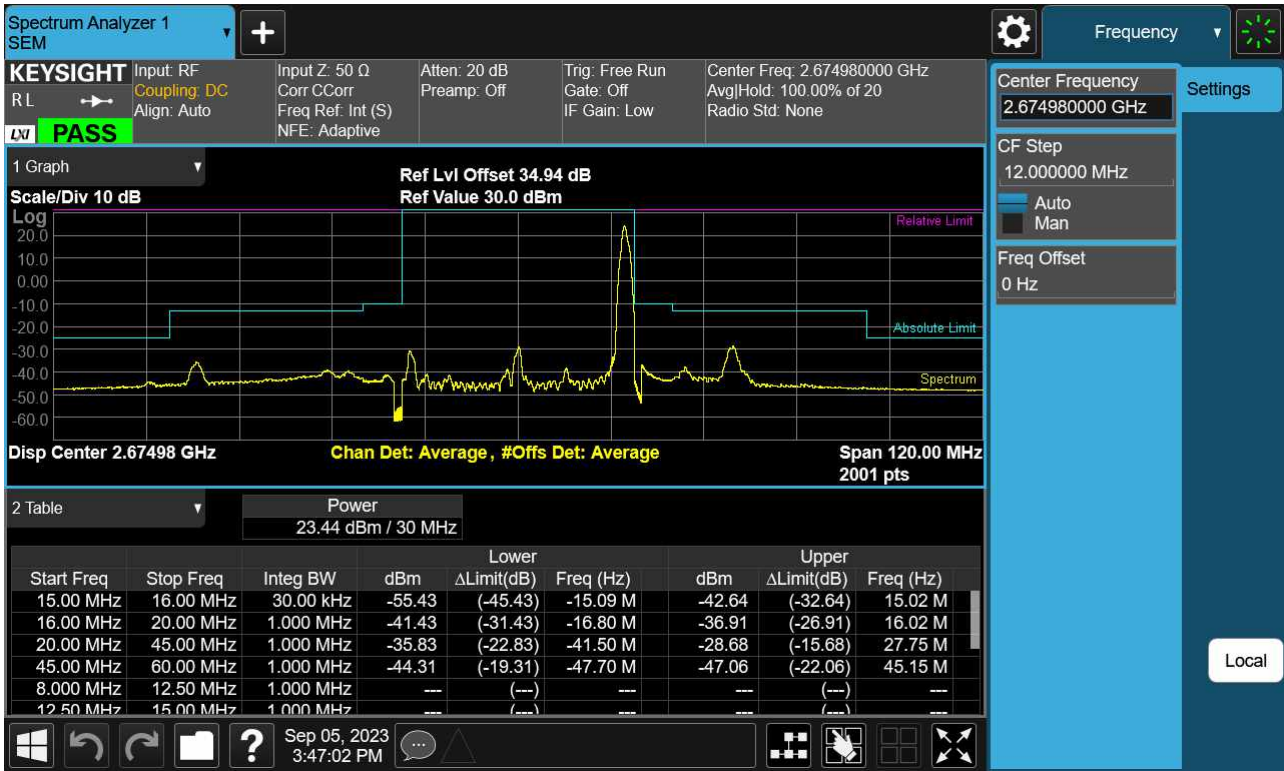
Sub6 n41. Low Channel Edge Plot (30 MHz Ch.502200 BPSK)-2



Sub6 n41. Mid Channel Edge Plot (30 MHz Ch.518598 BPSK)



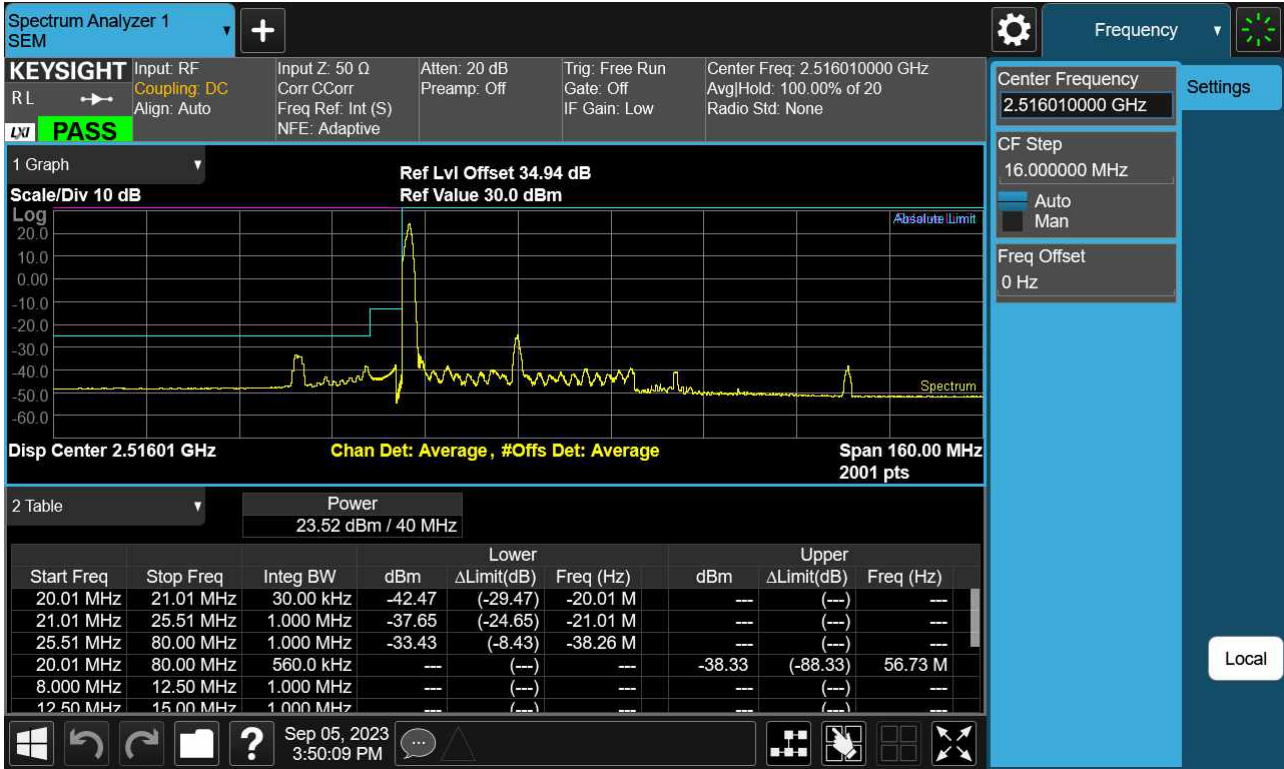
Sub6 n41. High Channel Edge Plot (30 MHz Ch.534996 BPSK RB 1)



Sub6 n41. High Channel Edge Plot (30 MHz Ch.534996 BPSK)



Sub6 n41. Low Channel Edge Plot (40 MHz Ch.503202 BPSK RB 1)-1



Sub6 n41. Low Channel Edge Plot (40 MHz Ch.503202 BPSK)-1

