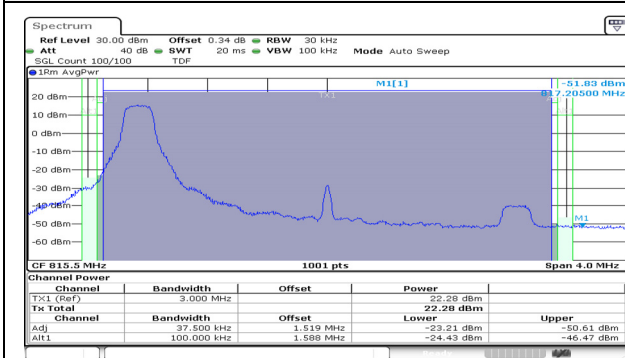
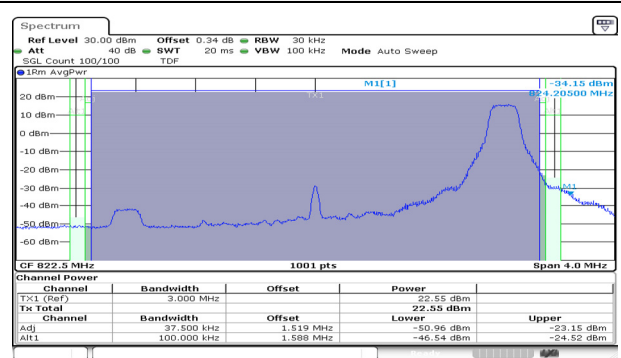


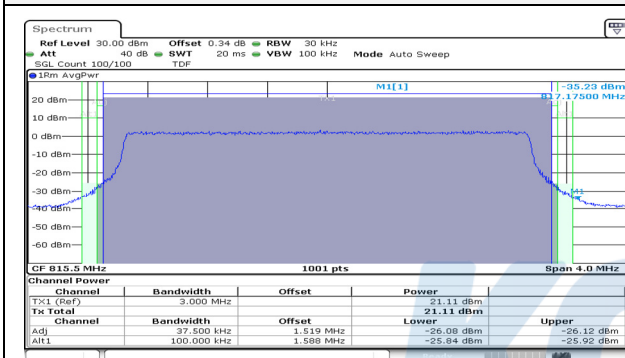
3M BW QPSK Low ch. 1RB



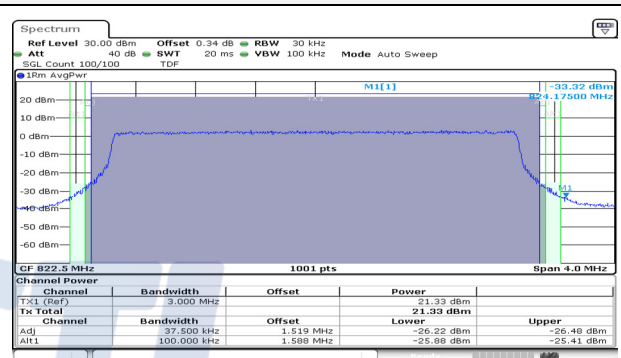
3M BW QPSK High ch. 1RB



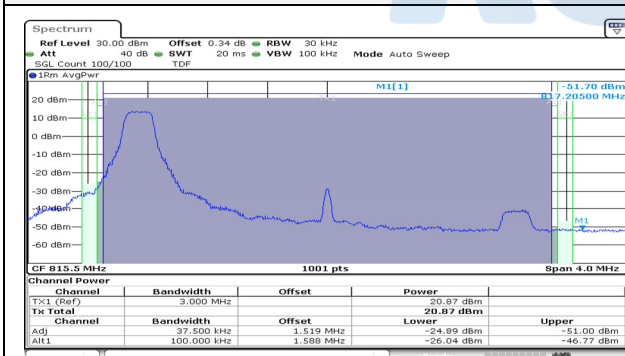
3M BW QPSK Low ch. FRB



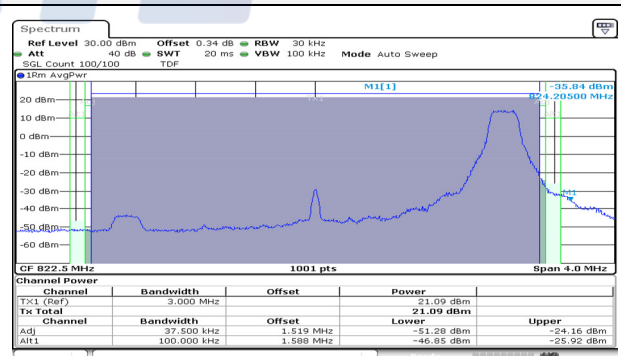
3M BW QPSK High ch. FRB



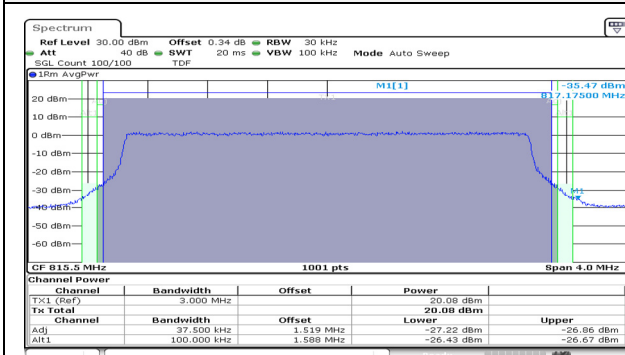
3M BW 16QAM Low ch. 1RB



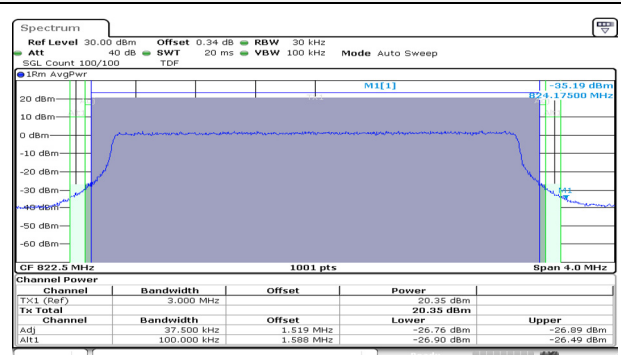
3M BW 16QAM High ch. 1RB



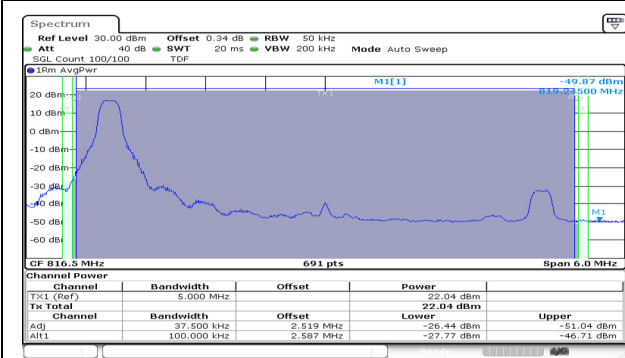
3M BW 16QAM Low ch. FRB



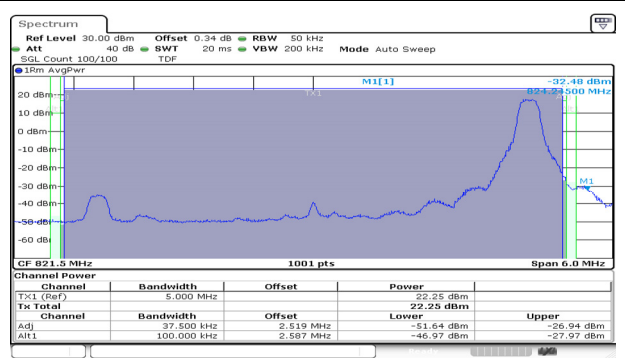
3M BW 16QAM High ch. FRB



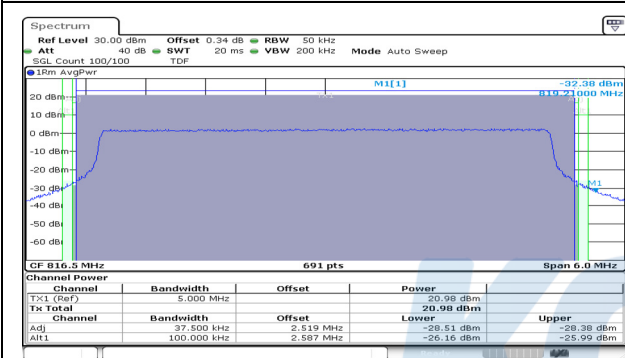
5M BW QPSK Low ch. 1RB



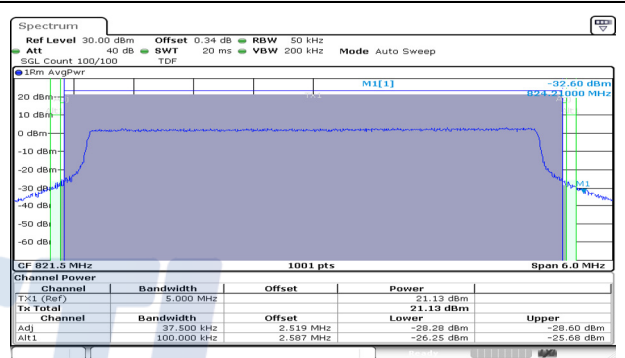
5M BW QPSK High ch. 1RB



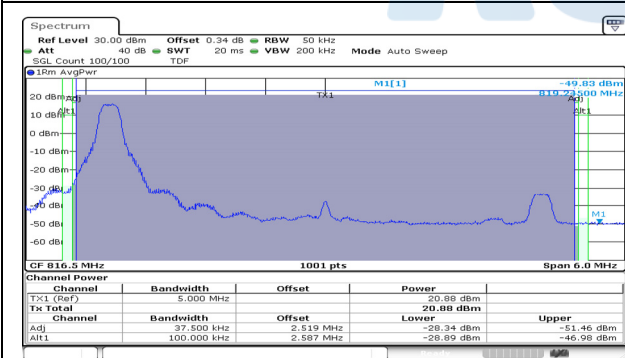
5M BW QPSK Low ch. FRB



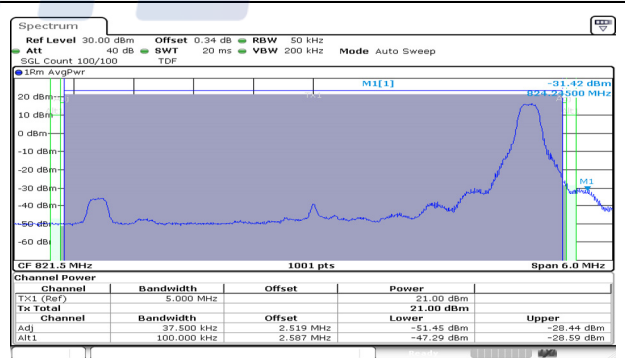
5M BW QPSK High ch. FRB



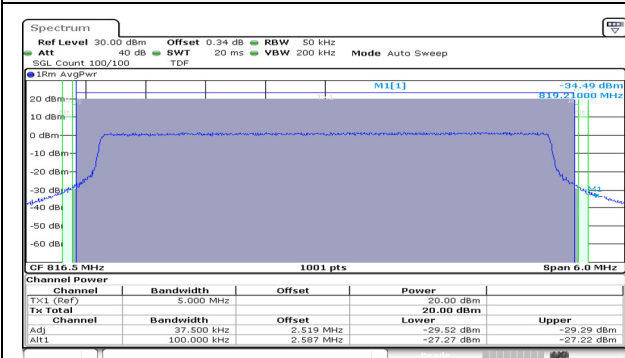
5M BW 16QAM Low ch. 1RB



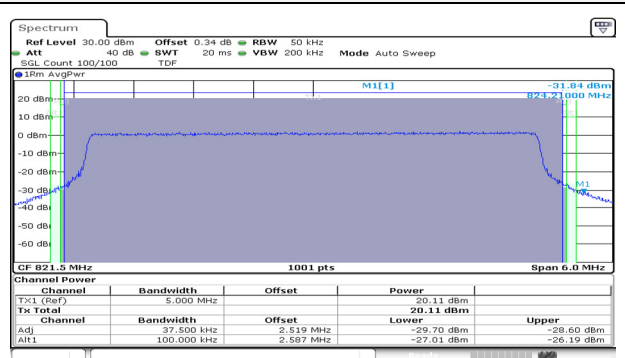
5M BW 16QAM High ch. 1RB



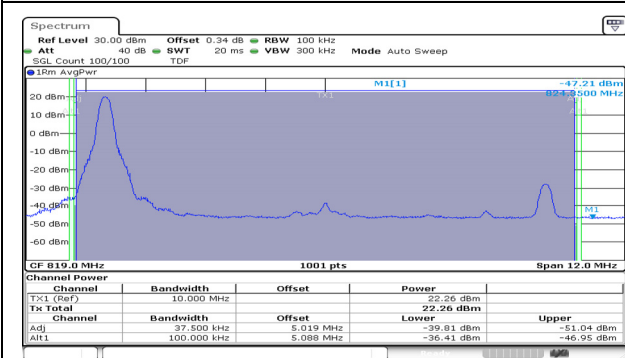
5M BW 16QAM Low ch. FRB



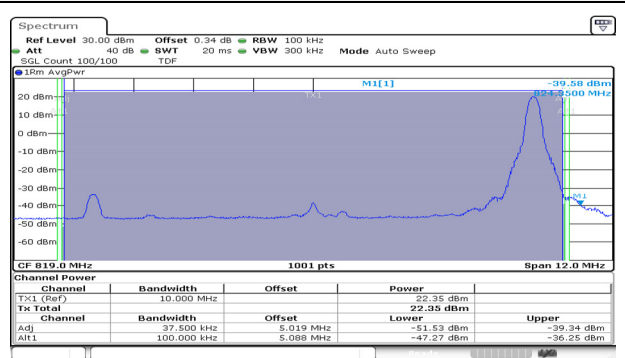
5M BW 16QAM High ch. FRB



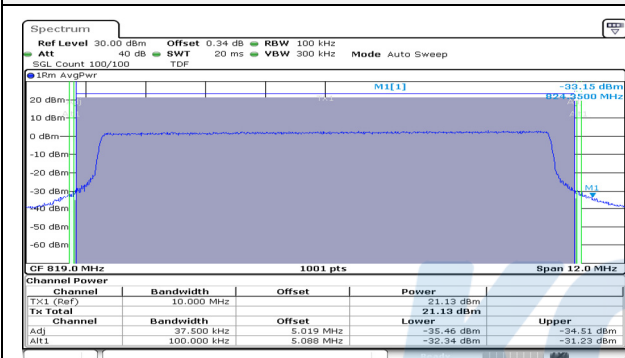
10M BW QPSK Mid ch. Lower 1RB



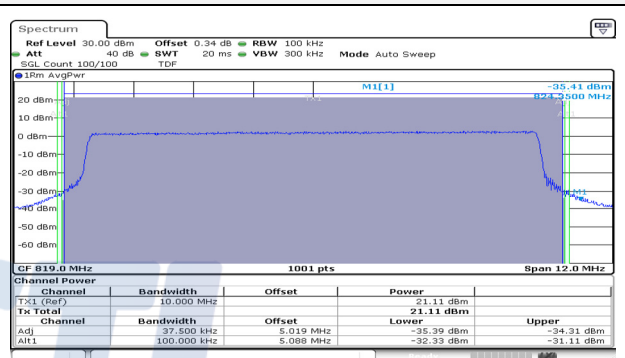
10M BW QPSK Mid ch. Upper 1RB



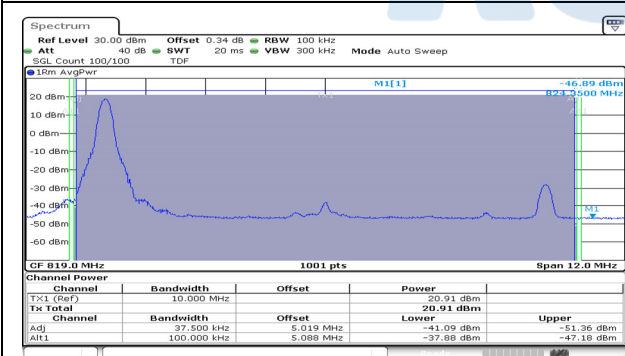
10M BW QPSK Mid ch. Lower FRB



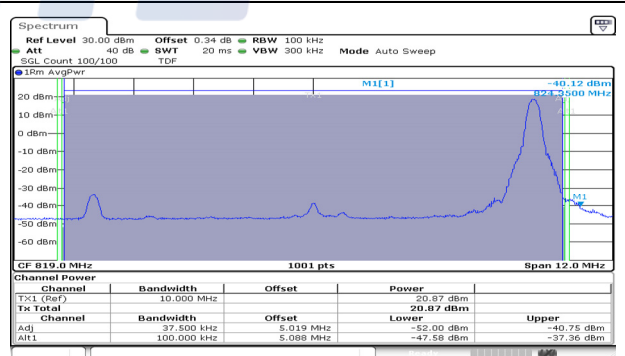
10M BW QPSK Mid ch. Upper FRB



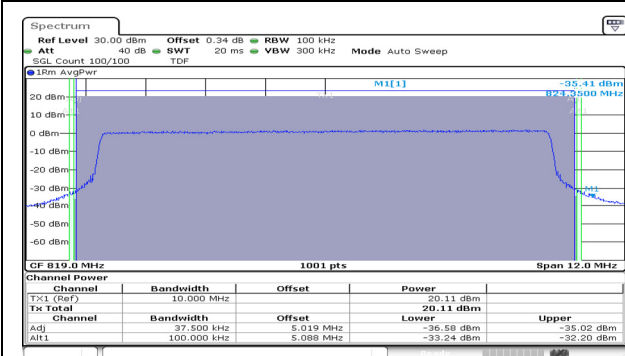
10M BW 16QAM Mid ch. Lower 1RB



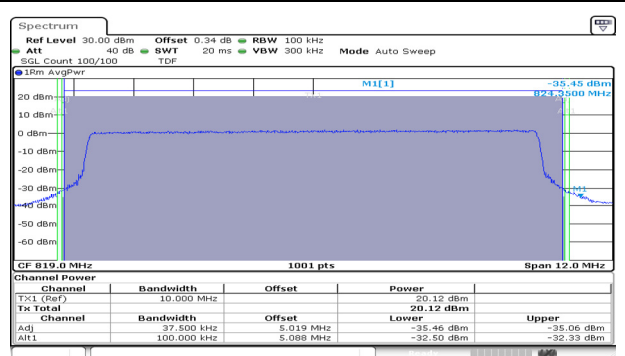
10M BW 16QAM Mid ch. Upper 1RB



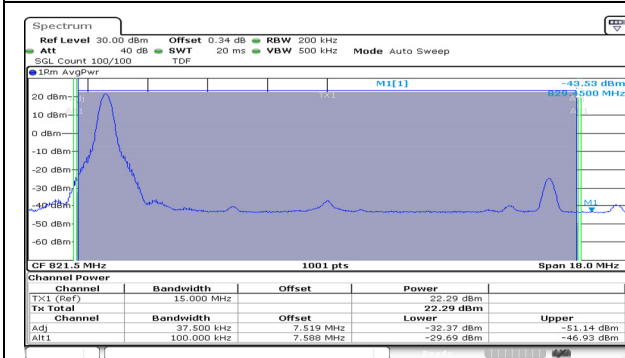
10M BW 16QAM Mid ch. Lower FRB



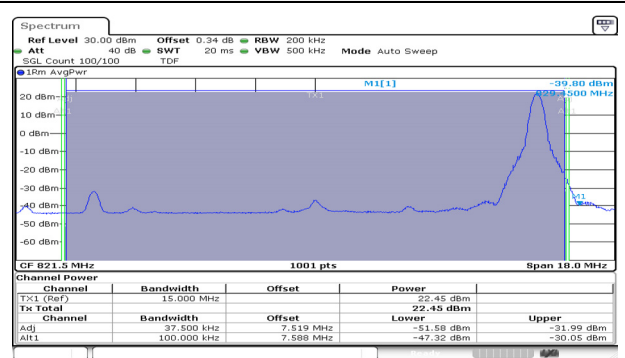
10M BW 16QAM Mid ch. Upper FRB



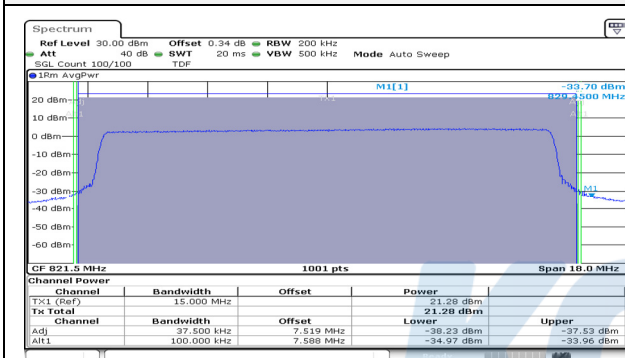
15M BW QPSK Mid ch. Lower 1RB



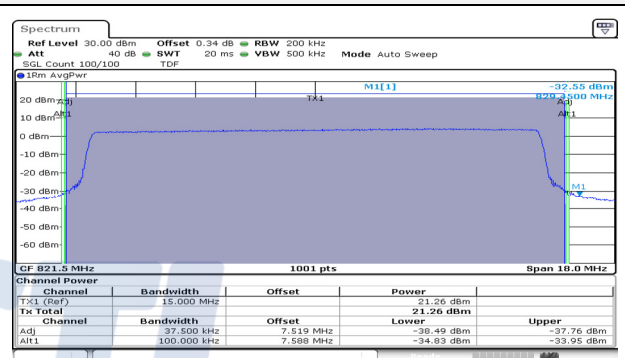
15M BW QPSK Mid ch. Upper 1RB



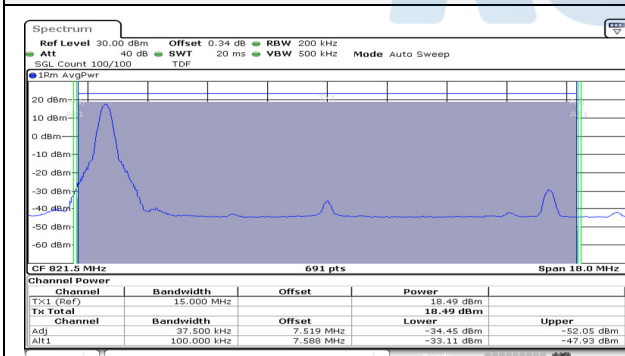
15M BW QPSK Mid ch. Lower FRB



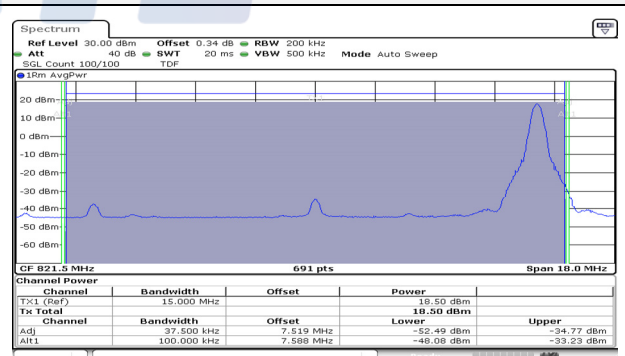
15M BW QPSK Mid ch. Upper FRB



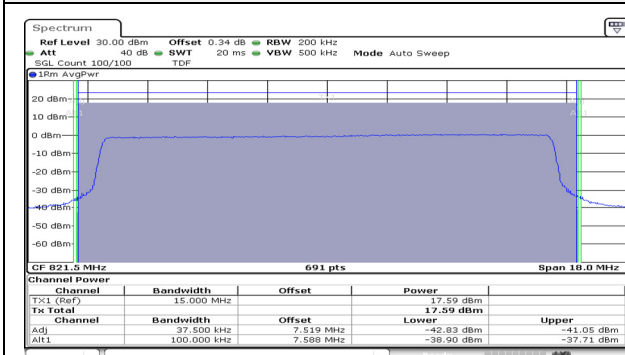
15M BW 16QAM Mid ch. Lower 1RB



15M BW 16QAM Mid ch. Upper 1RB



15M BW 16QAM Mid ch. Lower FRB



15M BW 16QAM Mid ch. Upper FRB

