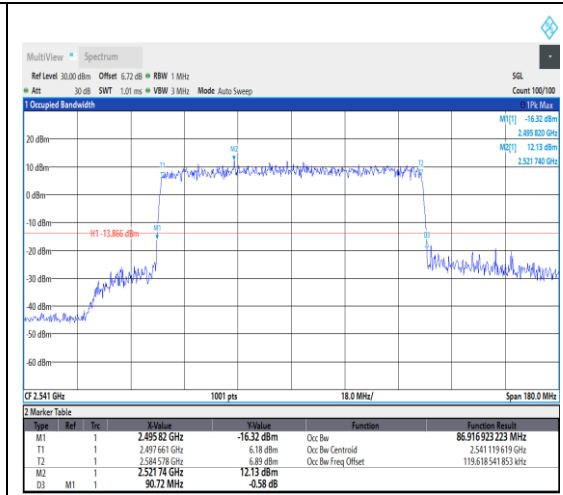
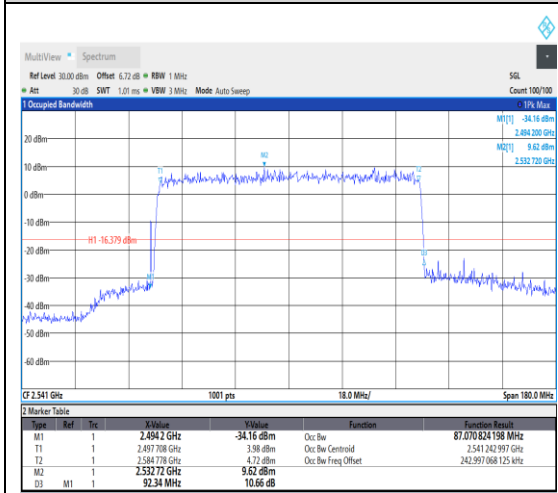


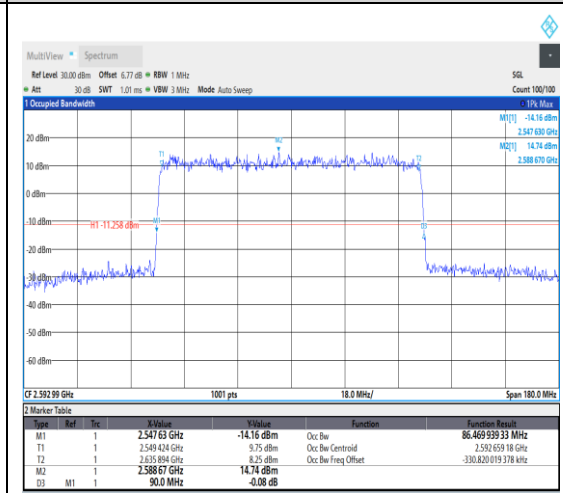
1-N41--30-90-L-7-CP-16QAM-Outer_Full-245
@0-Ant1-86.99-90.540-≤90-PASS



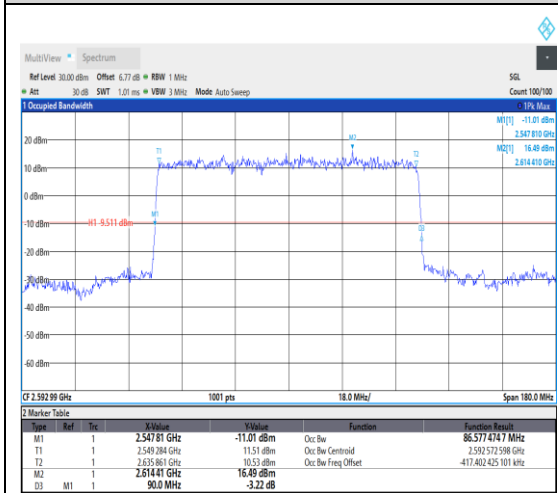
1-N41--30-90-L-8-CP-64QAM-Outer_Full-245
@0-Ant1-86.917-90.720-≤90-PASS



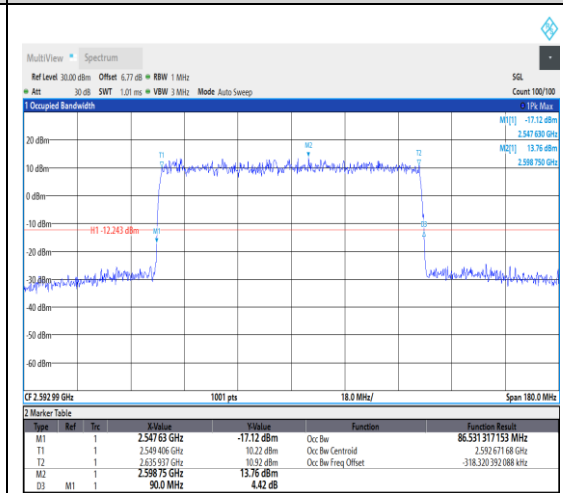
1-N41--30-90-L-9-CP-256QAM-Outer_Full-245
@0-Ant1-87.071-92.340-≤90-PASS



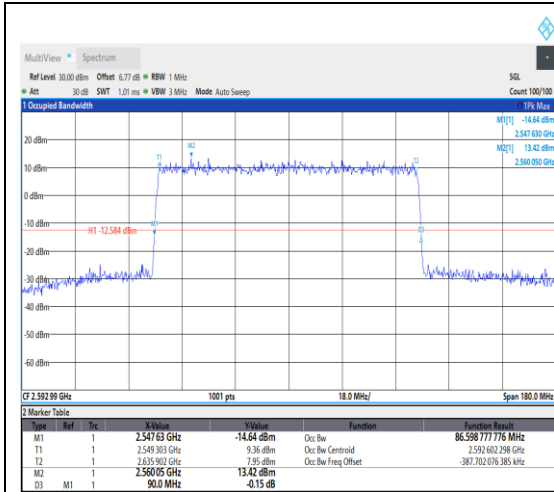
1-N41--30-90-M-1-DFT-QPSK-Outer_Full-243
@0-Ant1-86.47-90.000-≤90-PASS



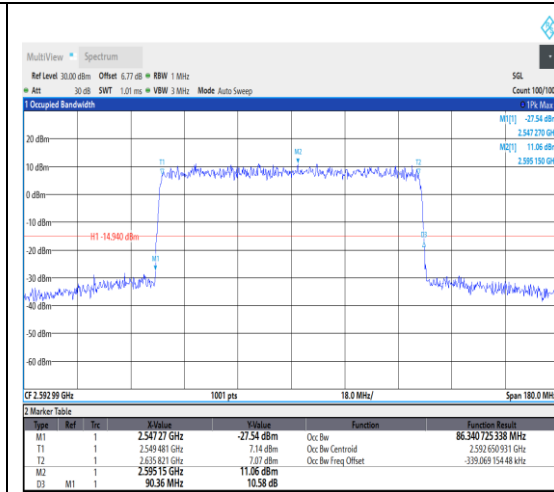
1-N41--30-90-M-2-DFT-PI2BPSK-Outer_Full-243
@0-Ant1-86.577-90.000-≤90-PASS



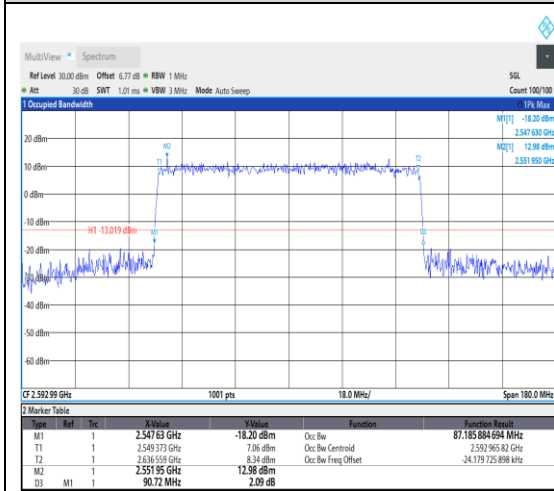
1-N41--30-90-M-3-DFT-16QAM-Outer_Full-243
@0-Ant1-86.531-90.000-≤90-PASS



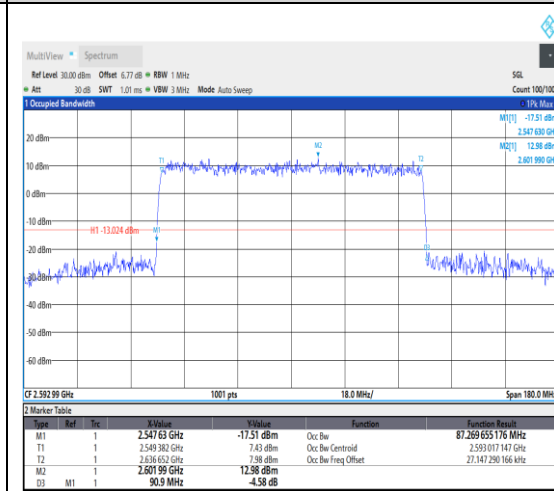
1-N41--30-90-M-4-DFT-64QAM-Outer_Full-2
43@0-Ant1-86.599-90.000-≤90-PASS



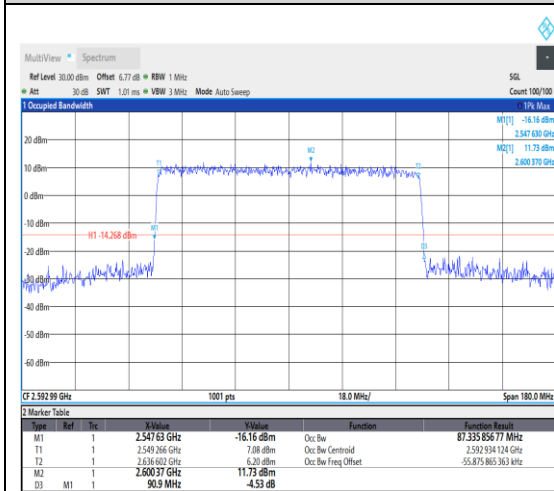
1-N41--30-90-M-5-DFT-256QAM-Outer_Full-243@0-Ant1-86.341-90.360-≤90-PASS



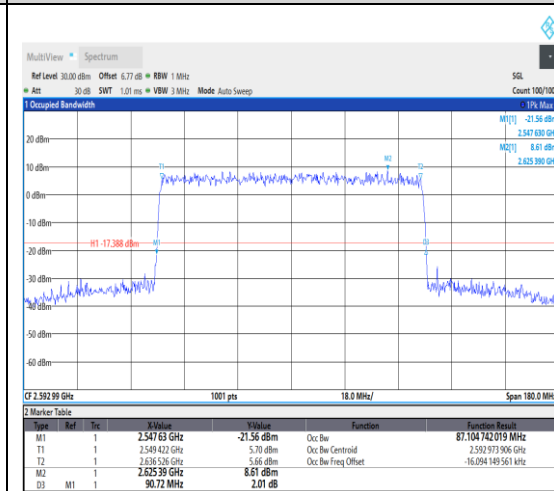
1-N41--30-90-M-6-CP-QPSK-Outer_Full-245@0-Ant1-87.186-90.720-≤90-PASS



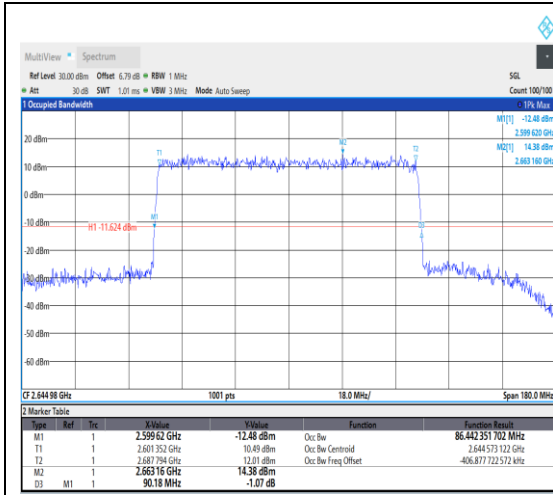
1-N41--30-90-M-7-CP-16QAM-Outer_Full-245@0-Ant1-87.27-90.900-≤90-PASS



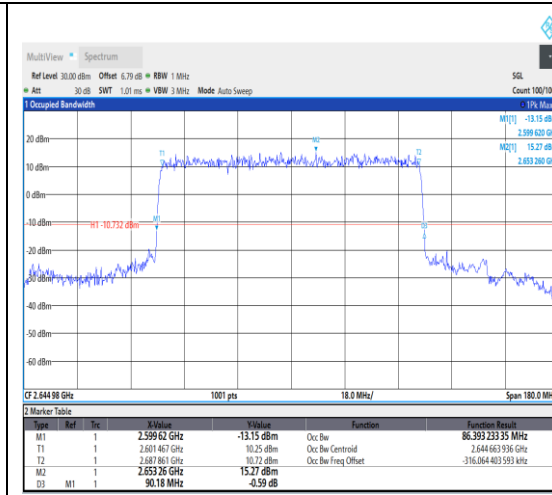
1-N41--30-90-M-8-CP-64QAM-Outer_Full-245@0-Ant1-87.336-90.900-≤90-PASS



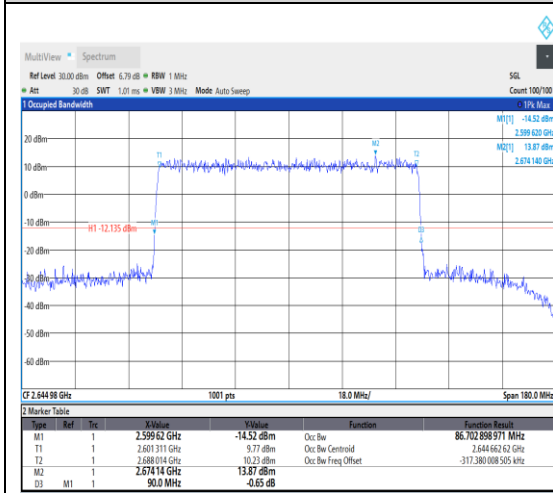
1-N41--30-90-M-9-CP-256QAM-Outer_Full-245@0-Ant1-87.105-90.720-≤90-PASS



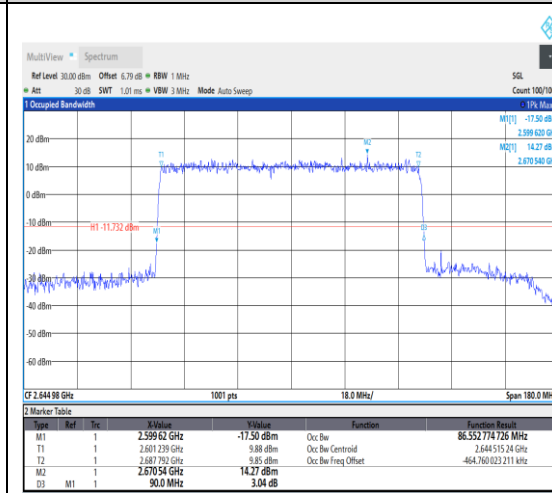
1-N41--30-90-H-1-DFT-QPSK-Outer_Full-24
3@0-Ant1-86.442-90.180-<=90-PASS



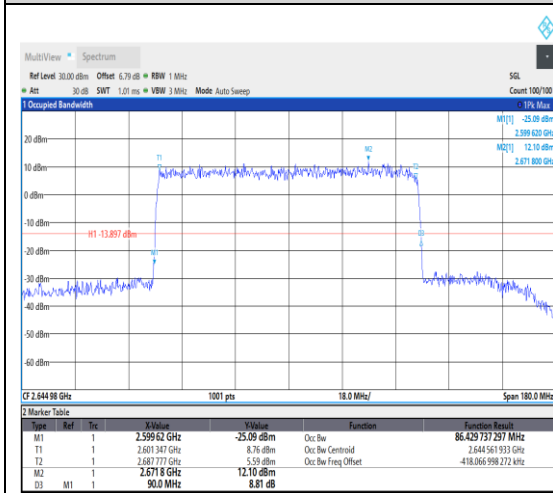
1-N41--30-90-H-2-DFT-PI2BPSK-Outer_Full-243@0-Ant1-86.393-90.180-<=90-PASS



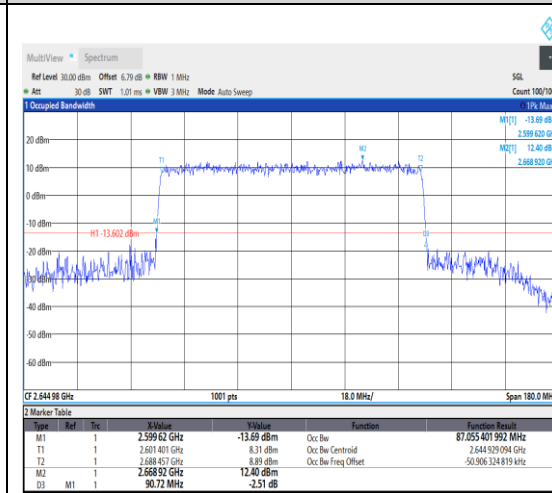
1-N41--30-90-H-3-DFT-16QAM-Outer_Full-2
43@0-Ant1-86.703-90.000-<=90-PASS



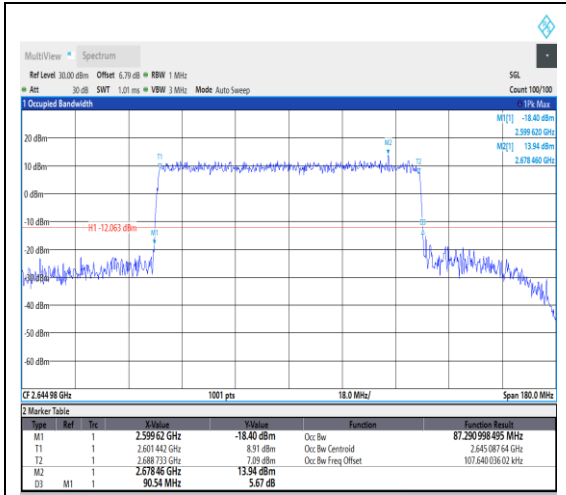
1-N41--30-90-H-4-DFT-64QAM-Outer_Full-2
43@0-Ant1-86.553-90.000-<=90-PASS



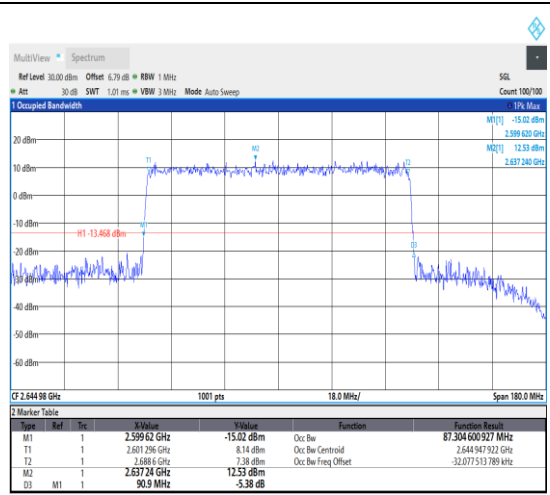
1-N41--30-90-H-5-DFT-256QAM-Outer_Full-243@0-Ant1-86.43-90.000-<=90-PASS



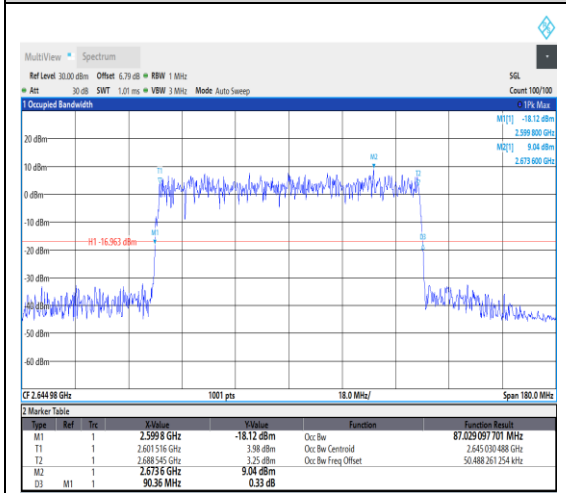
1-N41--30-90-H-6-CP-QPSK-Outer_Full-245
@0-Ant1-87.055-90.720-<=90-PASS



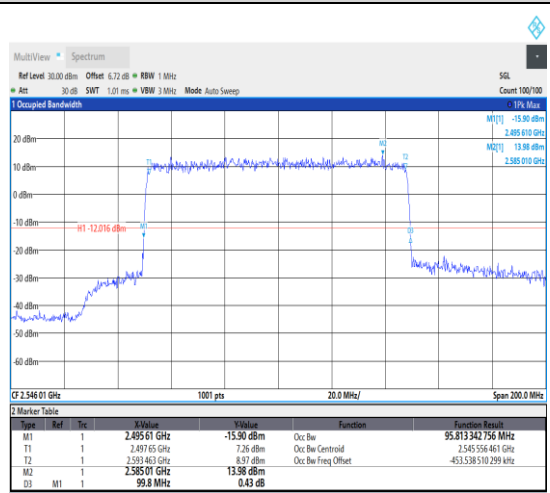
1-N41--30-90-H-7-CP-16QAM-Outer_Full-24
5@0-Ant1-87.291-90.540-≤90-PASS



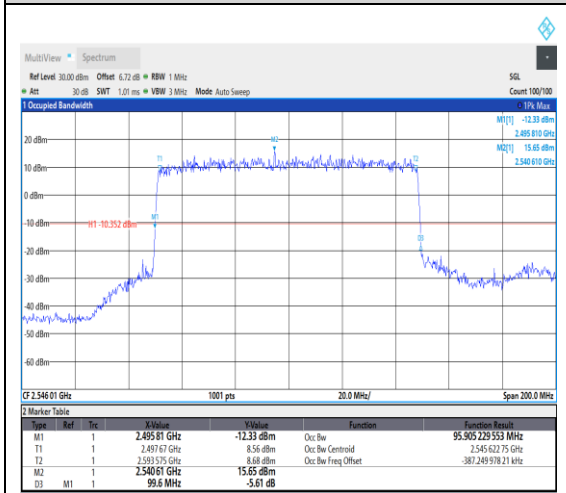
1-N41--30-90-H-8-CP-64QAM-Outer_Full-24
5@0-Ant1-87.305-90.900-≤90-PASS



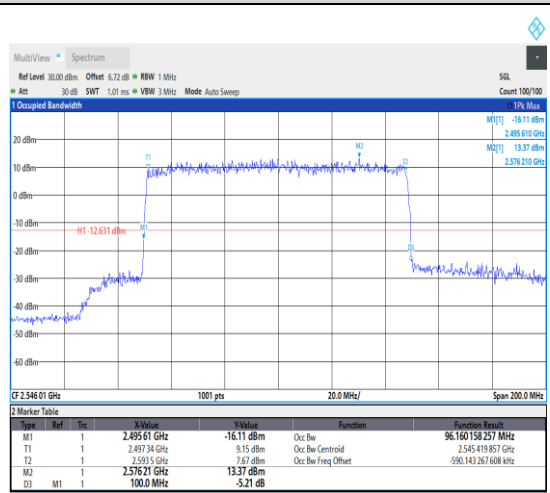
1-N41--30-90-H-9-CP-256QAM-Outer_Full-2
45@0-Ant1-87.029-90.360-≤90-PASS



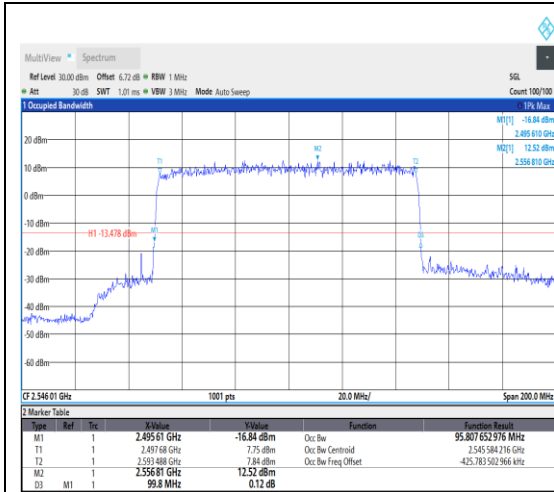
1-N41--30-100-L-1-DFT-QPSK-Outer_Full-27
0@0-Ant1-95.813-99.800-≤100-PASS



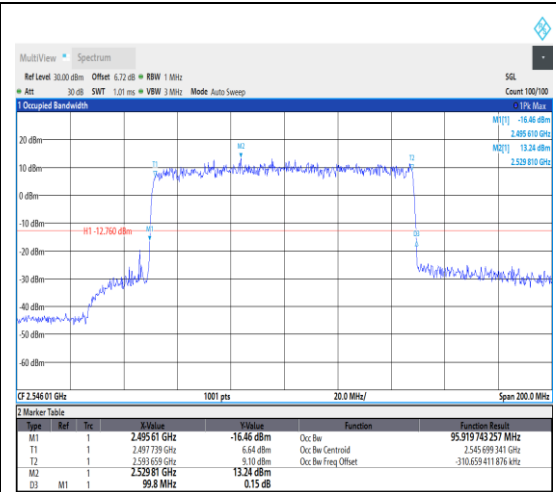
1-N41--30-100-L-2-DFT-PI2BPSK-Outer_Full-270@0-Ant1-95.905-99.600-≤100-PASS



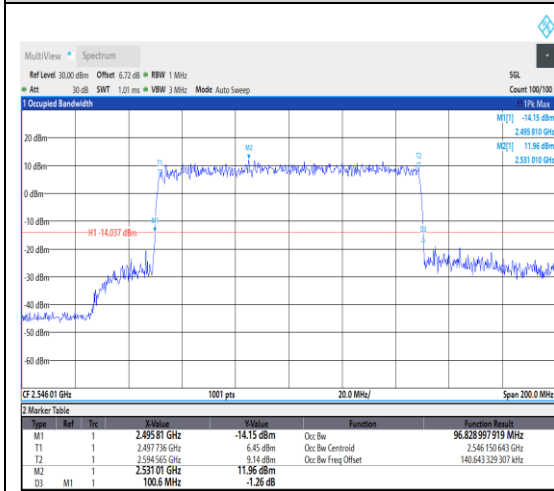
1-N41--30-100-L-3-DFT-16QAM-Outer_Full-270@0-Ant1-96.16-100.000-≤100-PASS



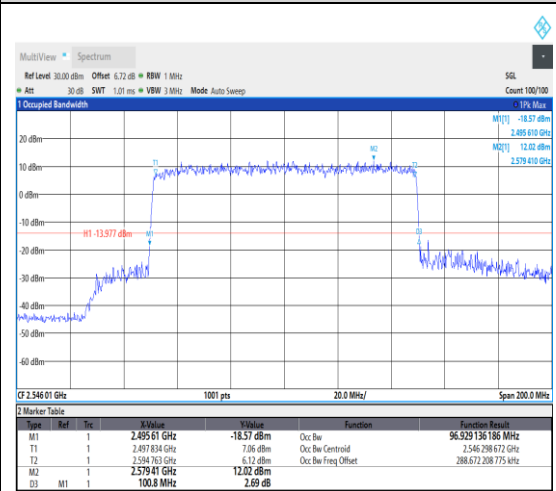
1-N41--30-100-L-4-DFT-64QAM-Outer_Full-270@0-Ant1-95.808-99.800≤100-PASS



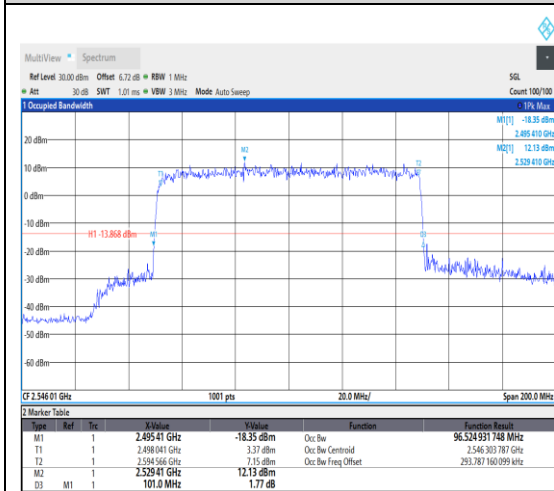
1-N41--30-100-L-5-DFT-256QAM-Outer_Full-270@0-Ant1-95.92-99.800≤100-PASS



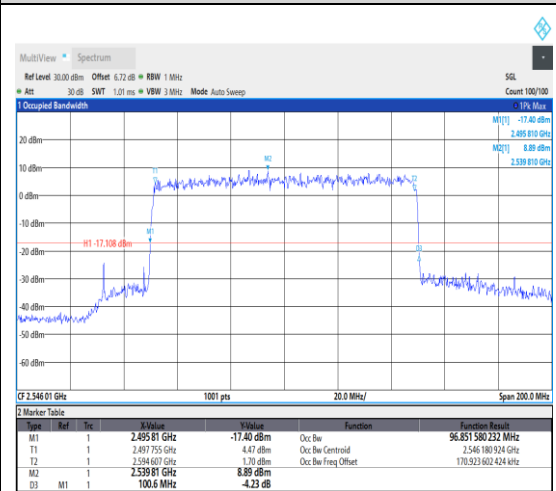
1-N41--30-100-L-6-CP-QPSK-Outer_Full-273@0-Ant1-96.829-100.600≤100-PASS



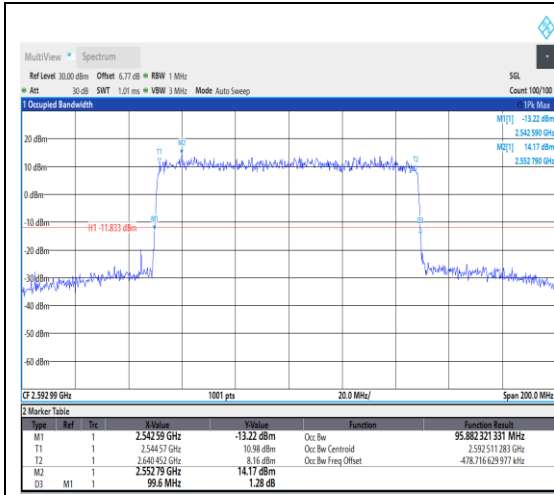
1-N41--30-100-L-7-CP-16QAM-Outer_Full-273@0-Ant1-96.929-100.800≤100-PASS



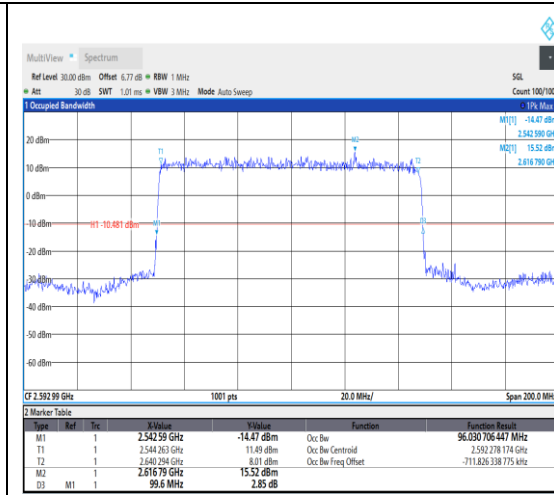
1-N41--30-100-L-8-CP-64QAM-Outer_Full-273@0-Ant1-96.525-101.000≤100-PASS



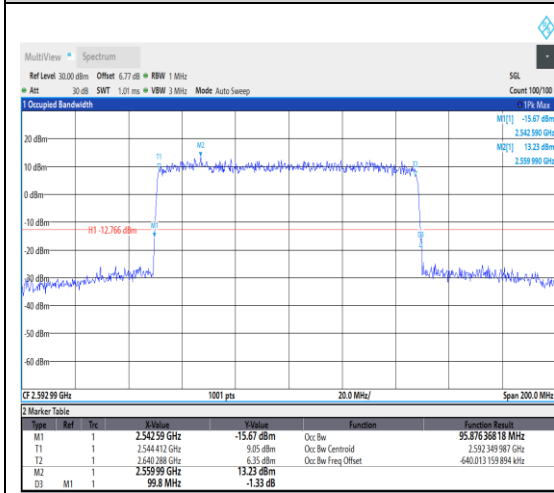
1-N41--30-100-L-9-CP-256QAM-Outer_Full-273@0-Ant1-96.852-100.600≤100-PASS



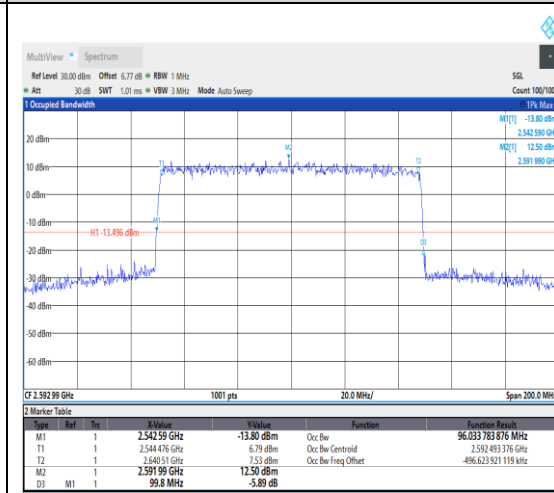
1-N41--30-100-M-1-DFT-QPSK-Outter_Full-270@0-Ant1-95.882-99.600-≤100-PASS



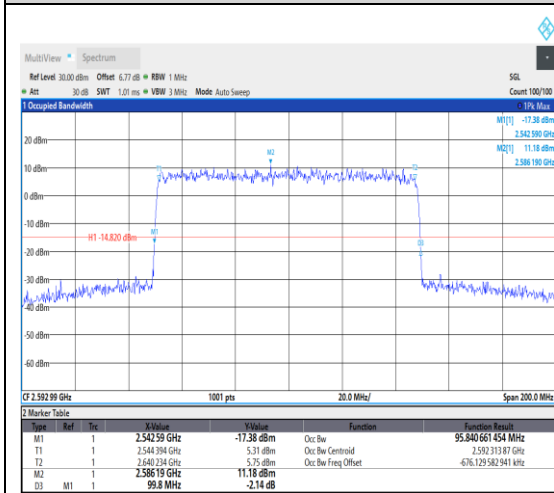
1-N41--30-100-M-2-DFT-PI2BPSK-Outter_Ful-l-270@0-Ant1-96.031-99.600-≤100-PASS



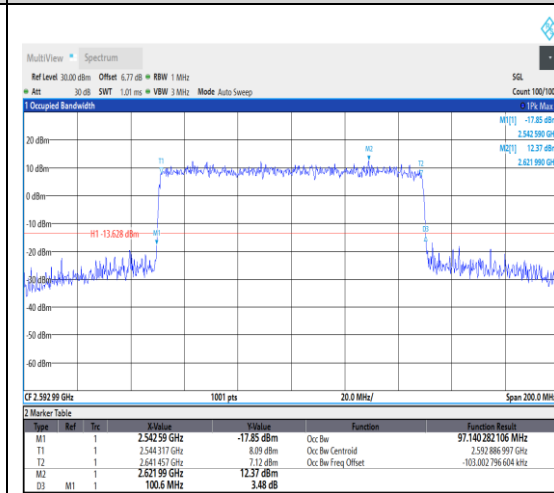
1-N41--30-100-M-3-DFT-16QAM-Outter_Full-270@0-Ant1-95.876-99.800-≤100-PASS



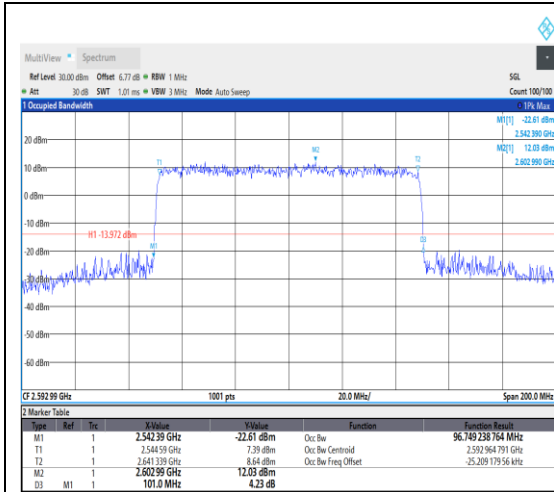
1-N41--30-100-M-4-DFT-64QAM-Outter_Full-270@0-Ant1-96.034-99.800-≤100-PASS



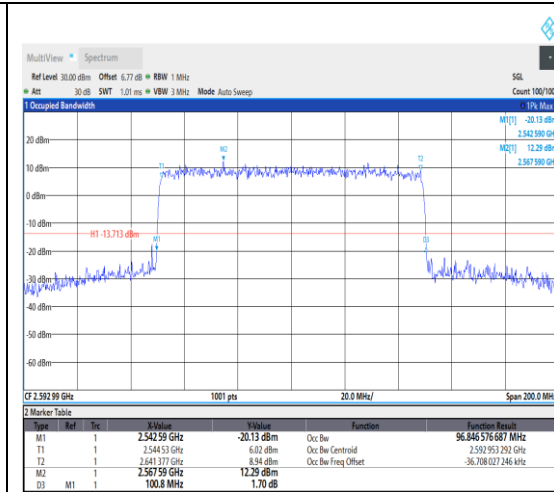
1-N41--30-100-M-5-DFT-256QAM-Outter_Full-270@0-Ant1-95.841-99.800-≤100-PASS



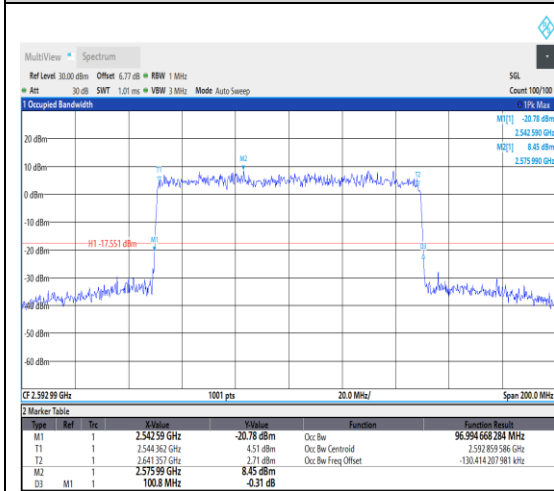
1-N41--30-100-M-6-CP-QPSK-Outter_Full-270@0-Ant1-97.14-100.600-≤100-PASS



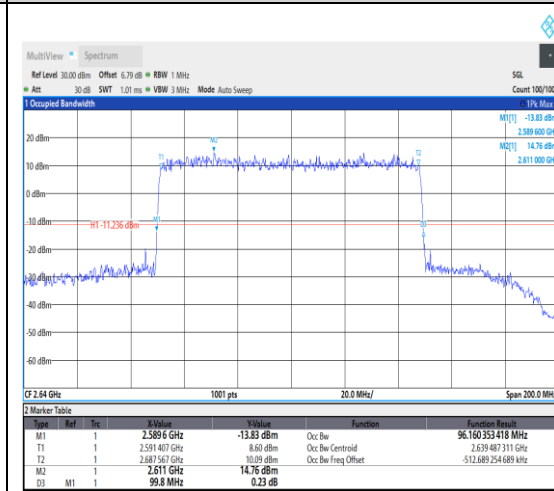
1-N41--30-100-M-7-CP-16QAM-Outer_Full-2
73@0-Ant1-96.749-101.000-≤100-PASS



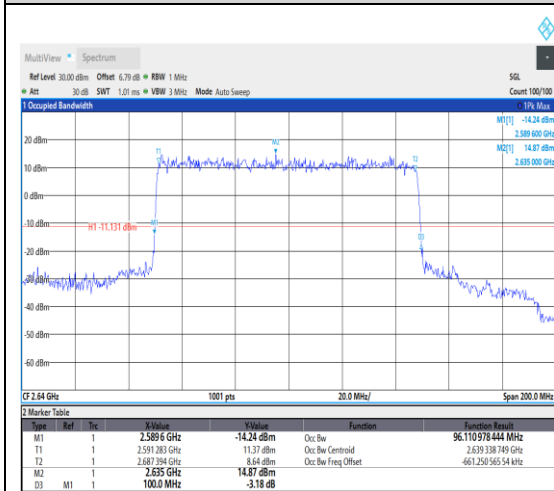
1-N41--30-100-M-8-CP-64QAM-Outer_Full-2
73@0-Ant1-96.847-100.800-≤100-PASS



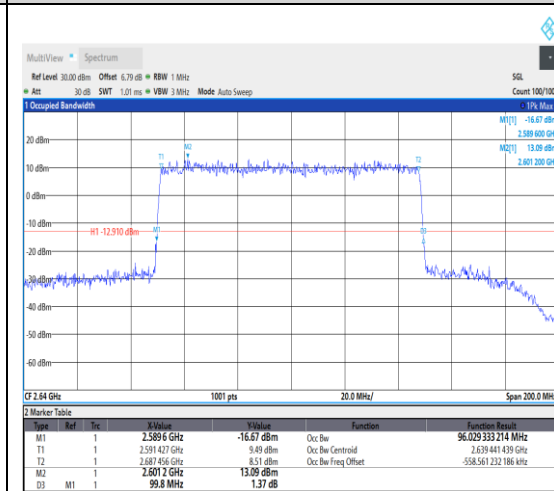
1-N41--30-100-M-9-CP-256QAM-Outer_Full-2
273@0-Ant1-96.995-100.800-≤100-PASS



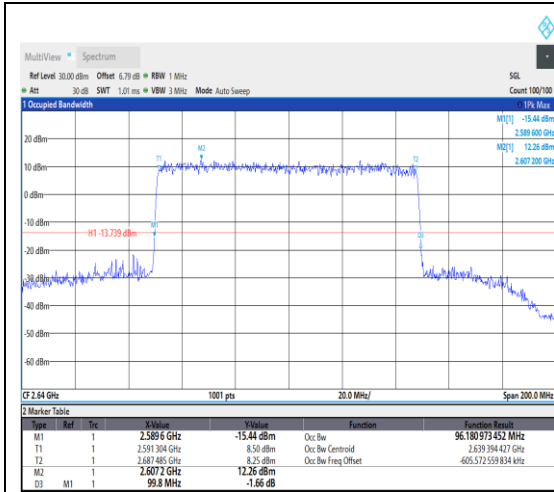
1-N41--30-100-H-1-DFT-QPSK-Outer_Full-2
70@0-Ant1-96.16-99.800-≤100-PASS



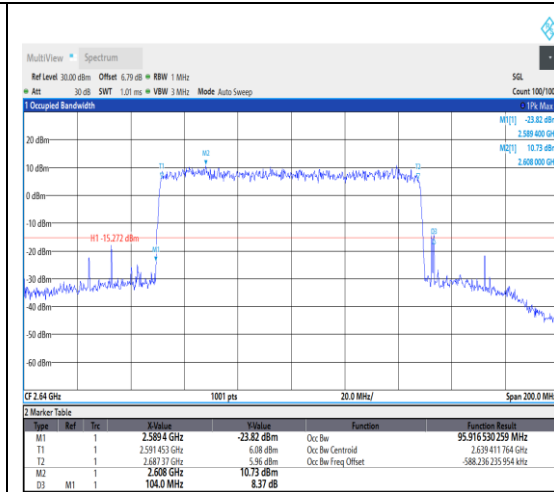
1-N41--30-100-H-2-DFT-PI2BPSK-Outer_Full-270@0-Ant1-96.111-100.000-≤100-PASS



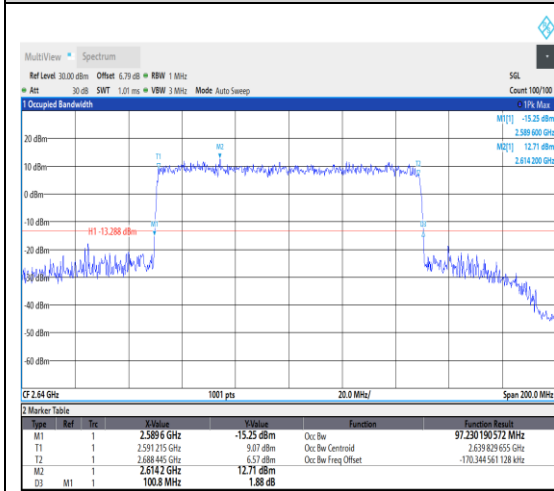
1-N41--30-100-H-3-DFT-16QAM-Outer_Full-270@0-Ant1-96.029-99.800-≤100-PASS



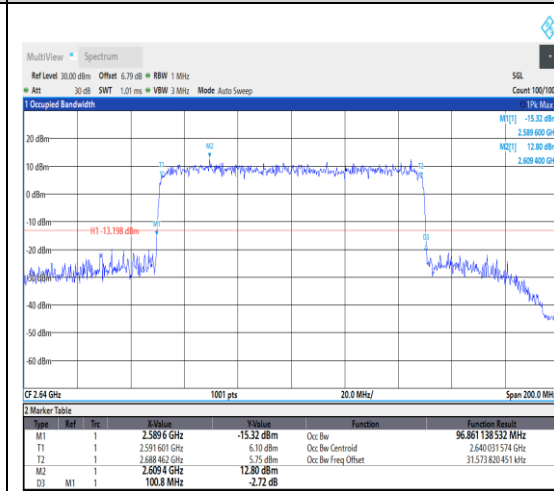
1-N41--30-100-H-4-DFT-64QAM-Outer_Full-270@0-Ant1-96.181-99.800-≤100-PASS



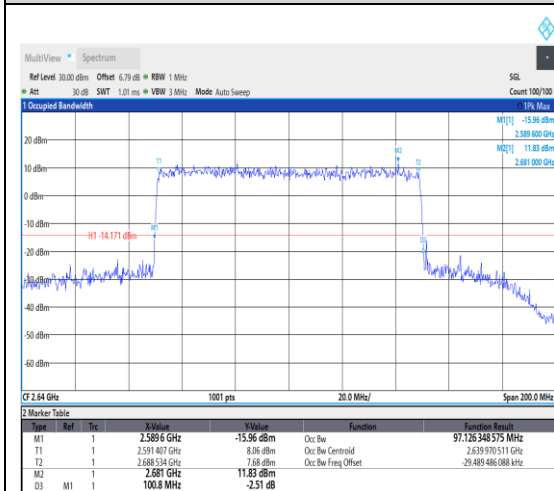
1-N41--30-100-H-5-DFT-256QAM-Outer_Full-270@0-Ant1-95.917-104.000-≤100-PASS



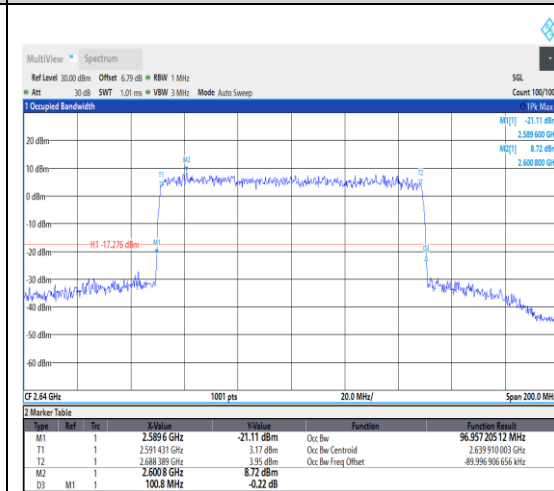
1-N41--30-100-H-6-CP-QPSK-Outer_Full-273@0-Ant1-97.23-100.800-≤100-PASS



1-N41--30-100-H-7-CP-16QAM-Outer_Full-273@0-Ant1-96.861-100.800-≤100-PASS



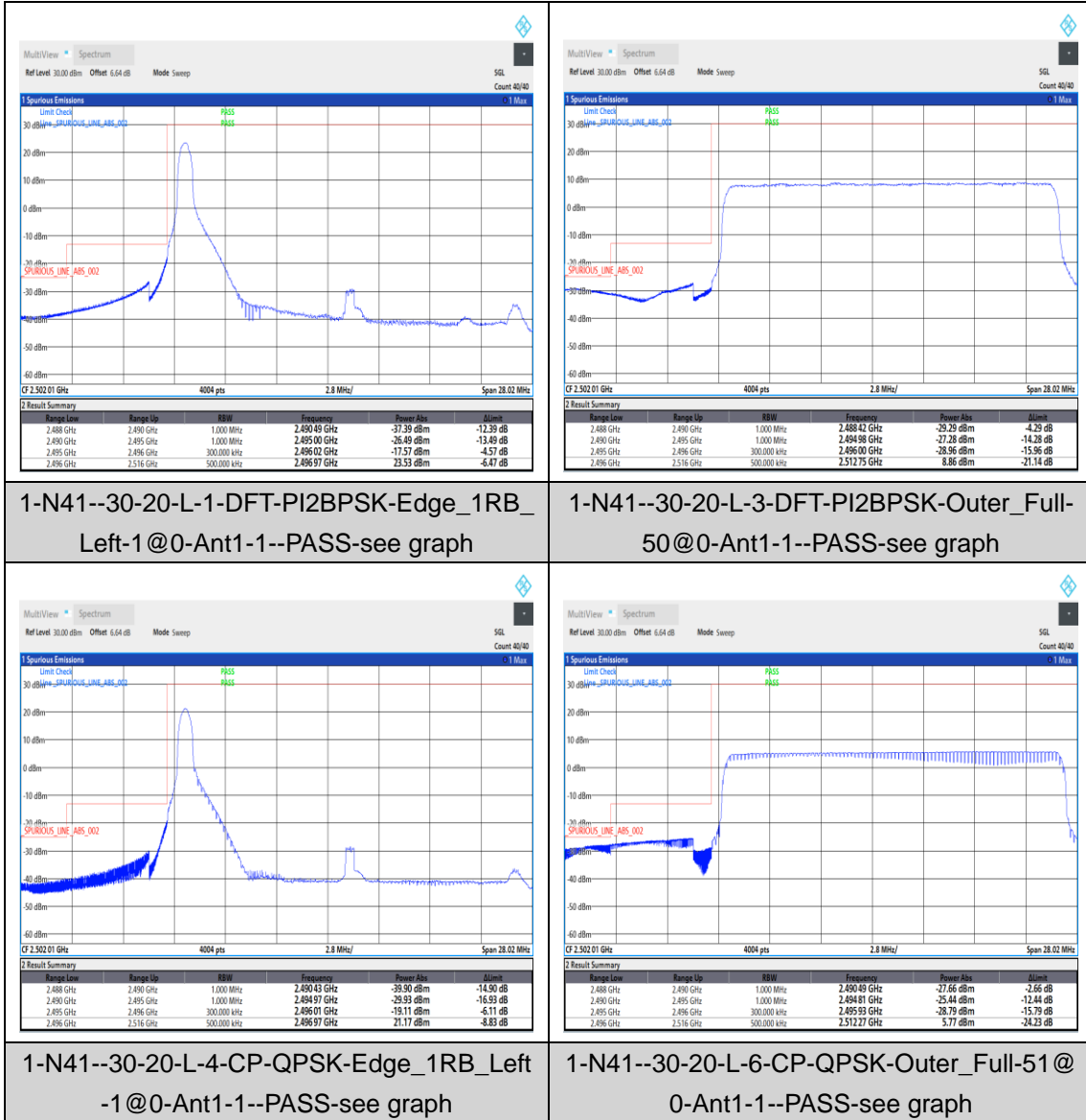
1-N41--30-100-H-8-CP-64QAM-Outer_Full-273@0-Ant1-97.126-100.800-≤100-PASS

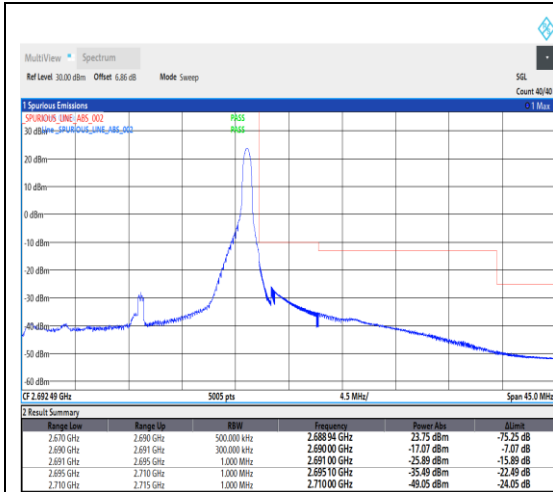


1-N41--30-100-H-9-CP-256QAM-Outer_Full-273@0-Ant1-96.957-100.800-≤100-PASS

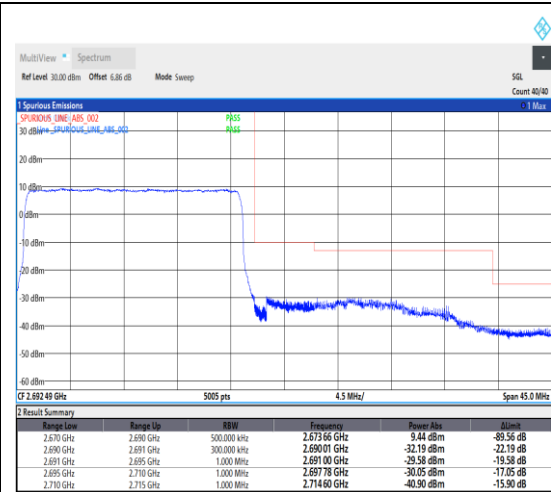
4. Band Edge for SA

Test Graphs

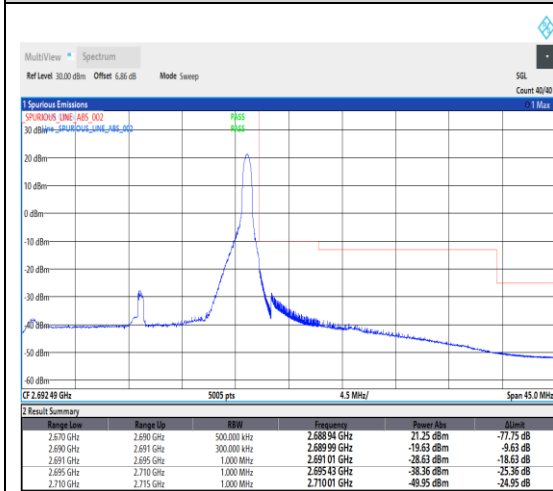




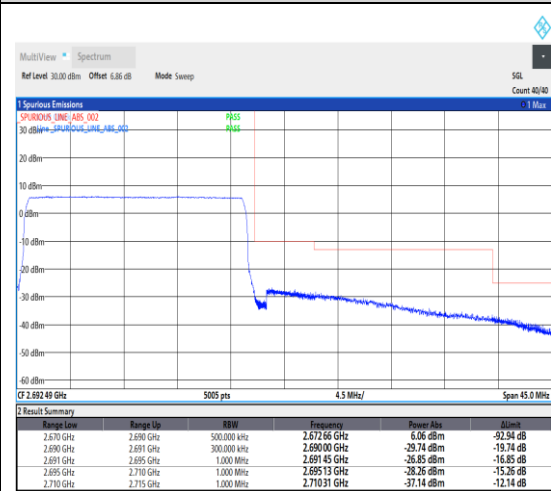
1-N41--30-20-H-2-DFT-PI2BPSK-Edge_1RB_Right-1@50-Ant1-1--PASS-see graph



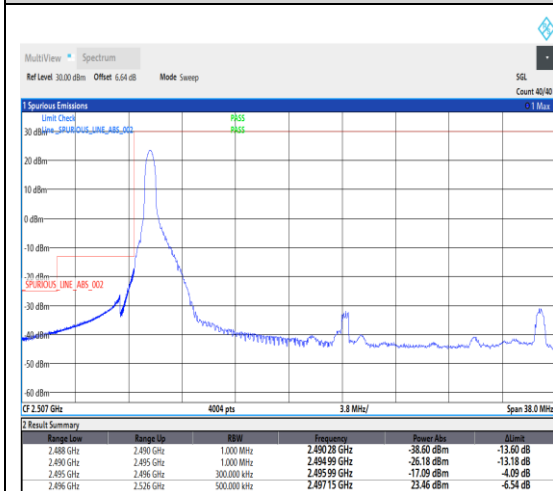
1-N41--30-20-H-3-DFT-PI2BPSK-Outer_Full-50@0-Ant1-1--PASS-see graph



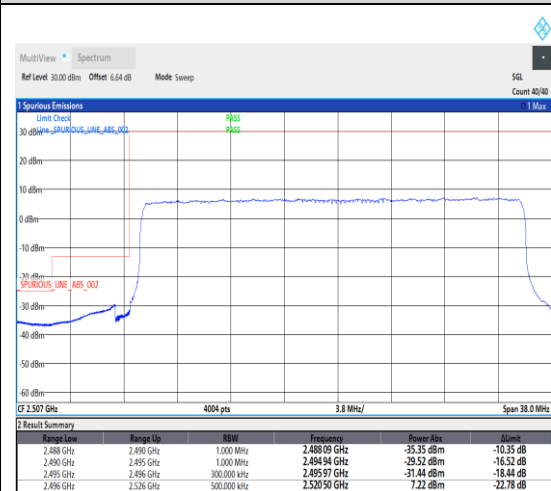
1-N41--30-20-H-5-CP-QPSK-Edge_1RB_Rig ht-1@50-Ant1-1--PASS-see graph



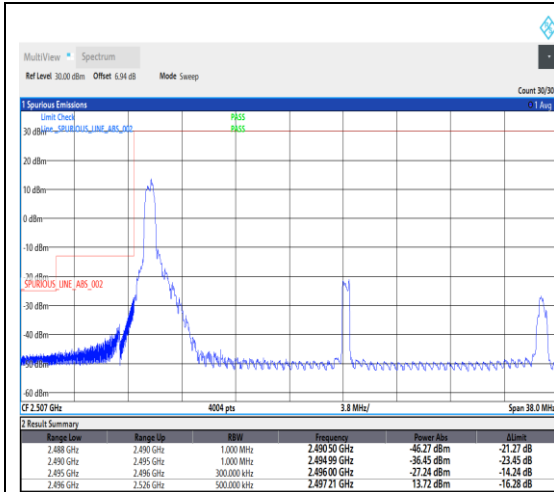
1-N41--30-20-H-6-CP-QPSK-Outer_Full-51@ 0-Ant1-1--PASS-see graph



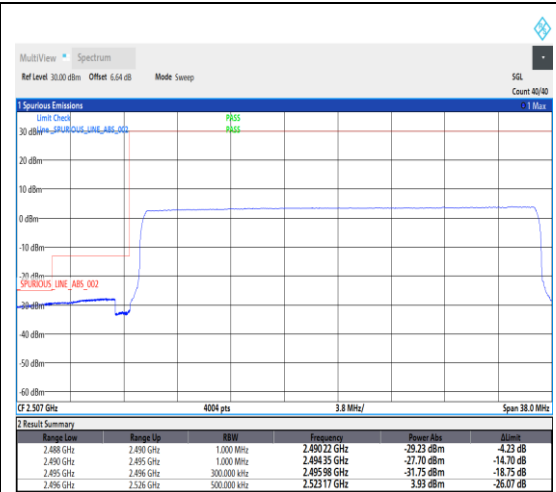
1-N41--30-30-L-1-DFT-PI2BPSK-Edge_1RB_ Left-1@0-Ant1-1--PASS-see graph



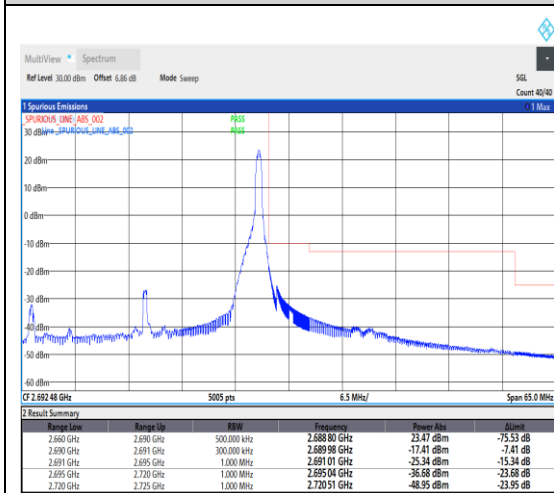
1-N41--30-30-L-3-DFT-PI2BPSK-Outer_Full- 75@0-Ant1-1--PASS-see graph



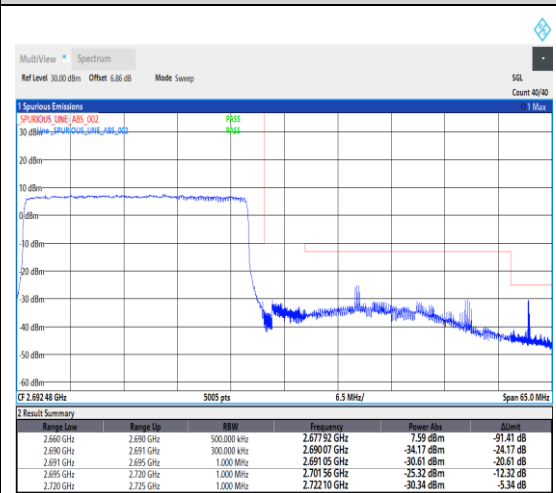
1-N41--30-30-L-4-CP-QPSK-Edge_1RB_Left
-1@0-Ant1-1--PASS-see graph



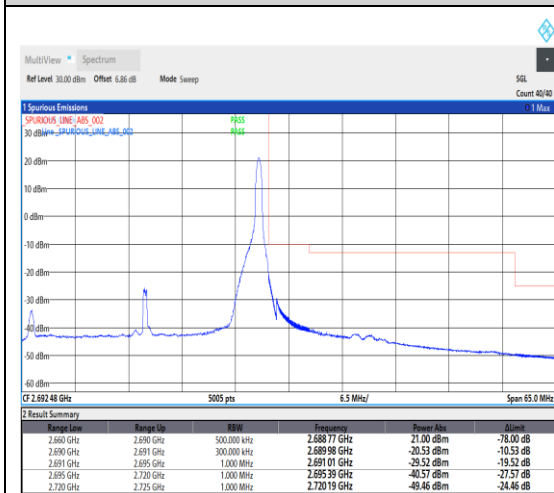
1-N41--30-30-L-6-CP-QPSK-Outer_Full-78@
0-Ant1-1--PASS-see graph



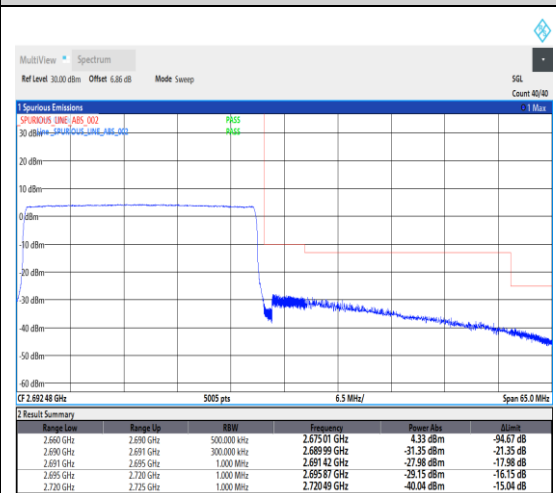
1-N41--30-30-H-2-DFT-PI2BPSK-Edge_1RB
_Right-1@77-Ant1-1--PASS-see graph



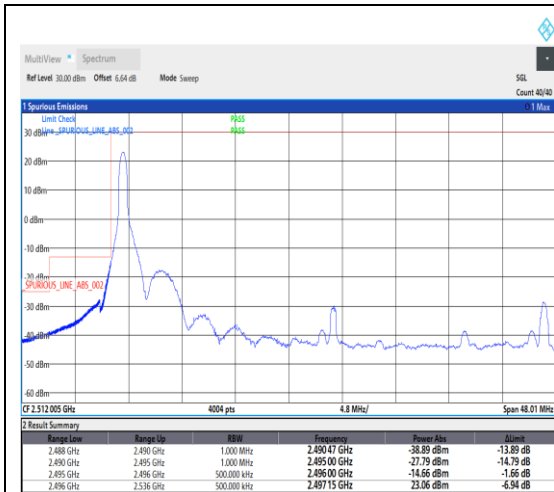
1-N41--30-30-H-3-DFT-PI2BPSK-Outer_Full-
75@0-Ant1-1--PASS-see graph



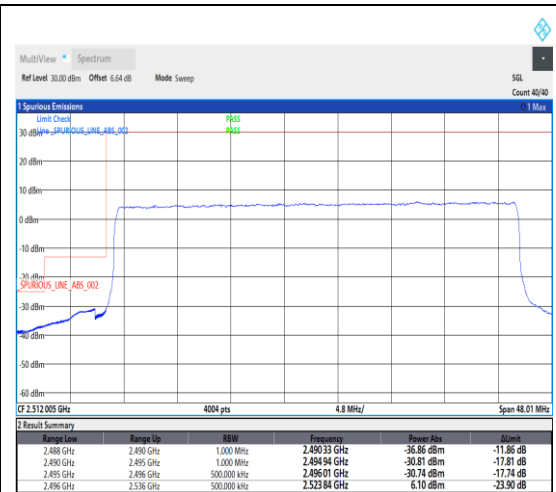
1-N41--30-30-H-5-CP-QPSK-Edge_1RB_Rig
ht-1@77-Ant1-1--PASS-see graph



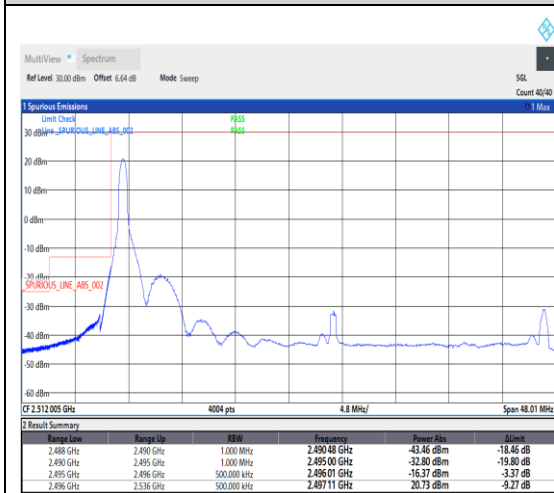
1-N41--30-30-H-6-CP-QPSK-Outer_Full-78@
0-Ant1-1--PASS-see graph



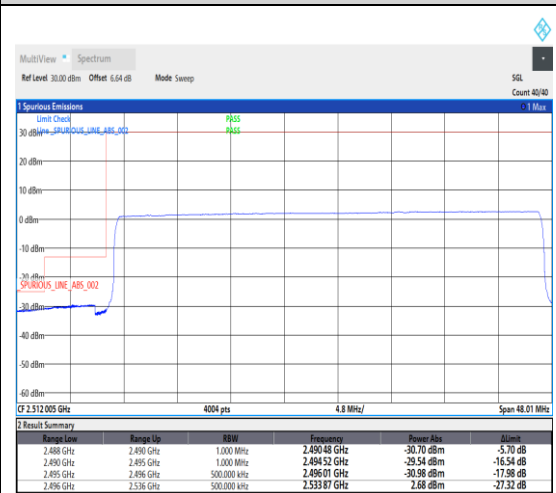
1-N41--30-40-L-1-DFT-PI2BPSK-Edge_1RB_Left-1@0-Ant1-1--PASS-see graph



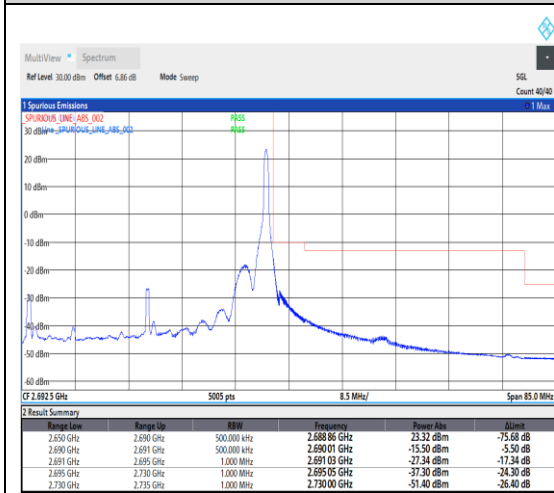
1-N41--30-40-L-3-DFT-PI2BPSK-Outer_Full-100@0-Ant1-1--PASS-see graph



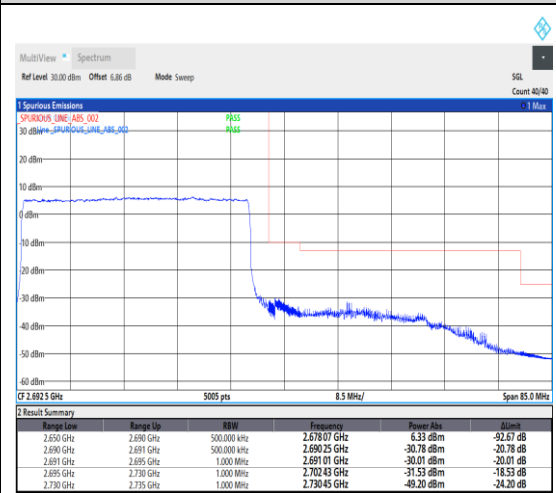
1-N41--30-40-L-4-CP-QPSK-Edge_1RB_Left-1@0-Ant1-1--PASS-see graph



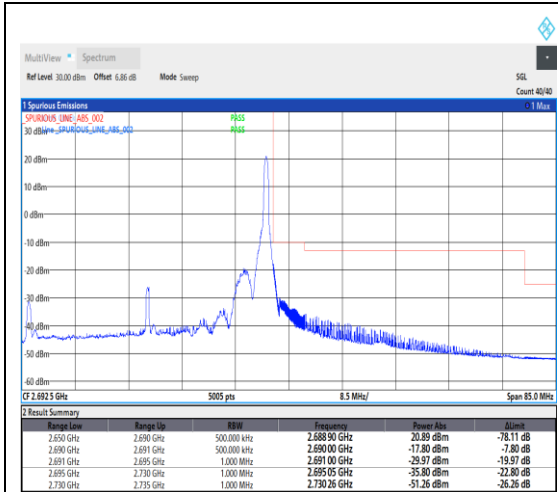
1-N41--30-40-L-6-CP-QPSK-Outer_Full-106@0-Ant1-1--PASS-see graph



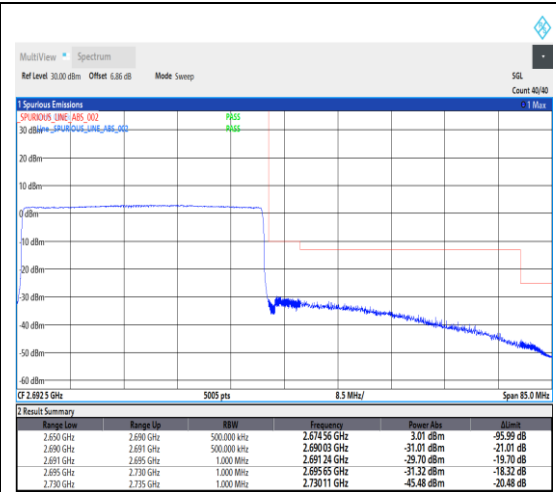
1-N41--30-40-H-2-DFT-PI2BPSK-Edge_1RB_Right-1@105-Ant1-1--PASS-see graph



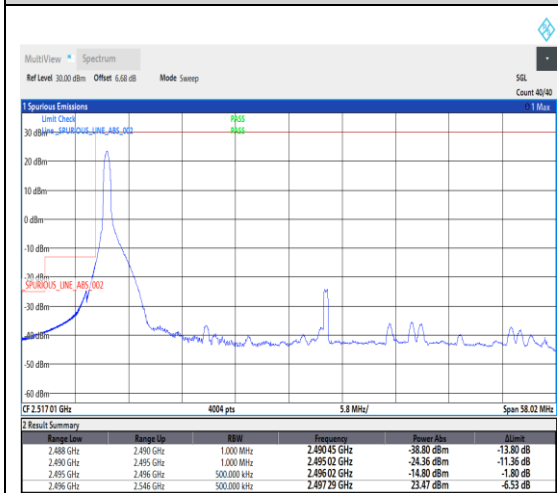
1-N41--30-40-H-3-DFT-PI2BPSK-Outer_Full-100@0-Ant1-1--PASS-see graph



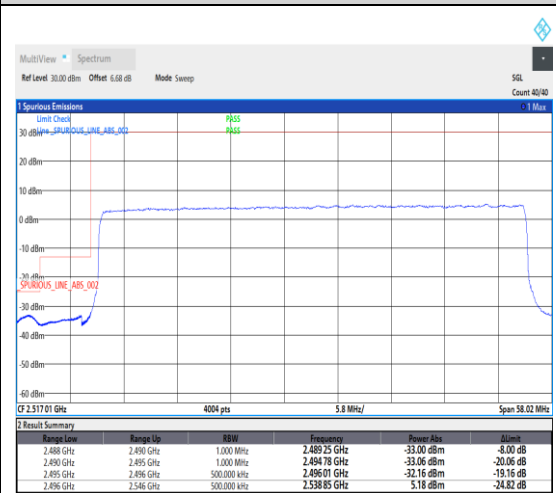
1-N41--30-40-H-5-CP-QPSK-Edge_1RB_Rig ht-1@105-Ant1-1--PASS-see graph



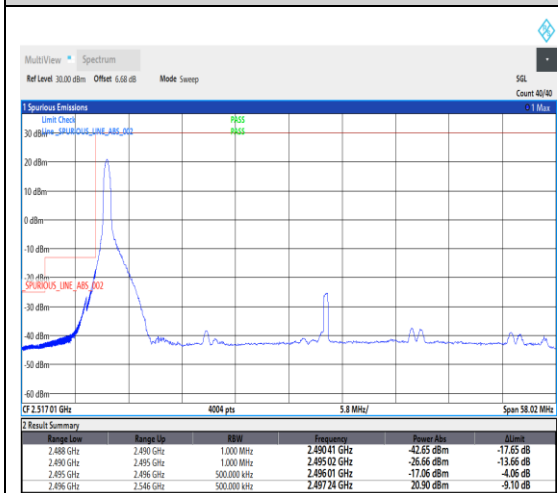
1-N41--30-40-H-6-CP-QPSK-Outer_Full-106 @0-Ant1-1--PASS-see graph



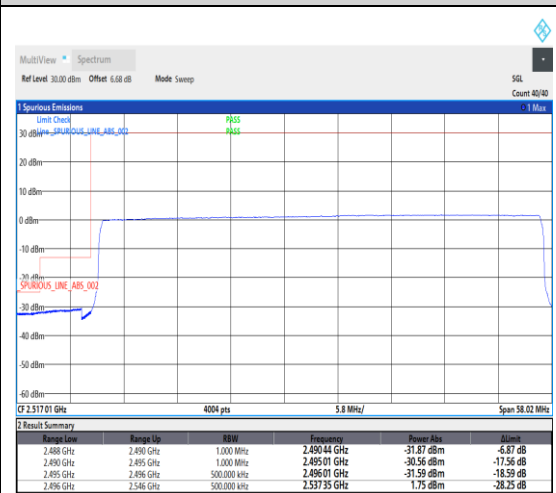
1-N41--30-50-L-1-DFT-PI2BPSK-Edge_1RB_Left-1@0-Ant1-1--PASS-see graph



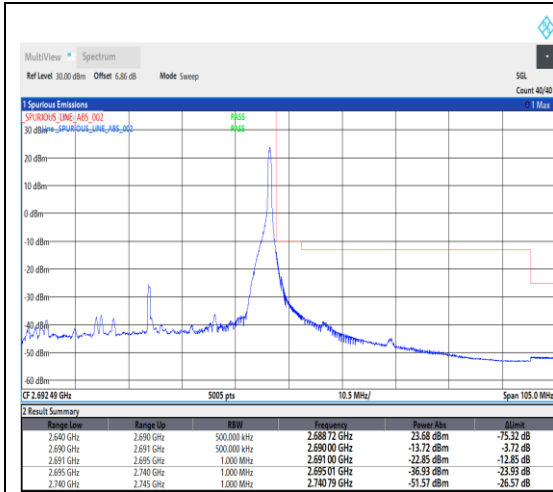
1-N41--30-50-L-3-DFT-PI2BPSK-Outer_Full-128@0-Ant1-1--PASS-see graph



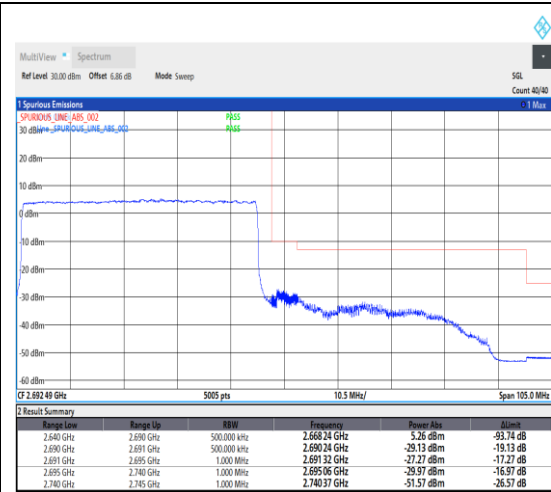
1-N41--30-50-L-4-CP-QPSK-Edge_1RB_Left-1@0-Ant1-1--PASS-see graph



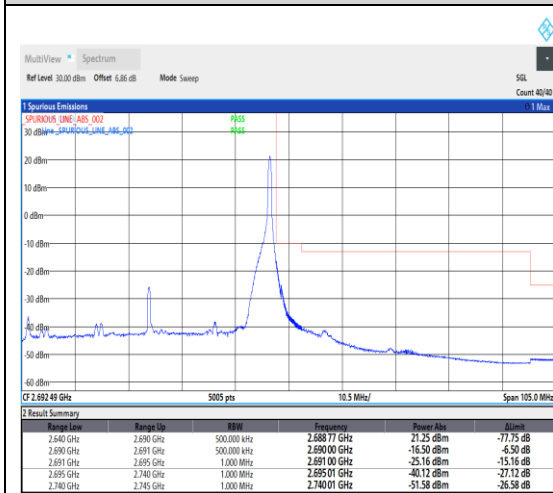
1-N41--30-50-L-6-CP-QPSK-Outer_Full-133 @0-Ant1-1--PASS-see graph



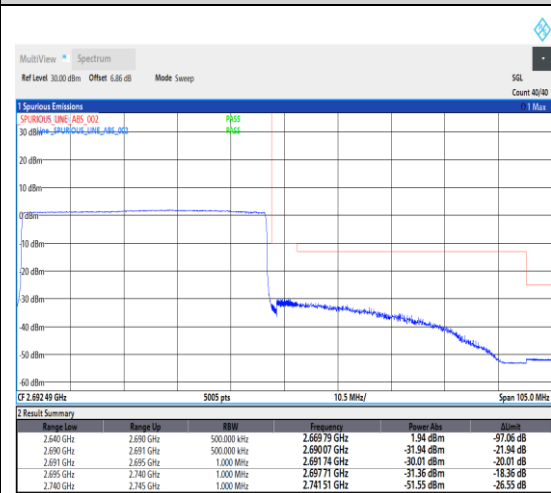
1-N41--30-50-H-2-DFT-PI2BPSK-Edge_1RB_Right-1@132-Ant1-1--PASS-see graph



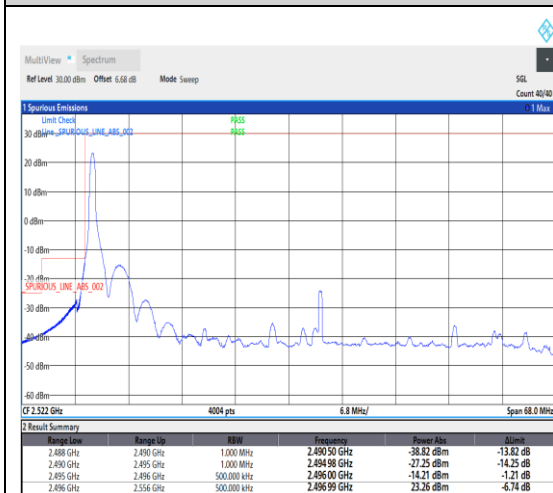
1-N41--30-50-H-3-DFT-PI2BPSK-Outer_Full-128@0-Ant1-1--PASS-see graph



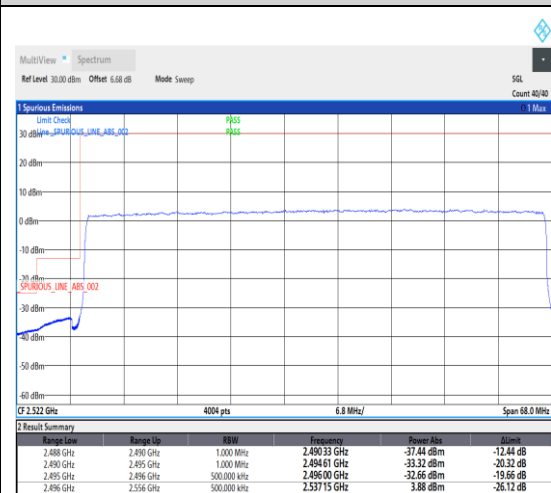
1-N41--30-50-H-5-CP-QPSK-Edge_1RB_Rig ht-1@132-Ant1-1--PASS-see graph



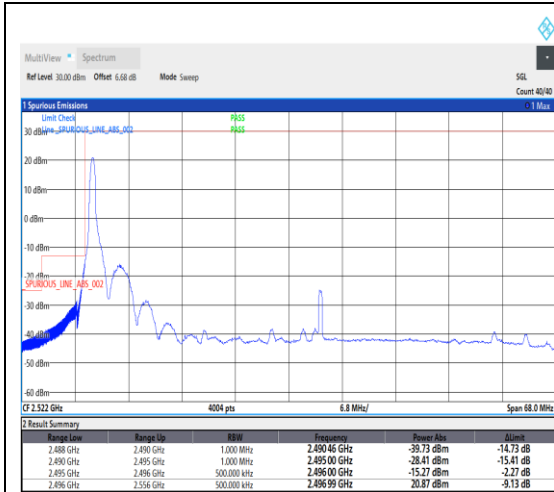
1-N41--30-50-H-6-CP-QPSK-Outer_Full-133 @0-Ant1-1--PASS-see graph



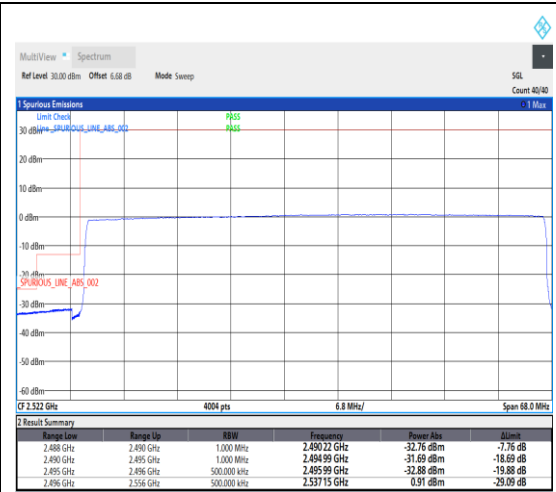
1-N41--30-60-L-1-DFT-PI2BPSK-Edge_1RB_ Left-1@0-Ant1-1--PASS-see graph



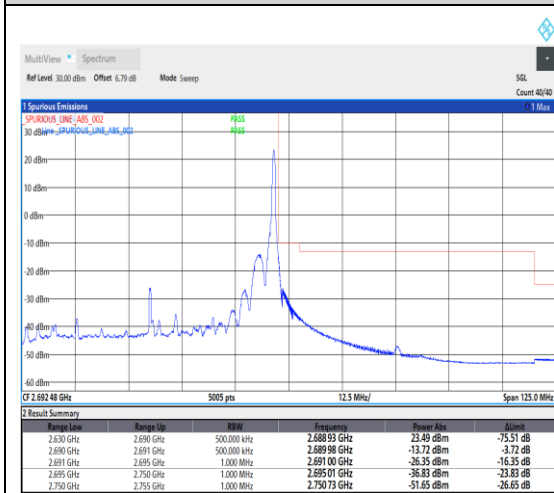
1-N41--30-60-L-3-DFT-PI2BPSK-Outer_Full-162@0-Ant1-1--PASS-see graph



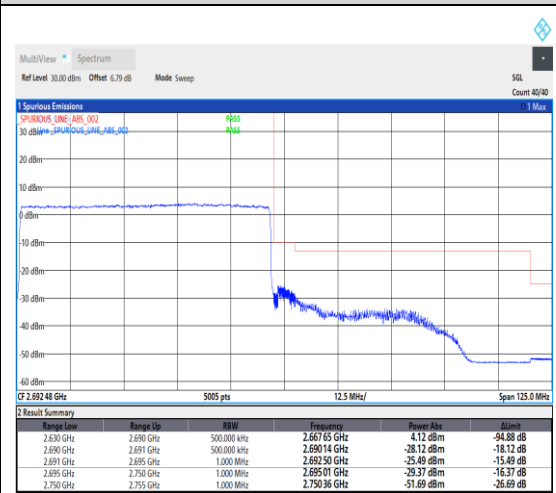
1-N41--30-60-L-4-CP-QPSK-Edge_1RB_Left
-1@0-Ant1-1--PASS-see graph



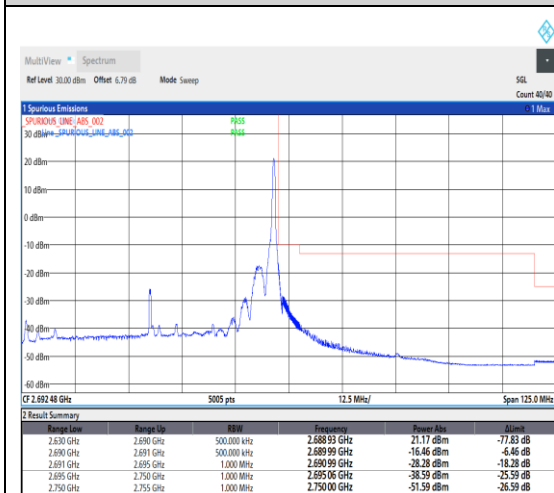
1-N41--30-60-L-6-CP-QPSK-Outer_Full-162
@0-Ant1-1--PASS-see graph



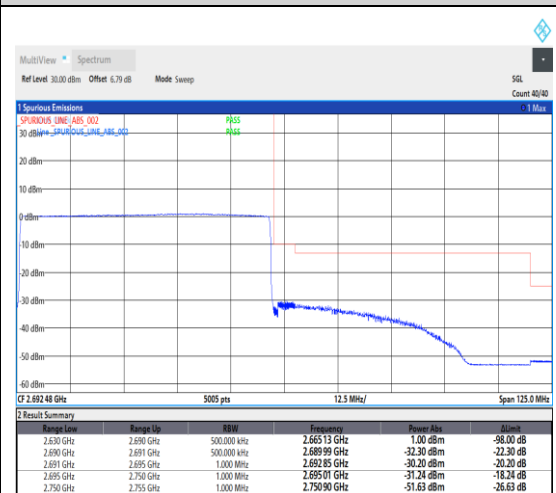
1-N41--30-60-H-2-DFT-PI2BPSK-Edge_1RB
_Right-1@161-Ant1-1--PASS-see graph



1-N41--30-60-H-3-DFT-PI2BPSK-Outer_Full-162@0-Ant1-1--PASS-see graph



1-N41--30-60-H-5-CP-QPSK-Edge_1RB_Rig ht-1@161-Ant1-1--PASS-see graph



1-N41--30-60-H-6-CP-QPSK-Outer_Full-162
@0-Ant1-1--PASS-see graph