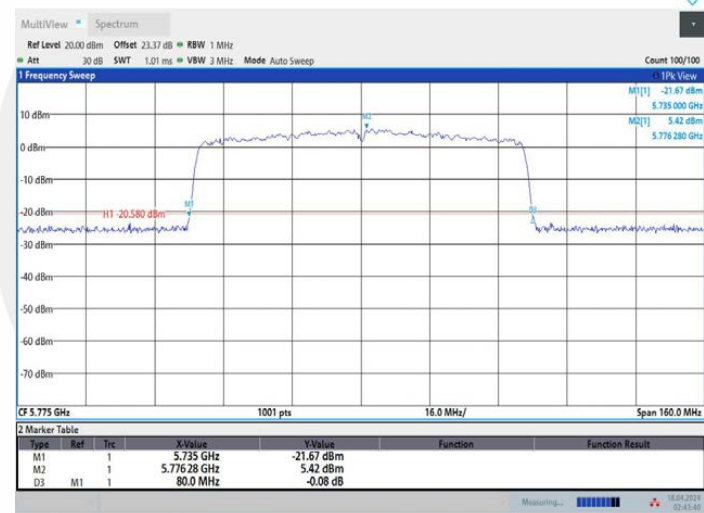
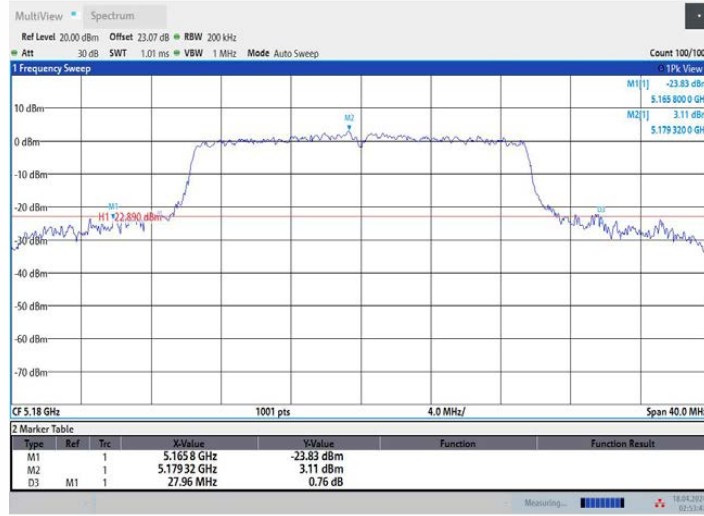


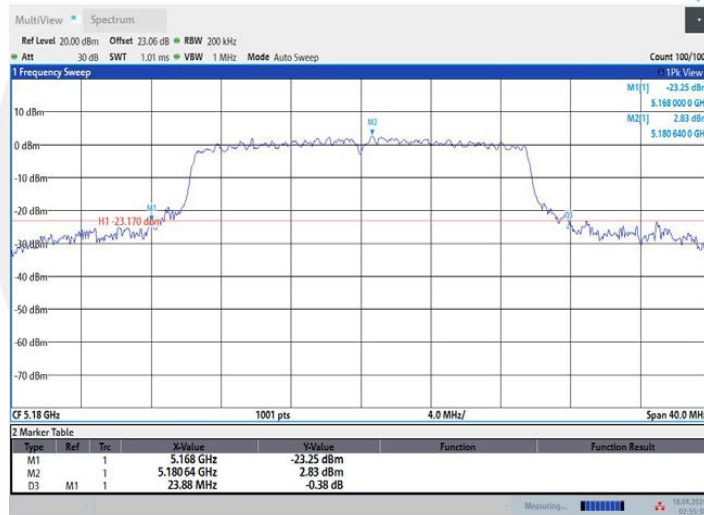
11AC80MIMO_Ant2_5775



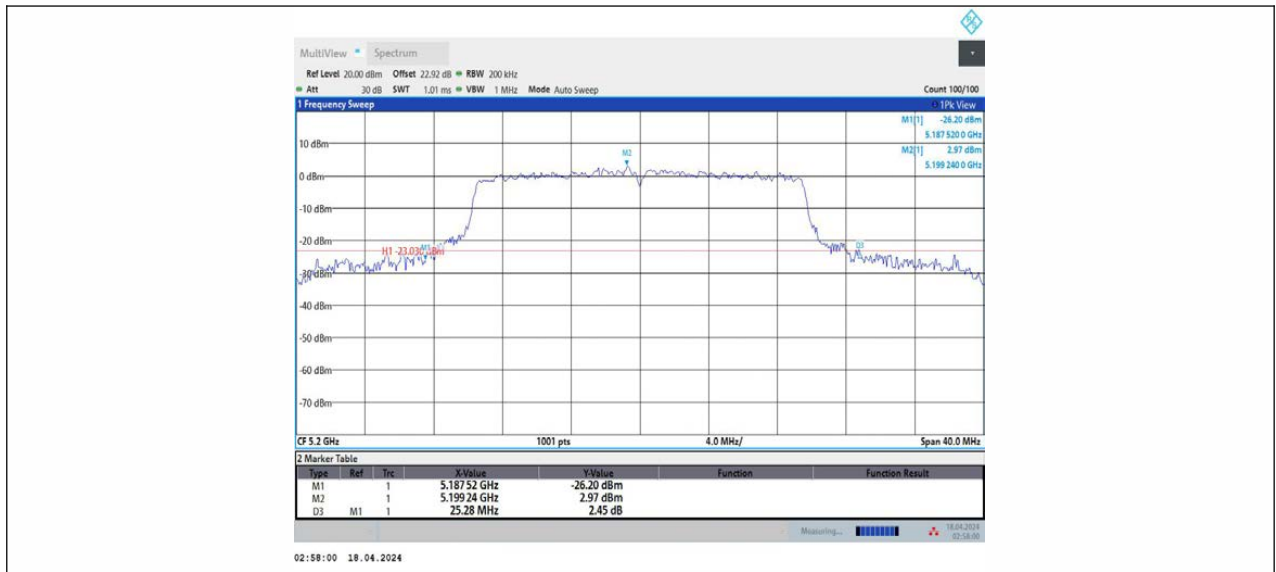
11AX20MIMO_Ant1_5180



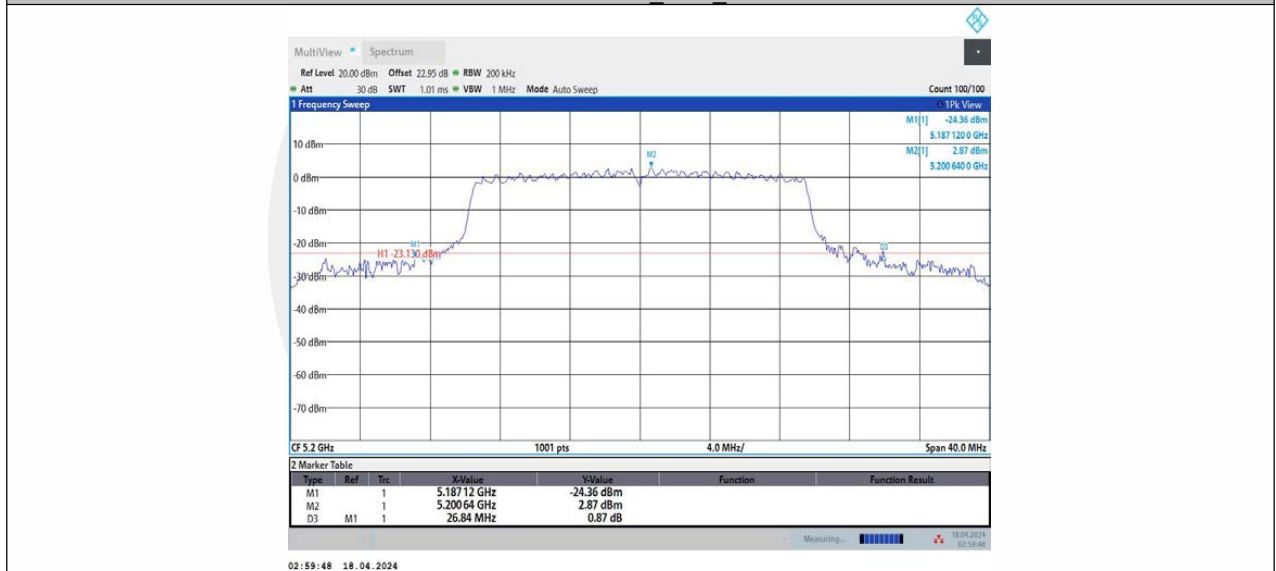
11AX20MIMO_Ant2_5180



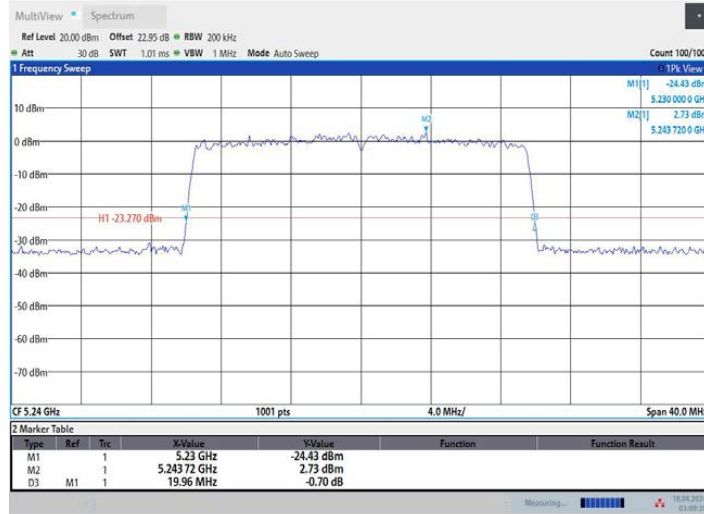
11AX20MIMO_Ant1_5200



11AX20MIMO_Ant2_5200

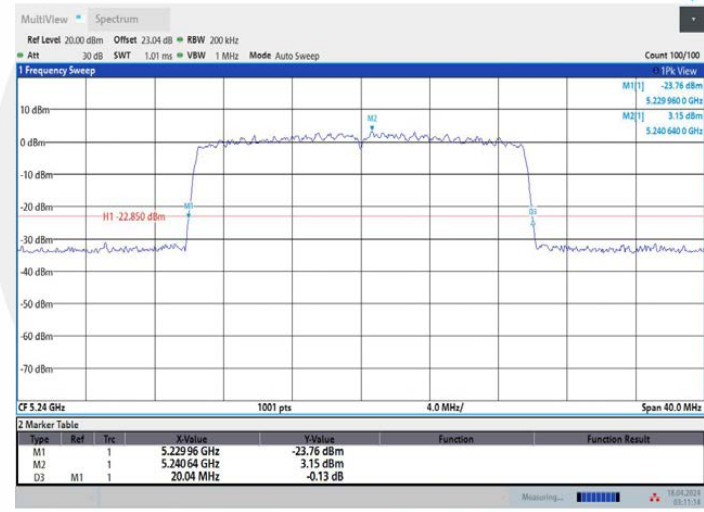


11AX20MIMO_Ant1_5240



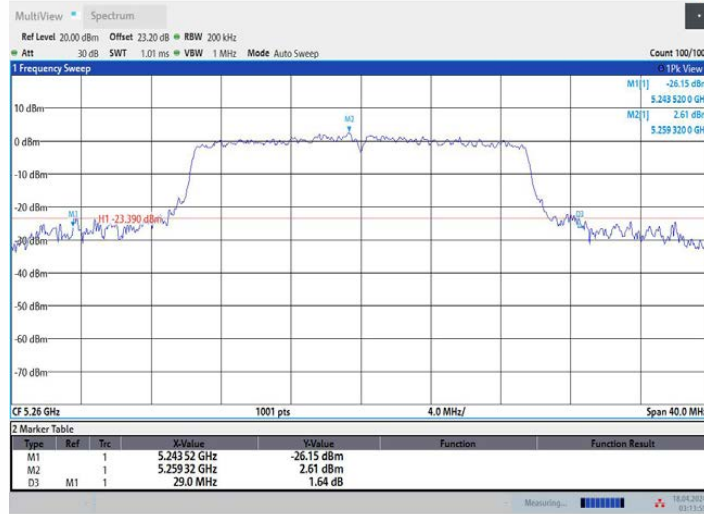
03:09:27 18.04.2024

11AX20MIMO_Ant2_5240



03:11:15 18.04.2024

11AX20MIMO_Ant1_5260



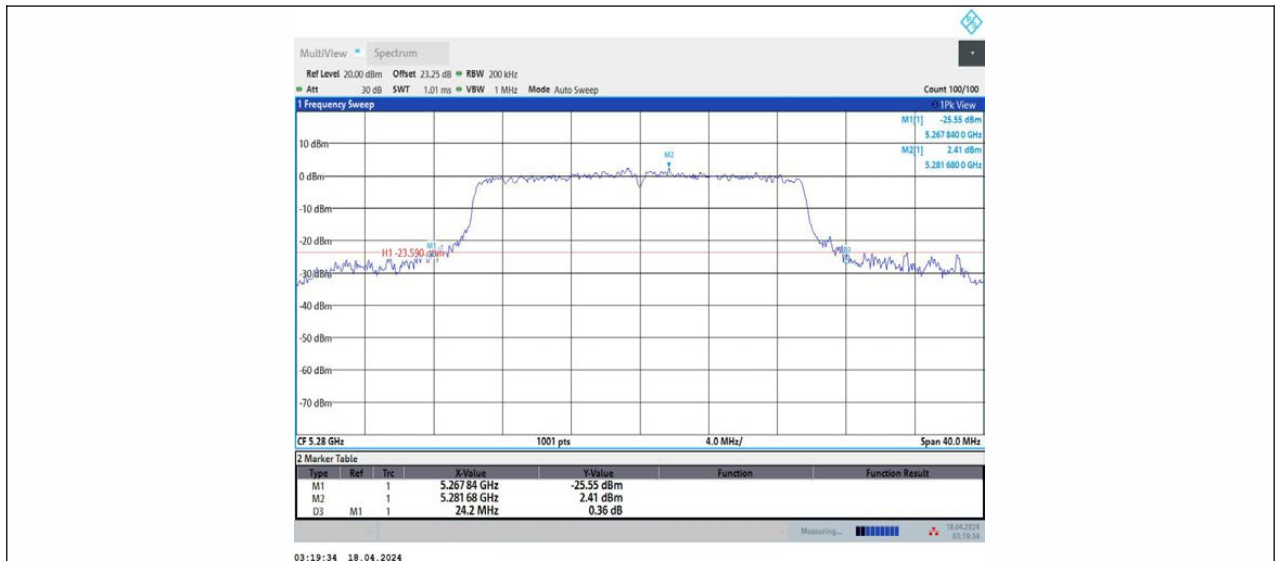
03:13:59 18.04.2024

11AX20MIMO_Ant2_5260

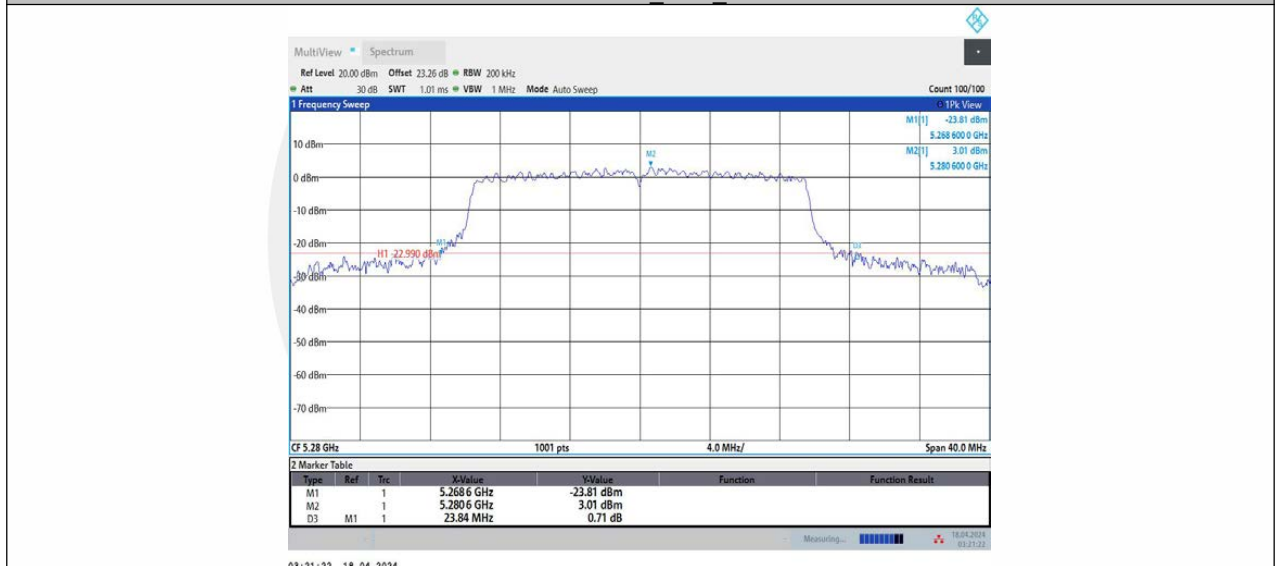


03:15:54 18.04.2024

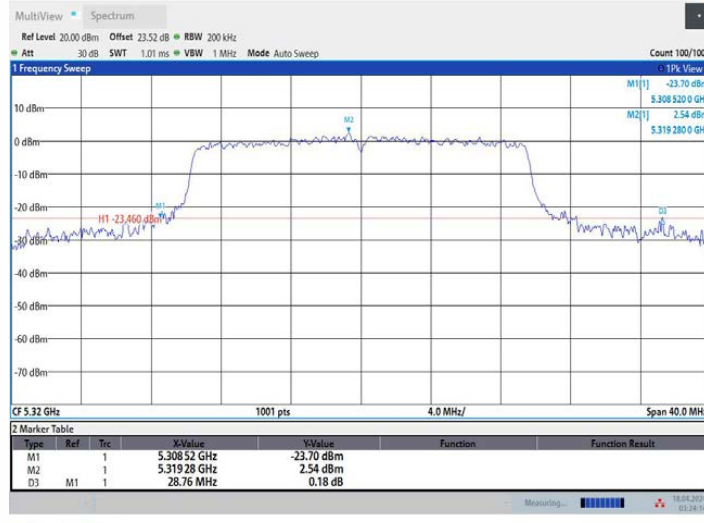
11AX20MIMO_Ant1_5280



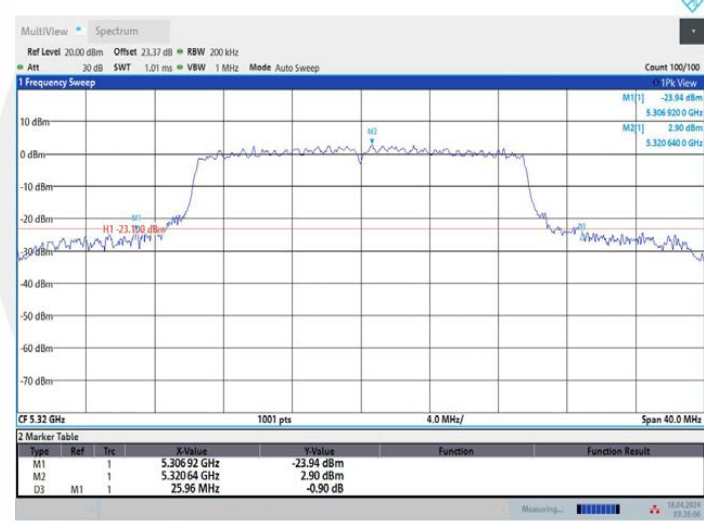
11AX20MIMO_Ant2_5280



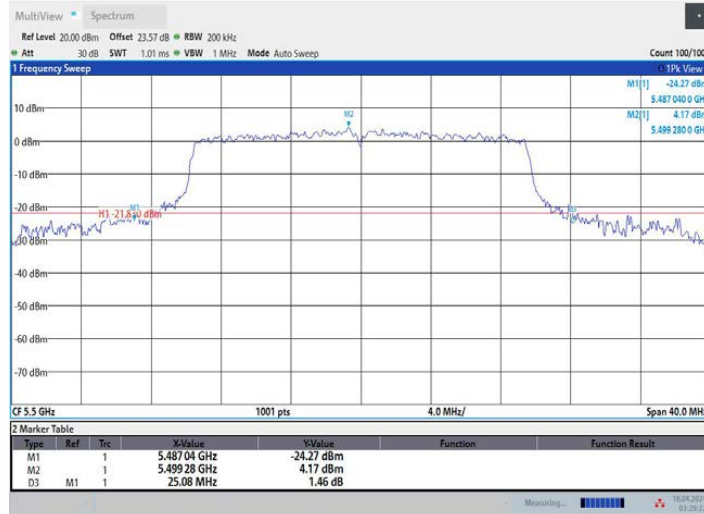
11AX20MIMO_Ant1_5320



11AX20MIMO_Ant2_5320

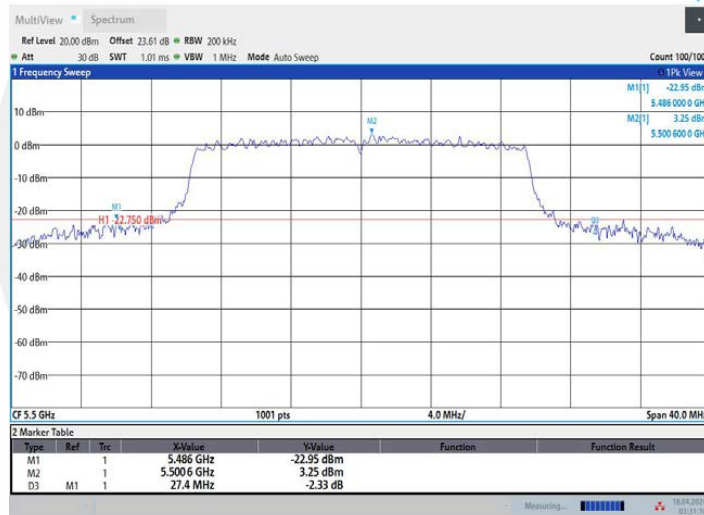


11AX20MIMO_Ant1_5500



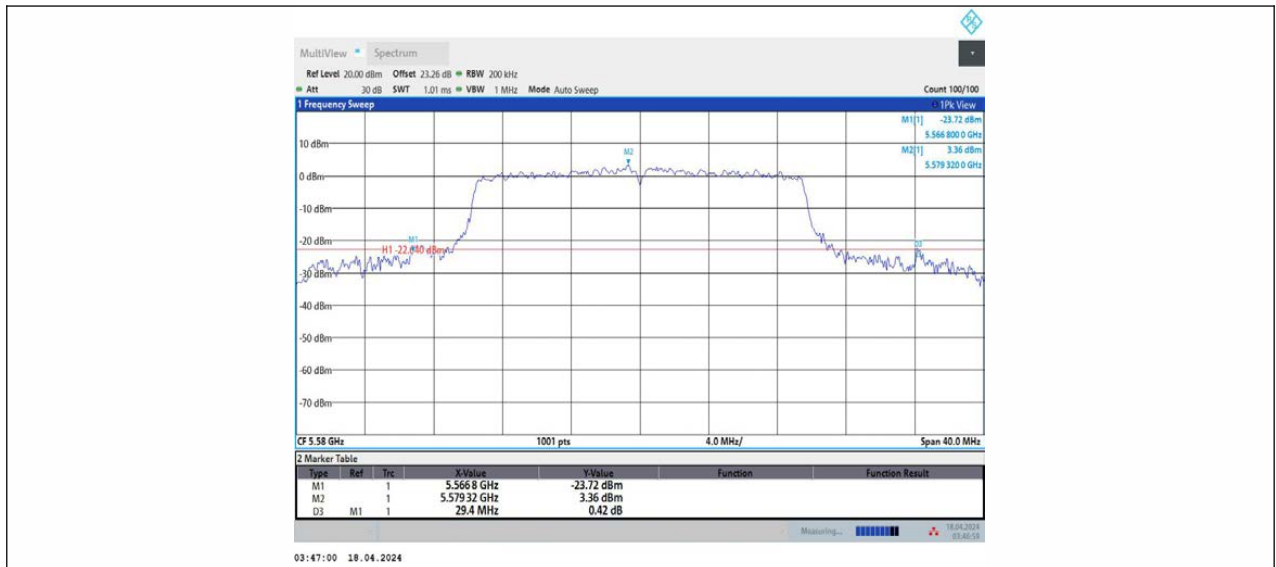
03:29:22 18.04.2024

11AX20MIMO_Ant2_5500

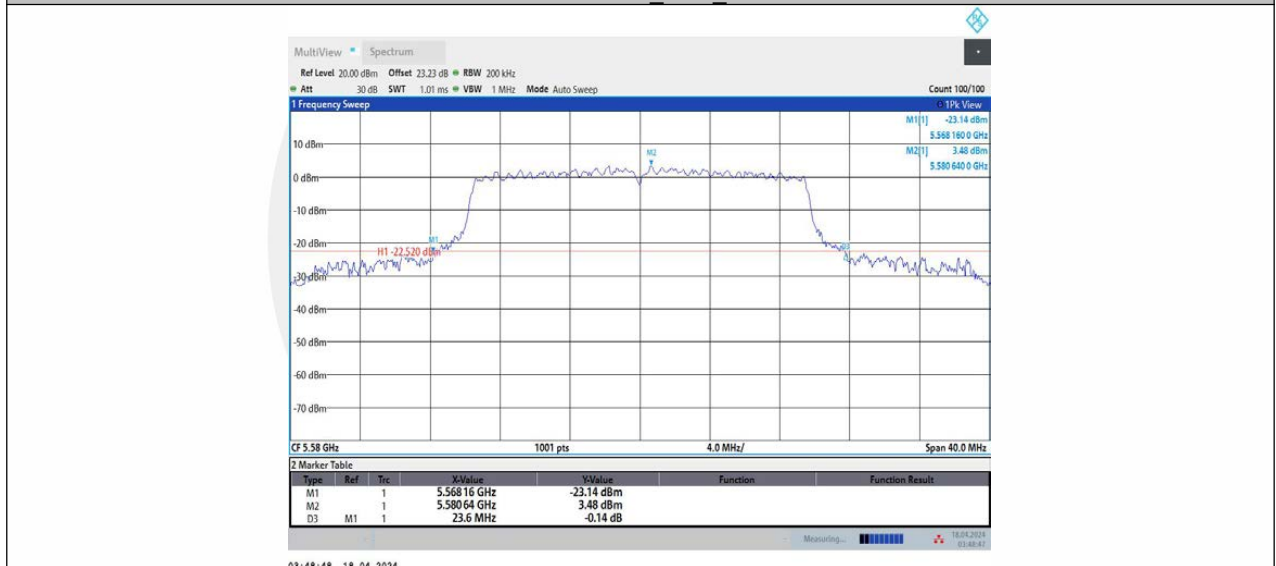


03:31:11 18.04.2024

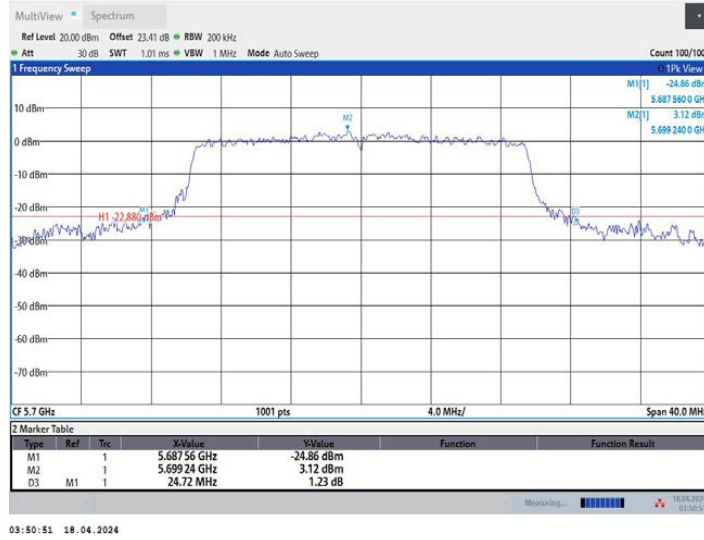
11AX20MIMO_Ant1_5580



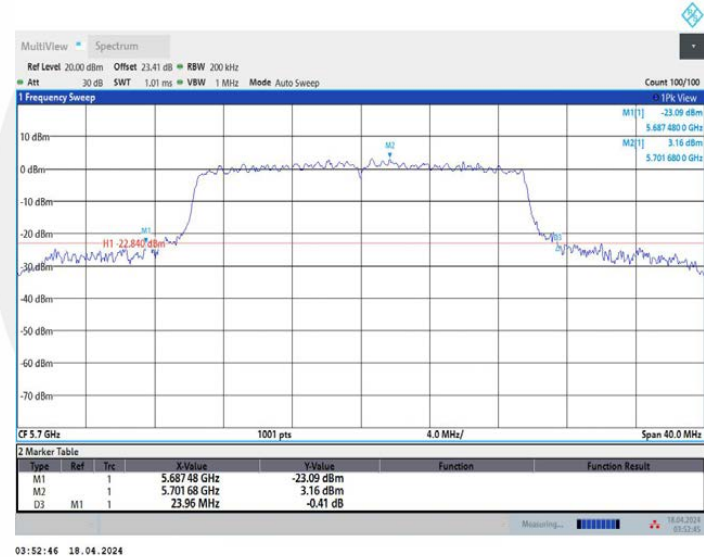
11AX20MIMO_Ant2_5580



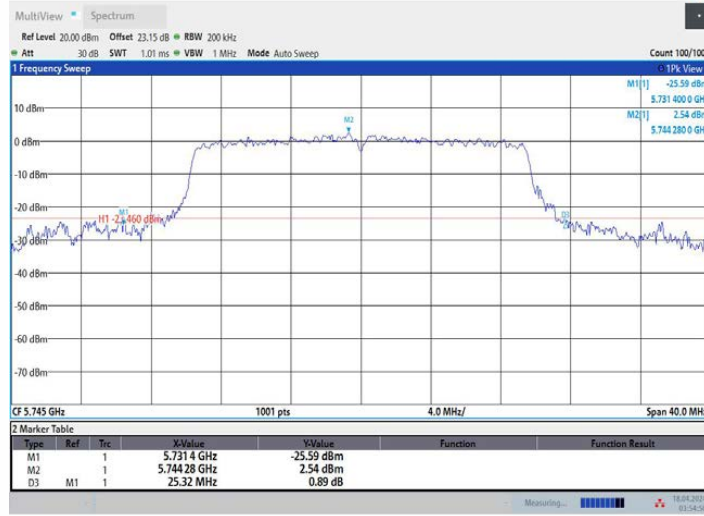
11AX20MIMO_Ant1_5700



11AX20MIMO_Ant2_5700



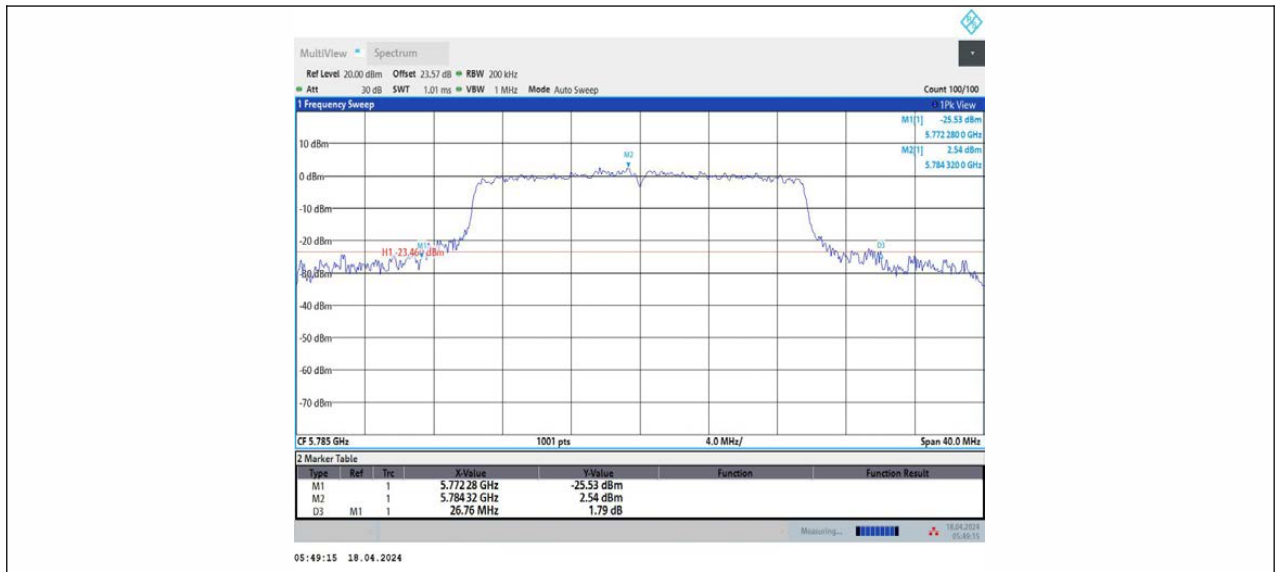
11AX20MIMO_Ant1_5745



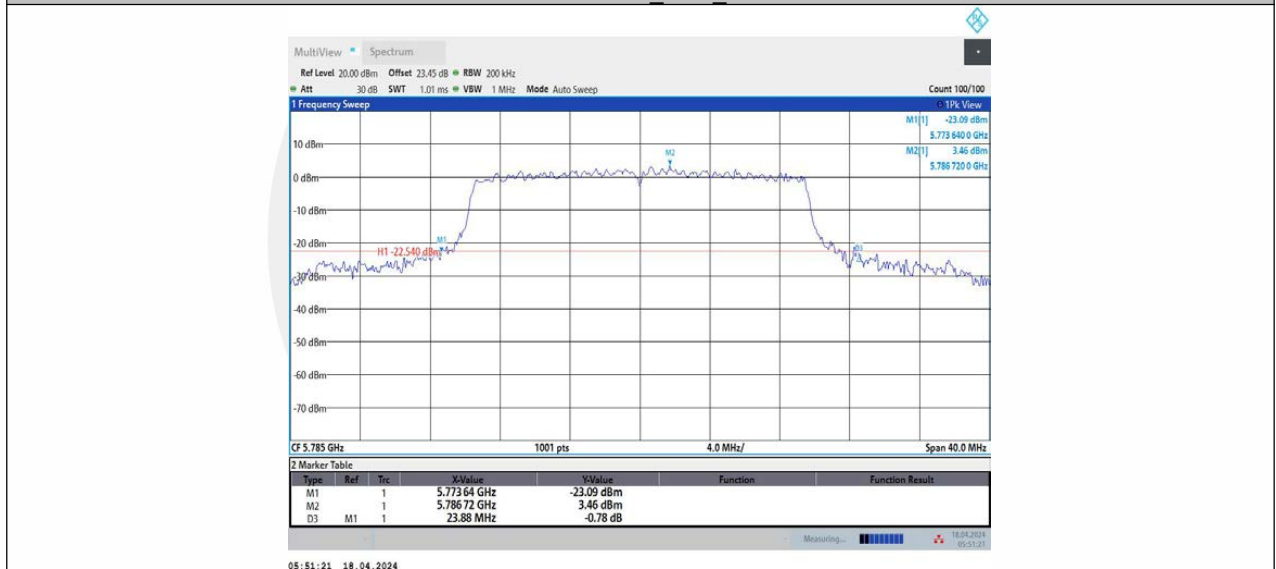
11AX20MIMO_Ant2_5745



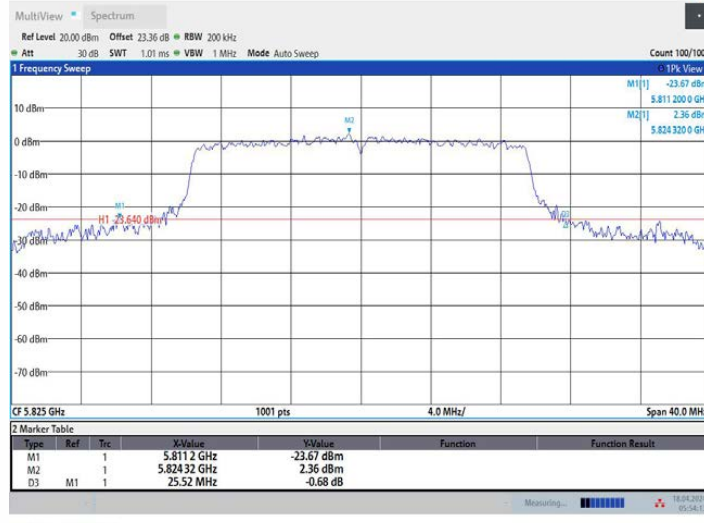
11AX20MIMO_Ant1_5785



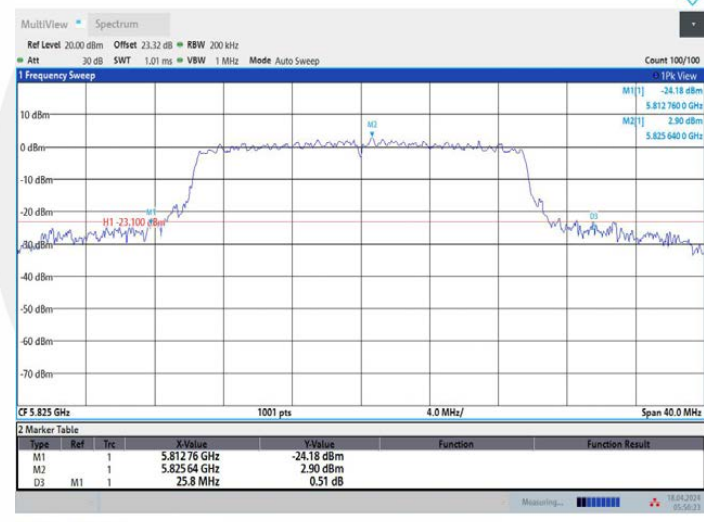
11AX20MIMO_Ant2_5785



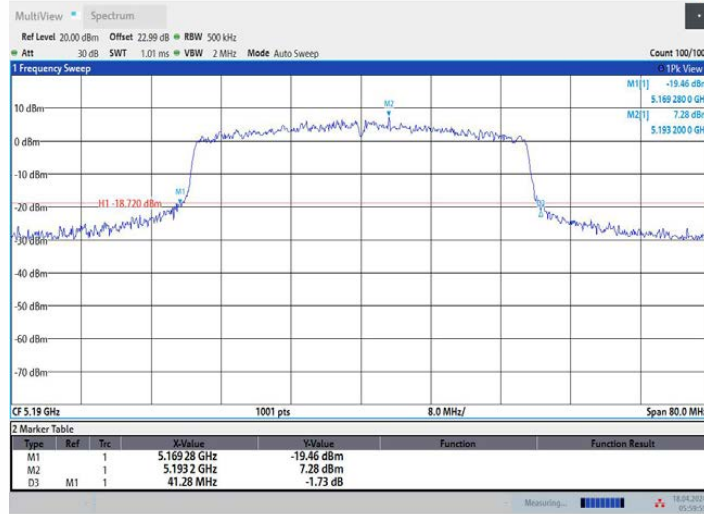
11AX20MIMO_Ant1_5825



11AX20MIMO_Ant2_5825



11AX40MIMO_Ant1_5190



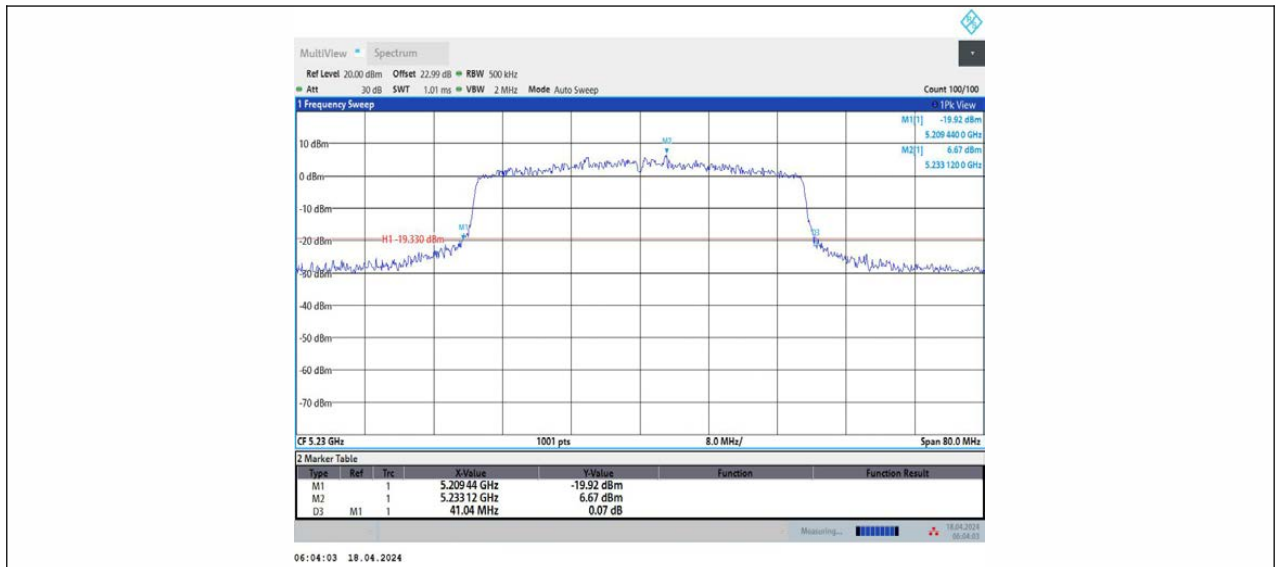
05:59:59 18.04.2024

11AX40MIMO_Ant2_5190

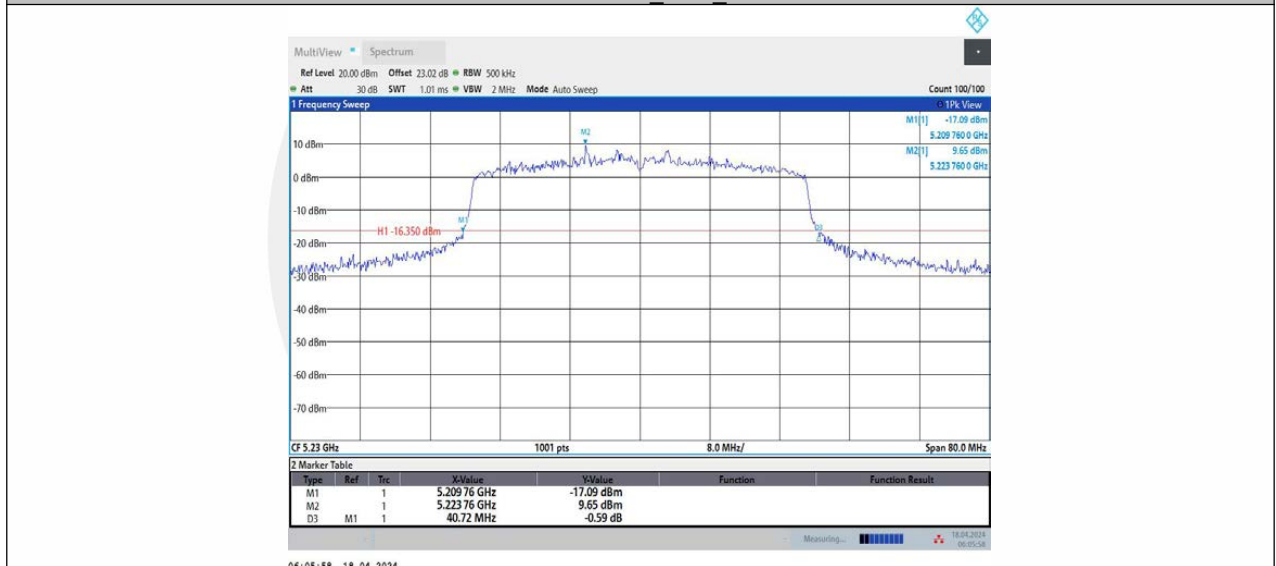


06:01:48 18.04.2024

11AX40MIMO_Ant1_5230



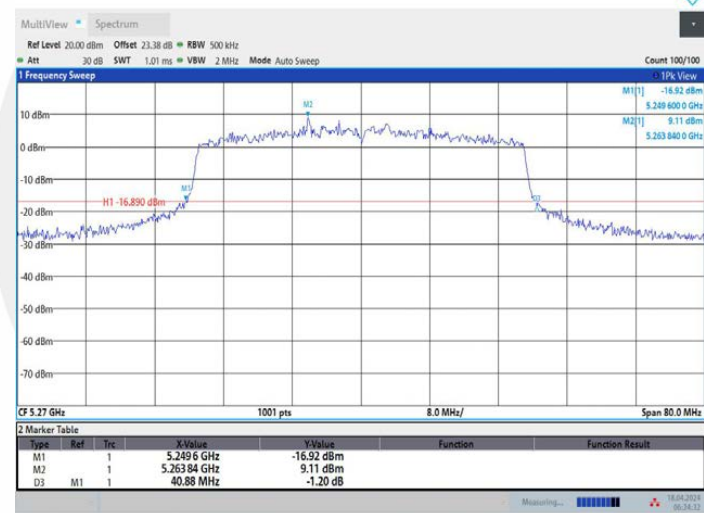
11AX40MIMO_Ant2_5230



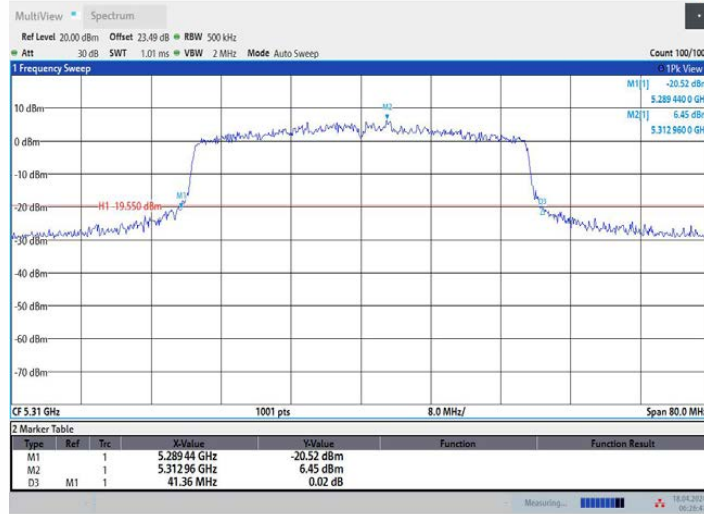
11AX40MIMO_Ant1_5270



11AX40MIMO_Ant2_5270



11AX40MIMO_Ant1_5310



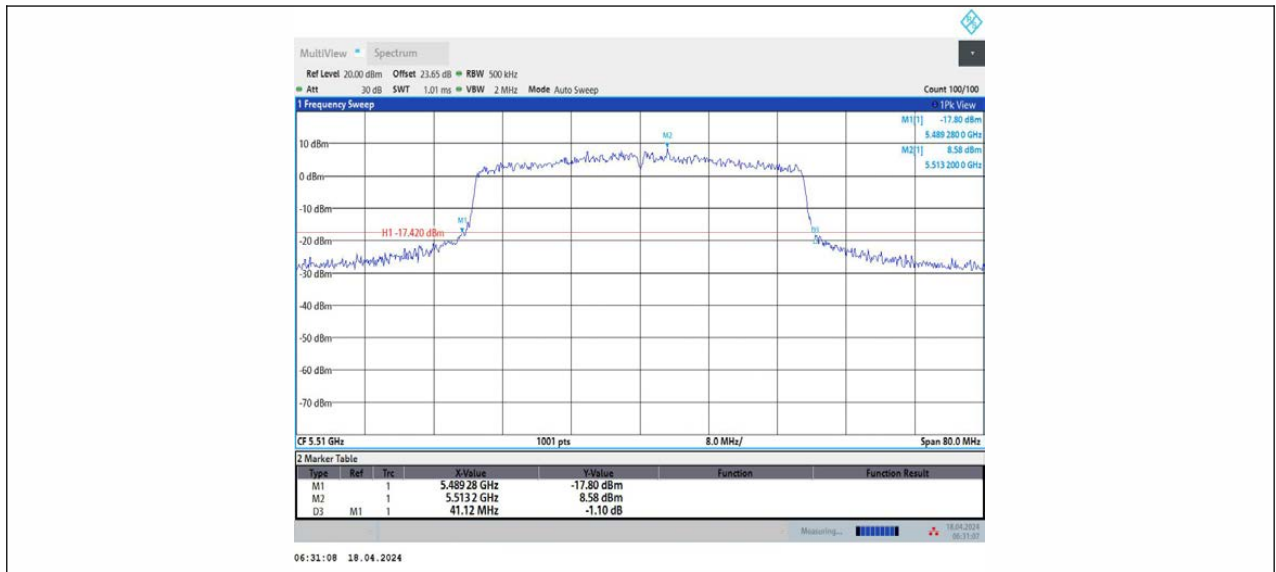
06:26:48 18.04.2024

11AX40MIMO_Ant2_5310

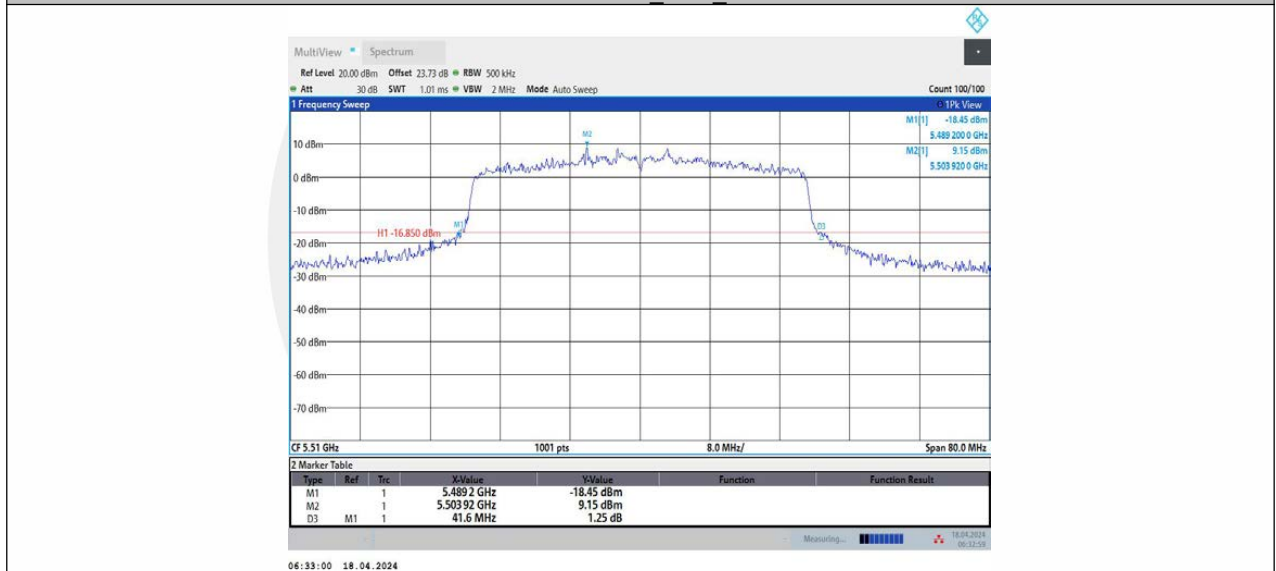


06:28:40 18.04.2024

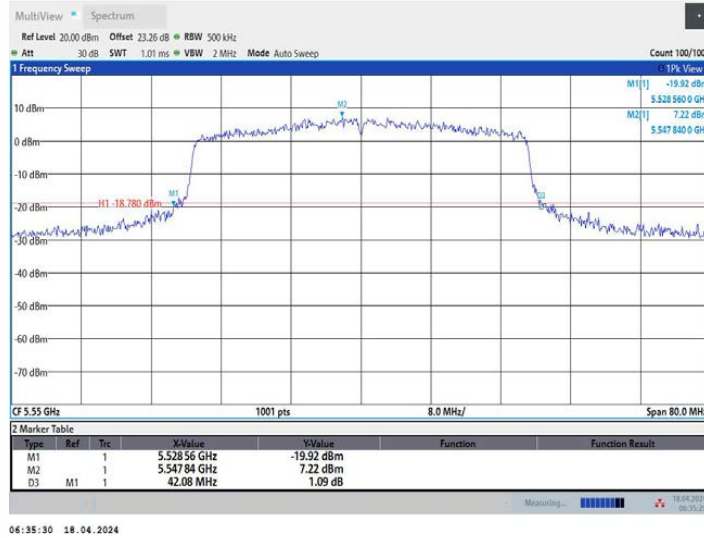
11AX40MIMO_Ant1_5510



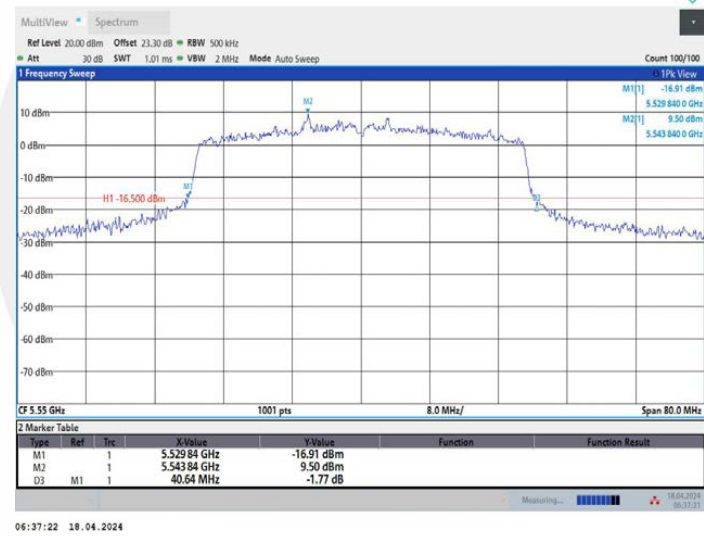
11AX40MIMO_Ant2_5510



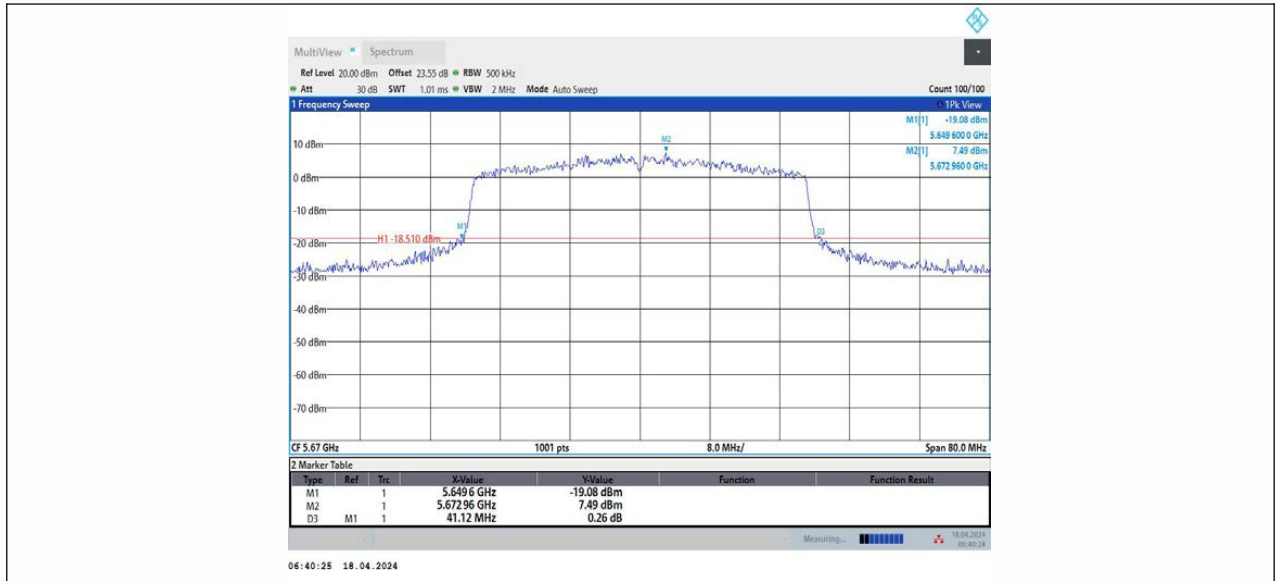
11AX40MIMO_Ant1_5550



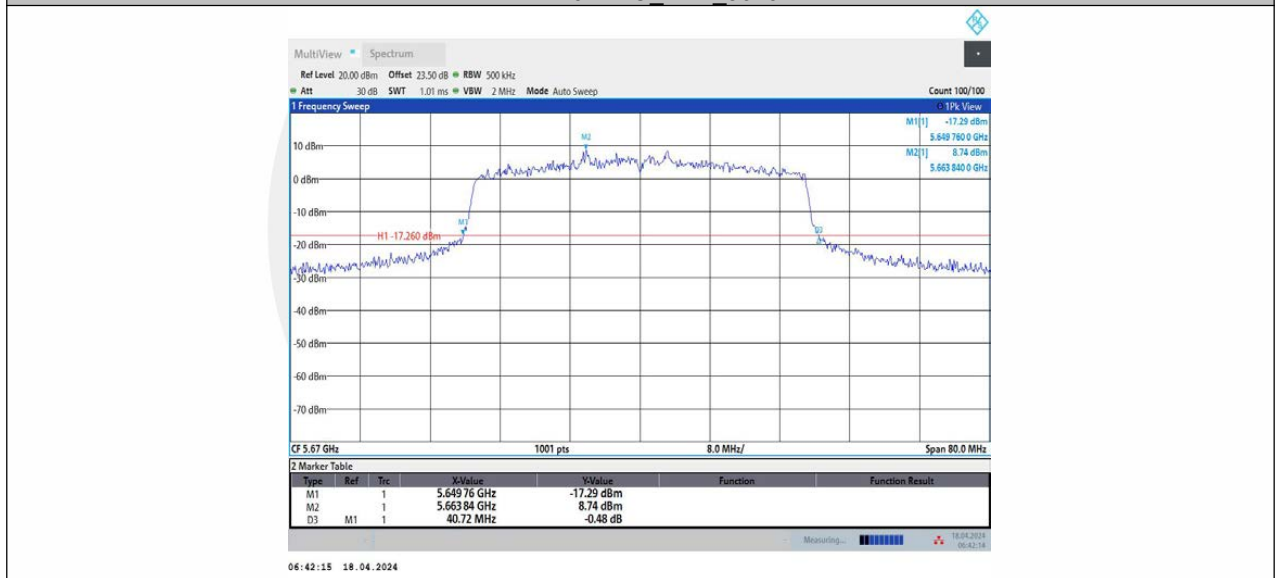
11AX40MIMO_Ant2_5550



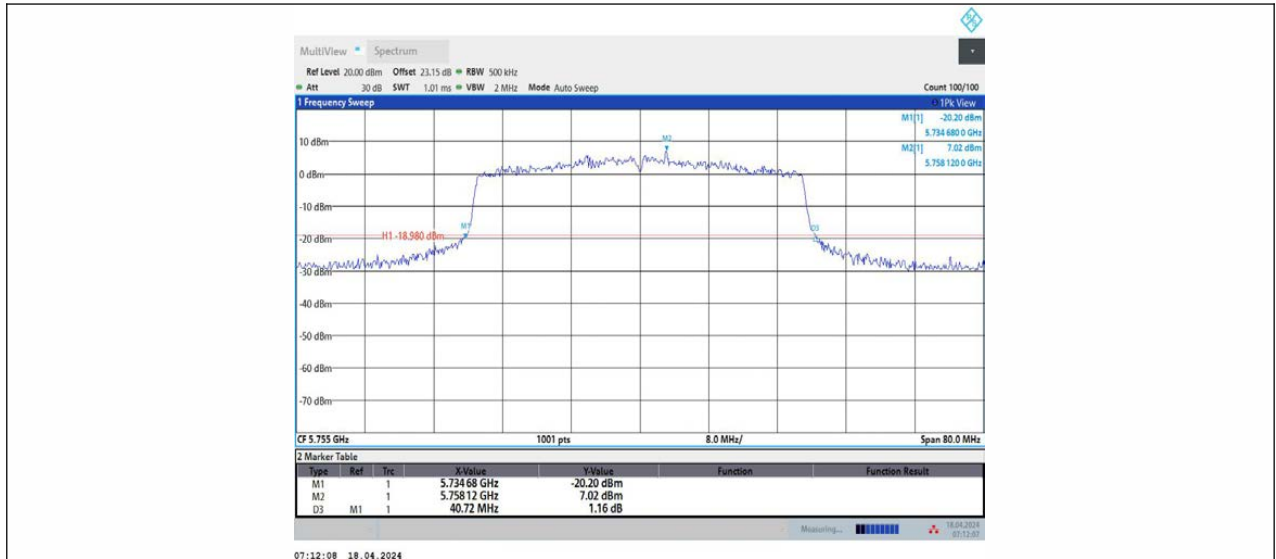
11AX40MIMO_Ant1_5670



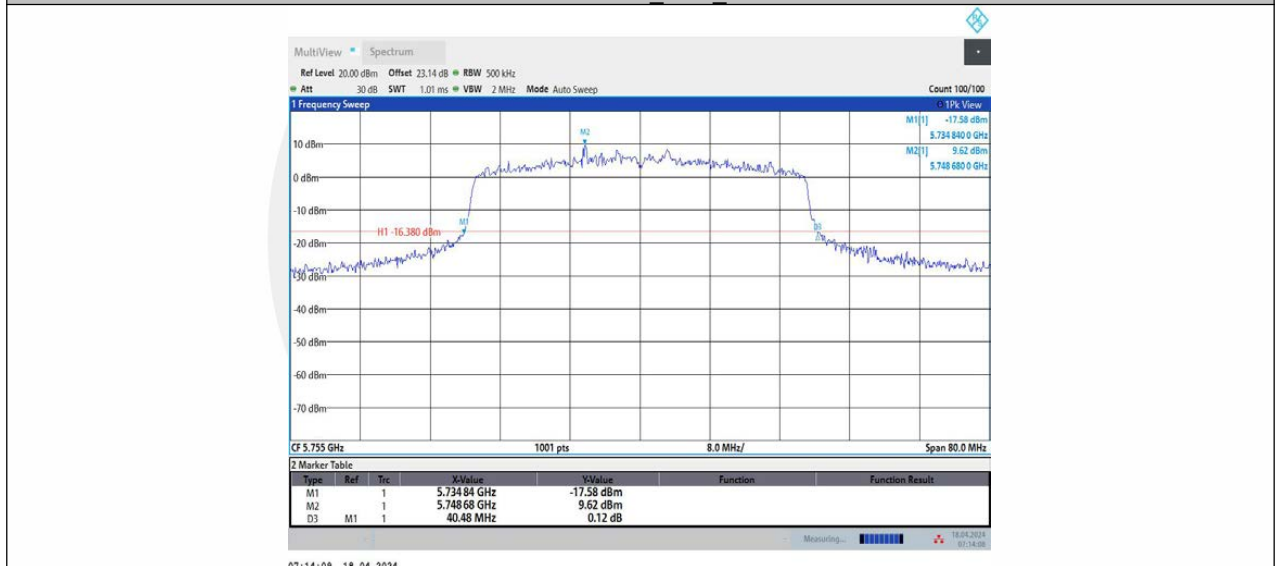
11AX40MIMO_Ant2_5670



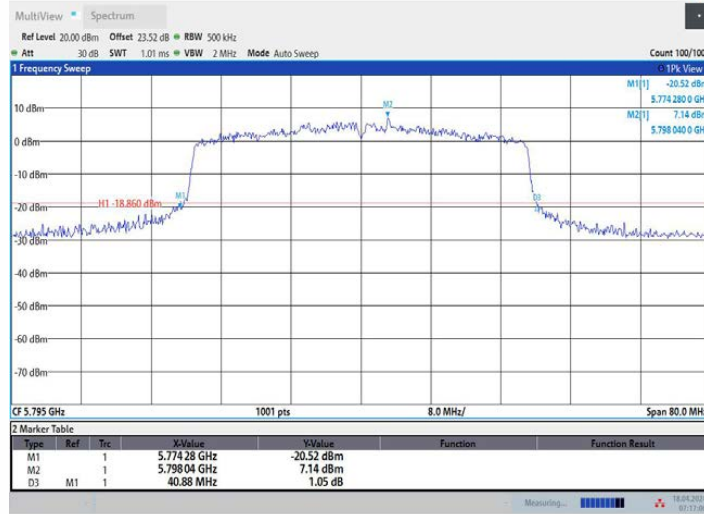
11AX40MIMO_Ant1_5755



11AX40MIMO_Ant2_5755



11AX40MIMO_Ant1_5795



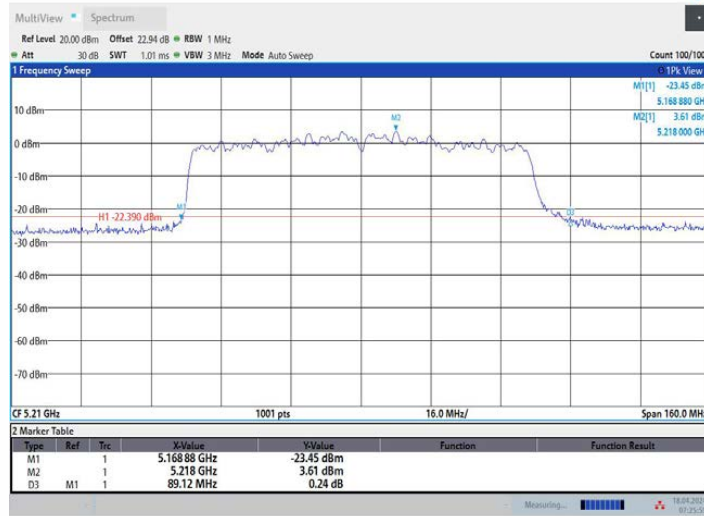
07:17:08 18.04.2024

11AX40MIMO_Ant2_5795



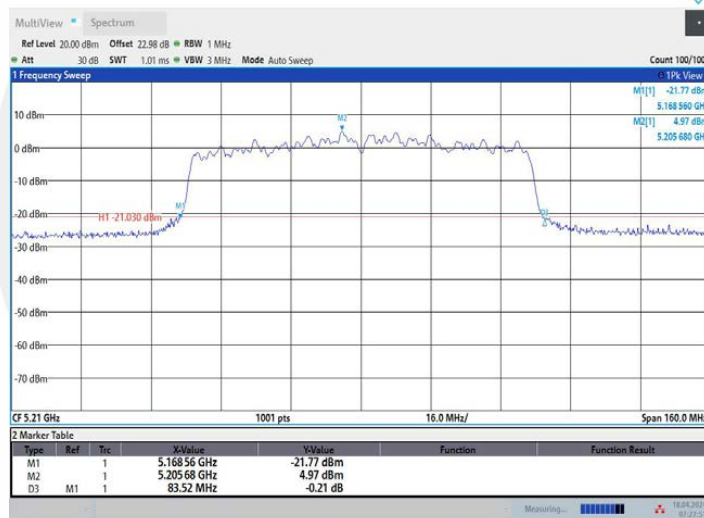
07:19:09 18.04.2024

11AX80MIMO_Ant1_5210



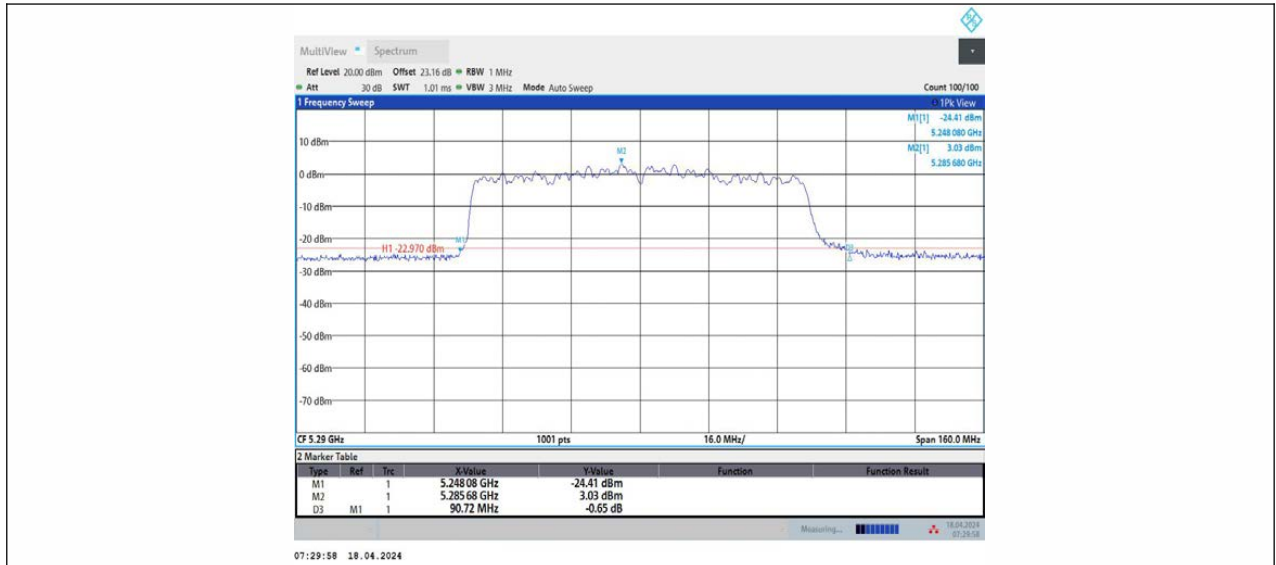
07:25:59 18.04.2024

11AX80MIMO_Ant2_5210



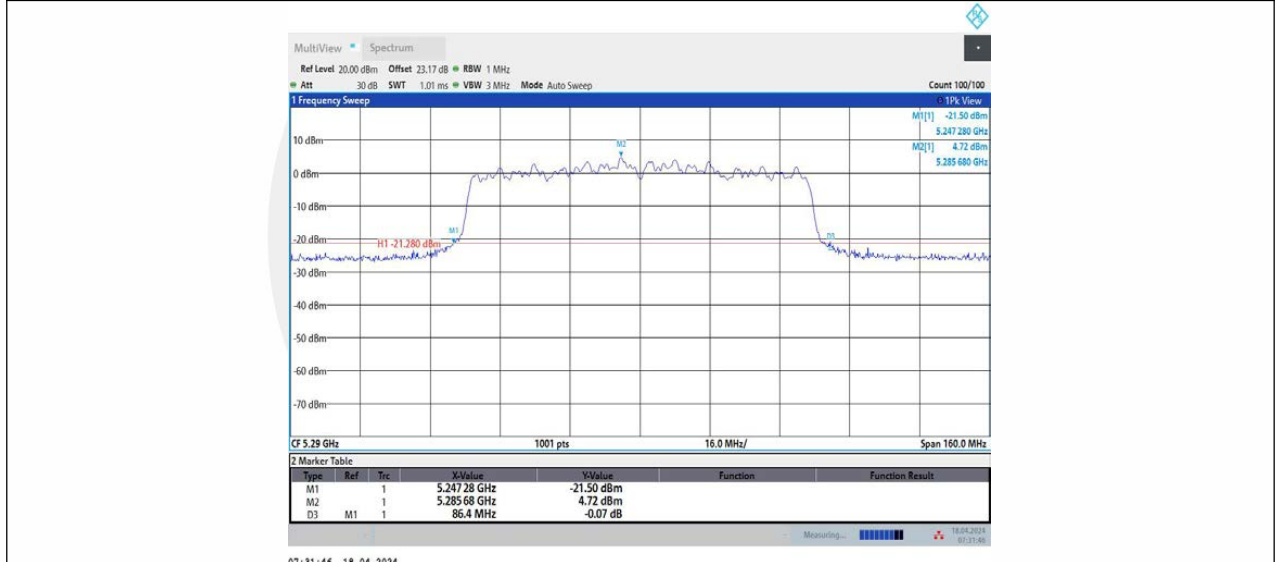
07:27:51 18.04.2024

11AX80MIMO_Ant1_5290



07:29:58 18.04.2024

11AX80MIMO_Ant2_5290



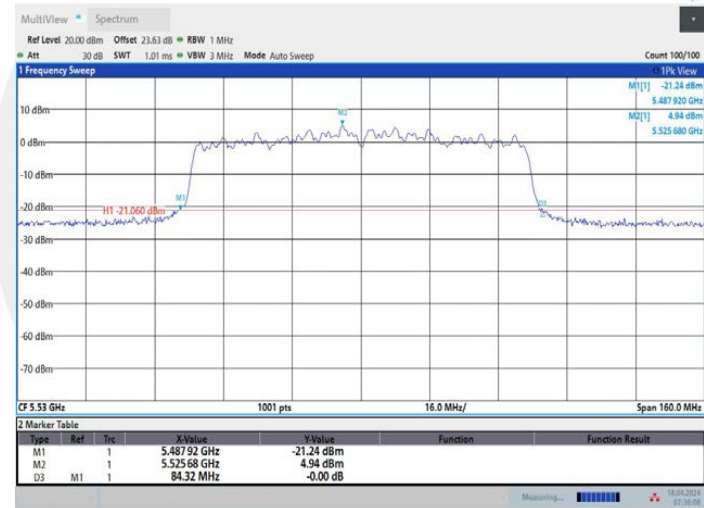
07:31:46 18.04.2024

11AX80MIMO_Ant1_5530



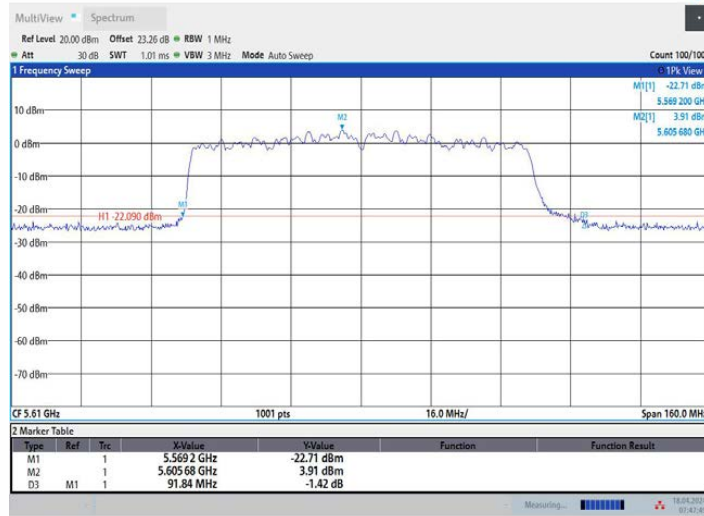
07:34:16 18.04.2024

11AX80MIMO_Ant2_5530



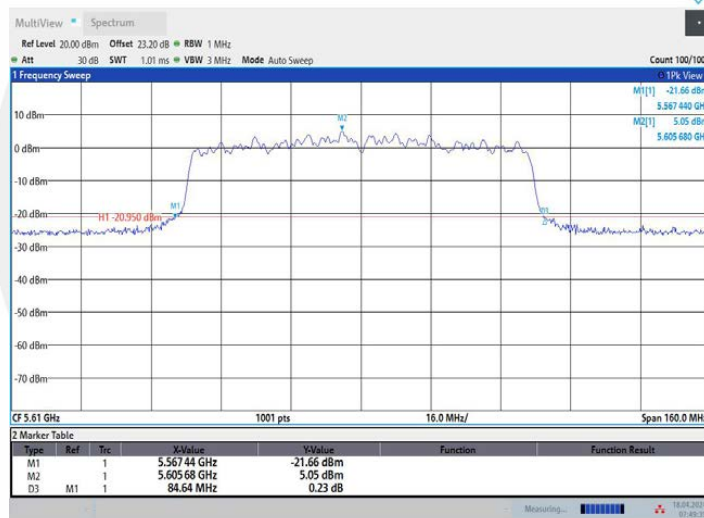
07:36:08 18.04.2024

11AX80MIMO_Ant1_5610



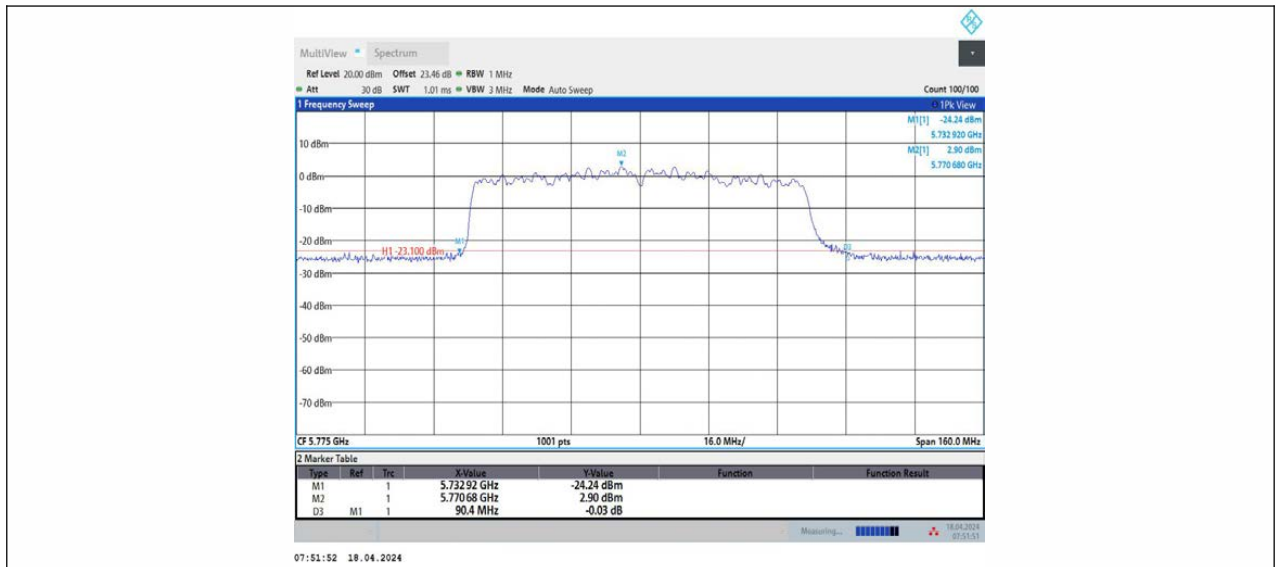
07:47:50 18.04.2024

11AX80MIMO_Ant2_5610

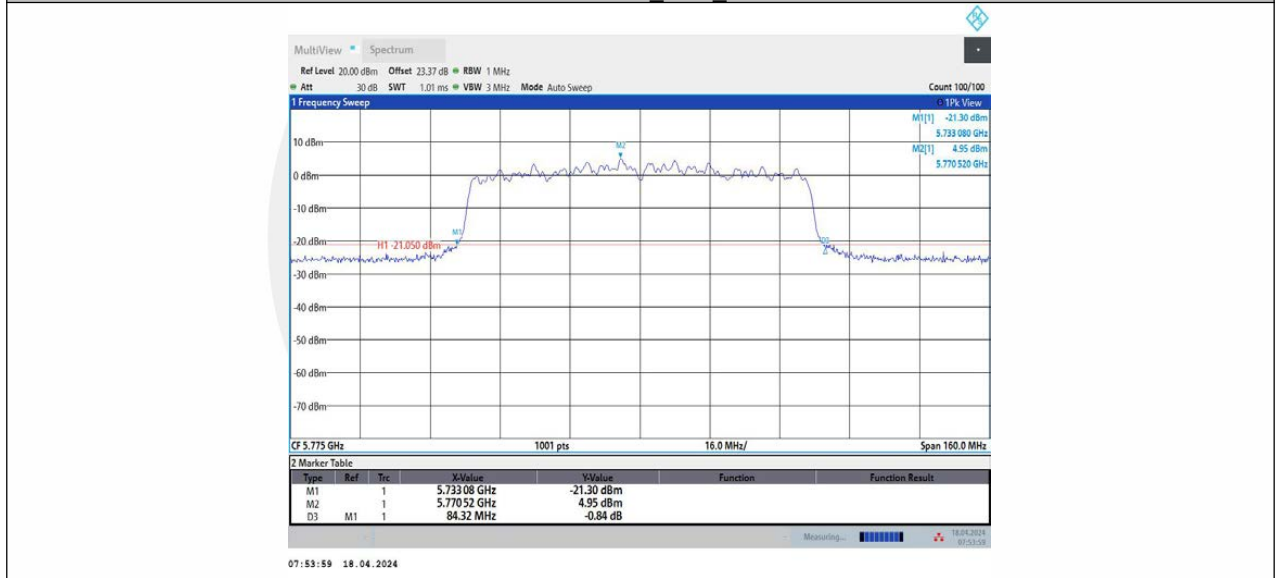


07:49:40 18.04.2024

11AX80MIMO_Ant1_5775



11AX80MIMO_Ant2_5775



TestMode	Antenna	Frequency[MHz]	OCB [MHz]	FL[MHz]	FH[MHz]	Limit[MHz]	Verdict
11A	Ant1	5180	19.294	5170.2674	5189.5617	---	---
	Ant2	5180	19.359	5170.3240	5189.6829	---	---
	Ant1	5200	19.426	5190.1996	5209.6256	---	---
	Ant2	5200	19.419	5190.2898	5209.7092	---	---
	Ant1	5240	17.234	5231.3410	5248.5748	---	---
	Ant2	5240	17.192	5231.3654	5248.5575	---	---
	Ant1	5260	19.29	5250.1827	5269.4730	---	---
	Ant2	5260	19.333	5250.1855	5269.5183	---	---
	Ant1	5280	19.417	5270.2252	5289.6419	---	---
	Ant2	5280	19.425	5270.2468	5289.6714	---	---
	Ant1	5320	19.484	5310.2366	5329.7207	---	---
	Ant2	5320	19.427	5310.2533	5329.6804	---	---
	Ant1	5500	19.324	5490.2294	5509.5538	---	---
	Ant2	5500	19.455	5490.1302	5509.5856	---	---
	Ant1	5580	19.412	5570.2244	5589.6368	---	---
	Ant2	5580	19.443	5570.1945	5589.6370	---	---
	Ant1	5700	19.363	5690.2264	5709.5899	---	---
	Ant2	5700	19.333	5690.3083	5709.6417	---	---
	Ant1	5745	19.371	5735.2202	5754.5908	---	---
	Ant2	5745	19.347	5735.2996	5754.6463	---	---
	Ant1	5785	19.378	5775.1707	5794.5486	---	---
	Ant2	5785	19.344	5775.2639	5794.6082	---	---
Ant1	5825	19.346	5815.2723	5834.6183	---	---	
Ant2	5825	19.363	5815.2242	5834.5870	---	---	
11N20MIMO	Ant1	5180	19.996	5170.0569	5190.0524	---	---
	Ant2	5180	18.417	5170.8704	5189.2873	---	---
	Ant1	5200	19.98	5190.0197	5209.9992	---	---
	Ant2	5200	18.461	5190.8331	5209.2942	---	---
	Ant1	5240	18.024	5230.9657	5248.9902	---	---
	Ant2	5240	17.639	5231.1512	5248.7907	---	---
	Ant1	5260	20.036	5249.8056	5269.8412	---	---
	Ant2	5260	18.258	5250.8465	5269.1047	---	---
	Ant1	5280	20.223	5269.8116	5290.0345	---	---
	Ant2	5280	18.281	5270.8963	5289.1769	---	---
	Ant1	5320	20.058	5310.0218	5330.0796	---	---
	Ant2	5320	18.451	5310.8340	5329.2852	---	---
	Ant1	5500	19.908	5490.0303	5509.9380	---	---
	Ant2	5500	18.404	5490.7808	5509.1852	---	---
	Ant1	5580	20.106	5569.8710	5589.9771	---	---
	Ant2	5580	18.325	5570.8644	5589.1890	---	---
	Ant1	5700	19.976	5690.0092	5709.9850	---	---
	Ant2	5700	18.445	5690.8207	5709.2656	---	---
	Ant1	5745	20.078	5734.8619	5754.9399	---	---
	Ant2	5745	18.247	5735.8734	5754.1203	---	---
	Ant1	5785	20.155	5774.7995	5794.9541	---	---
	Ant2	5785	18.277	5775.8861	5794.1635	---	---
Ant1	5825	19.993	5814.9697	5834.9629	---	---	
Ant2	5825	18.296	5815.8794	5834.1751	---	---	
11N40MIMO	Ant1	5190	35.957	5172.0013	5207.9583	---	---
	Ant2	5190	36.129	5172.0272	5208.1563	---	---
	Ant1	5230	36.068	5211.9903	5248.0579	---	---
	Ant2	5230	36.219	5211.9119	5248.1307	---	---
	Ant1	5270	36.137	5251.9186	5288.0556	---	---

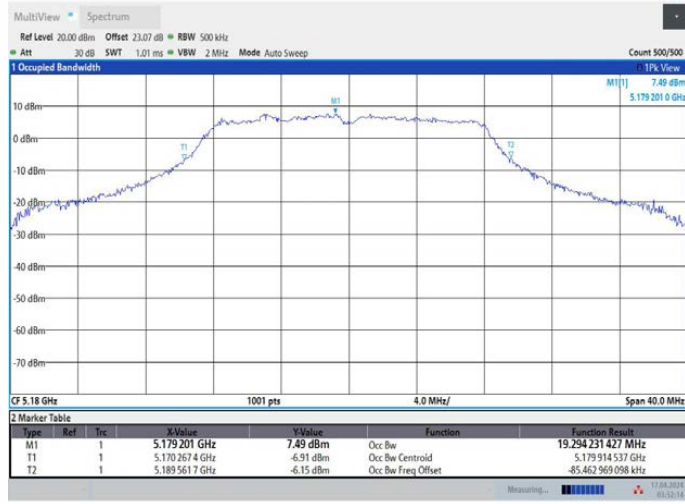
	Ant2	5270	36.292	5251.8437	5288.1355	---	---	
	Ant1	5310	36.117	5291.9123	5328.0290	---	---	
	Ant2	5310	36.264	5291.9028	5328.1668	---	---	
	Ant1	5510	35.998	5491.9776	5527.9757	---	---	
	Ant2	5510	36.297	5491.8665	5528.1635	---	---	
	Ant1	5550	35.977	5532.0126	5567.9896	---	---	
	Ant2	5550	36.247	5531.8823	5568.1298	---	---	
	Ant1	5670	35.969	5651.9733	5687.9424	---	---	
	Ant2	5670	36.16	5652.0073	5688.1676	---	---	
	Ant1	5755	36.034	5736.9650	5772.9988	---	---	
	Ant2	5755	36.218	5736.8739	5773.0916	---	---	
	Ant1	5795	36.039	5776.9480	5812.9866	---	---	
	Ant2	5795	36.24	5776.9030	5813.1435	---	---	
11AC20MIMO	Ant1	5180	19.991	5169.9865	5189.9780	---	---	
	Ant2	5180	18.382	5170.8996	5189.2812	---	---	
	Ant1	5200	20.129	5189.8863	5210.0156	---	---	
	Ant2	5200	18.383	5190.8957	5209.2792	---	---	
	Ant1	5240	18.007	5230.9634	5248.9703	---	---	
	Ant2	5240	17.64	5231.1589	5248.7988	---	---	
	Ant1	5260	19.9	5249.9124	5269.8126	---	---	
	Ant2	5260	18.25	5250.8591	5269.1086	---	---	
	Ant1	5280	20.001	5269.9724	5289.9730	---	---	
	Ant2	5280	18.286	5270.9024	5289.1887	---	---	
	Ant1	5320	20.131	5309.9603	5330.0917	---	---	
	Ant2	5320	18.419	5310.8630	5329.2815	---	---	
	Ant1	5500	20.002	5489.9258	5509.9277	---	---	
	Ant2	5500	18.397	5490.8112	5509.2079	---	---	
	Ant1	5580	19.988	5569.9288	5589.9167	---	---	
	Ant2	5580	18.316	5570.8619	5589.1777	---	---	
	Ant1	5700	20.029	5689.9573	5709.9864	---	---	
	Ant2	5700	18.384	5690.8581	5709.2423	---	---	
	Ant1	5745	19.998	5734.9515	5754.9493	---	---	
	Ant2	5745	18.266	5735.8869	5754.1525	---	---	
	Ant1	5785	20.029	5774.9241	5794.9526	---	---	
	Ant2	5785	18.273	5775.8979	5794.1705	---	---	
	Ant1	5825	19.985	5814.9890	5834.9735	---	---	
	Ant2	5825	18.284	5815.8779	5834.1617	---	---	
	11AC40MIMO	Ant1	5190	35.956	5172.0084	5207.9642	---	---
		Ant2	5190	36.174	5172.0185	5208.1923	---	---
Ant1		5230	36.007	5211.9792	5247.9859	---	---	
Ant2		5230	36.259	5211.8812	5248.1403	---	---	
Ant1		5270	36.077	5251.9363	5288.0131	---	---	
Ant2		5270	36.301	5251.8341	5288.1350	---	---	
Ant1		5310	36.053	5291.9850	5328.0378	---	---	
Ant2		5310	36.278	5291.8986	5328.1769	---	---	
Ant1		5510	36.007	5491.9807	5527.9875	---	---	
Ant2		5510	36.277	5491.8715	5528.1489	---	---	
Ant1		5550	35.962	5532.0157	5567.9782	---	---	
Ant2		5550	36.235	5531.9045	5568.1396	---	---	
Ant1		5670	35.98	5651.9621	5687.9425	---	---	
Ant2		5670	36.276	5651.9195	5688.1957	---	---	
Ant1		5755	35.944	5736.9881	5772.9318	---	---	
Ant2		5755	36.233	5736.8747	5773.1075	---	---	
Ant1		5795	35.98	5776.9736	5812.9537	---	---	
Ant2		5795	36.209	5776.8735	5813.0829	---	---	

11AC80MIMO	Ant1	5210	75.355	5172.2987	5247.6536	---	---
	Ant2	5210	74.983	5172.6759	5247.6588	---	---
	Ant1	5290	75.56	5252.1578	5327.7178	---	---
	Ant2	5290	75.355	5252.3185	5327.6735	---	---
	Ant1	5530	75.421	5492.2880	5567.7092	---	---
	Ant2	5530	75.153	5492.4617	5567.6151	---	---
	Ant1	5610	75.408	5572.2871	5647.6954	---	---
	Ant2	5610	75.226	5572.4040	5647.6296	---	---
	Ant1	5775	75.436	5737.1881	5812.6245	---	---
	Ant2	5775	75.186	5737.4815	5812.6673	---	---
11AX20MIMO	Ant1	5180	19.218	5170.3788	5189.5966	---	---
	Ant2	5180	19.245	5170.4097	5189.6544	---	---
	Ant1	5200	19.244	5190.3575	5209.6018	---	---
	Ant2	5200	19.248	5190.4080	5209.6562	---	---
	Ant1	5240	18.906	5230.5242	5249.4300	---	---
	Ant2	5240	18.908	5230.5267	5249.4347	---	---
	Ant1	5260	19.249	5250.3332	5269.5822	---	---
	Ant2	5260	19.242	5250.3536	5269.5960	---	---
	Ant1	5280	19.325	5270.3508	5289.6759	---	---
	Ant2	5280	19.267	5270.3731	5289.6399	---	---
	Ant1	5320	19.269	5310.3804	5329.6493	---	---
	Ant2	5320	19.267	5310.3835	5329.6502	---	---
	Ant1	5500	19.274	5490.3337	5509.6073	---	---
	Ant2	5500	19.26	5490.3581	5509.6178	---	---
	Ant1	5580	19.247	5570.3586	5589.6056	---	---
	Ant2	5580	19.283	5570.3578	5589.6407	---	---
	Ant1	5700	19.226	5690.3854	5709.6118	---	---
	Ant2	5700	19.244	5690.4042	5709.6485	---	---
	Ant1	5745	19.225	5735.3689	5754.5938	---	---
	Ant2	5745	19.241	5735.3779	5754.6185	---	---
	Ant1	5785	19.246	5775.3572	5794.6030	---	---
	Ant2	5785	19.245	5775.3680	5794.6131	---	---
	Ant1	5825	19.26	5815.3422	5834.6017	---	---
	Ant2	5825	19.25	5815.3873	5834.6368	---	---
11AX40MIMO	Ant1	5190	37.74	5171.1221	5208.8616	---	---
	Ant2	5190	37.736	5171.2081	5208.9438	---	---
	Ant1	5230	37.762	5211.0771	5248.8394	---	---
	Ant2	5230	37.744	5211.1144	5248.8588	---	---
	Ant1	5270	37.777	5251.0602	5288.8370	---	---
	Ant2	5270	37.886	5251.0327	5288.9187	---	---
	Ant1	5310	37.805	5291.1017	5328.9064	---	---
	Ant2	5310	37.832	5291.1109	5328.9427	---	---
	Ant1	5510	37.762	5491.1025	5528.8640	---	---
	Ant2	5510	37.828	5491.0647	5528.8925	---	---
	Ant1	5550	37.648	5531.1914	5568.8390	---	---
	Ant2	5550	37.722	5531.1518	5568.8736	---	---
	Ant1	5670	37.691	5651.1333	5688.8241	---	---
	Ant2	5670	37.755	5651.1483	5688.9033	---	---
	Ant1	5755	37.687	5736.1030	5773.7898	---	---
	Ant2	5755	37.753	5736.1467	5773.8992	---	---
	Ant1	5795	37.72	5776.0753	5813.7952	---	---
	Ant2	5795	37.769	5776.1296	5813.8989	---	---
11AX80MIMO	Ant1	5210	77.555	5171.3324	5248.8876	---	---
	Ant2	5210	77.266	5171.4279	5248.6936	---	---
	Ant1	5290	77.771	5251.2006	5328.9720	---	---

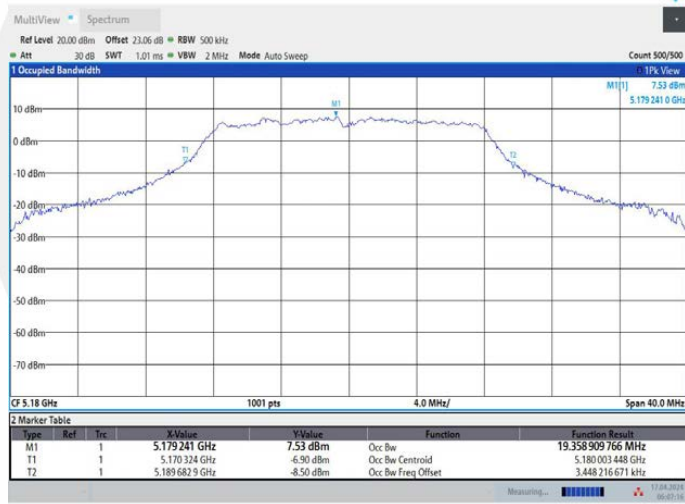
	Ant2	5290	77.639	5251.0894	5328.7288	---	---
	Ant1	5530	77.517	5491.3362	5568.8530	---	---
	Ant2	5530	77.554	5491.1308	5568.6848	---	---
	Ant1	5610	77.593	5571.2790	5648.8724	---	---
	Ant2	5610	77.523	5571.1379	5648.6613	---	---
	Ant1	5775	77.672	5736.1450	5813.8166	---	---
	Ant2	5775	77.548	5736.1692	5813.7167	---	---



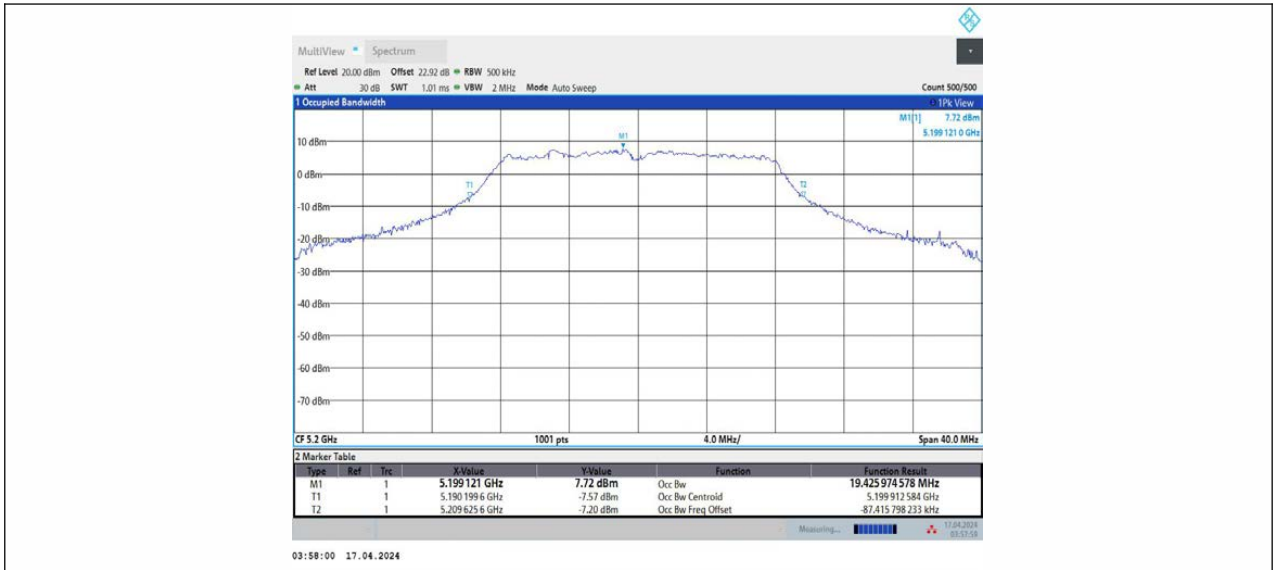
11A_Ant1_5180



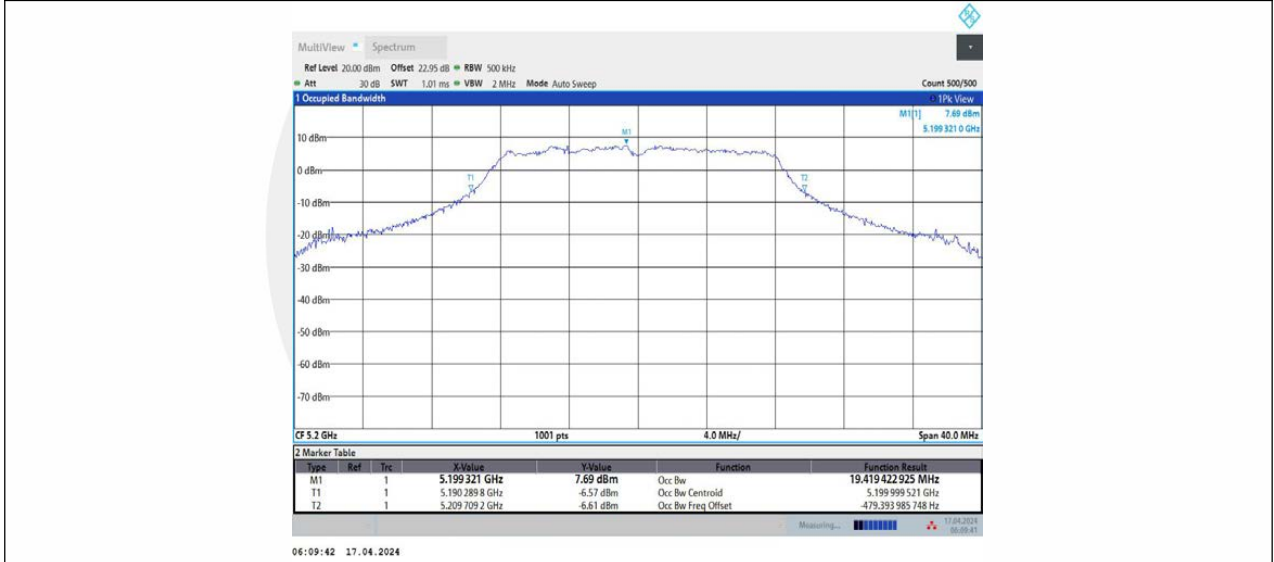
11A_Ant2_5180



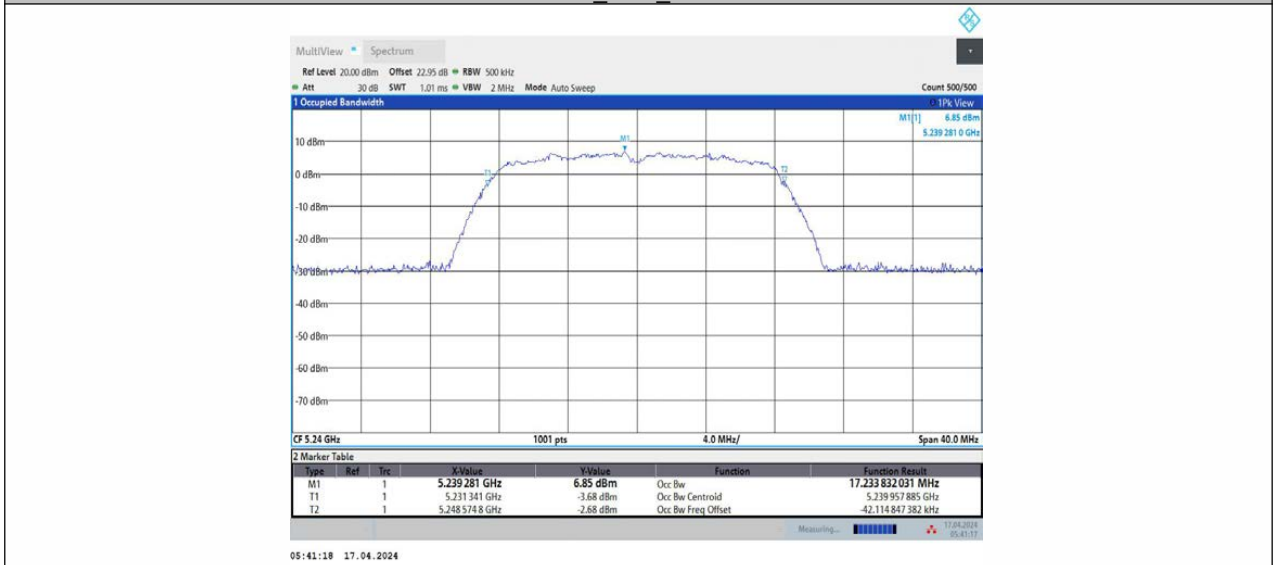
11A_Ant1_5200



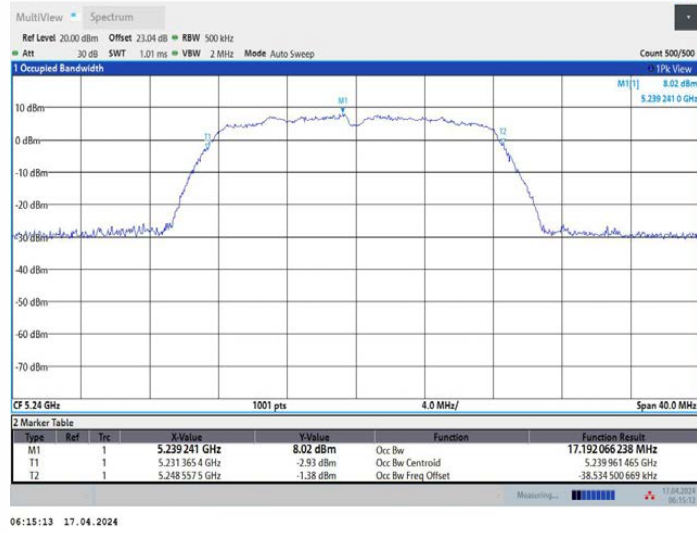
11A_Ant2_5200



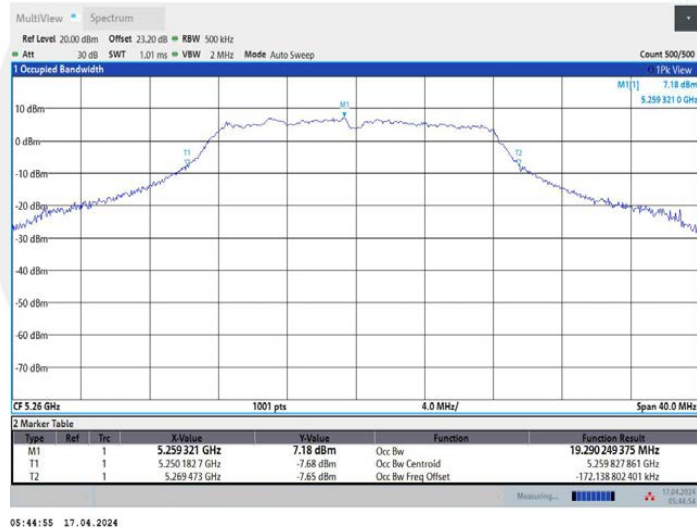
11A_Ant1_5240



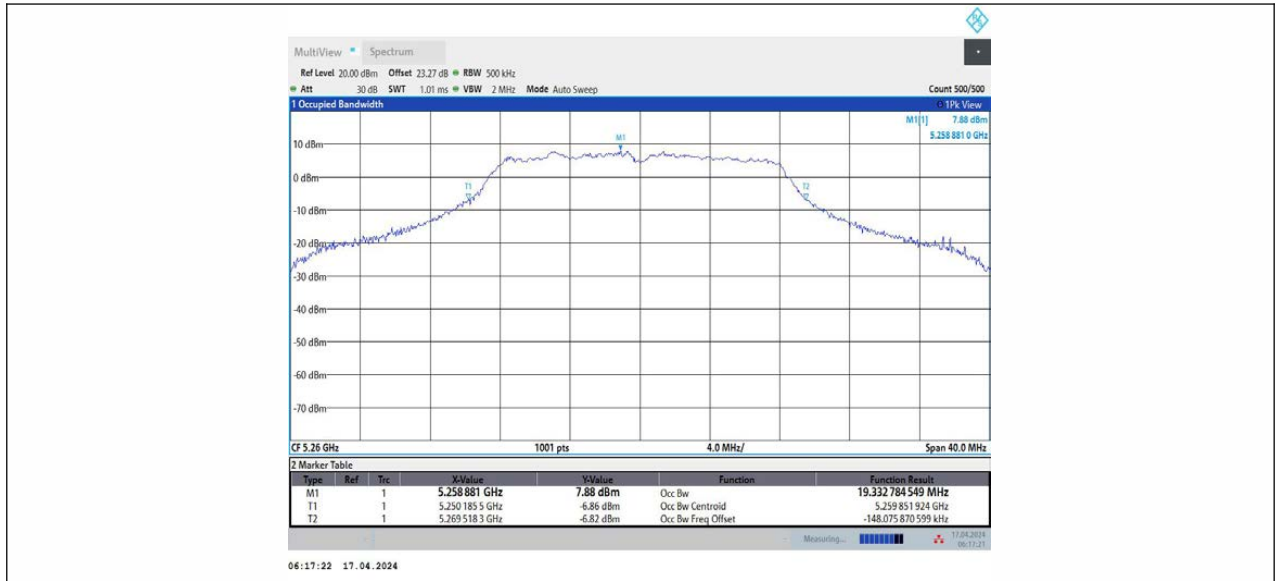
11A_Ant2_5240



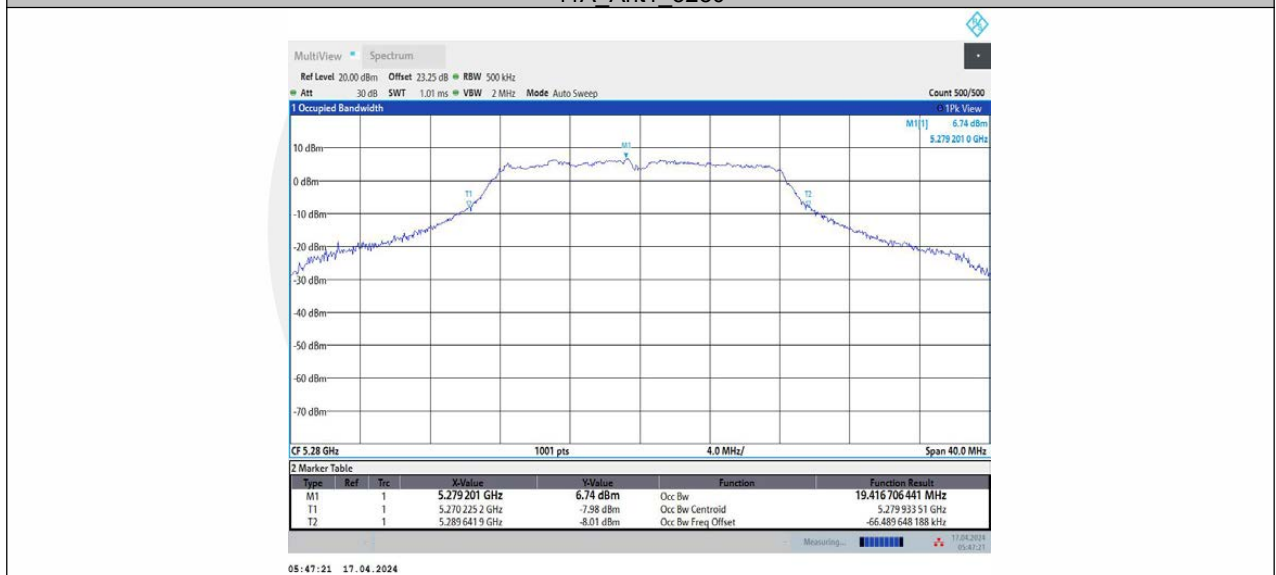
11A_Ant1_5260



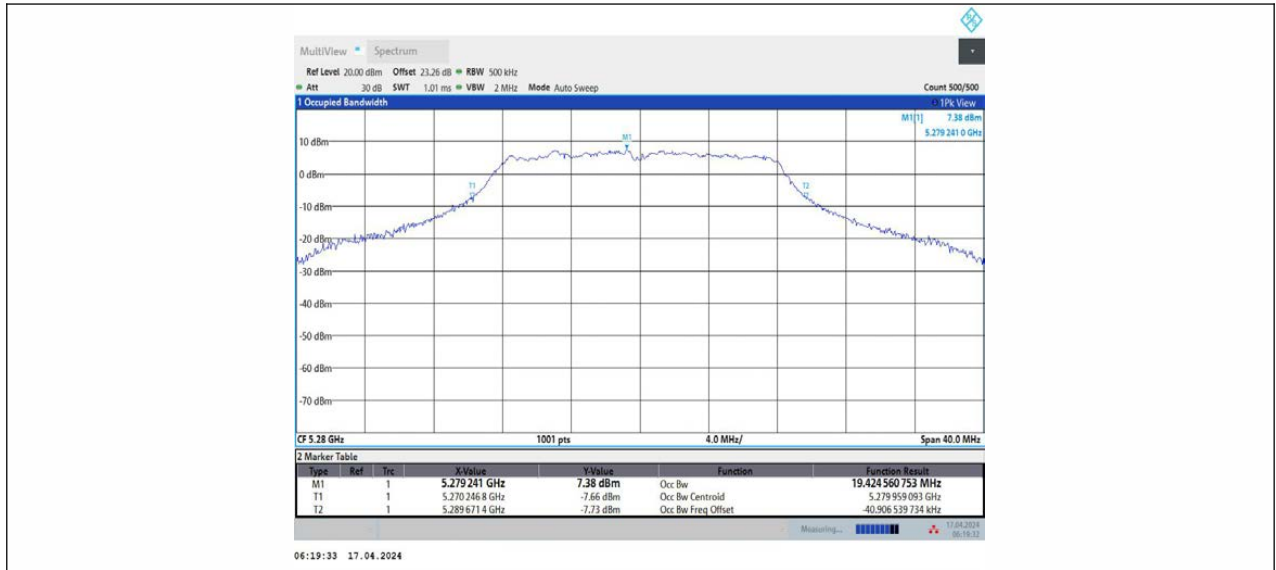
11A_Ant2_5260



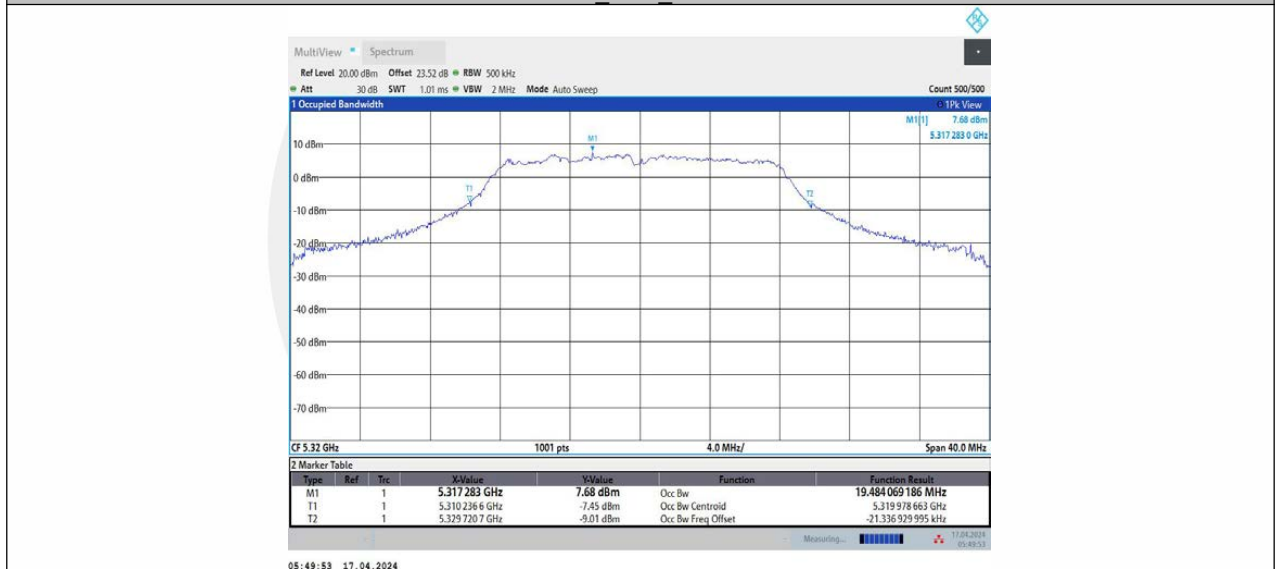
11A_Ant1_5280



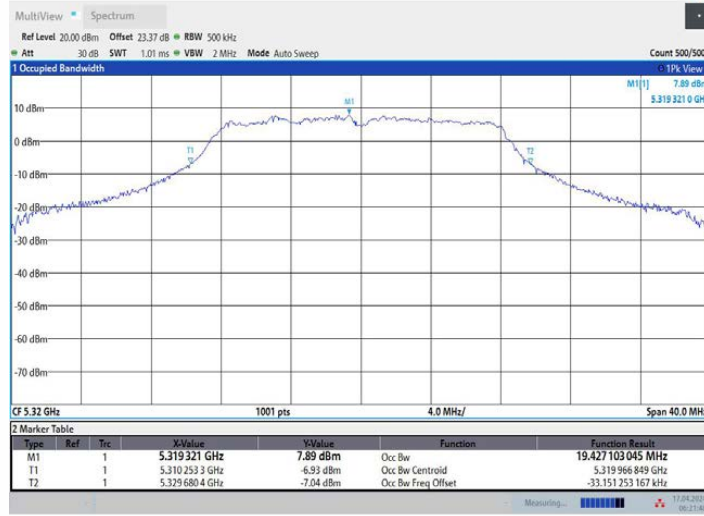
11A_Ant2_5280



11A_Ant1_5320

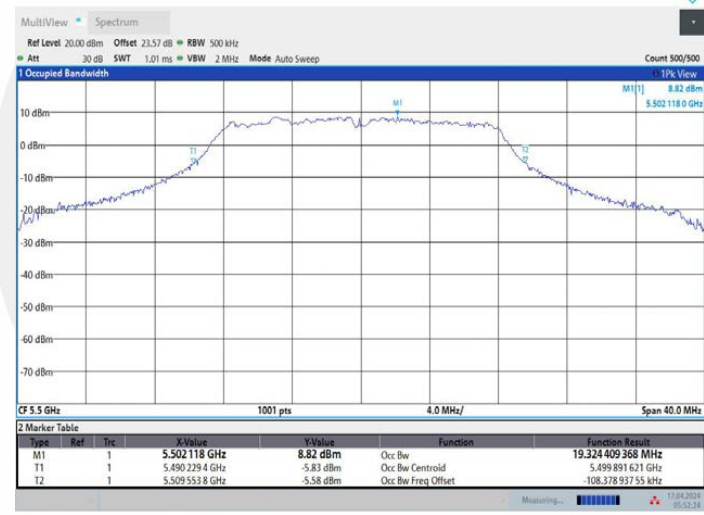


11A_Ant2_5320



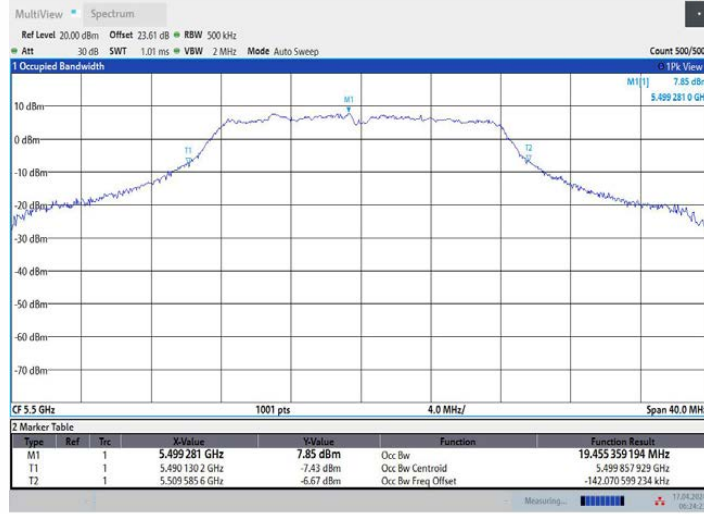
06:21:48 17.04.2024

11A_Ant1_5500

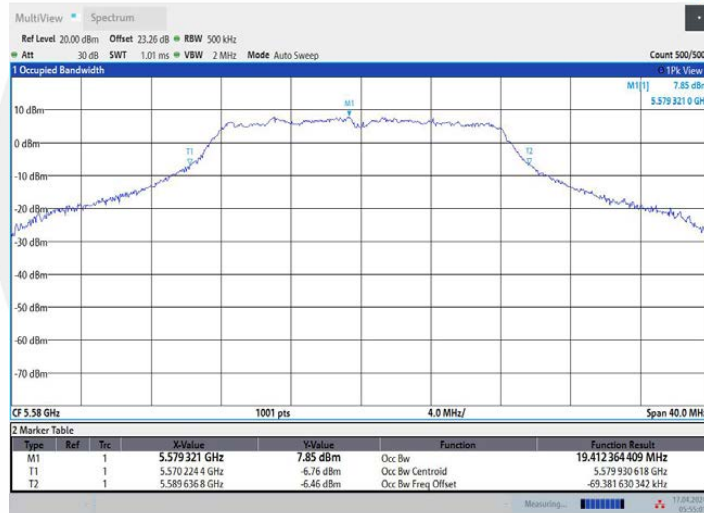


05:52:25 17.04.2024

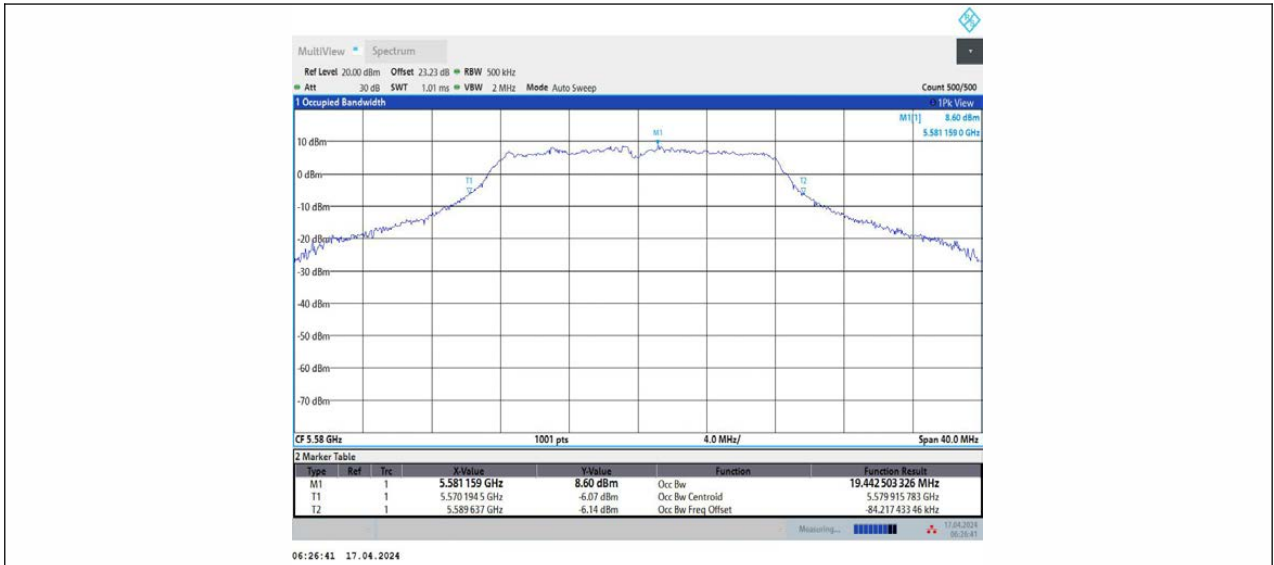
11A_Ant2_5500



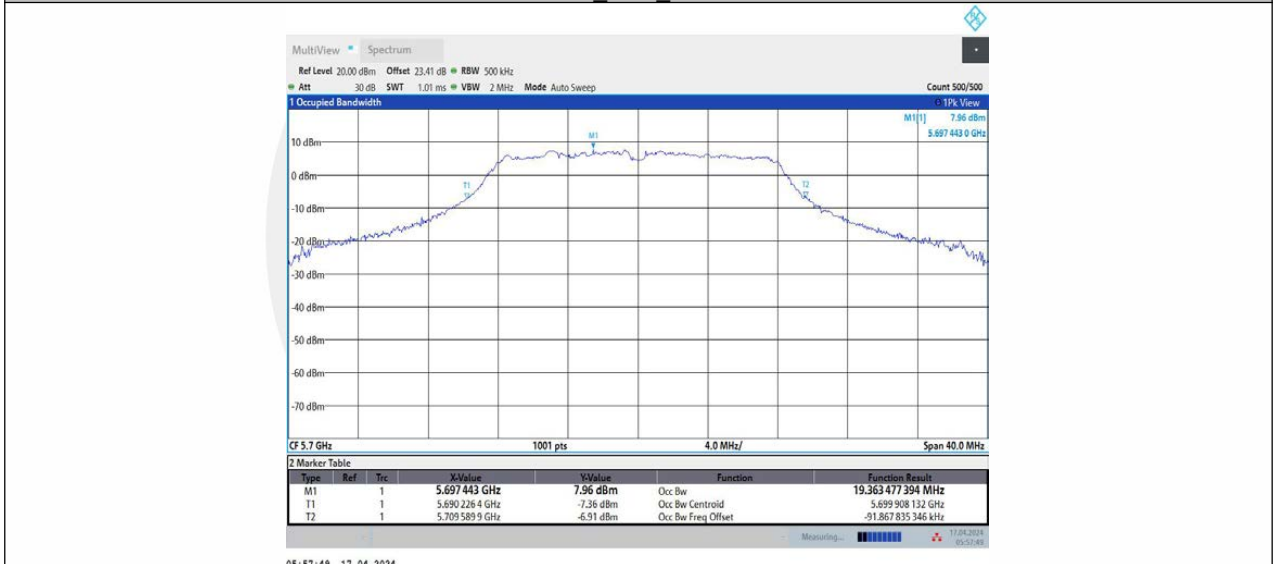
11A_Ant1_5580



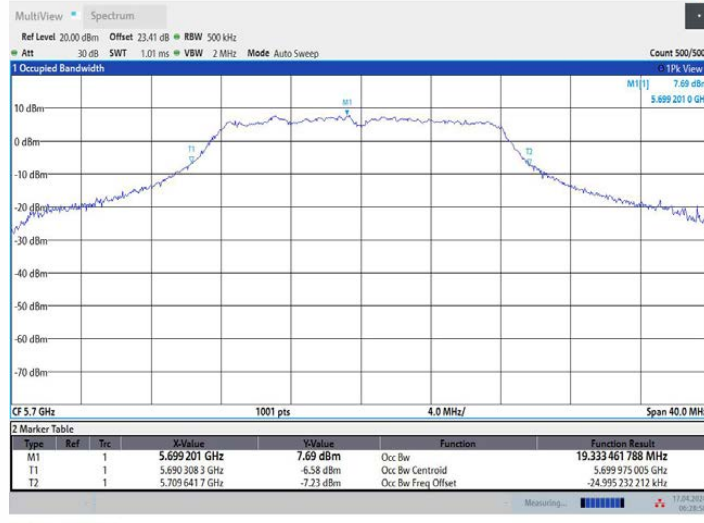
11A_Ant2_5580



11A_Ant1_5700

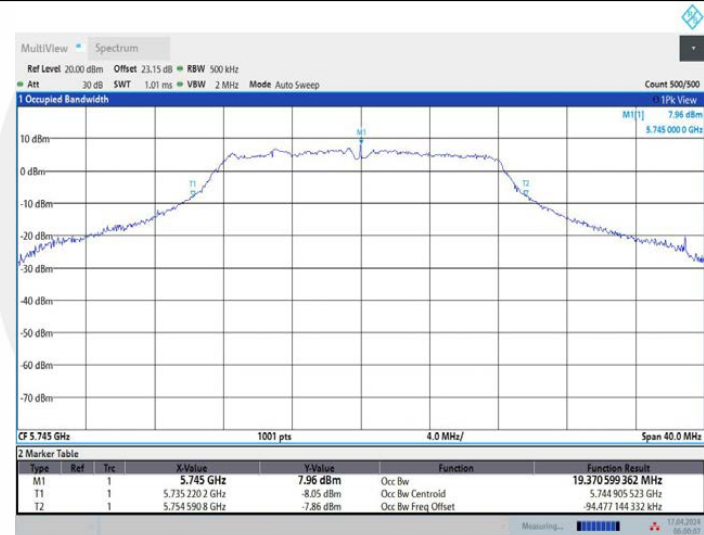


11A_Ant2_5700



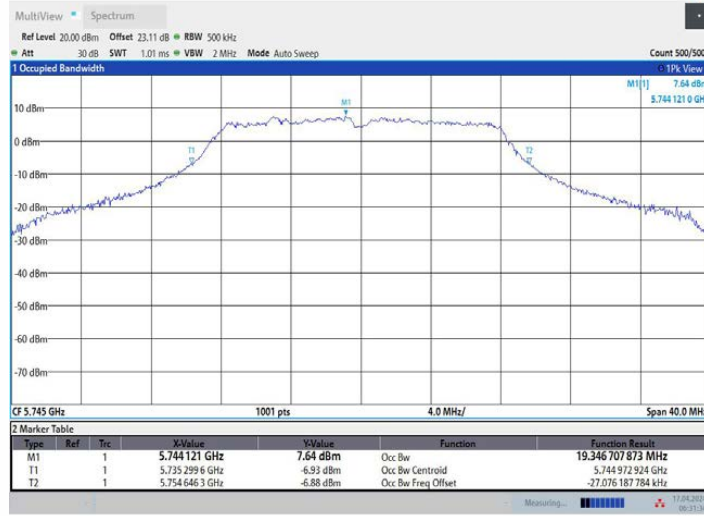
06:28:59 17.04.2024

11A_Ant1_5745



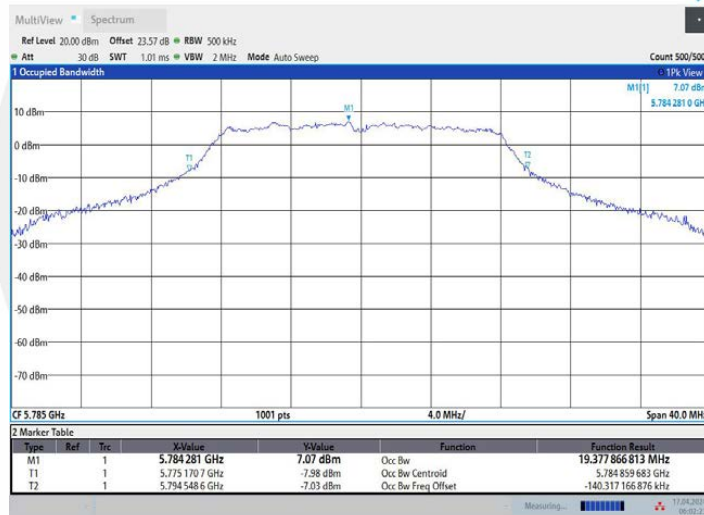
06:00:08 17.04.2024

11A_Ant2_5745



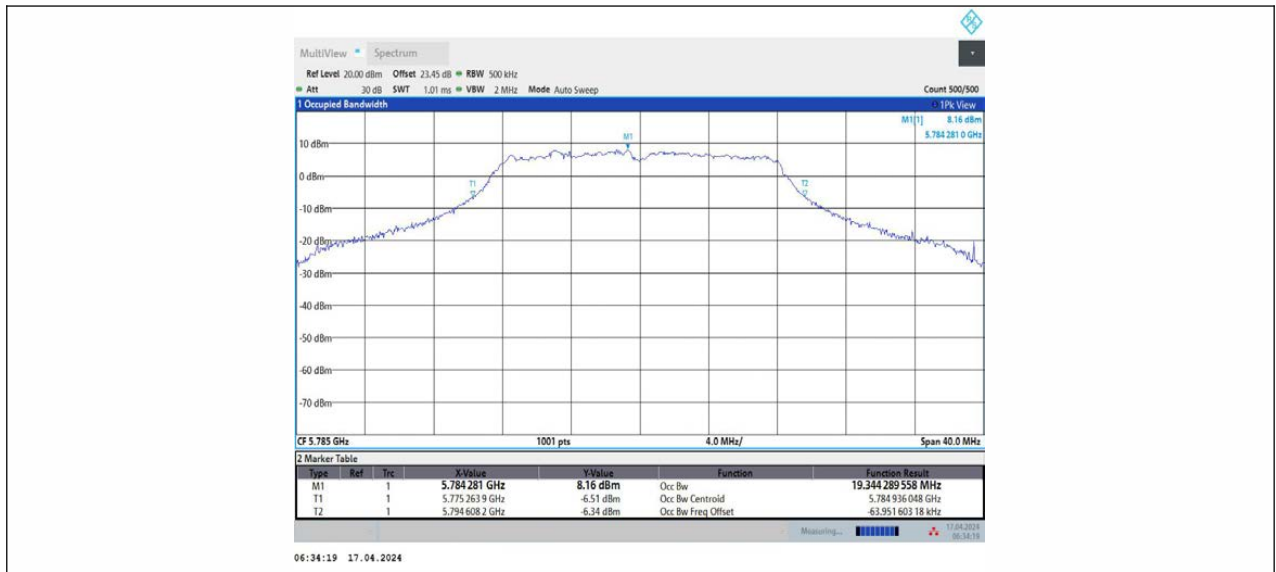
06:31:34 17.04.2024

11A_Ant1_5785

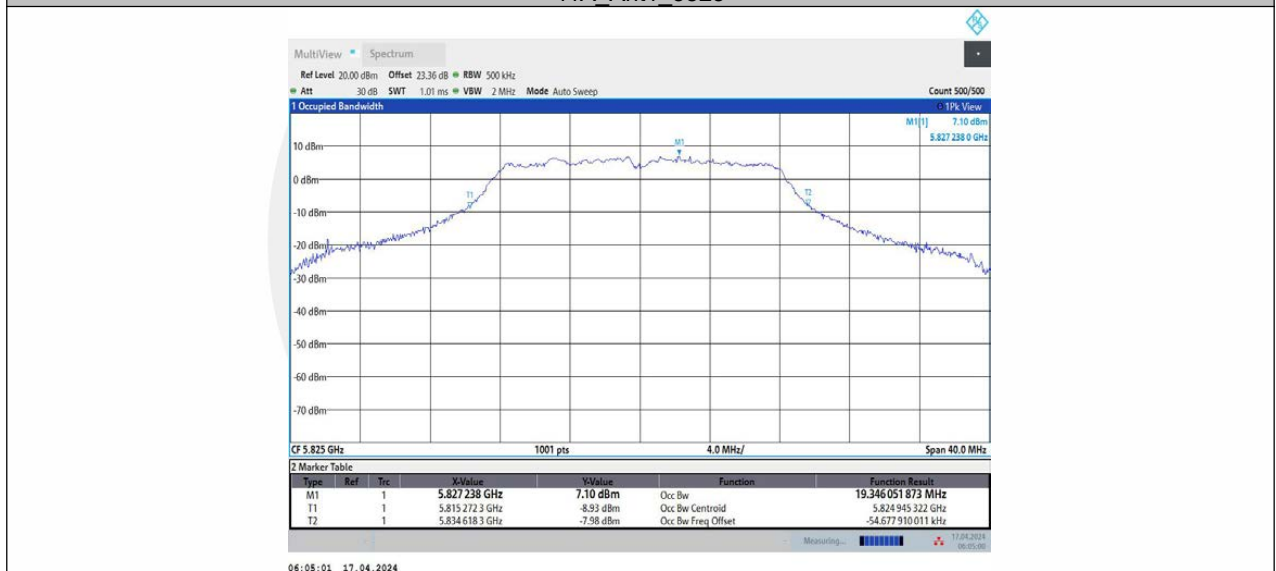


06:02:24 17.04.2024

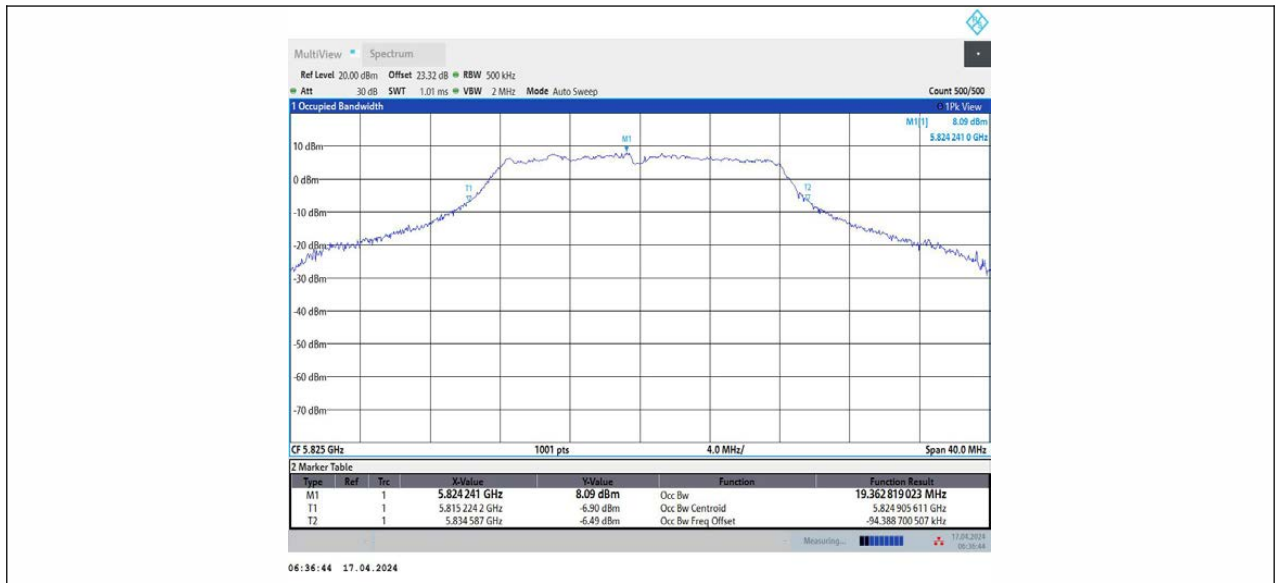
11A_Ant2_5785



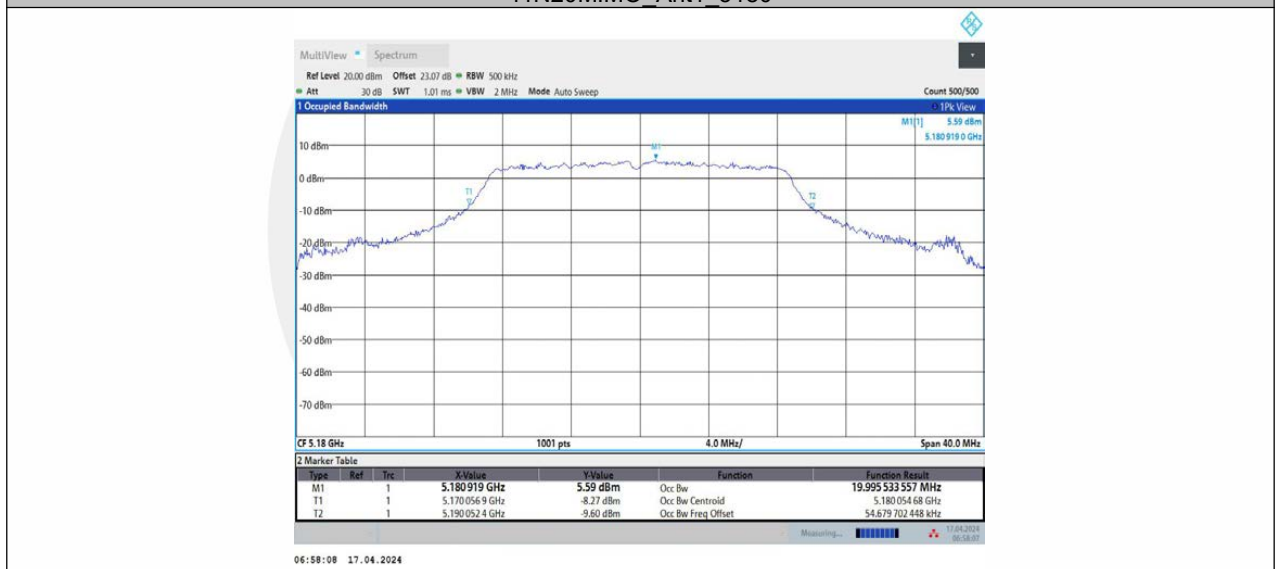
11A_Ant1_5825



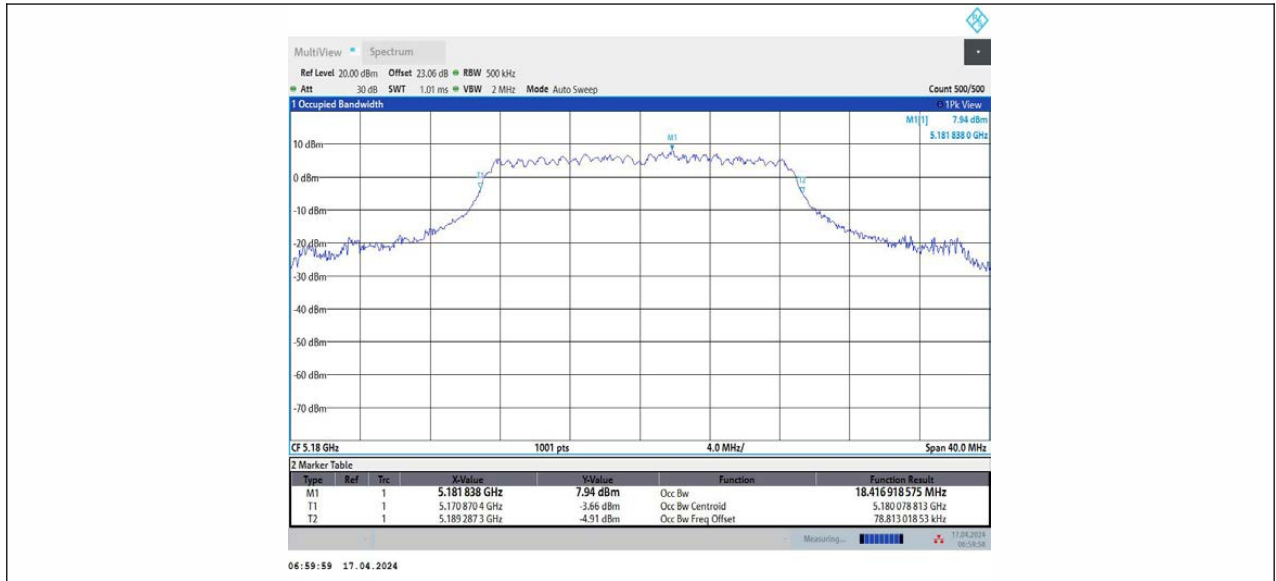
11A_Ant2_5825



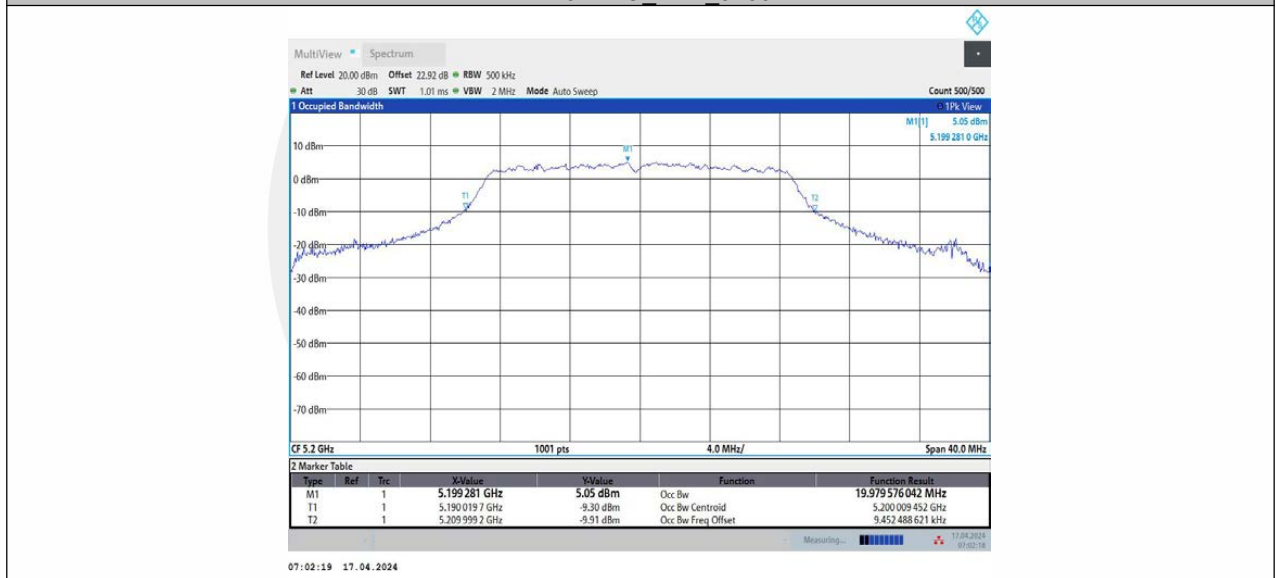
11N20MIMO_Ant1_5180



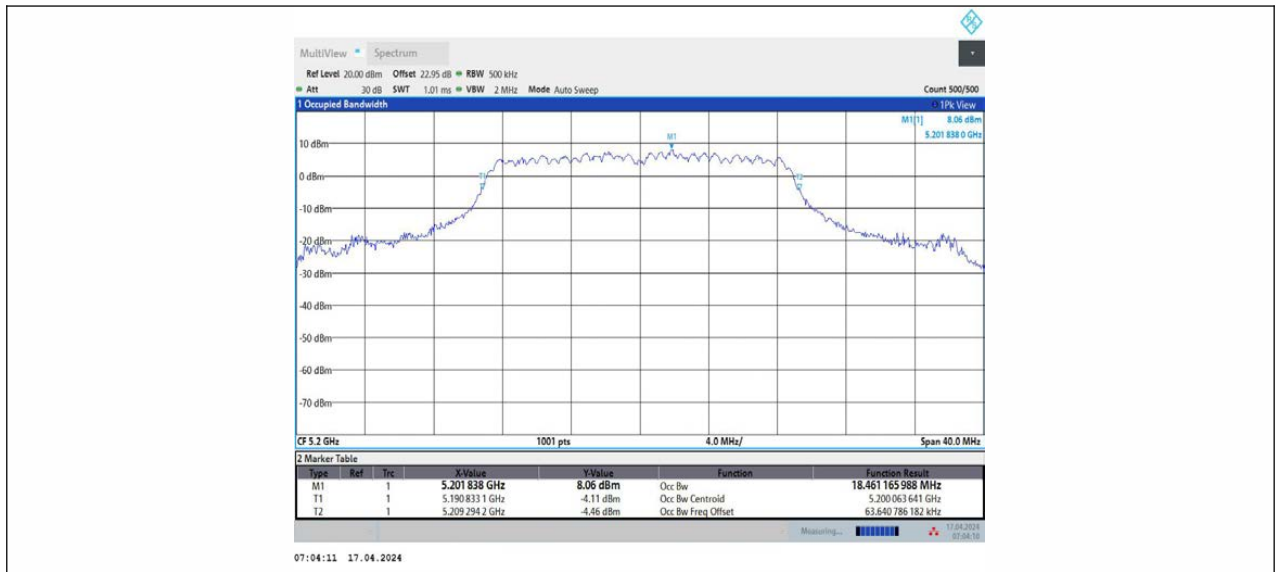
11N20MIMO_Ant2_5180



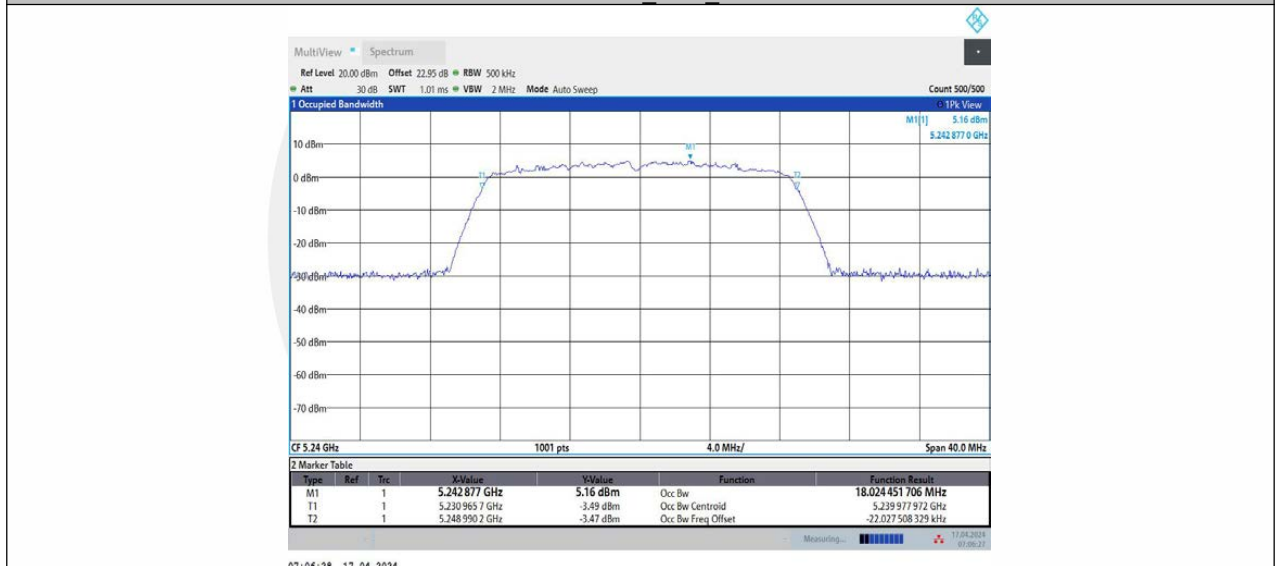
11N20MIMO_Ant1_5200



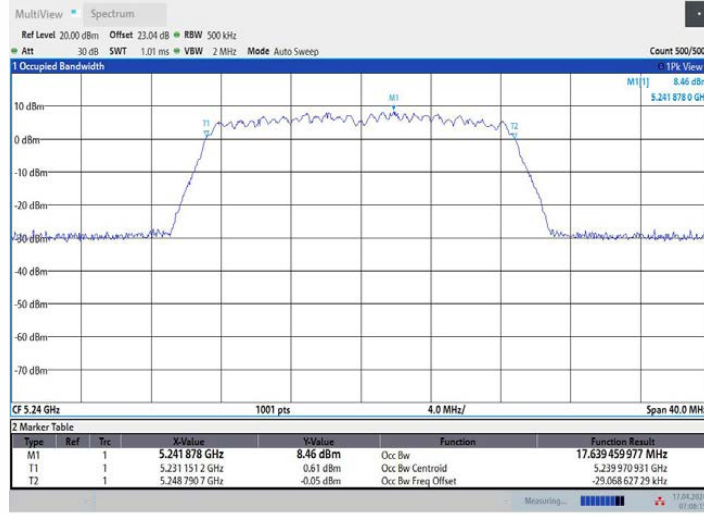
11N20MIMO_Ant2_5200



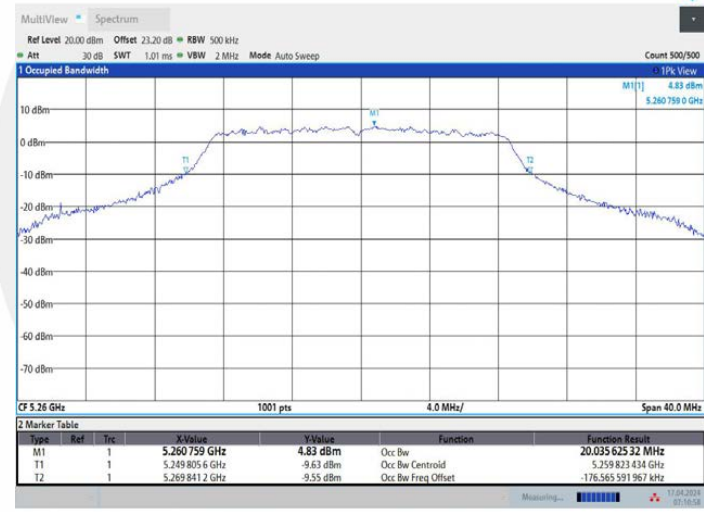
11N20MIMO_Ant1_5240



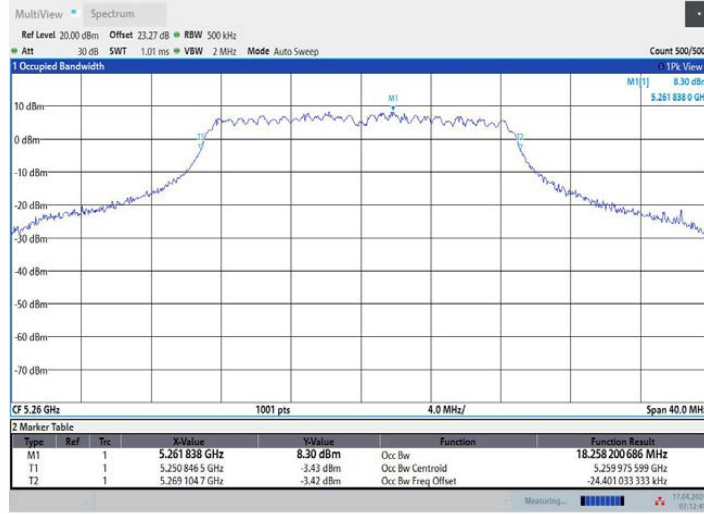
11N20MIMO_Ant2_5240



11N20MIMO_Ant1_5260

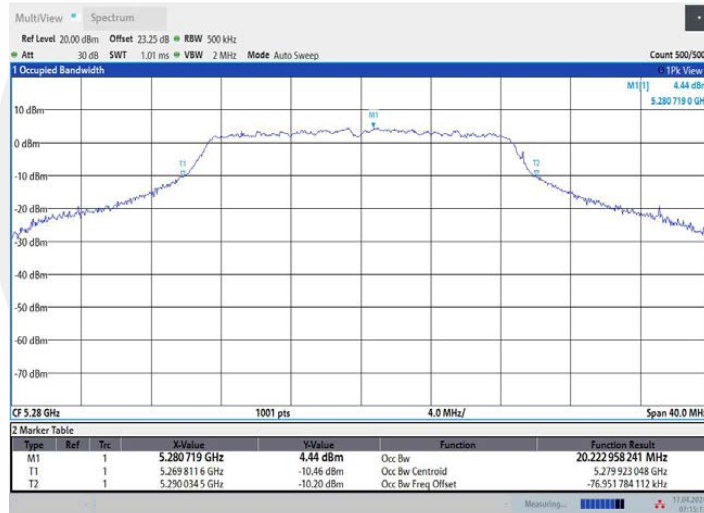


11N20MIMO_Ant2_5260



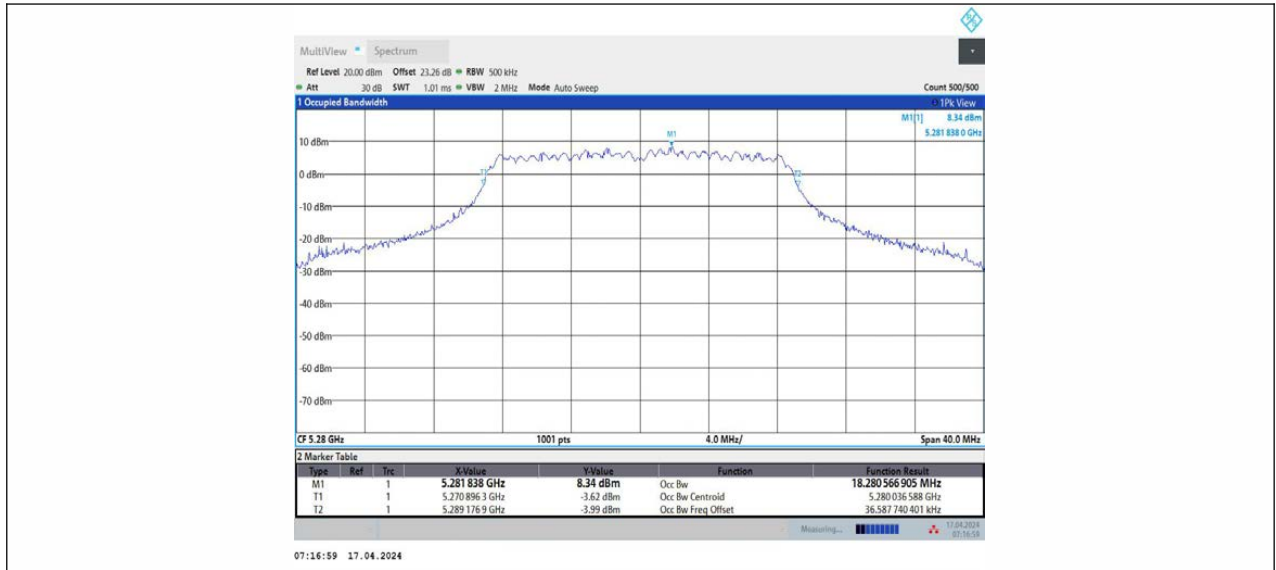
07:12:50 17.04.2024

11N20MIMO_Ant1_5280

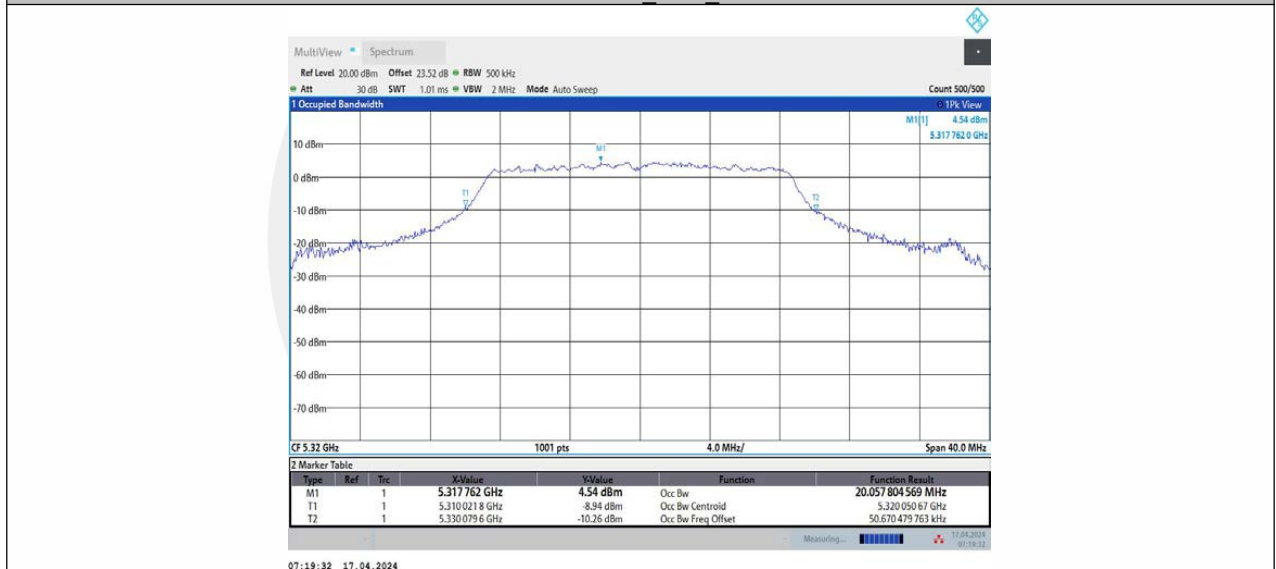


07:15:13 17.04.2024

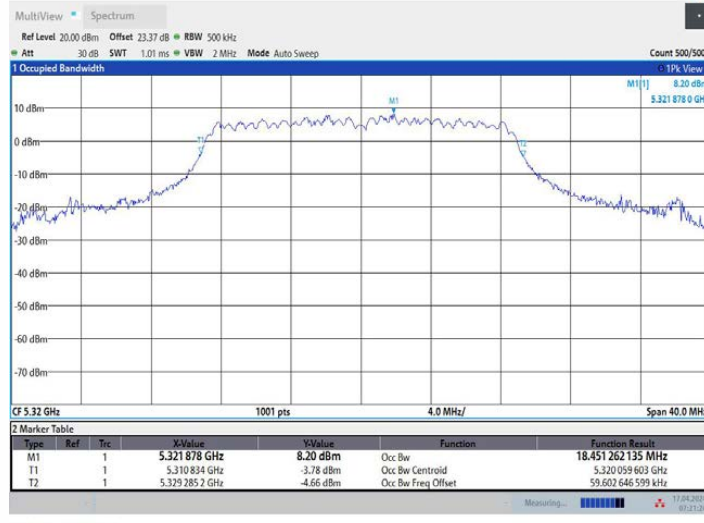
11N20MIMO_Ant2_5280



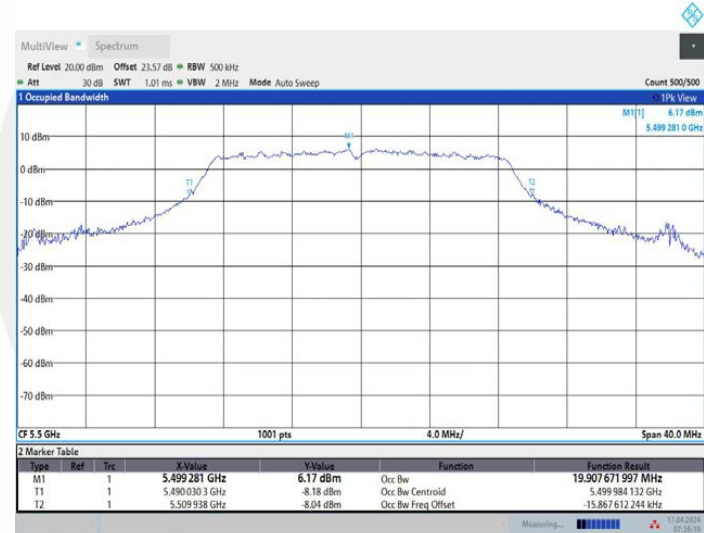
11N20MIMO_Ant1_5320



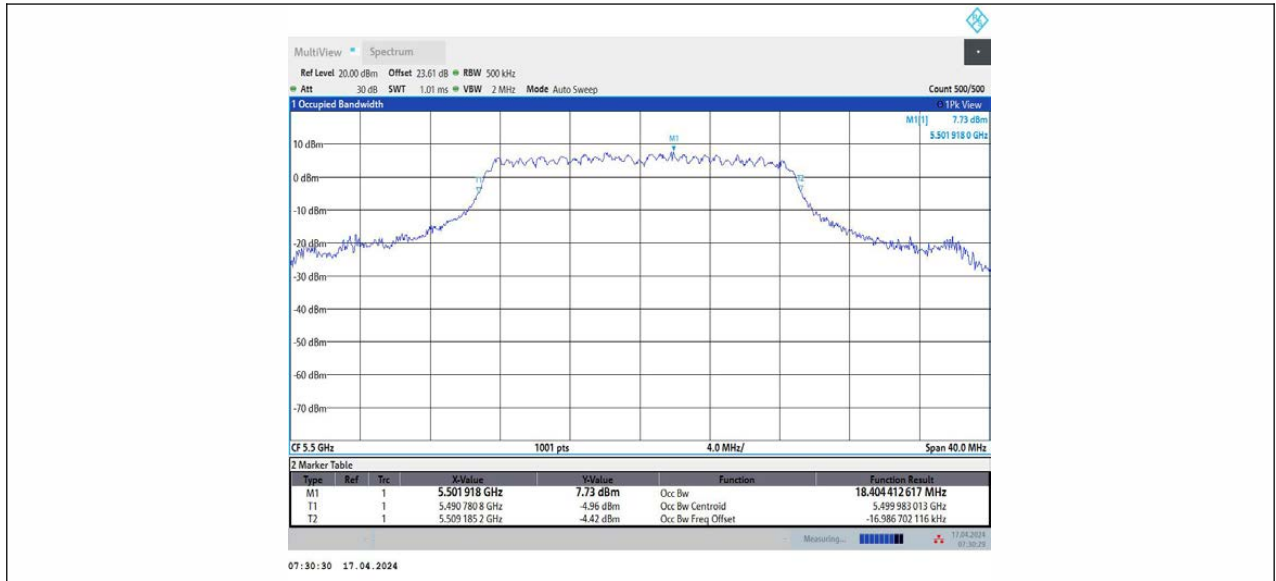
11N20MIMO_Ant2_5320



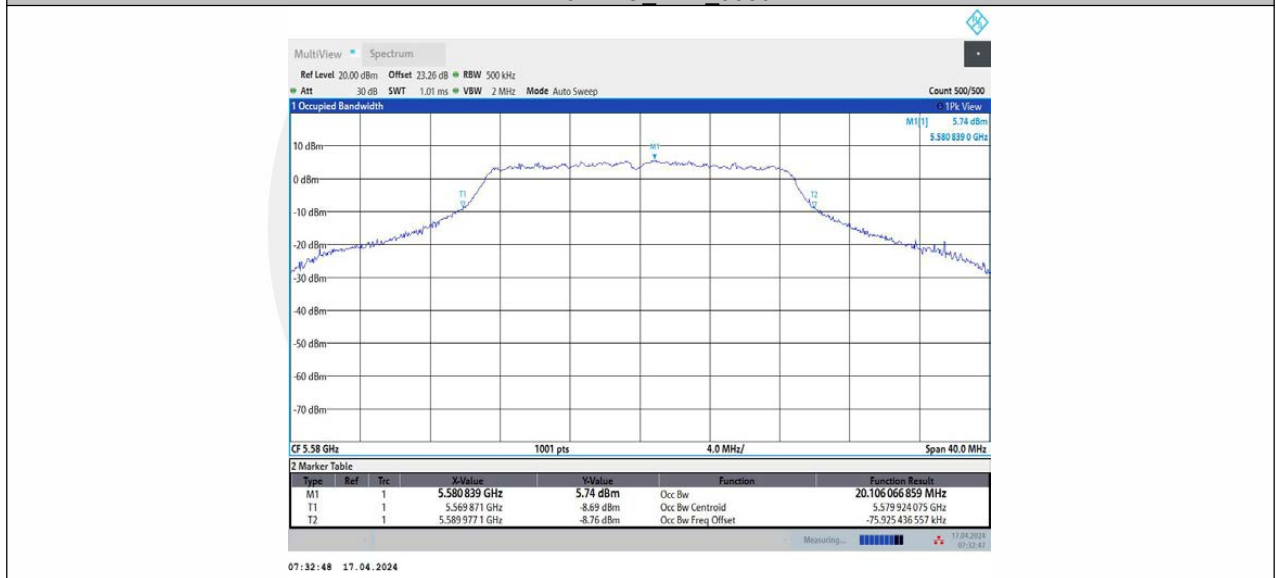
11N20MIMO_Ant1_5500



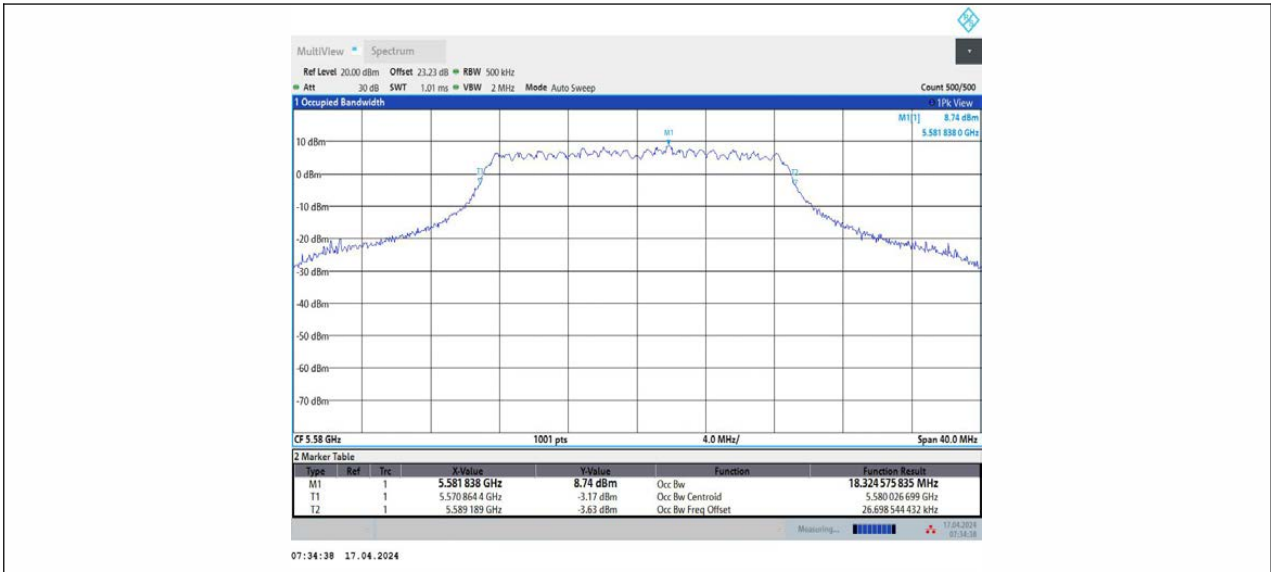
11N20MIMO_Ant2_5500



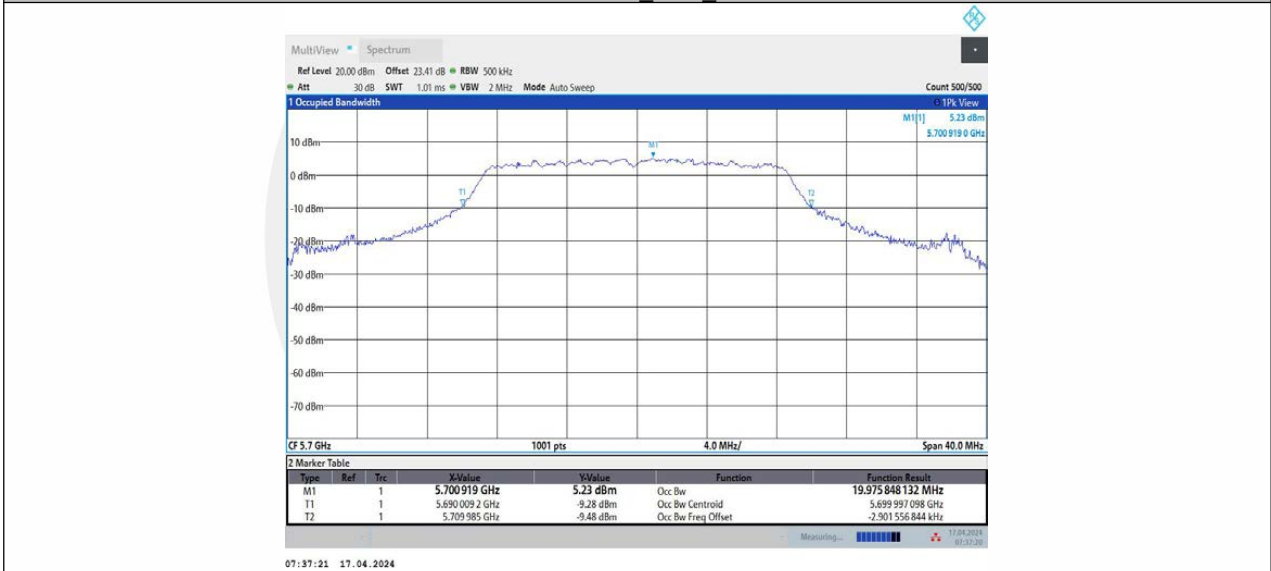
11N20MIMO_Ant1_5580



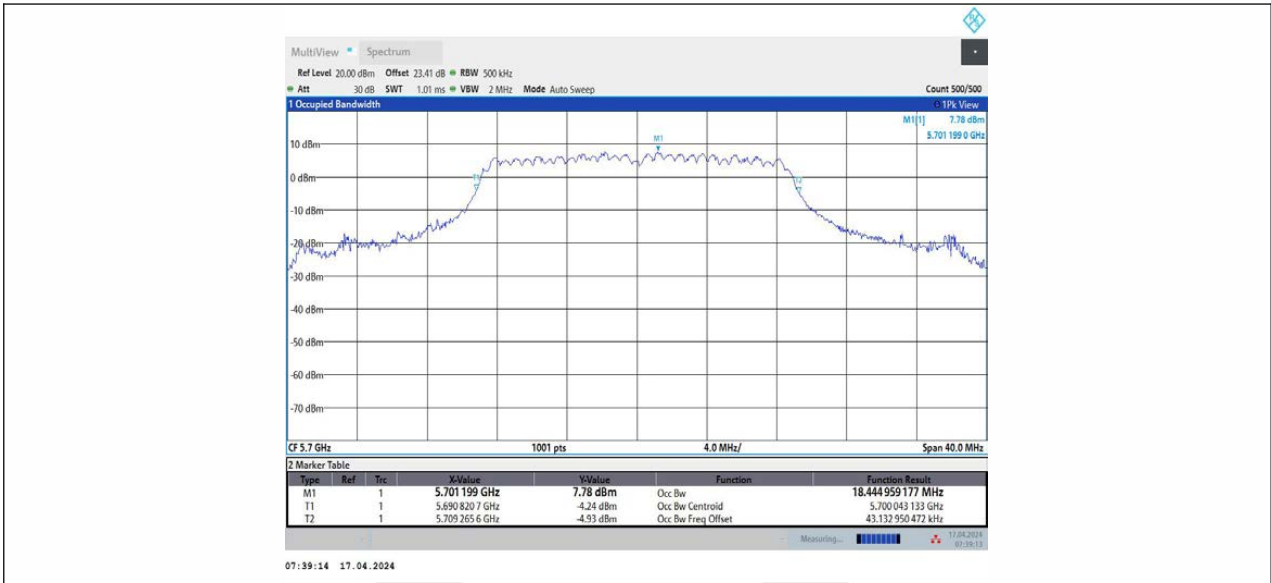
11N20MIMO_Ant2_5580



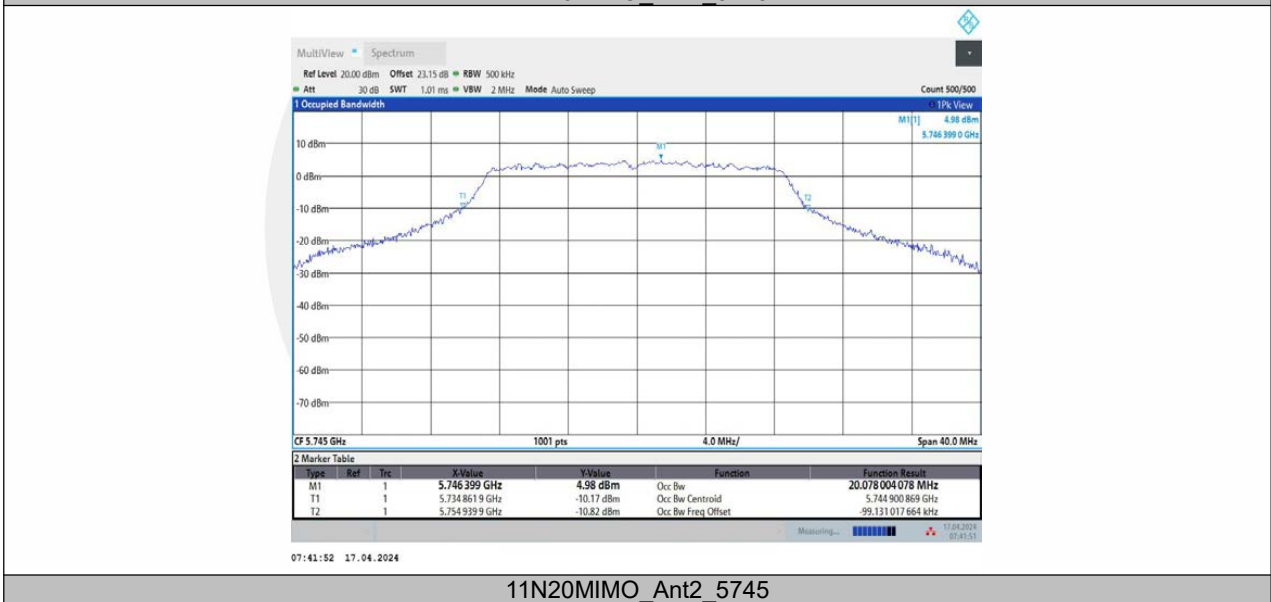
11N20MIMO_Ant1_5700



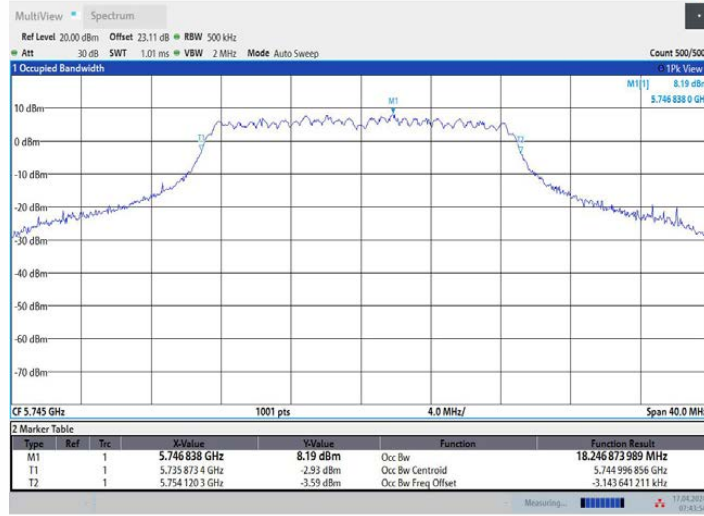
11N20MIMO_Ant2_5700



11N20MIMO_Ant1_5745

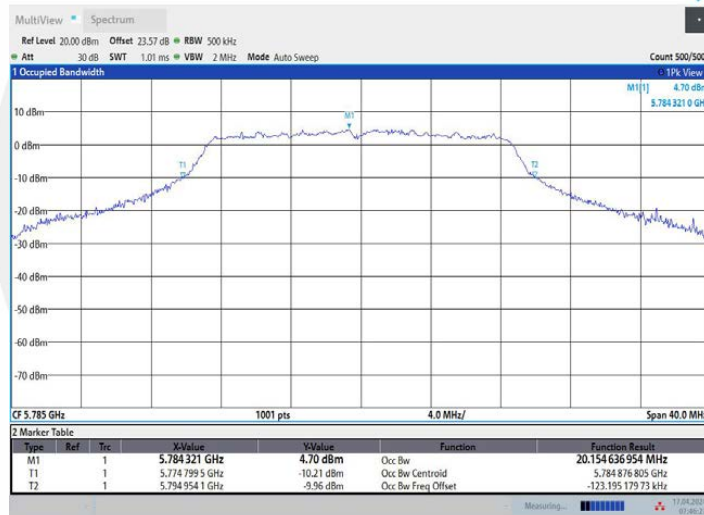


11N20MIMO_Ant2_5745



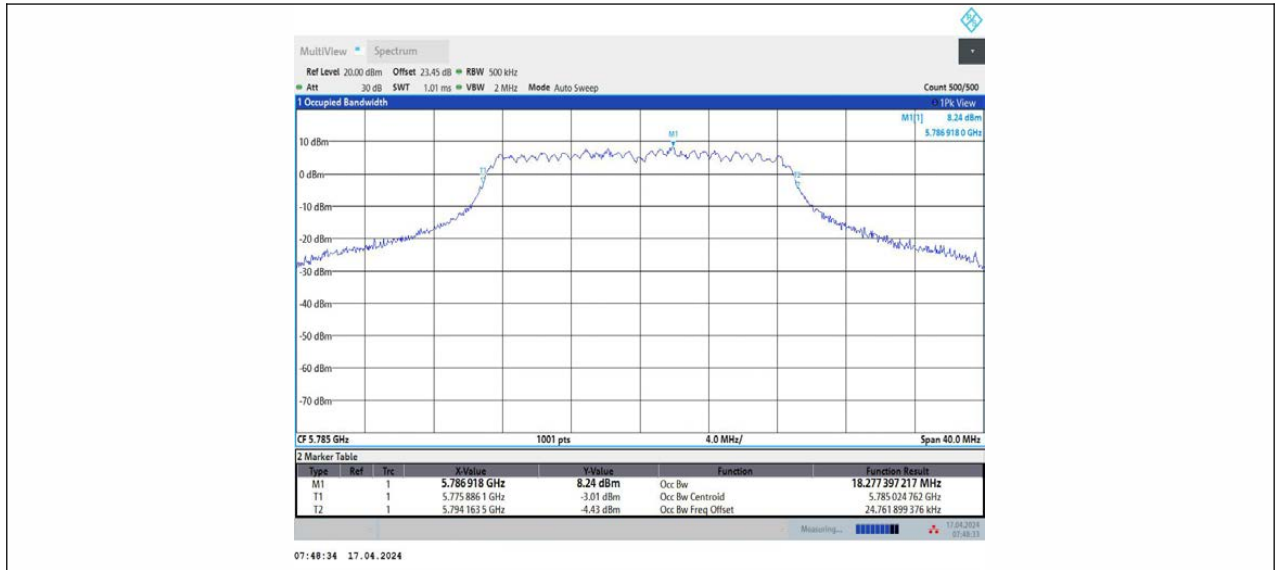
07:43:55 17.04.2024

11N20MIMO_Ant1_5785

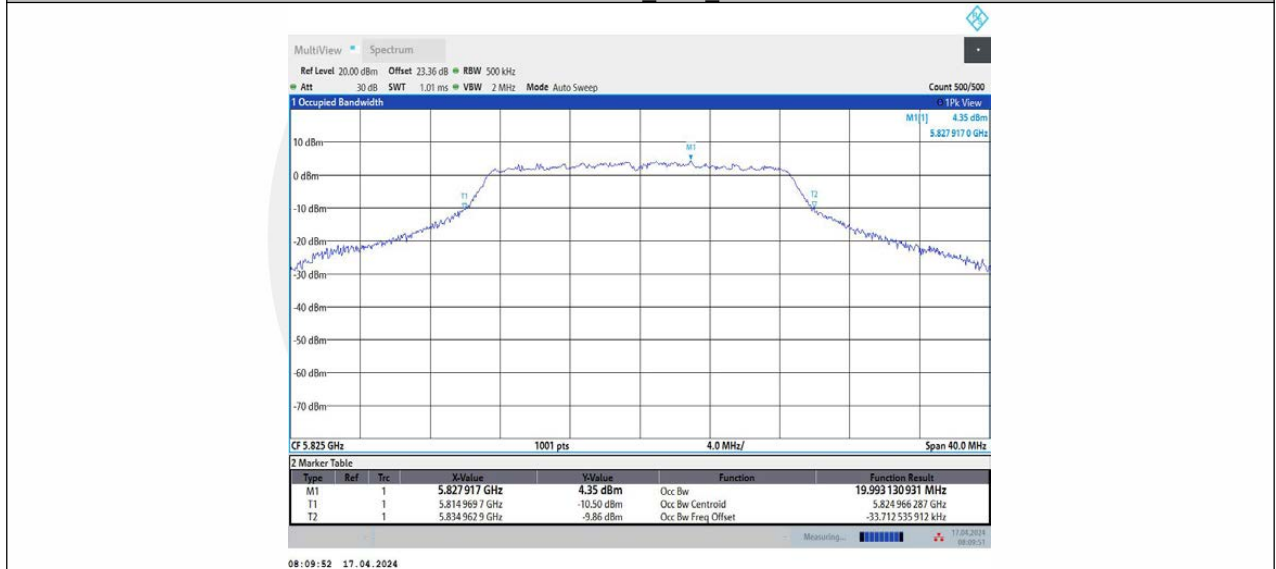


07:46:28 17.04.2024

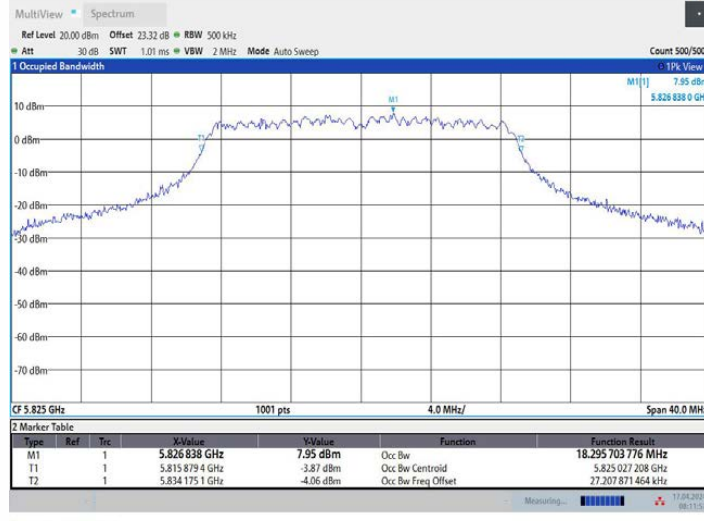
11N20MIMO_Ant2_5785



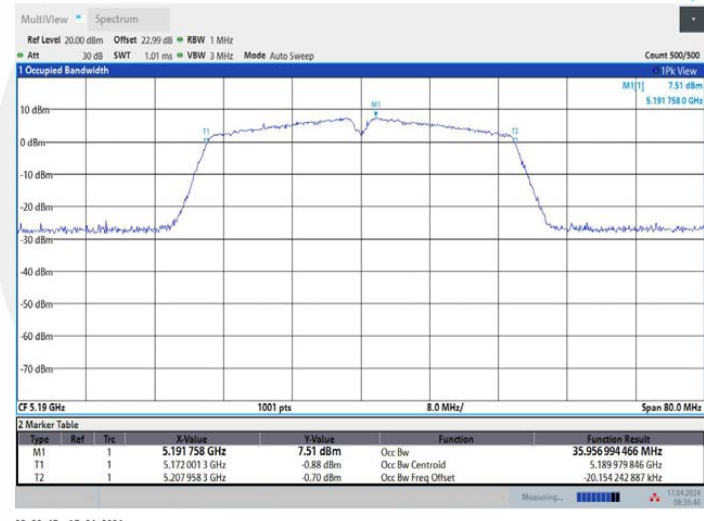
11N20MIMO_Ant1_5825



11N20MIMO_Ant2_5825



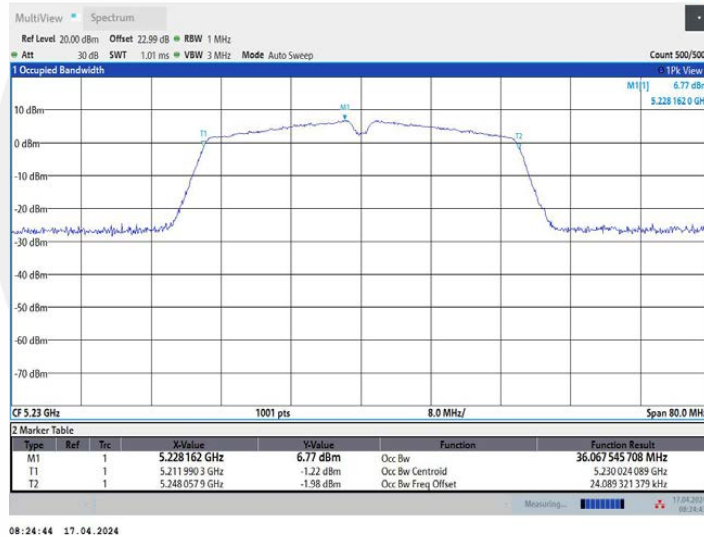
11N40MIMO_Ant1_5190



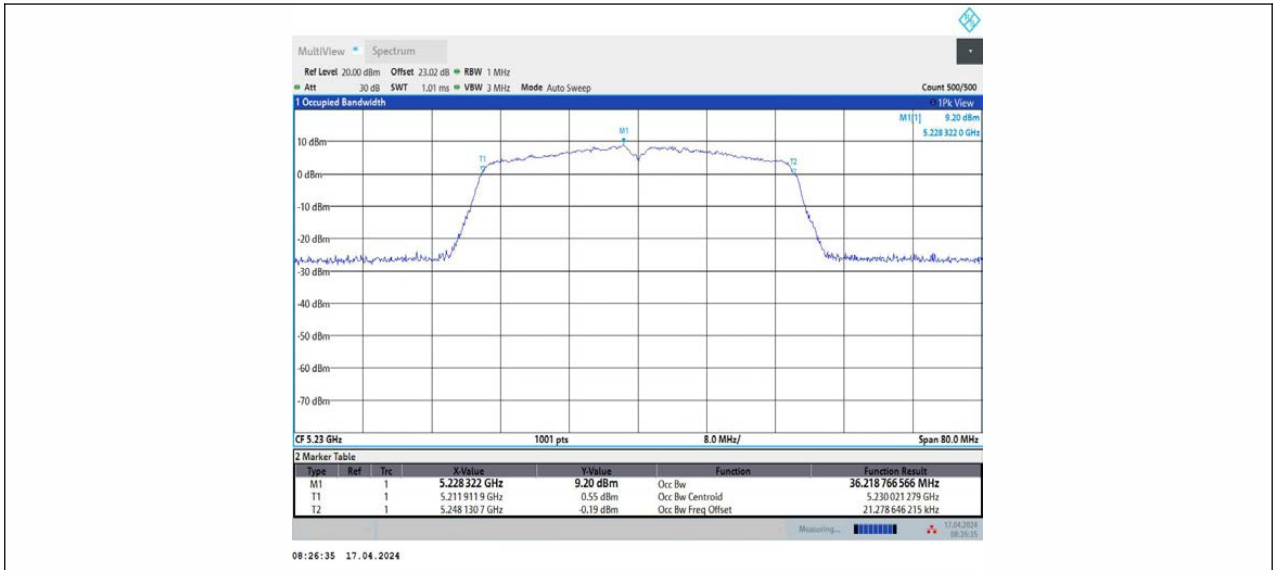
11N40MIMO_Ant2_5190



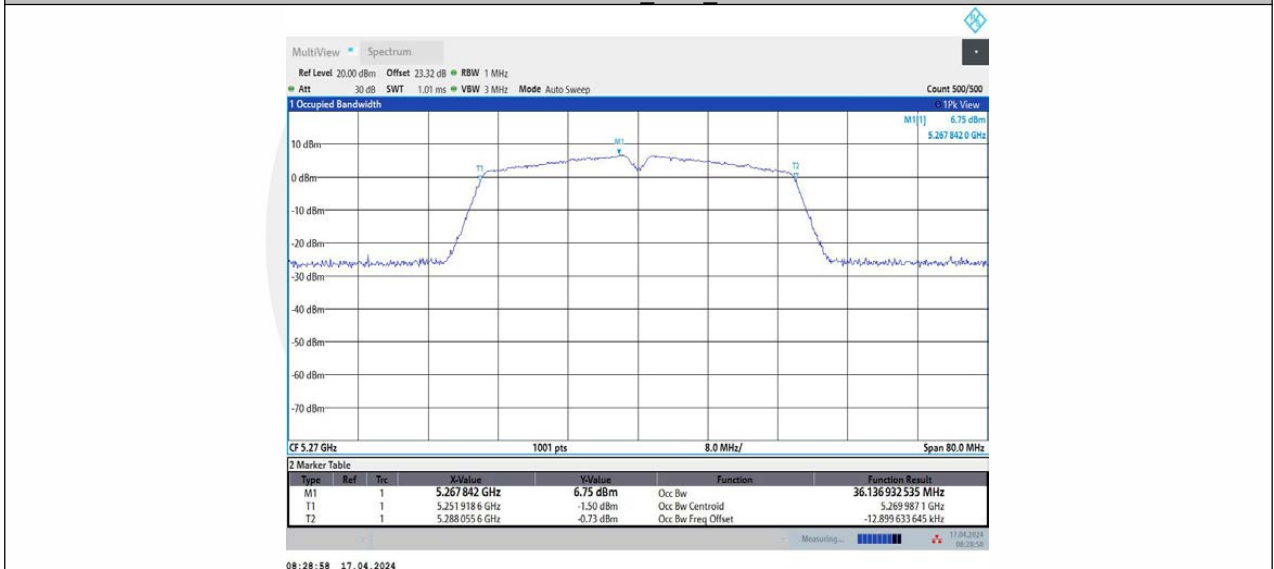
11N40MIMO_Ant1_5230



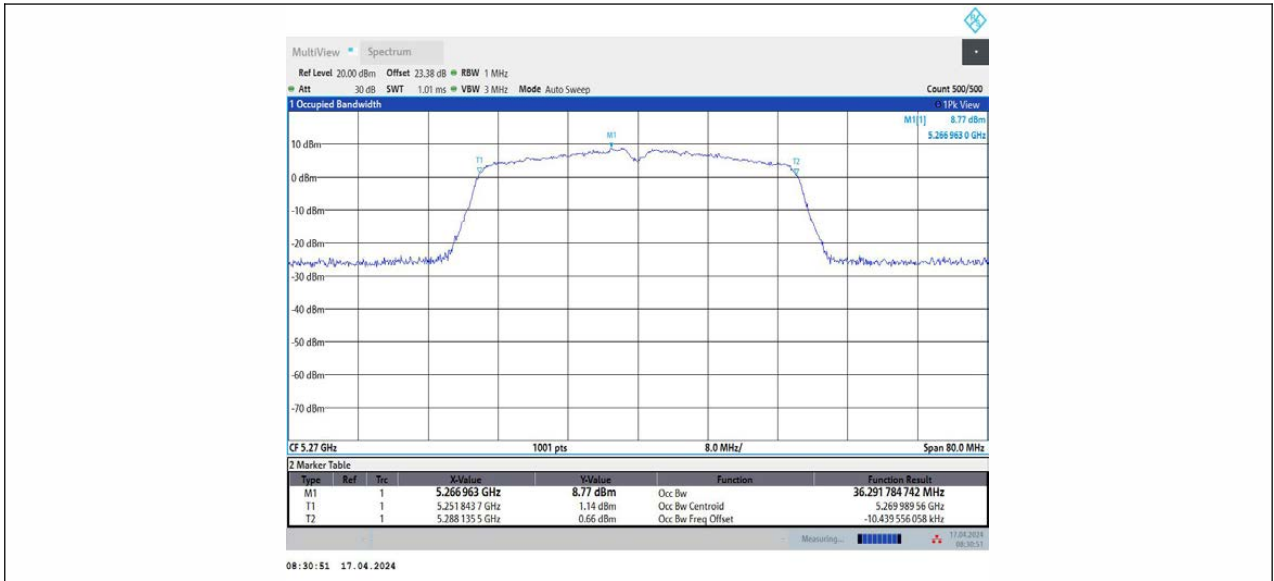
11N40MIMO_Ant2_5230



11N40MIMO_Ant1_5270



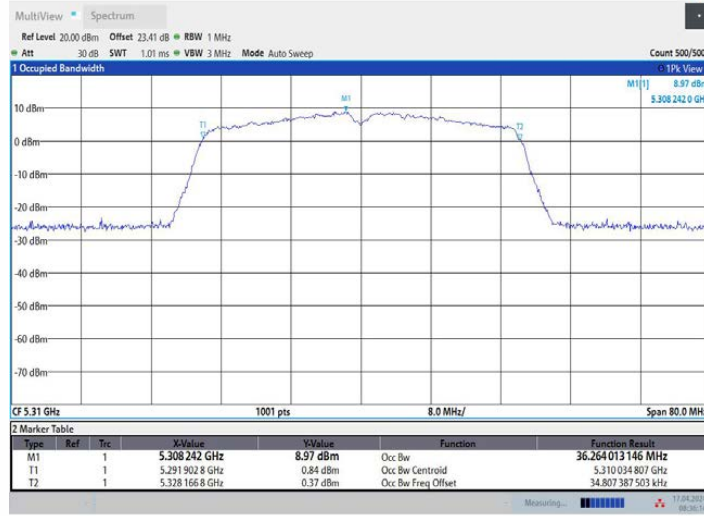
11N40MIMO_Ant2_5270



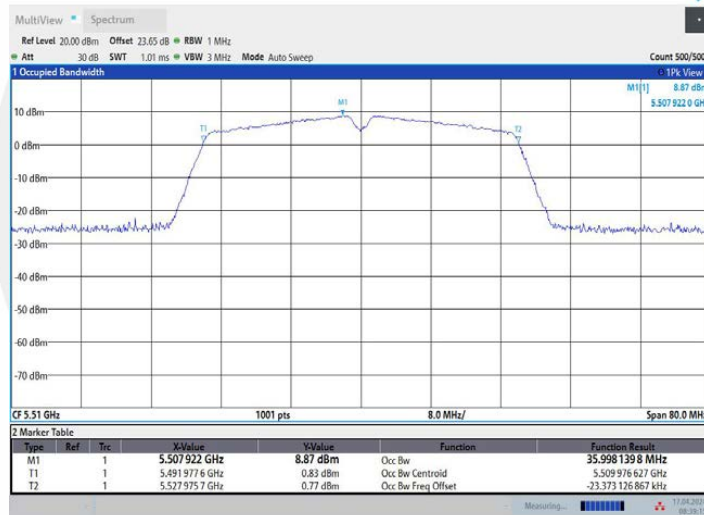
11N40MIMO_Ant1_5310



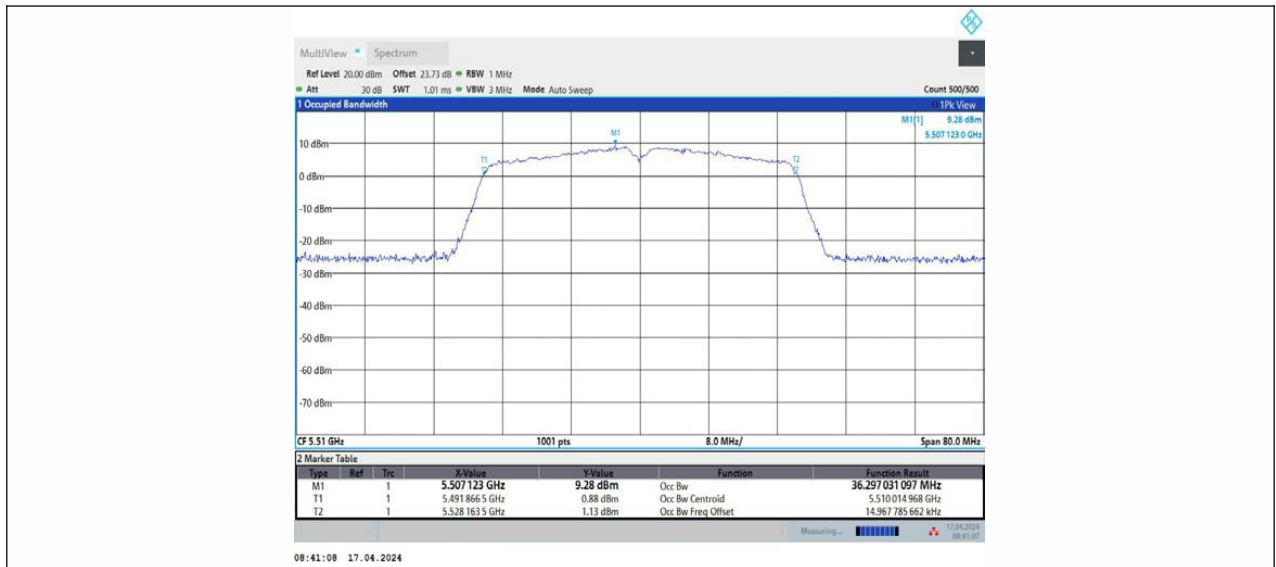
11N40MIMO_Ant2_5310



11N40MIMO_Ant1_5510



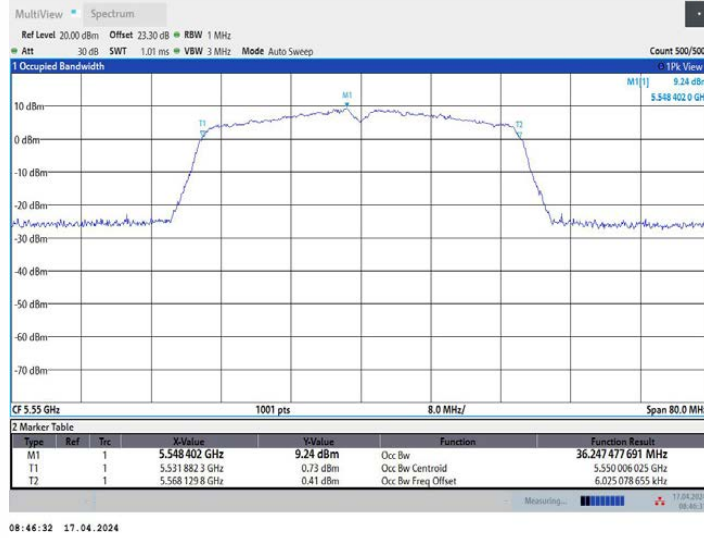
11N40MIMO_Ant2_5510



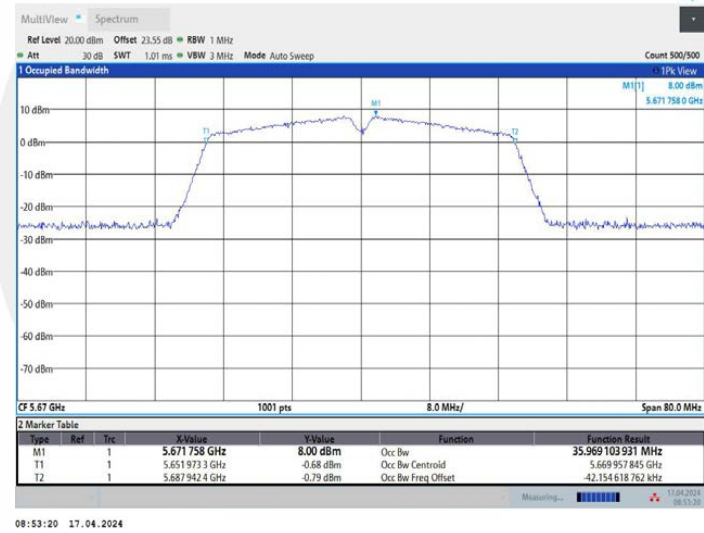
11N40MIMO_Ant1_5550



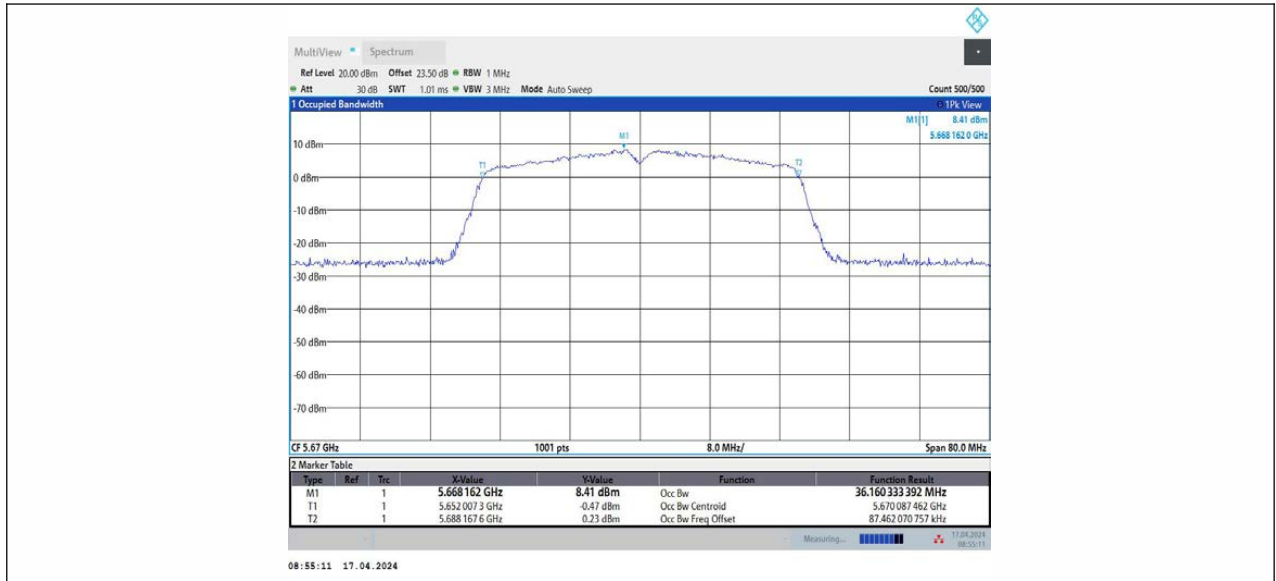
11N40MIMO_Ant2_5550



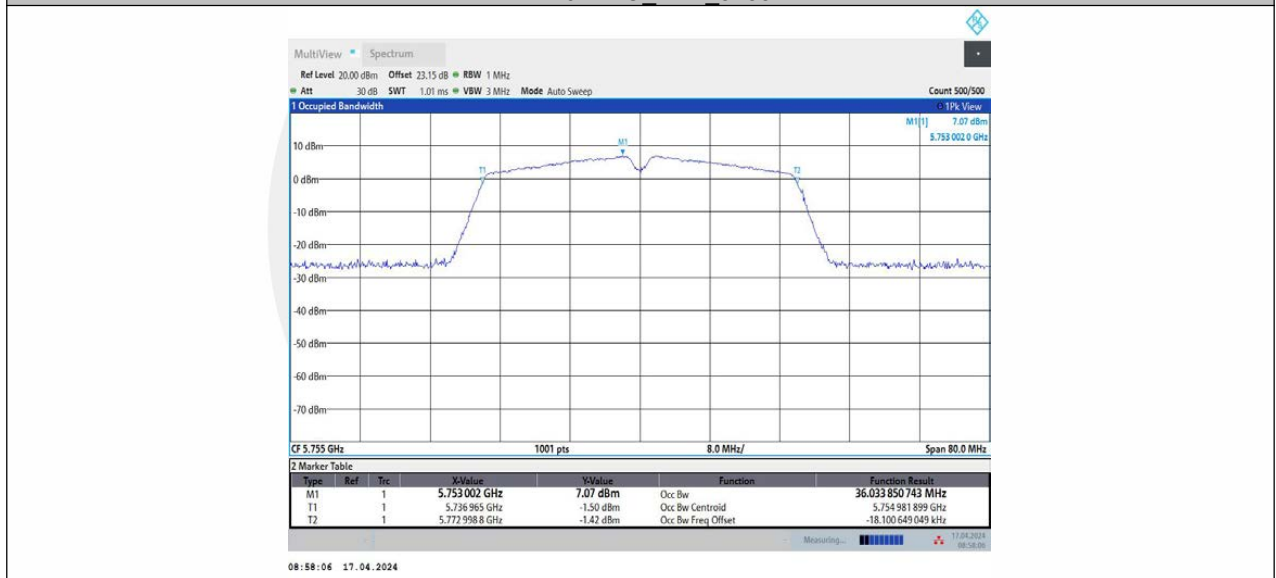
11N40MIMO_Ant1_5670



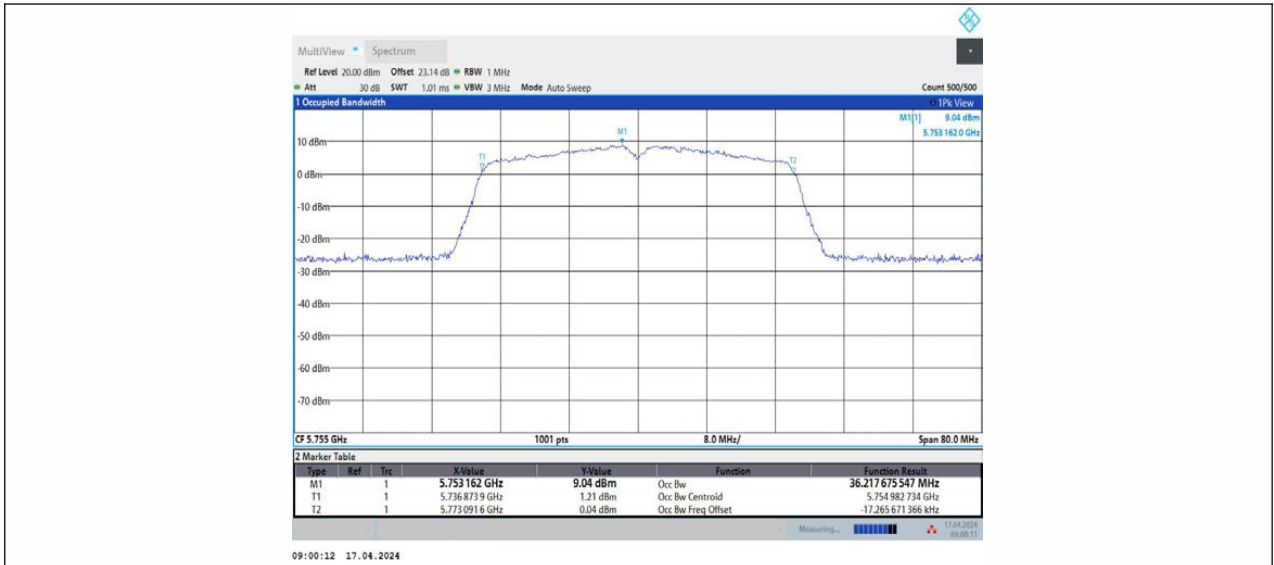
11N40MIMO_Ant2_5670



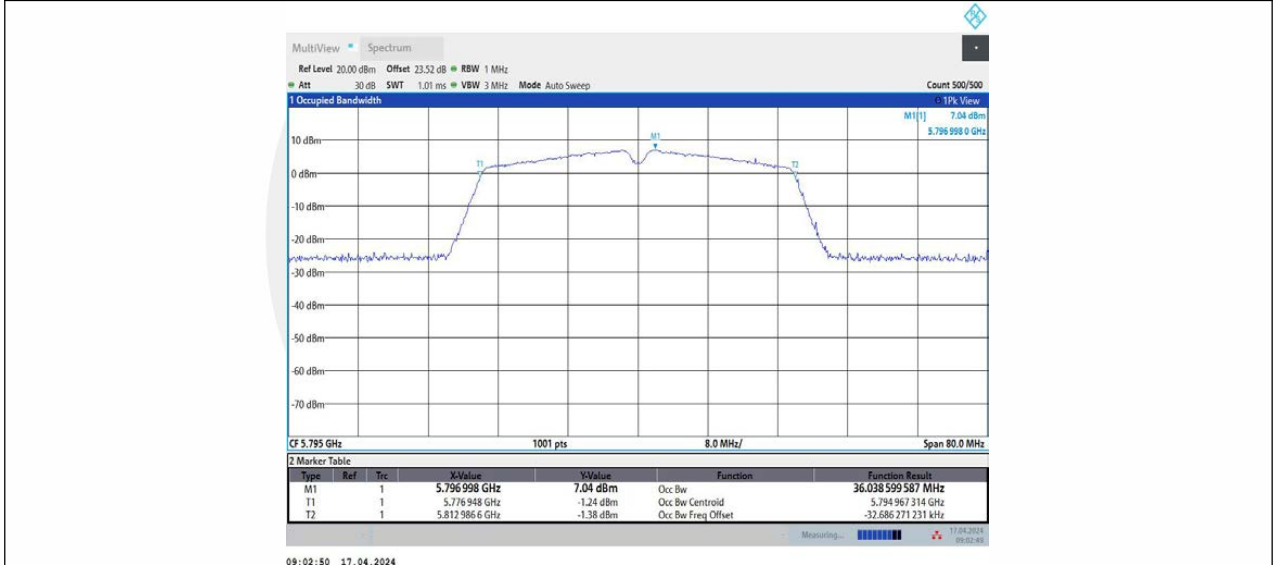
11N40MIMO_Ant1_5755



11N40MIMO_Ant2_5755



11N40MIMO_Ant1_5795

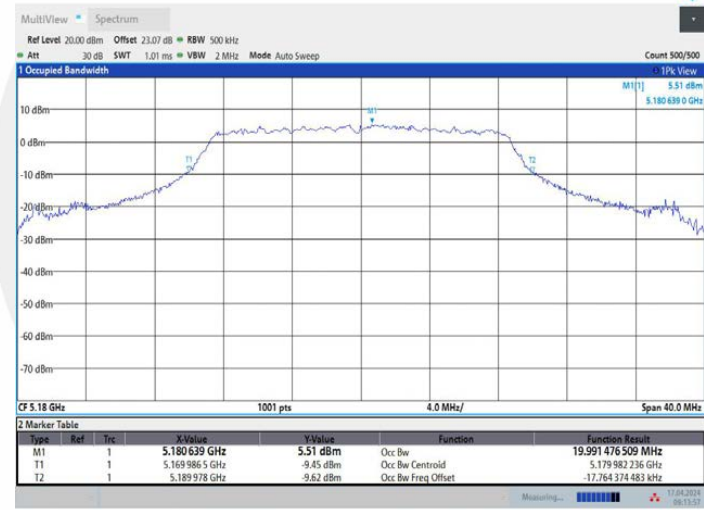


11N40MIMO_Ant2_5795



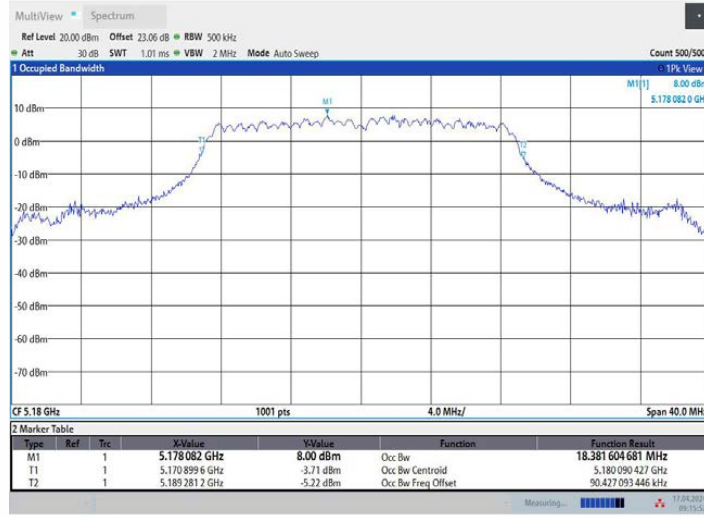
09:04:59 17.04.2024

11AC20MIMO_Ant1_5180



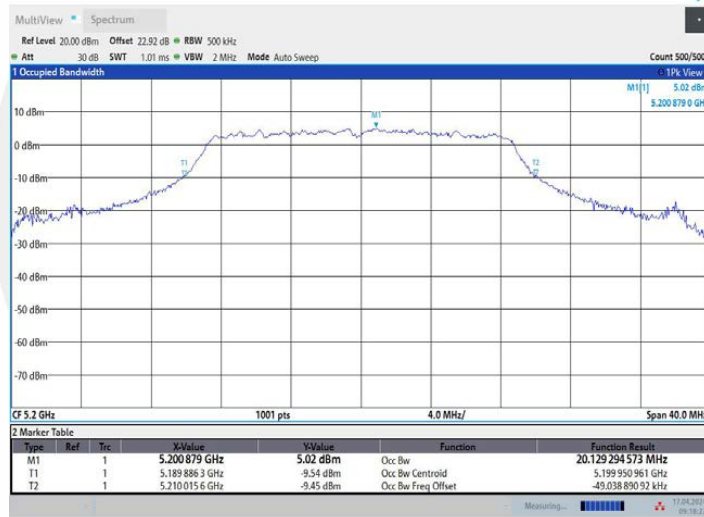
09:13:58 17.04.2024

11AC20MIMO_Ant2_5180



09:15:53 17.04.2024

11AC20MIMO_Ant1_5200



09:18:23 17.04.2024

11AC20MIMO_Ant2_5200