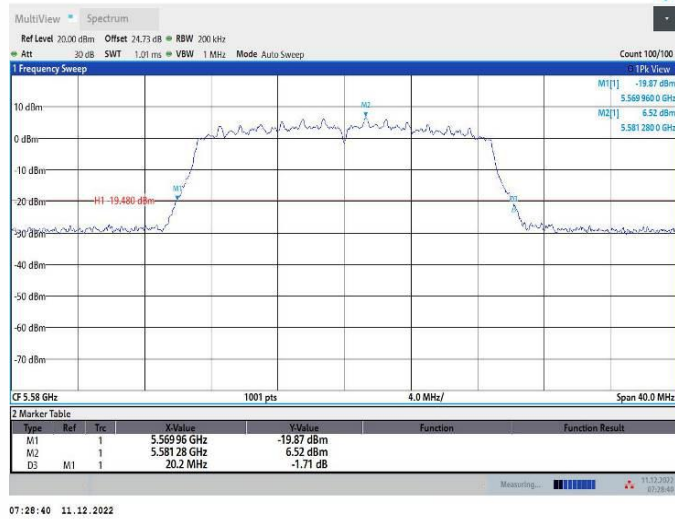
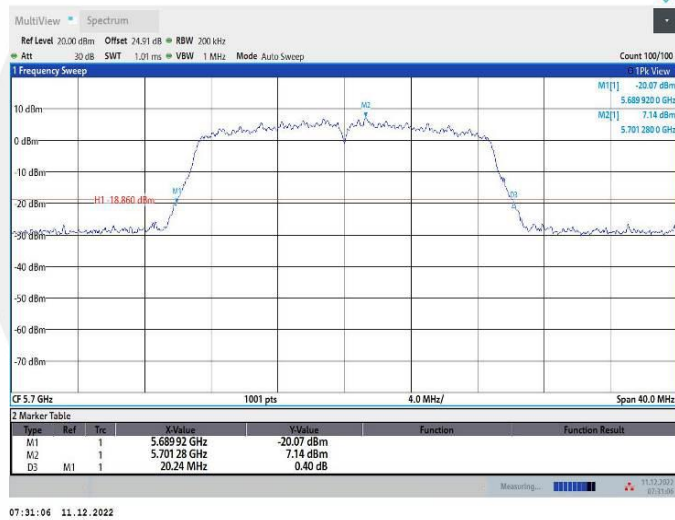


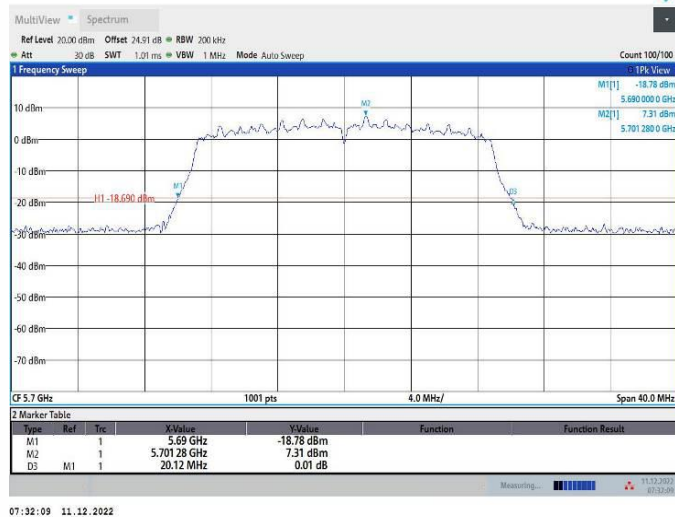
## 11AC20MIMO\_Ant2\_5580



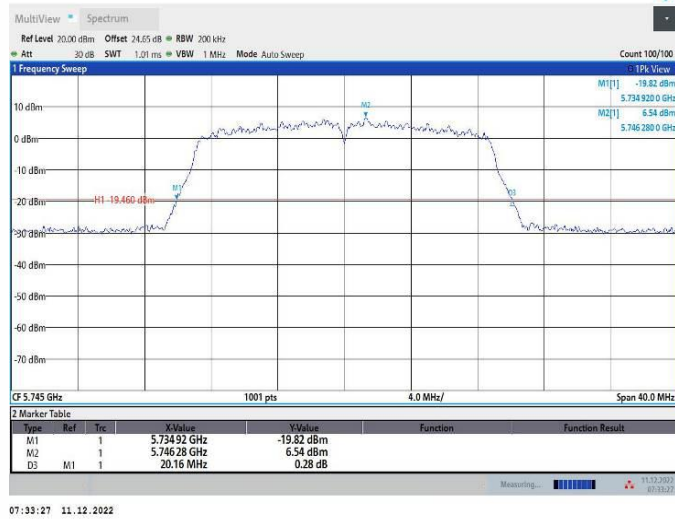
## 11AC20MIMO\_Ant1\_5700



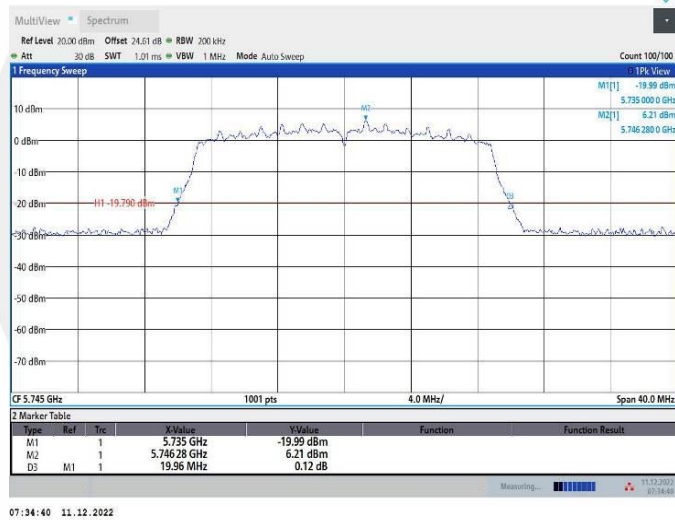
## 11AC20MIMO\_Ant2\_5700



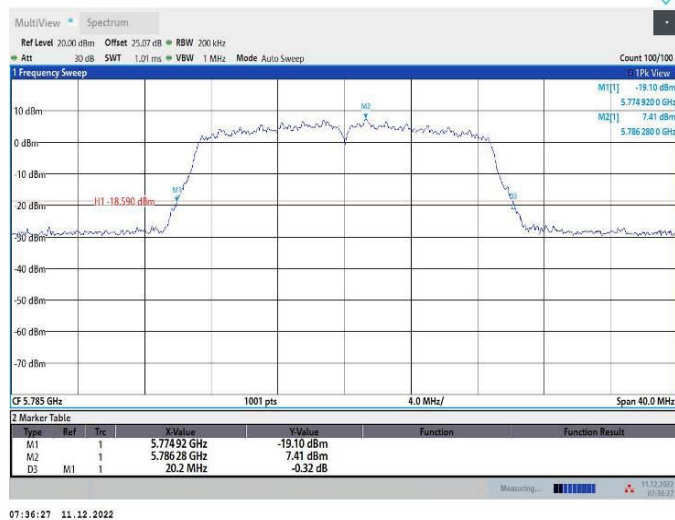
## 11AC20MIMO\_Ant1\_5745



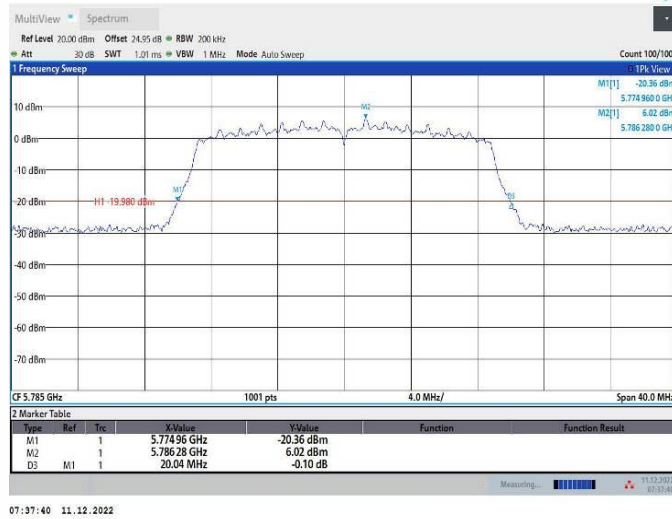
## 11AC20MIMO\_Ant2\_5745



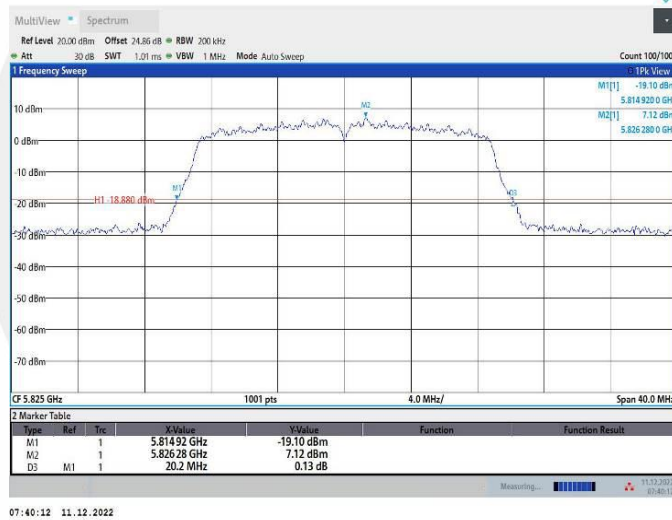
## 11AC20MIMO\_Ant1\_5785



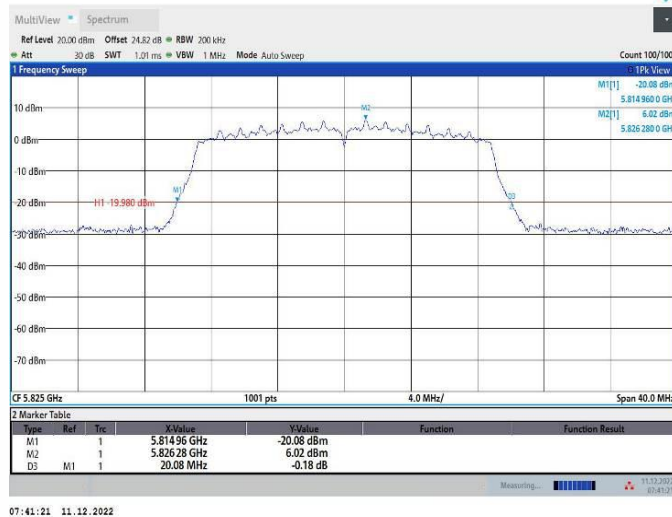
## 11AC20MIMO\_Ant2\_5785



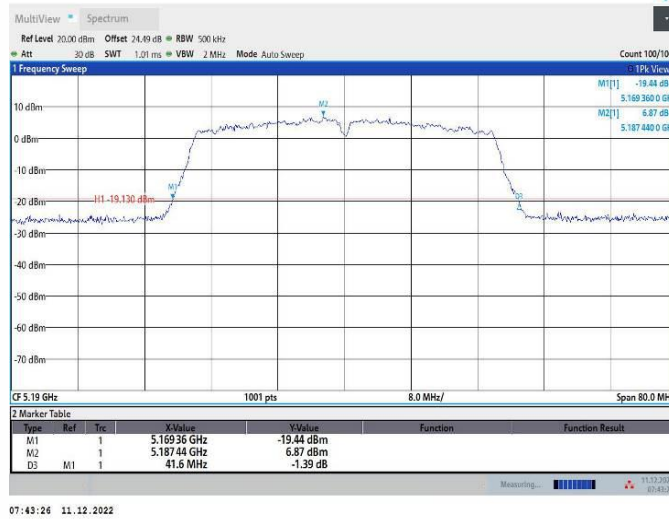
## 11AC20MIMO\_Ant1\_5825



## 11AC20MIMO\_Ant2\_5825

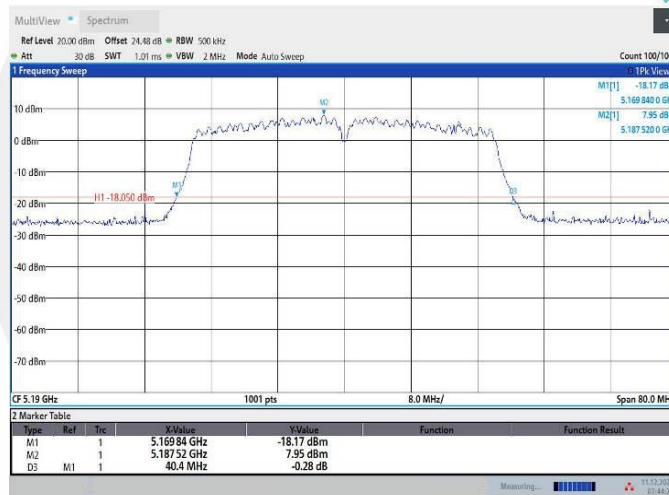


### 11AC40MIMO\_Ant1\_5190



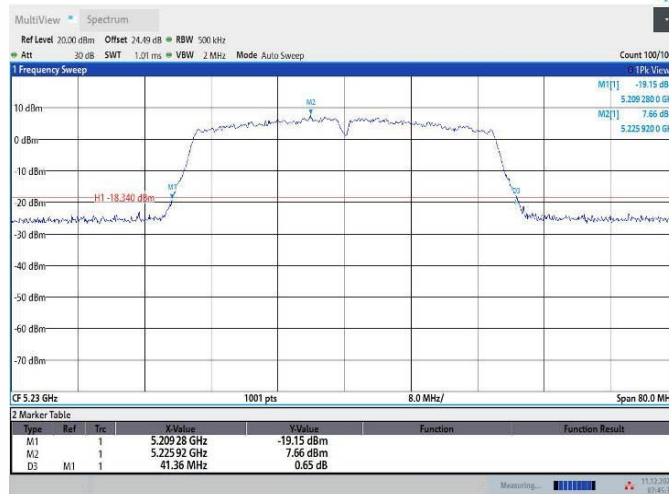
07:43:26 11.12.2022

### 11AC40MIMO\_Ant2\_5190



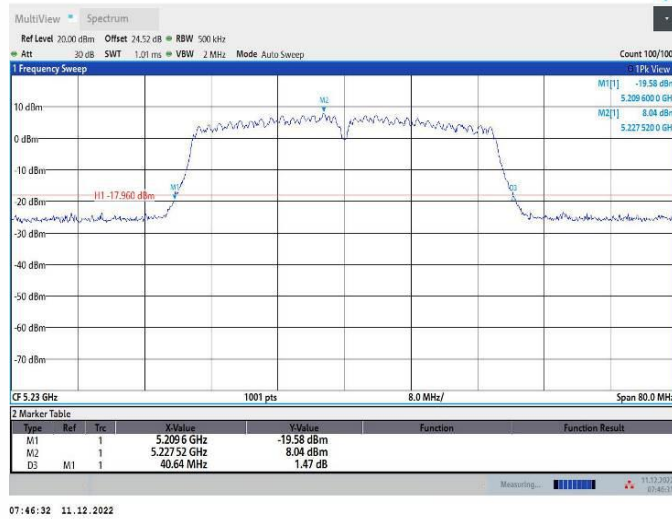
07:44:23 11.12.2022

### 11AC40MIMO\_Ant1\_5230

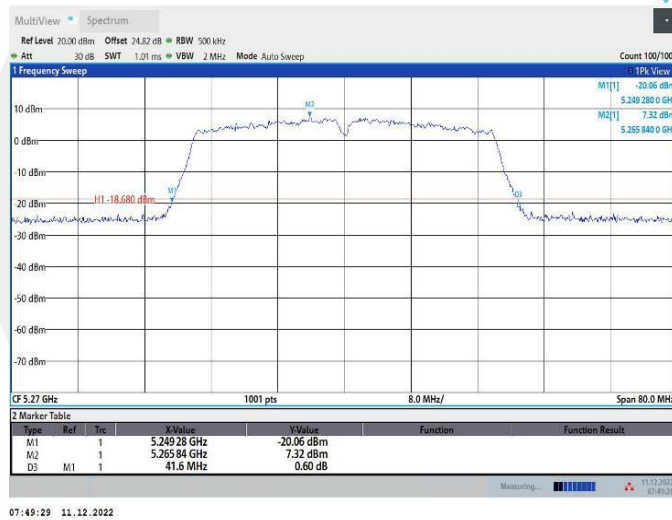


07:45:31 11.12.2022

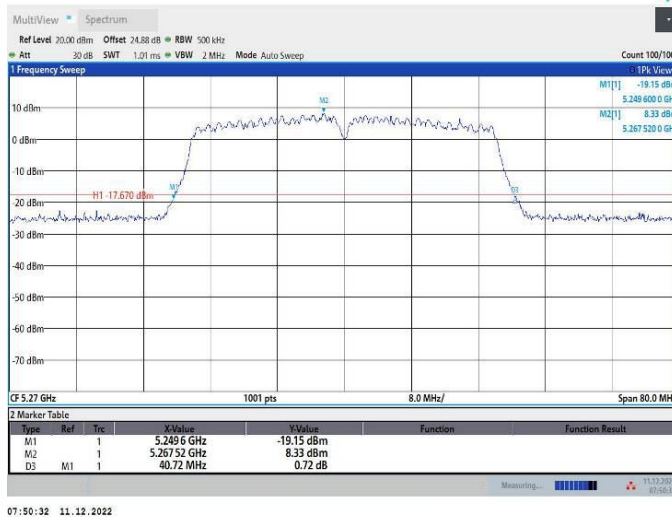
### 11AC40MIMO\_Ant2\_5230



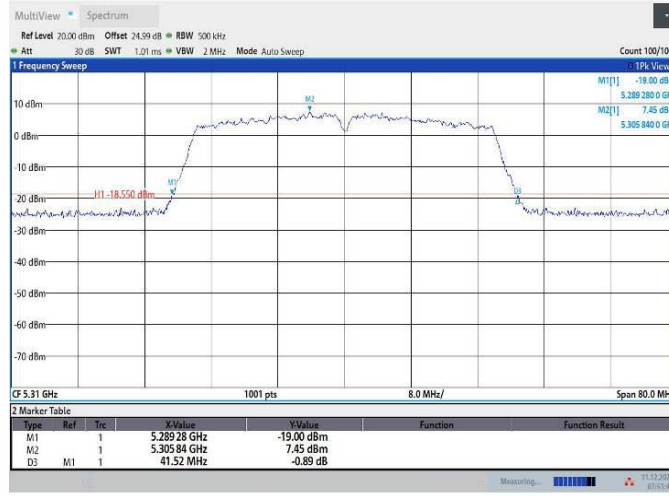
### 11AC40MIMO\_Ant1\_5270



### 11AC40MIMO\_Ant2\_5270

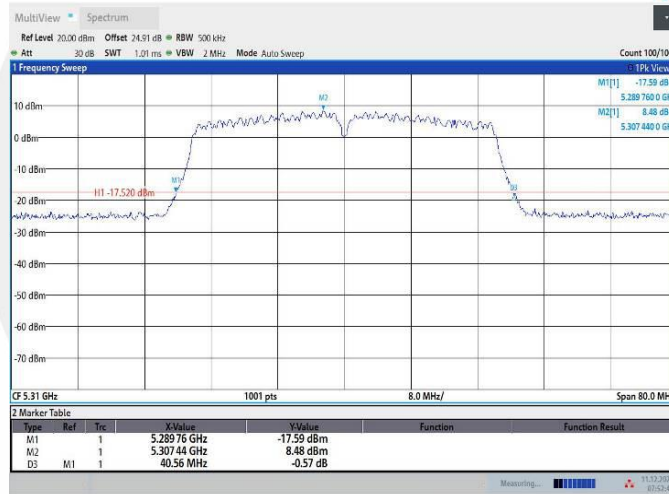


## 11AC40MIMO\_Ant1\_5310



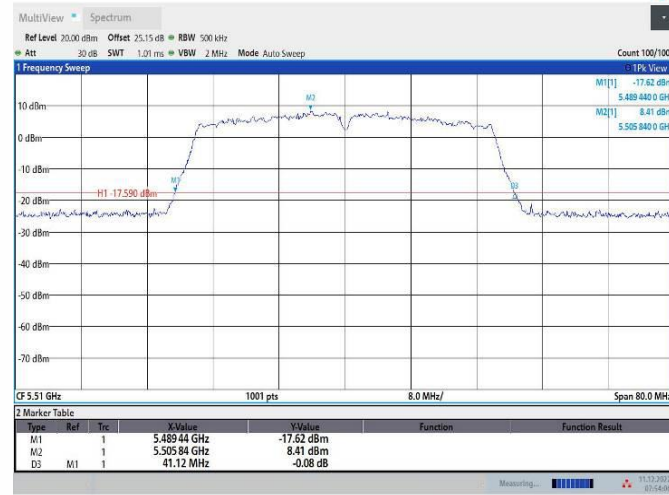
07:51:43 11.12.2022

## 11AC40MIMO\_Ant2\_5310



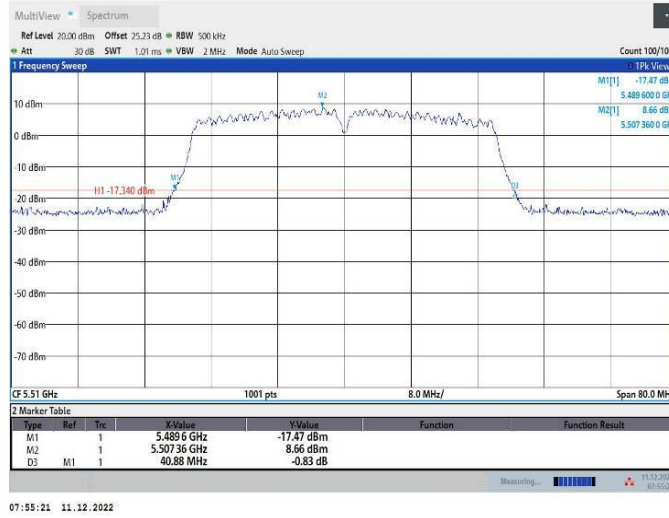
07:52:44 11.12.2022

## 11AC40MIMO\_Ant1\_5510



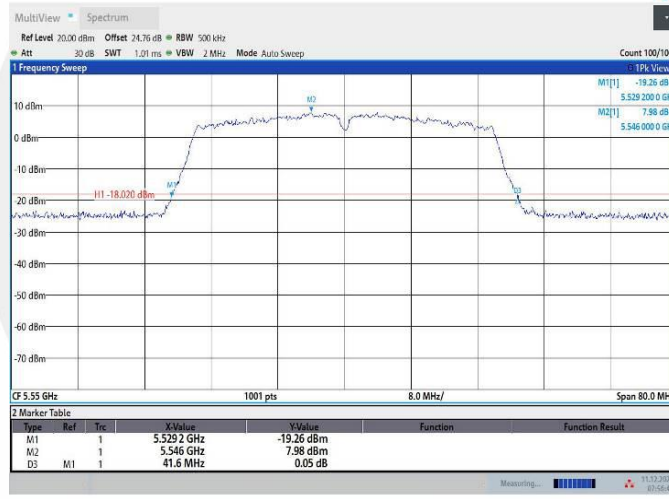
07:54:06 11.12.2022

### 11AC40MIMO\_Ant2\_5510



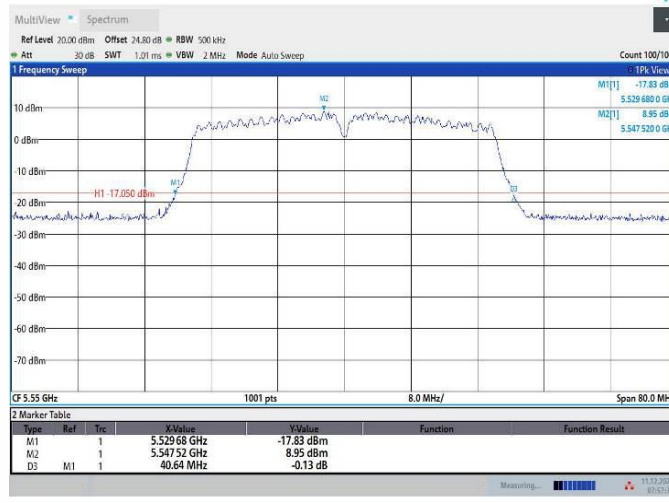
07:55:21 11.12.2022

### 11AC40MIMO\_Ant1\_5550



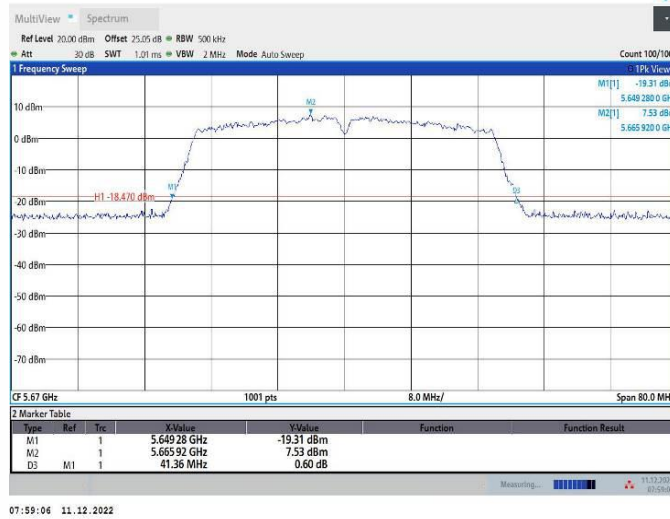
07:56:44 11.12.2022

### 11AC40MIMO\_Ant2\_5550

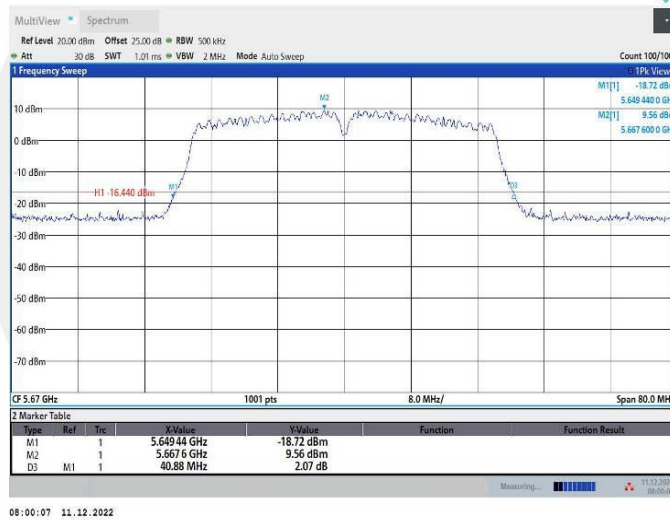


07:57:40 11.12.2022

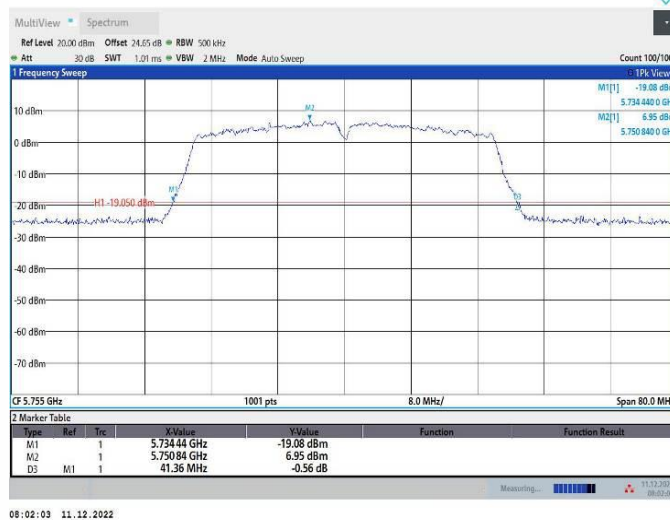
## 11AC40MIMO\_Ant1\_5670



## 11AC40MIMO\_Ant2\_5670



## 11AC40MIMO\_Ant1\_5755

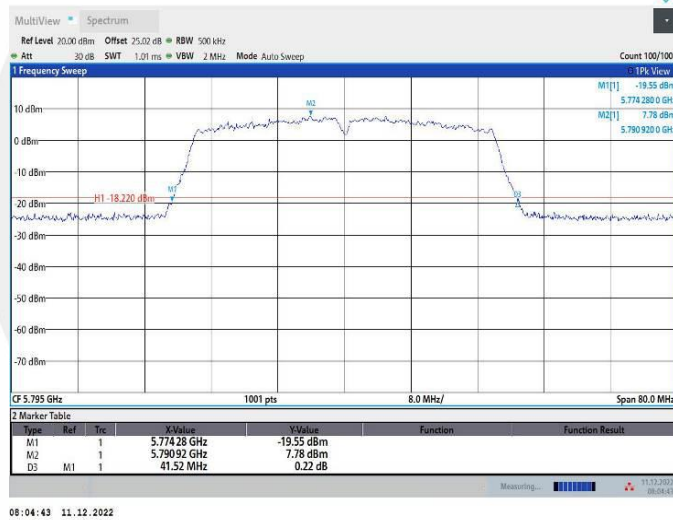




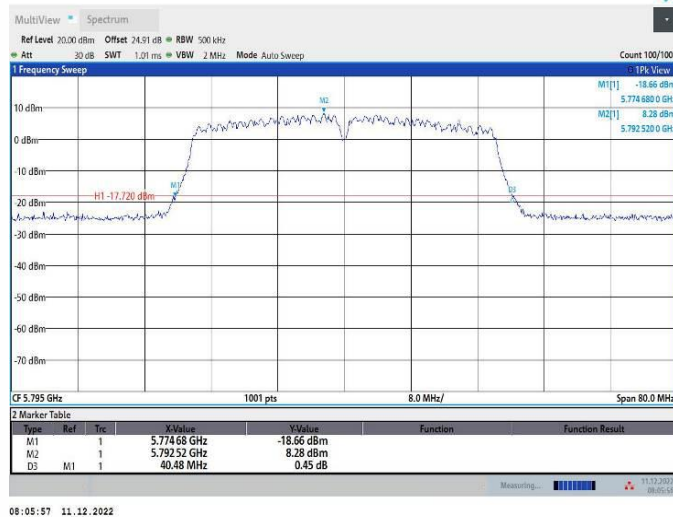
### 11AC40MIMO\_Ant2\_5755



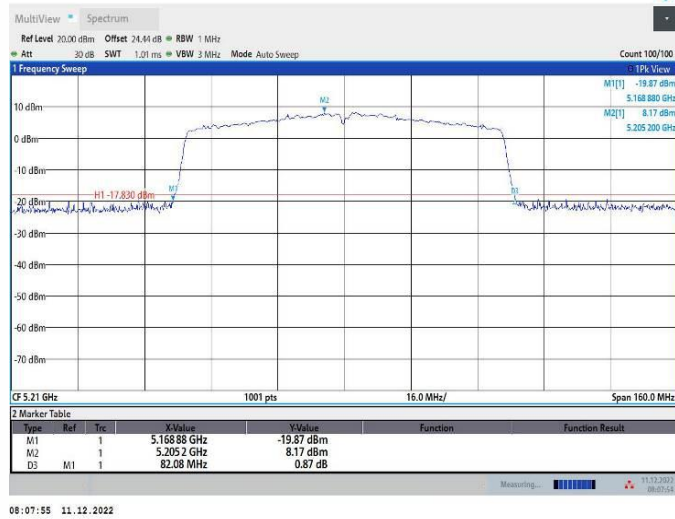
### 11AC40MIMO\_Ant1\_5795



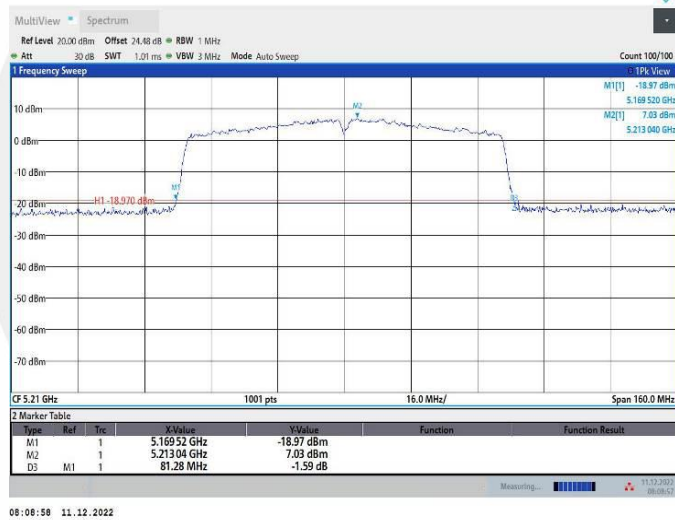
### 11AC40MIMO\_Ant2\_5795



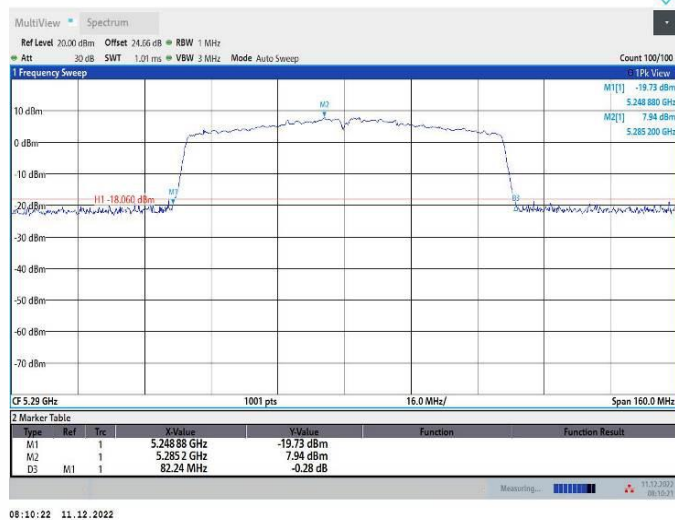
## 11AC80MIMO\_Ant1\_5210



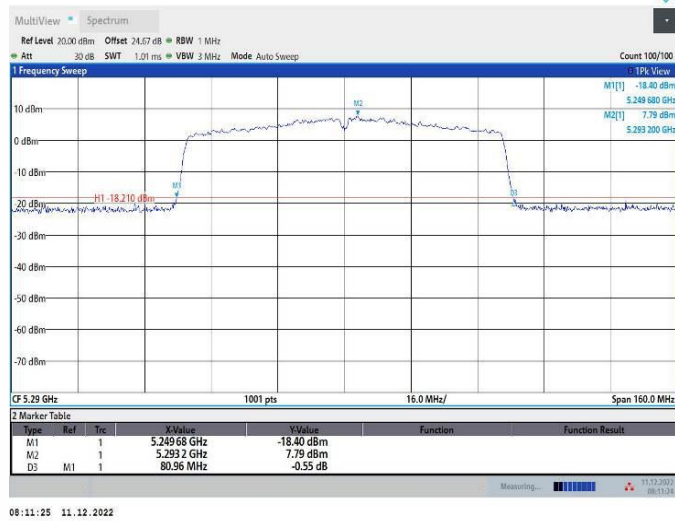
## 11AC80MIMO\_Ant2\_5210



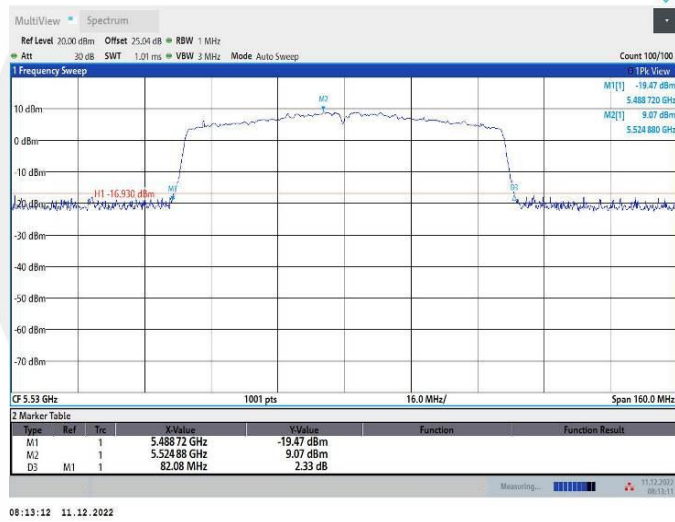
## 11AC80MIMO\_Ant1\_5290



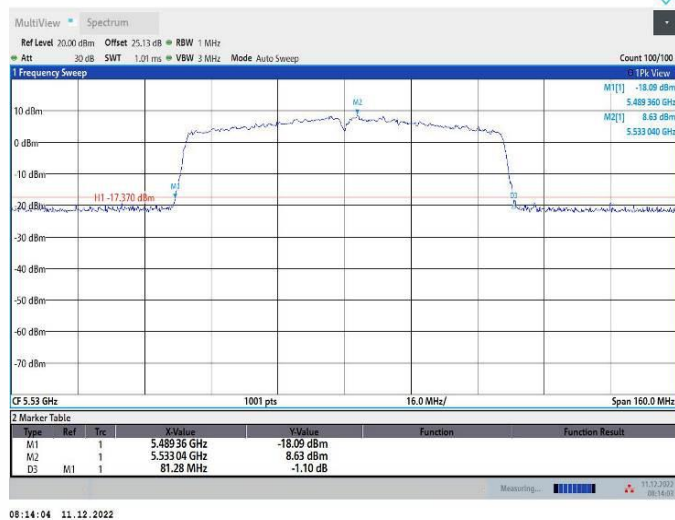
## 11AC80MIMO\_Ant2\_5290



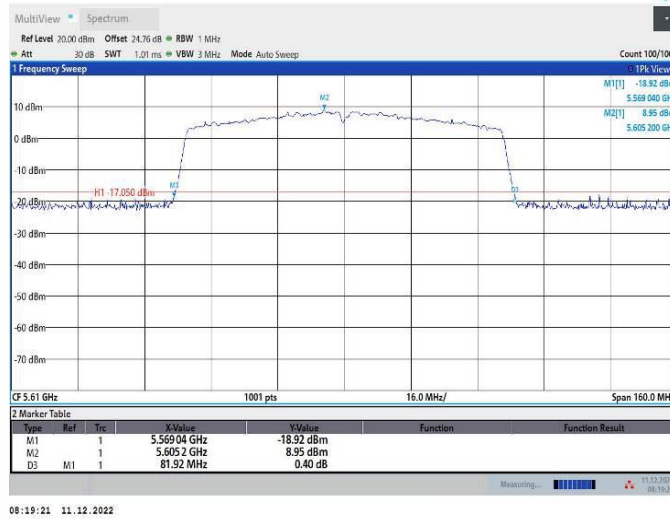
## 11AC80MIMO\_Ant1\_5530



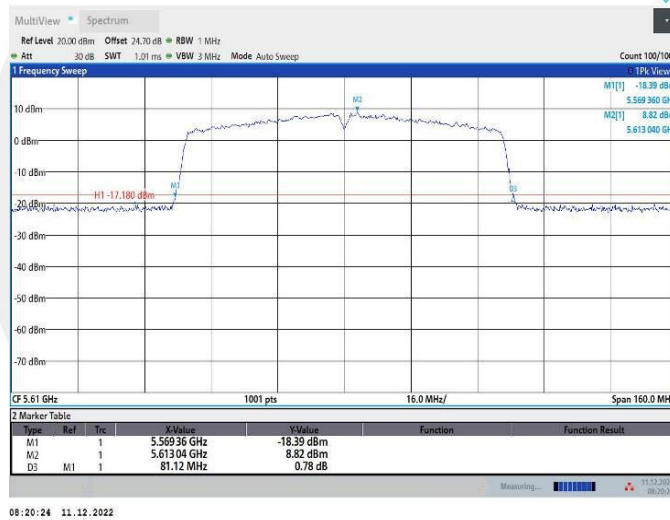
## 11AC80MIMO\_Ant2\_5530



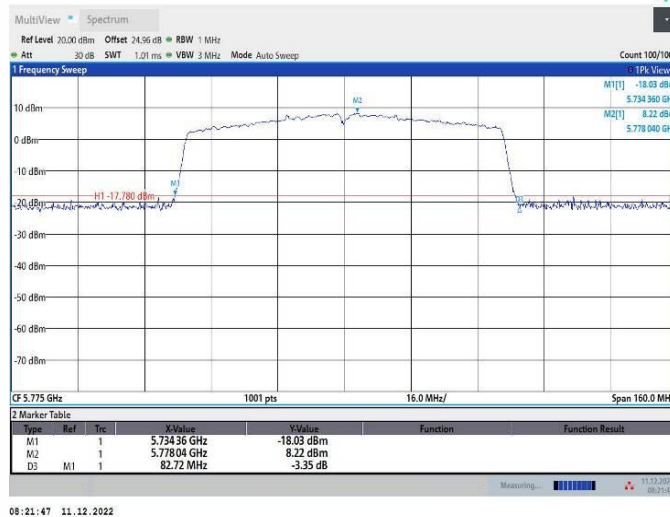
### 11AC80MIMO\_Ant1\_5610



### 11AC80MIMO\_Ant2\_5610



### 11AC80MIMO\_Ant1\_5775



## 11AC80MIMO\_Ant2\_5775



**Occupied channel bandwidth (99%)**

TestMode	Antenna	Frequency[MHz]	OCB [MHz]	FL[MHz]	FH[MHz]	Limit[MHz]	Verdict
11A	Ant1	5180	17.192	5171.3290	5188.5211	---	---
	Ant2	5180	16.725	5171.6111	5188.3366	---	---
	Ant1	5200	17.246	5191.3062	5208.5525	---	---
	Ant2	5200	16.732	5191.6081	5208.3403	---	---
	Ant1	5240	17.212	5231.3332	5248.5451	---	---
	Ant2	5240	16.77	5231.5937	5248.3641	---	---
	Ant1	5260	17.224	5251.3289	5268.5527	---	---
	Ant2	5260	16.738	5251.5969	5268.3347	---	---
	Ant1	5280	17.214	5271.3536	5288.5675	---	---
	Ant2	5280	16.739	5271.6176	5288.3570	---	---
	Ant1	5320	17.216	5311.3460	5328.5616	---	---
	Ant2	5320	16.732	5311.6208	5328.3531	---	---
	Ant1	5500	17.226	5491.3086	5508.5351	---	---
	Ant2	5500	16.738	5491.5915	5508.3292	---	---
	Ant1	5580	17.222	5571.3238	5588.5453	---	---
	Ant2	5580	16.765	5571.5916	5588.3567	---	---
	Ant1	5700	17.224	5691.3440	5708.5675	---	---
	Ant2	5700	16.749	5691.5939	5708.3432	---	---
	Ant1	5745	17.219	5736.3274	5753.5463	---	---
	Ant2	5745	16.754	5736.5909	5753.3449	---	---
Ant1	5785	17.247	5776.3205	5793.5675	---	---	
Ant2	5785	16.771	5776.5690	5793.3398	---	---	
Ant1	5825	17.238	5816.3429	5833.5806	---	---	
Ant2	5825	16.751	5816.5983	5833.3489	---	---	
11N20MIMO	Ant1	5180	17.992	5170.9745	5188.9667	---	---
	Ant2	5180	17.652	5171.1806	5188.8325	---	---
	Ant1	5200	18.014	5190.9709	5208.9846	---	---
	Ant2	5200	17.626	5191.1732	5208.7989	---	---
	Ant1	5240	18.002	5230.9782	5248.9807	---	---
	Ant2	5240	17.649	5231.1638	5248.8128	---	---
	Ant1	5260	17.957	5250.9975	5268.9545	---	---
	Ant2	5260	17.645	5251.1518	5268.7967	---	---
	Ant1	5280	17.984	5270.9945	5288.9785	---	---
	Ant2	5280	17.644	5271.1677	5288.8119	---	---
	Ant1	5320	17.991	5310.9949	5328.9862	---	---
	Ant2	5320	17.646	5311.1681	5328.8145	---	---
	Ant1	5500	17.978	5490.9648	5508.9430	---	---
	Ant2	5500	17.646	5491.1544	5508.8003	---	---
	Ant1	5580	17.989	5570.9830	5588.9719	---	---
	Ant2	5580	17.665	5571.1496	5588.8145	---	---
	Ant1	5700	17.974	5691.0018	5708.9758	---	---
	Ant2	5700	17.656	5691.1616	5708.8172	---	---
	Ant1	5745	17.992	5735.9953	5753.9872	---	---
	Ant2	5745	17.637	5736.1660	5753.8025	---	---
Ant1	5785	17.976	5776.0058	5793.9817	---	---	
Ant2	5785	17.627	5776.1668	5793.7938	---	---	
Ant1	5825	18.01	5815.9775	5833.9879	---	---	
Ant2	5825	17.616	5816.1897	5833.8056	---	---	
11N40MIMO	Ant1	5190	36.283	5171.8583	5208.1415	---	---
	Ant2	5190	36.541	5171.7513	5208.2928	---	---
	Ant1	5230	36.301	5211.8533	5248.1540	---	---
	Ant2	5230	36.487	5211.7507	5248.2373	---	---

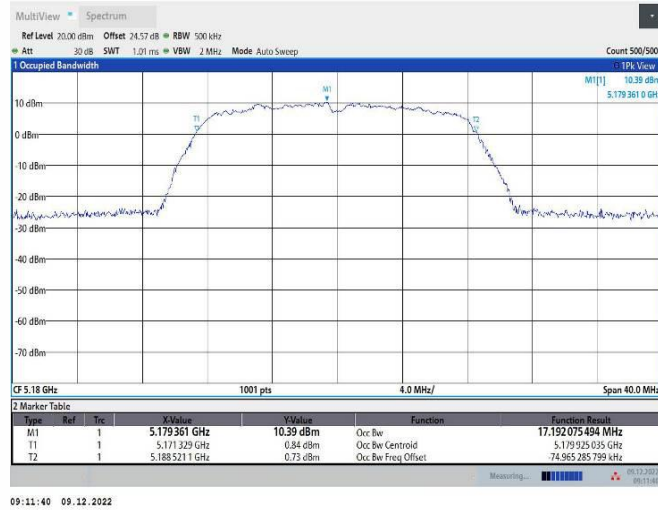
	Ant1	5270	36.305	5251.8447	5288.1498	---	---
	Ant2	5270	36.558	5251.7208	5288.2787	---	---
	Ant1	5310	36.314	5291.8193	5328.1335	---	---
	Ant2	5310	36.538	5291.7328	5328.2712	---	---
	Ant1	5510	36.265	5491.8281	5528.0929	---	---
	Ant2	5510	36.554	5491.7173	5528.2710	---	---
	Ant1	5550	36.2	5531.8485	5568.0482	---	---
	Ant2	5550	36.49	5531.7522	5568.2419	---	---
	Ant1	5670	36.401	5651.7385	5688.1394	---	---
	Ant2	5670	36.805	5651.6080	5688.4130	---	---
	Ant1	5755	36.266	5736.8827	5773.1483	---	---
	Ant2	5755	36.537	5736.7205	5773.2570	---	---
	Ant1	5795	36.276	5776.8912	5813.1673	---	---
	Ant2	5795	36.568	5776.7147	5813.2826	---	---
11AC20MIMO	Ant1	5180	18.035	5170.9616	5188.9970	---	---
	Ant2	5180	17.756	5171.0902	5188.8466	---	---
	Ant1	5200	18.037	5190.9452	5208.9824	---	---
	Ant2	5200	17.779	5191.0843	5208.8634	---	---
	Ant1	5240	17.997	5230.9666	5248.9632	---	---
	Ant2	5240	17.76	5231.0933	5248.8530	---	---
	Ant1	5260	18.031	5250.9450	5268.9758	---	---
	Ant2	5260	17.748	5251.0879	5268.8361	---	---
	Ant1	5280	18.071	5270.9685	5289.0392	---	---
	Ant2	5280	17.787	5271.0859	5288.8729	---	---
	Ant1	5320	18.038	5310.9633	5329.0010	---	---
	Ant2	5320	17.773	5311.1021	5328.8747	---	---
	Ant1	5500	18.012	5490.9409	5508.9532	---	---
	Ant2	5500	17.757	5491.0798	5508.8373	---	---
	Ant1	5580	18.022	5570.9528	5588.9744	---	---
	Ant2	5580	17.798	5571.0631	5588.8606	---	---
	Ant1	5700	18.012	5690.9647	5708.9764	---	---
	Ant2	5700	17.777	5691.0848	5708.8614	---	---
	Ant1	5745	18.045	5735.9551	5753.9997	---	---
	Ant2	5745	17.76	5736.0765	5753.8364	---	---
	Ant1	5785	18.039	5775.9551	5793.9939	---	---
	Ant2	5785	17.764	5776.0783	5793.8419	---	---
Ant1	5825	18.021	5815.9702	5833.9912	---	---	
Ant2	5825	17.777	5816.0804	5833.8569	---	---	
11AC40MIMO	Ant1	5190	36.398	5171.8107	5208.2090	---	---
	Ant2	5190	36.397	5171.7792	5208.1760	---	---
	Ant1	5230	36.414	5211.7938	5248.2082	---	---
	Ant2	5230	36.452	5211.7558	5248.2081	---	---
	Ant1	5270	36.419	5251.7691	5288.1877	---	---
	Ant2	5270	36.454	5251.7584	5288.2127	---	---
	Ant1	5310	36.432	5291.7842	5328.2162	---	---
	Ant2	5310	36.436	5291.7791	5328.2153	---	---
	Ant1	5510	36.416	5491.7539	5528.1698	---	---
	Ant2	5510	36.443	5491.7224	5528.1652	---	---
	Ant1	5550	36.32	5531.8156	5568.1355	---	---
	Ant2	5550	36.384	5531.7771	5568.1608	---	---
	Ant1	5670	36.366	5651.8125	5688.1787	---	---
	Ant2	5670	36.351	5651.8015	5688.1526	---	---
	Ant1	5755	36.431	5736.8190	5773.2504	---	---
	Ant2	5755	36.406	5736.7441	5773.1502	---	---
	Ant1	5795	36.388	5776.8212	5813.2092	---	---

	Ant2	5795	36.366	5776.7641	5813.1305	---	---
11AC80MIMO	Ant1	5210	75.456	5172.3418	5247.7980	---	---
	Ant2	5210	75.594	5172.3051	5247.8989	---	---
	Ant1	5290	75.671	5252.2379	5327.9091	---	---
	Ant2	5290	75.733	5252.2601	5327.9934	---	---
	Ant1	5530	75.496	5492.2756	5567.7713	---	---
	Ant2	5530	75.627	5492.2278	5567.8547	---	---
	Ant1	5610	75.445	5572.2366	5647.6818	---	---
	Ant2	5610	75.444	5572.3573	5647.8011	---	---
	Ant1	5775	75.597	5737.3601	5812.9567	---	---
	Ant2	5775	75.565	5737.2113	5812.7765	---	---



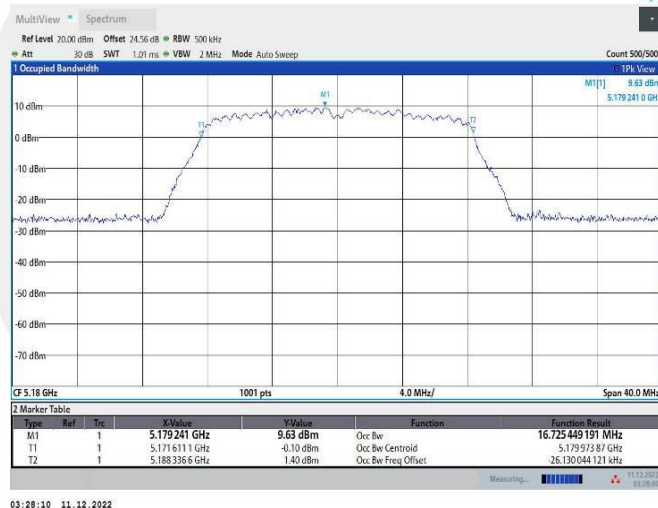


### 11A\_Ant1\_5180



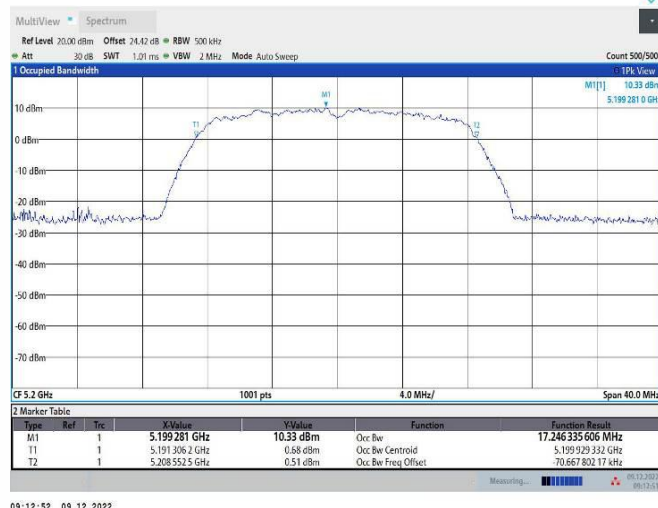
09:11:40 09.12.2022

### 11A\_Ant2\_5180



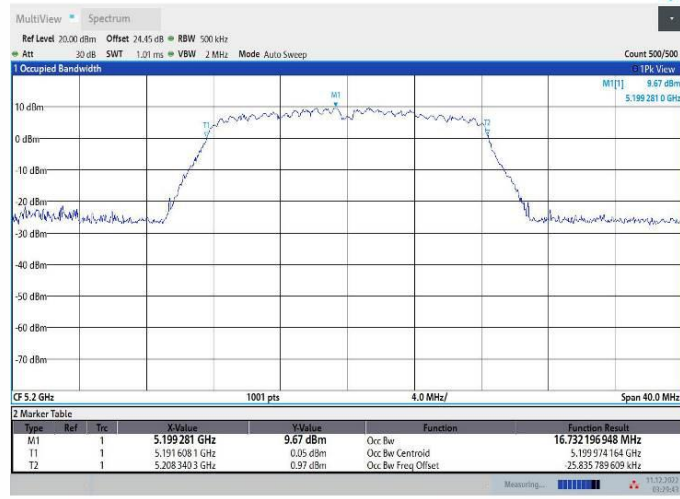
03:28:10 11.12.2022

### 11A\_Ant1\_5200

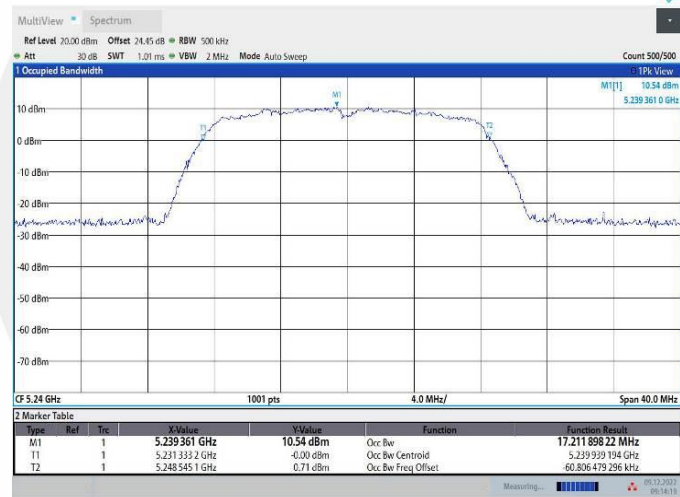


09:12:52 09.12.2022

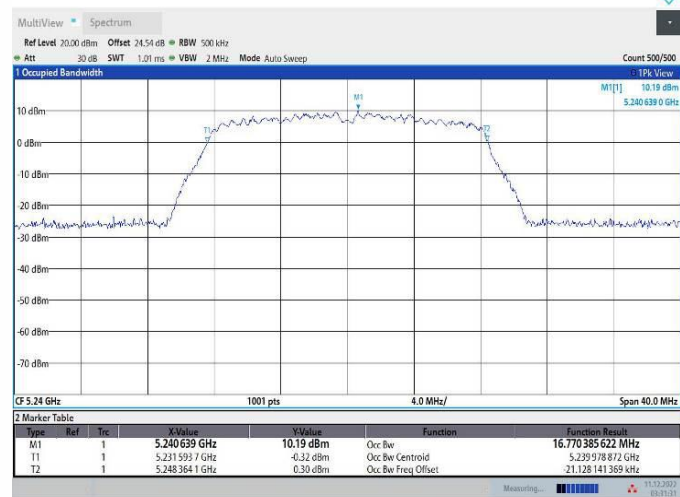
## 11A\_Ant2\_5200



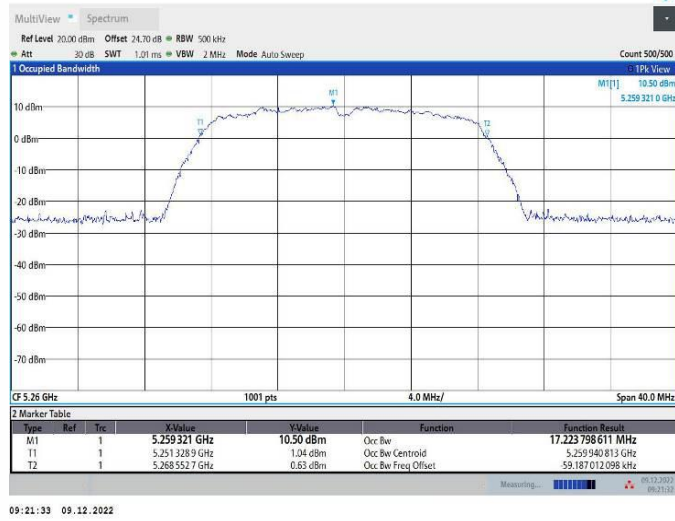
## 11A\_Ant1\_5240



## 11A\_Ant2\_5240



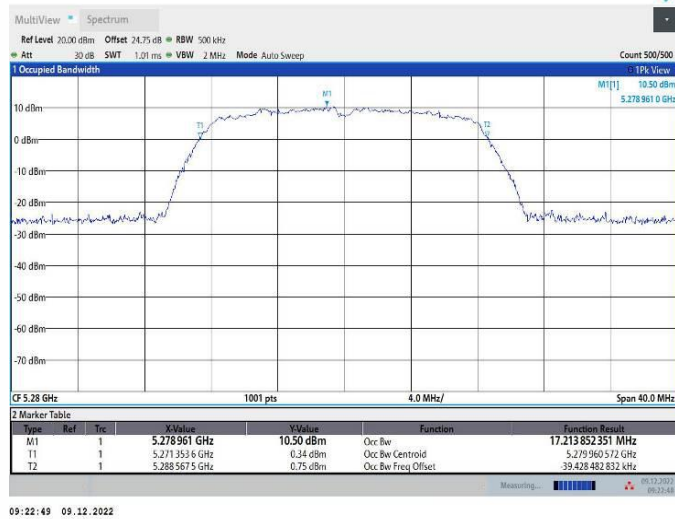
## 11A\_Ant1\_5260



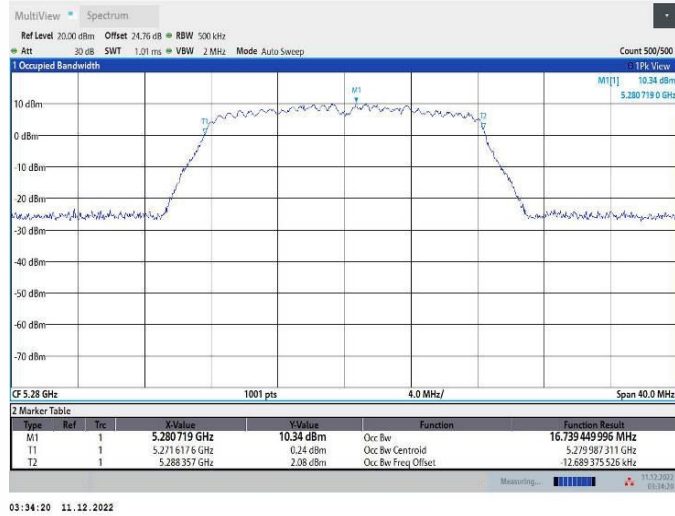
## 11A\_Ant2\_5260



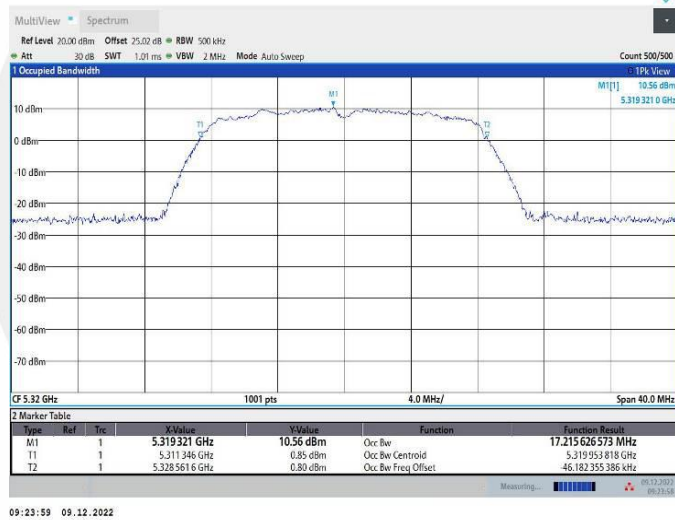
## 11A\_Ant1\_5280



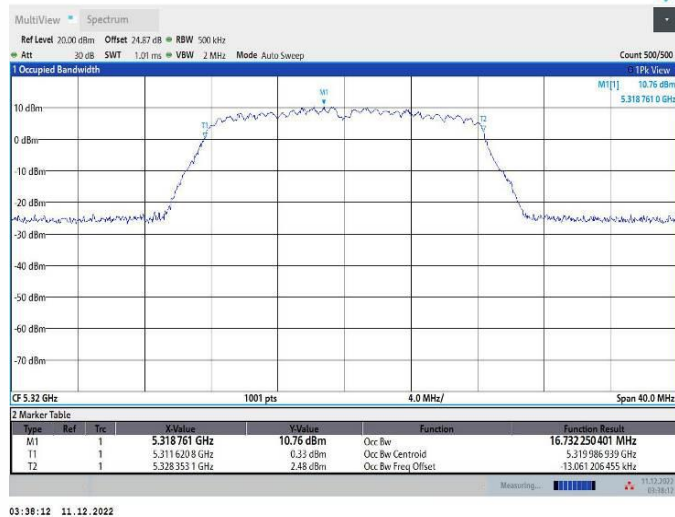
## 11A\_Ant2\_5280



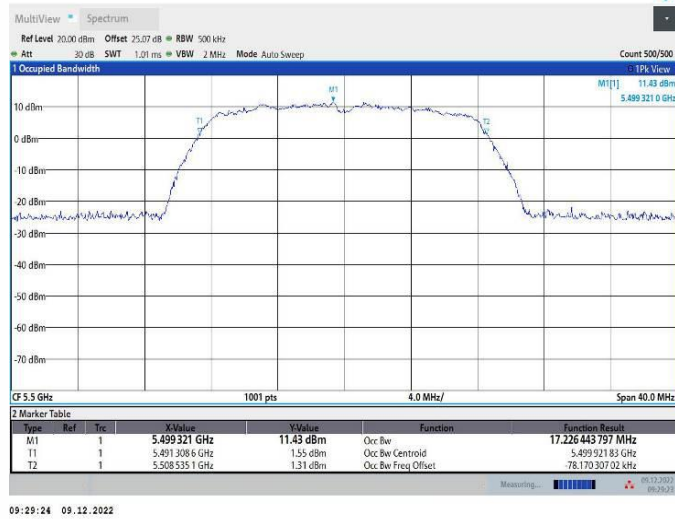
## 11A\_Ant1\_5320



## 11A\_Ant2\_5320



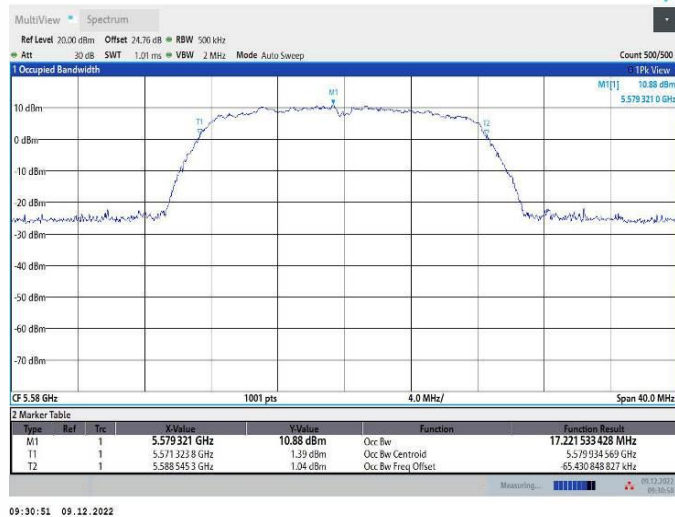
## 11A\_Ant1\_5500



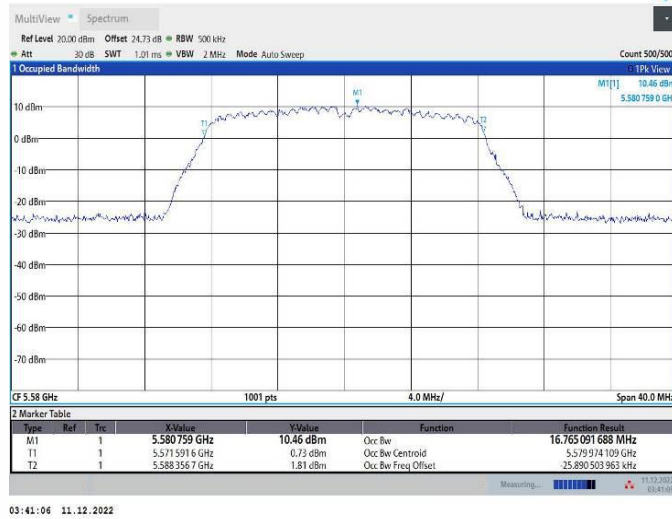
## 11A\_Ant2\_5500



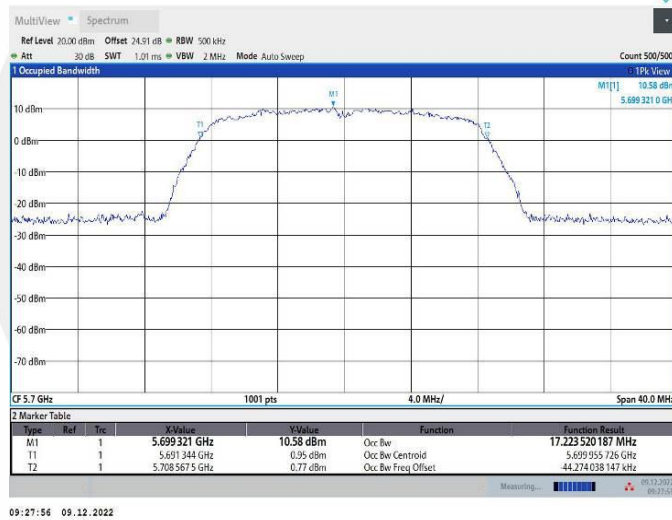
## 11A\_Ant1\_5580



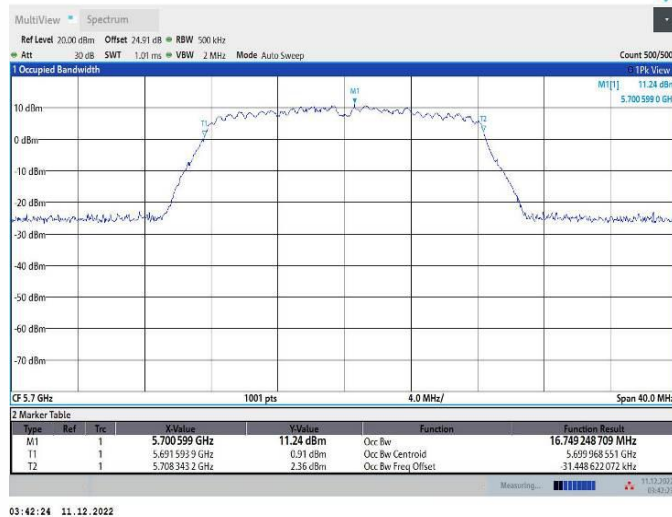
## 11A\_Ant2\_5580



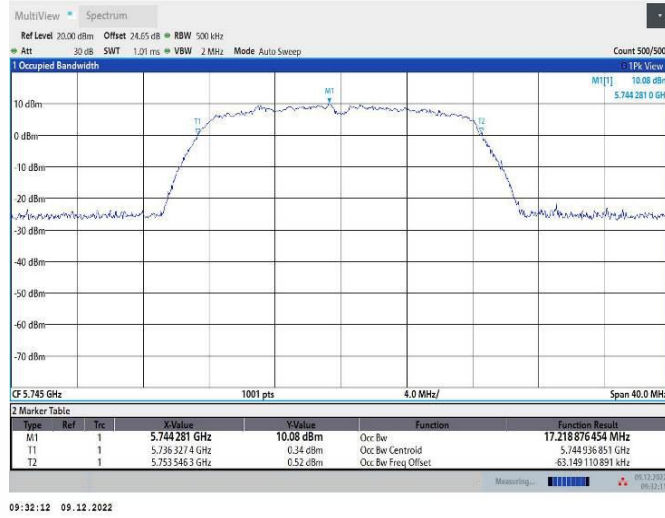
## 11A\_Ant1\_5700



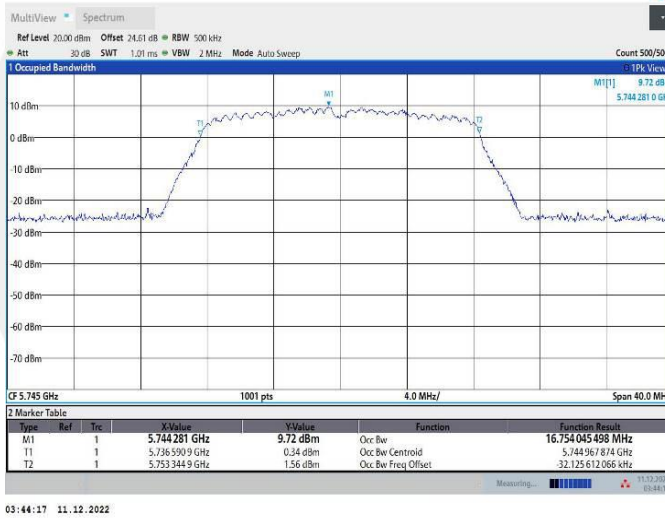
## 11A\_Ant2\_5700



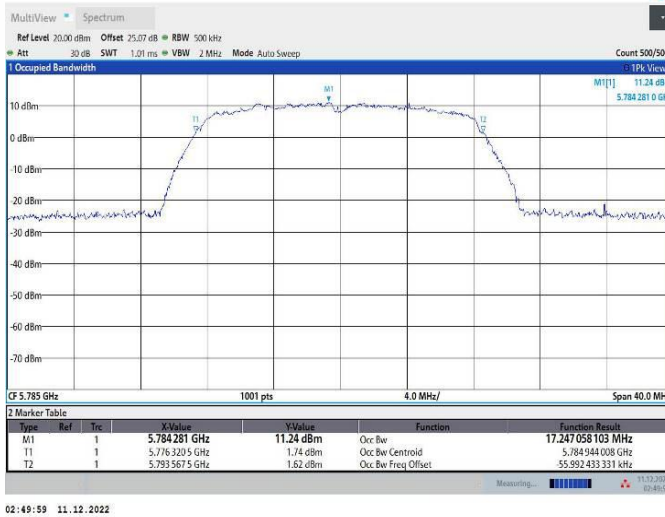
## 11A\_Ant1\_5745



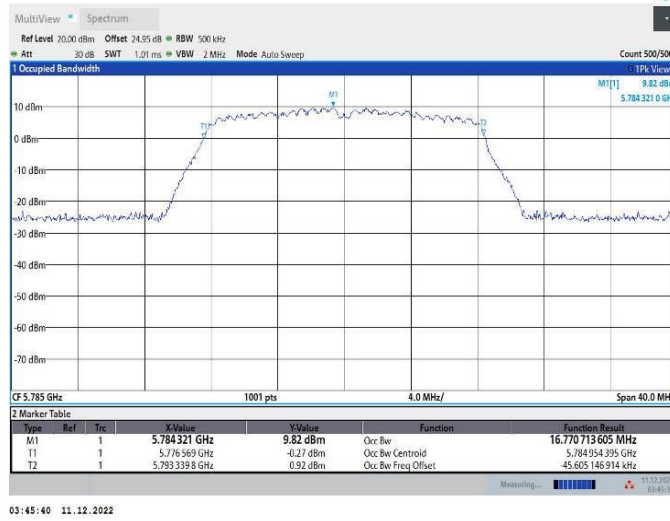
## 11A\_Ant2\_5745



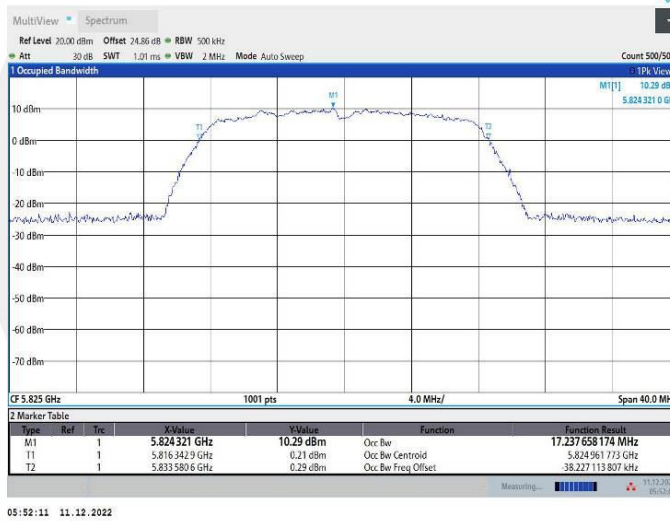
## 11A\_Ant1\_5785



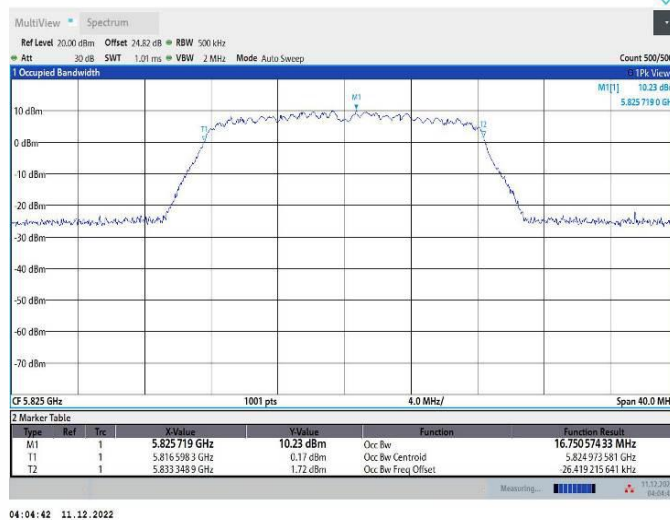
## 11A\_Ant2\_5785



## 11A\_Ant1\_5825

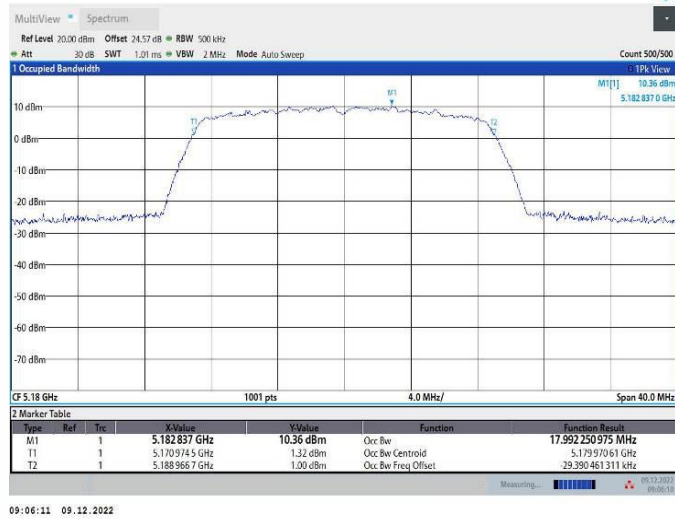


## 11A\_Ant2\_5825

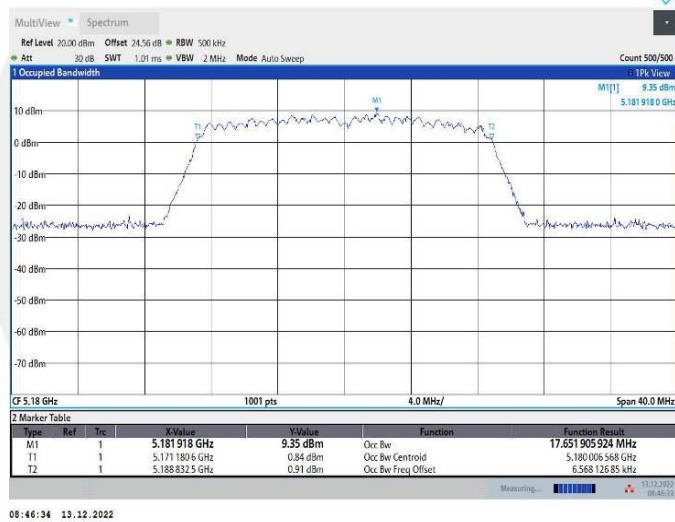




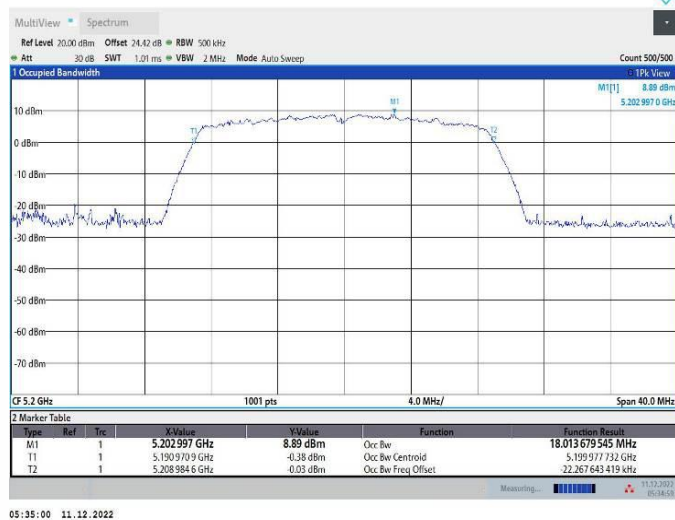
## 11N20MIMO\_Ant1\_5180



## 11N20MIMO\_Ant2\_5180



## 11N20MIMO\_Ant1\_5200



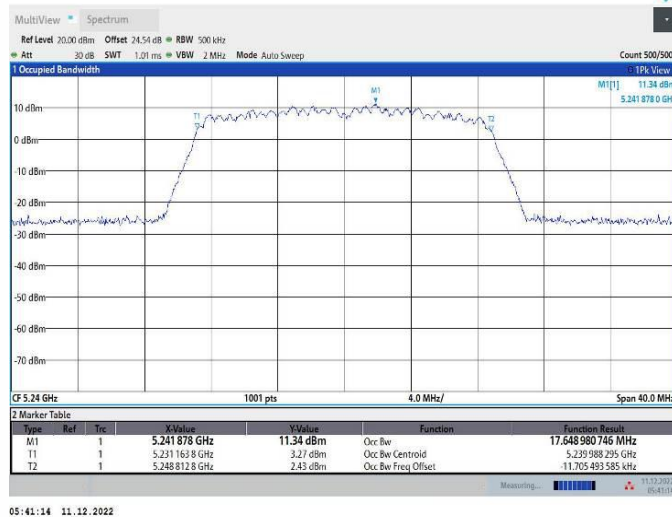
## 11N20MIMO\_Ant2\_5200



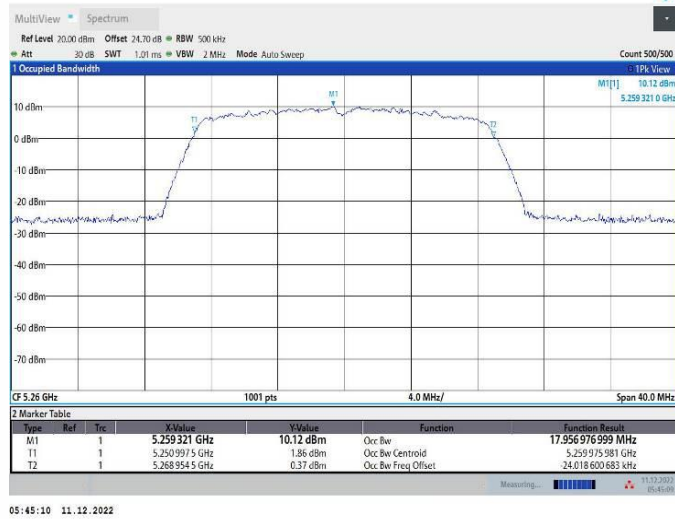
## 11N20MIMO\_Ant1\_5240



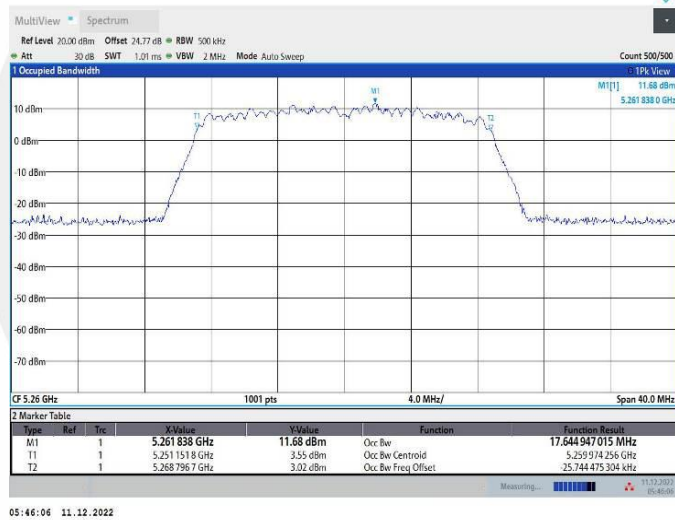
## 11N20MIMO\_Ant2\_5240



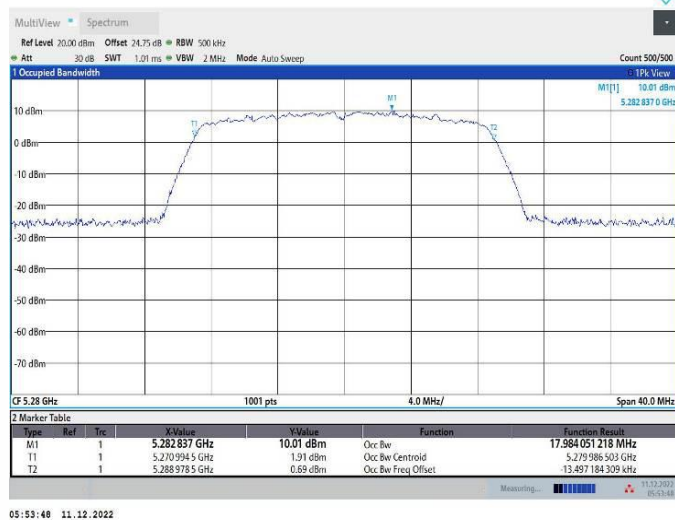
## 11N20MIMO\_Ant1\_5260



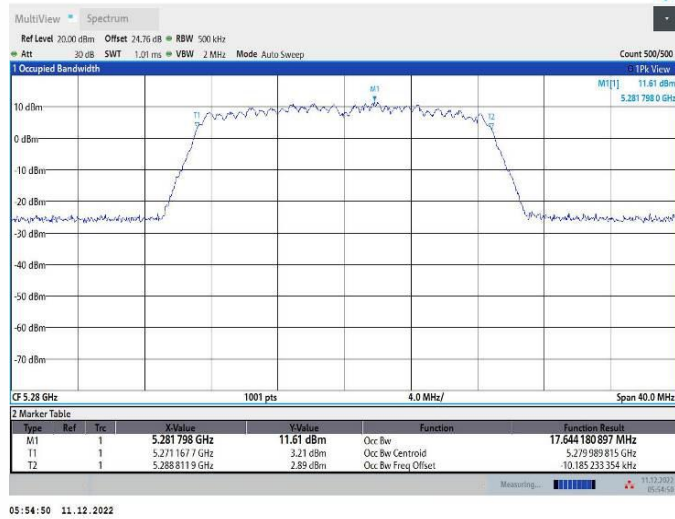
## 11N20MIMO\_Ant2\_5260



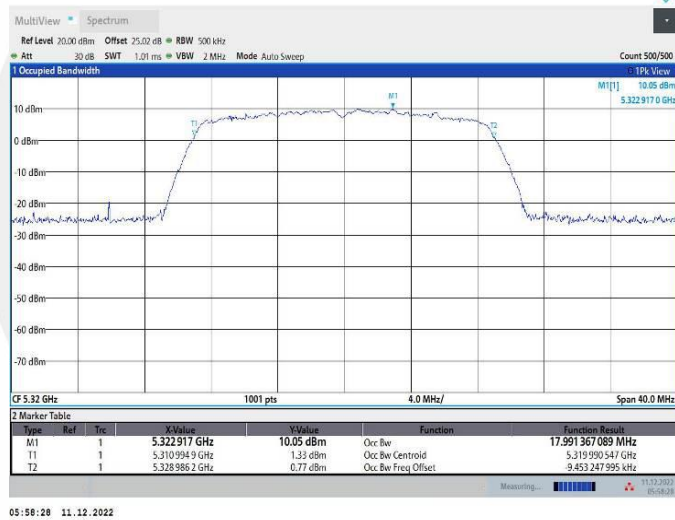
## 11N20MIMO\_Ant1\_5280



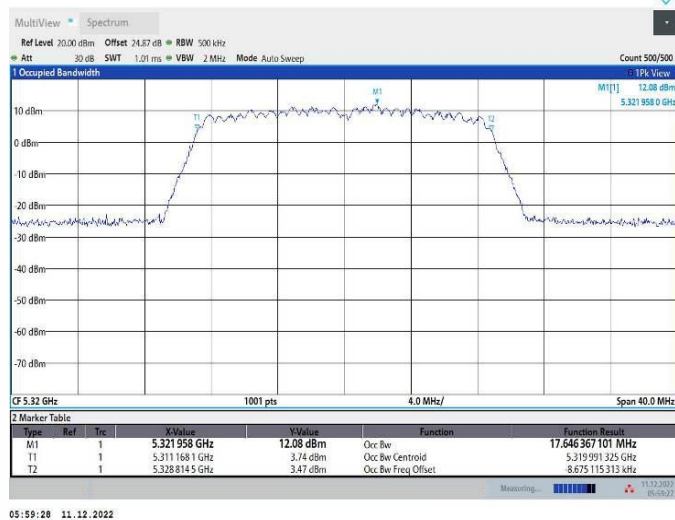
## 11N20MIMO\_Ant2\_5280



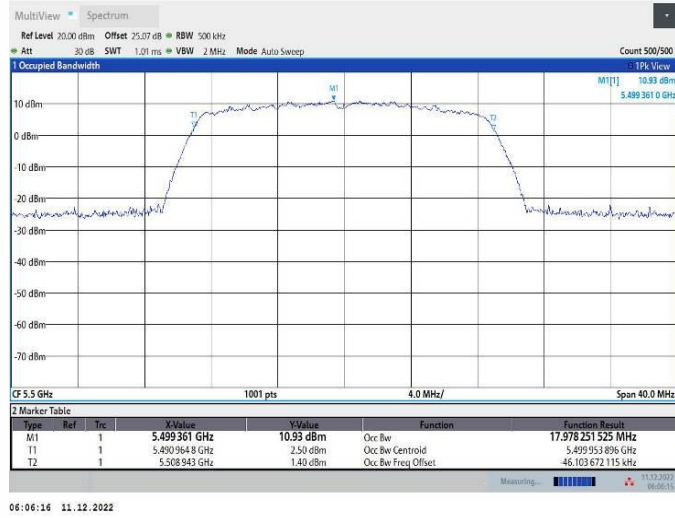
## 11N20MIMO\_Ant1\_5320



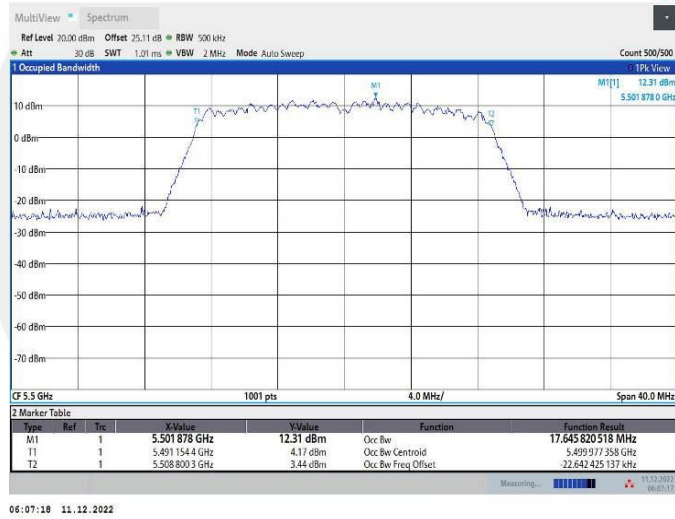
## 11N20MIMO\_Ant2\_5320



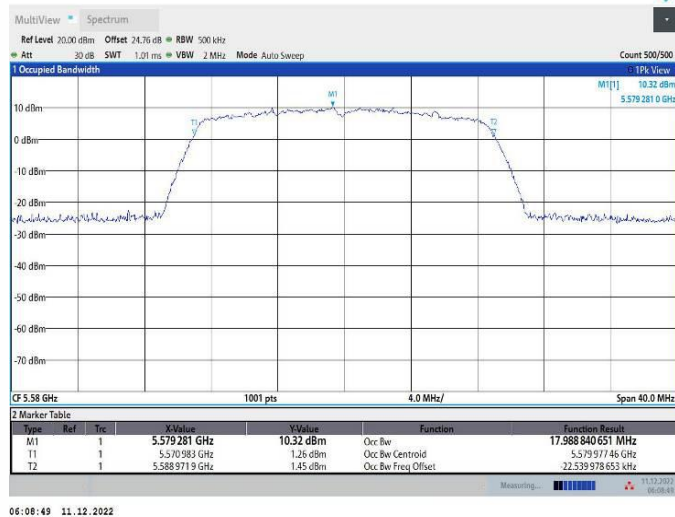
## 11N20MIMO\_Ant1\_5500



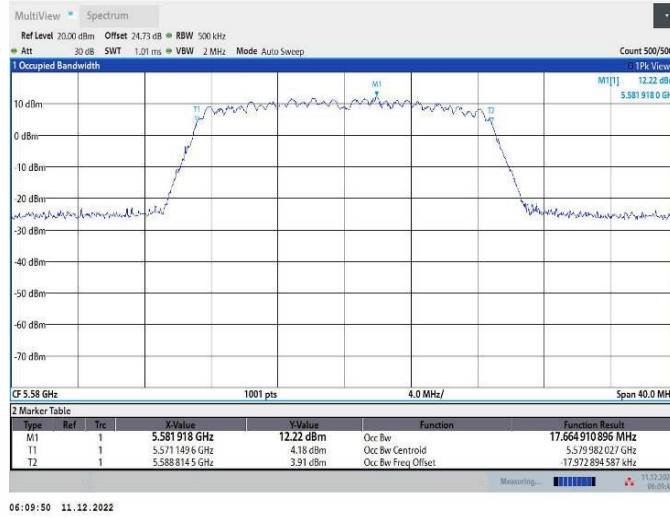
## 11N20MIMO\_Ant2\_5500



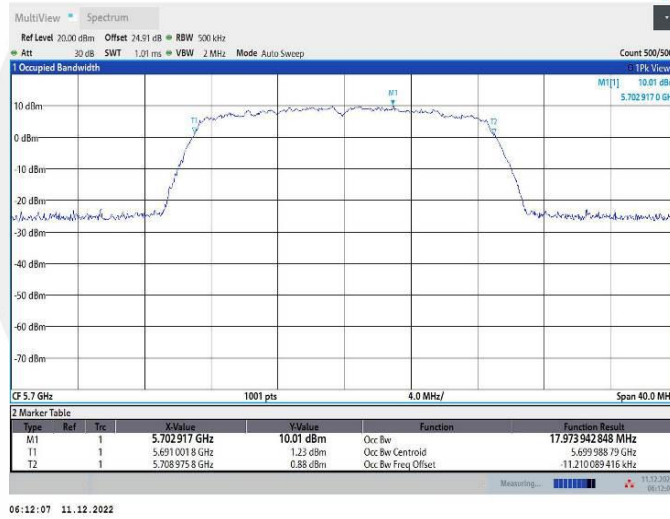
## 11N20MIMO\_Ant1\_5580



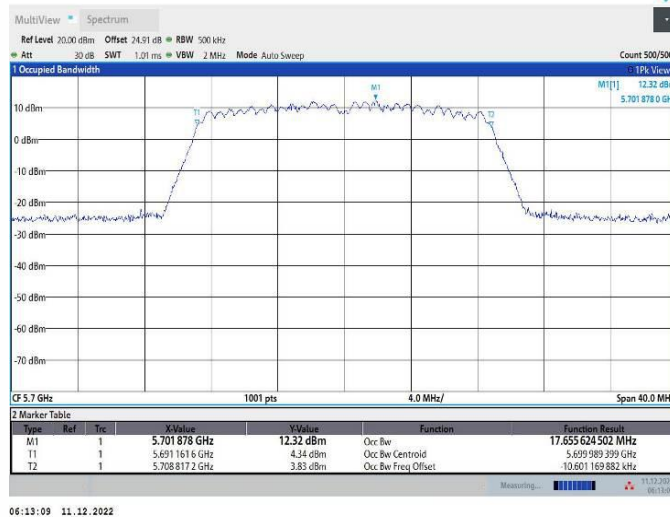
## 11N20MIMO\_Ant2\_5580



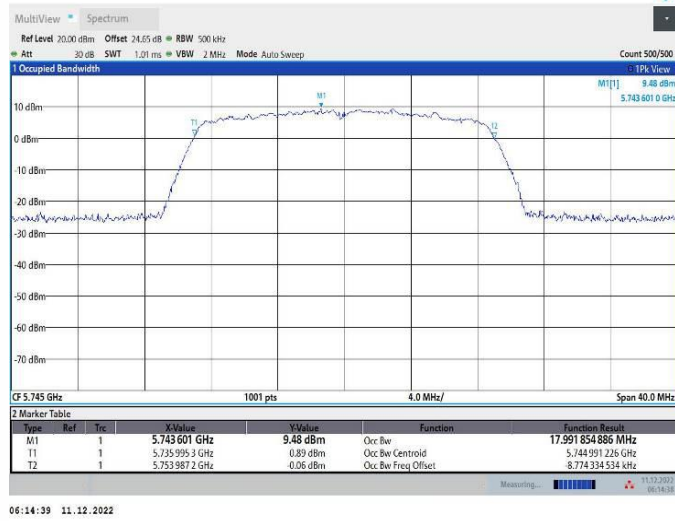
## 11N20MIMO\_Ant1\_5700



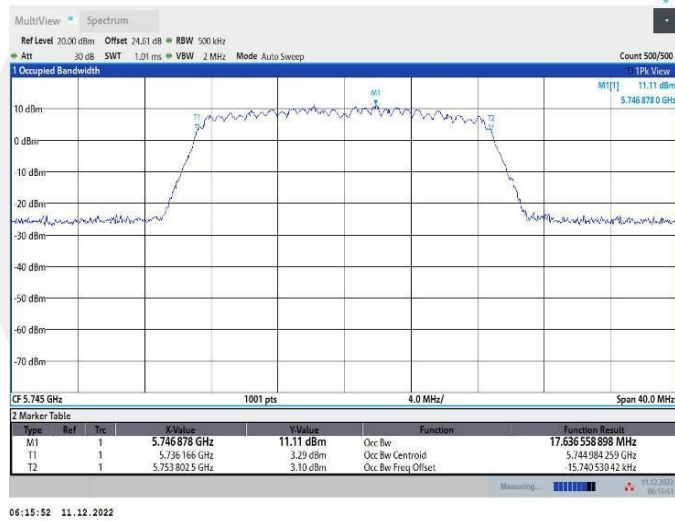
## 11N20MIMO\_Ant2\_5700



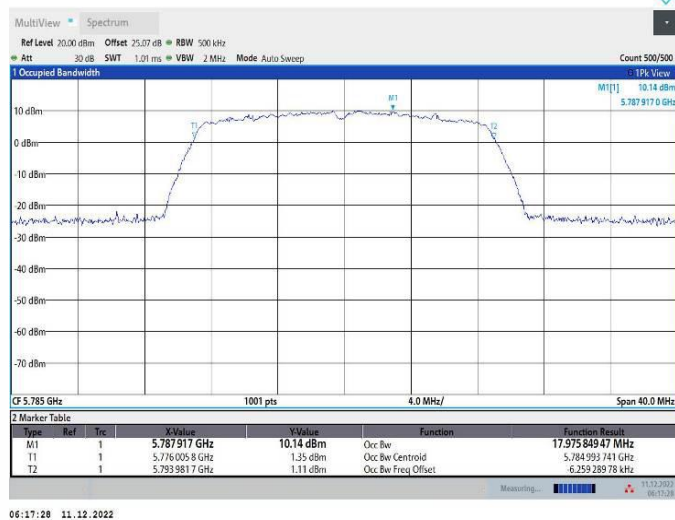
## 11N20MIMO\_Ant1\_5745



## 11N20MIMO\_Ant2\_5745



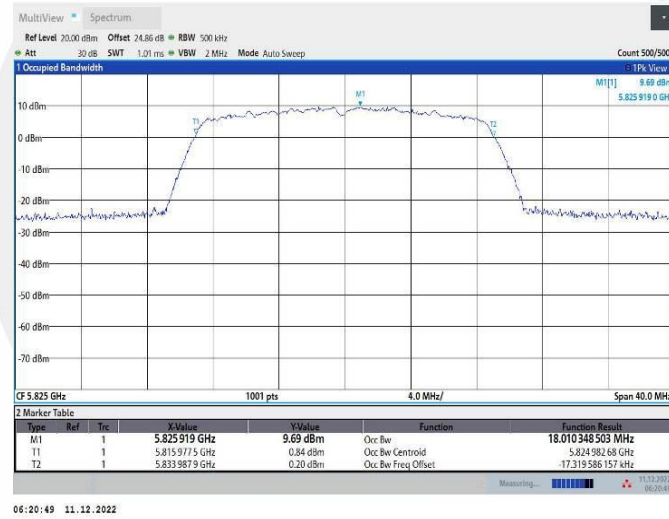
## 11N20MIMO\_Ant1\_5785



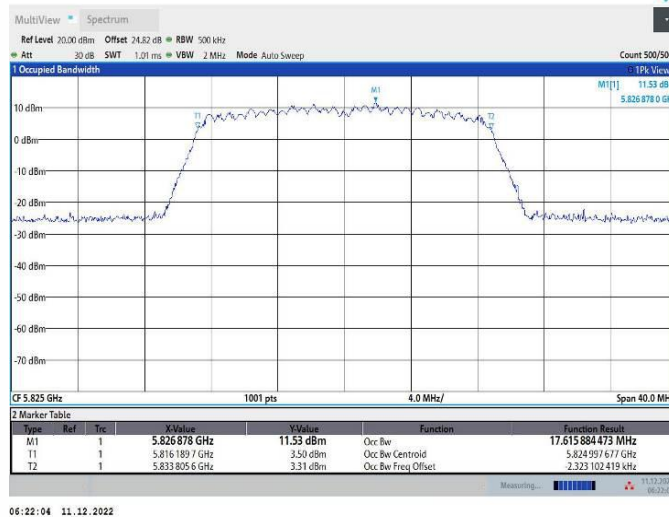
## 11N20MIMO\_Ant2\_5785



## 11N20MIMO\_Ant1\_5825

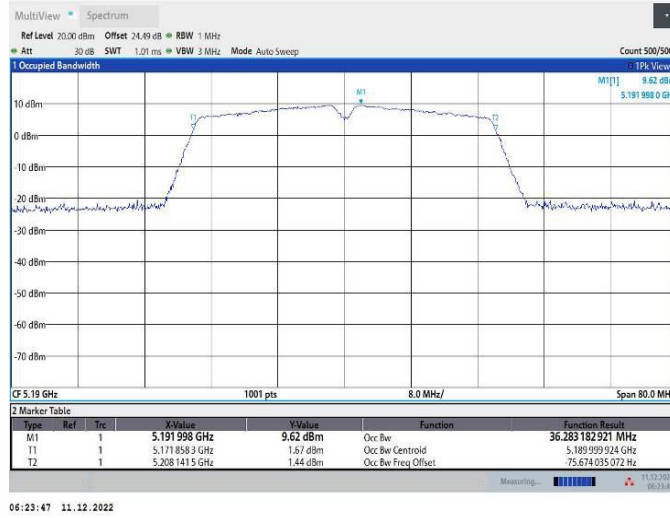


## 11N20MIMO\_Ant2\_5825

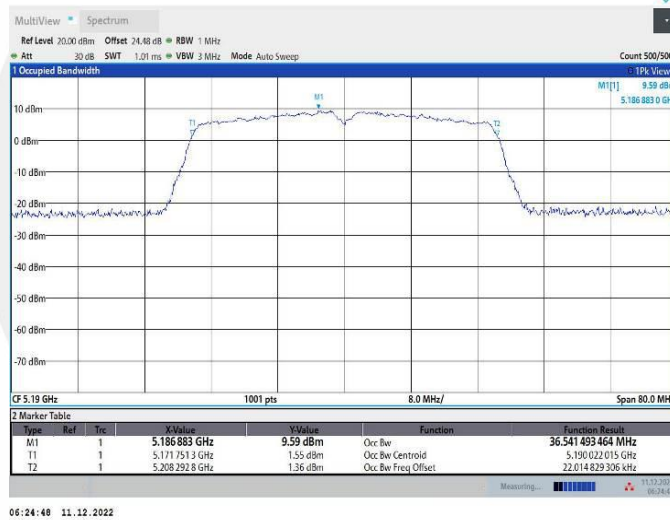




## 11N40MIMO\_Ant1\_5190



## 11N40MIMO\_Ant2\_5190



## 11N40MIMO\_Ant1\_5230

