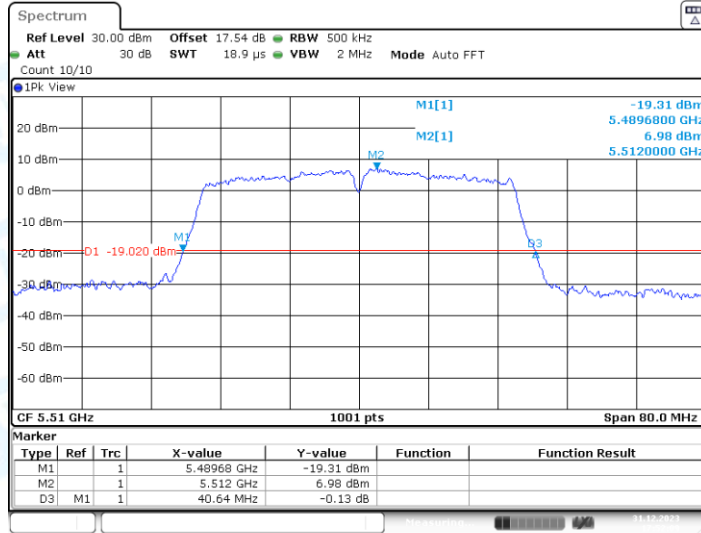


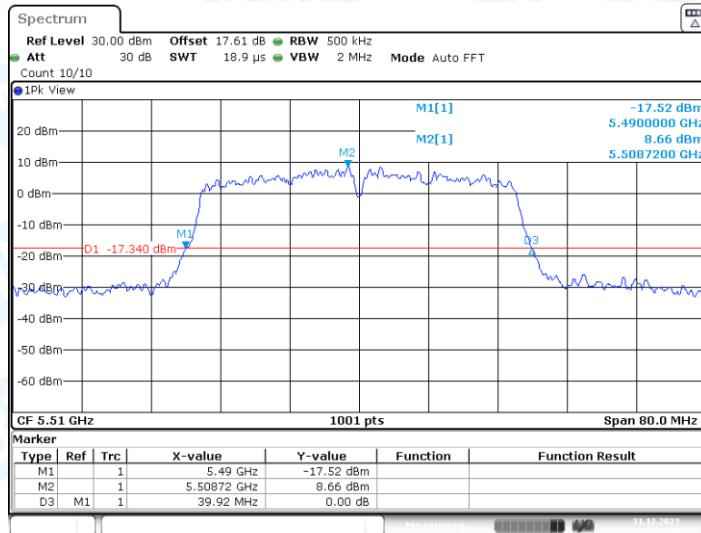
Date: 15.NOV.2023 18:50:27

11AC40MIMO_Ant1_5510



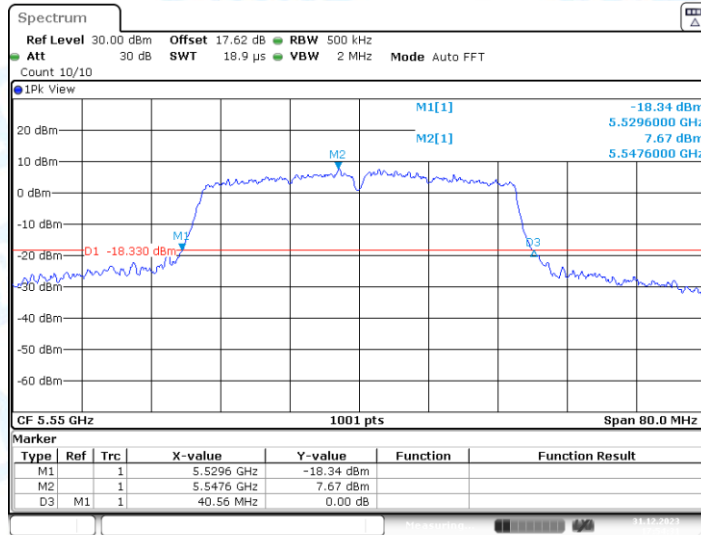
Date: 31.DEC.2023 17:52:09

11AC40MIMO_Ant2_5510



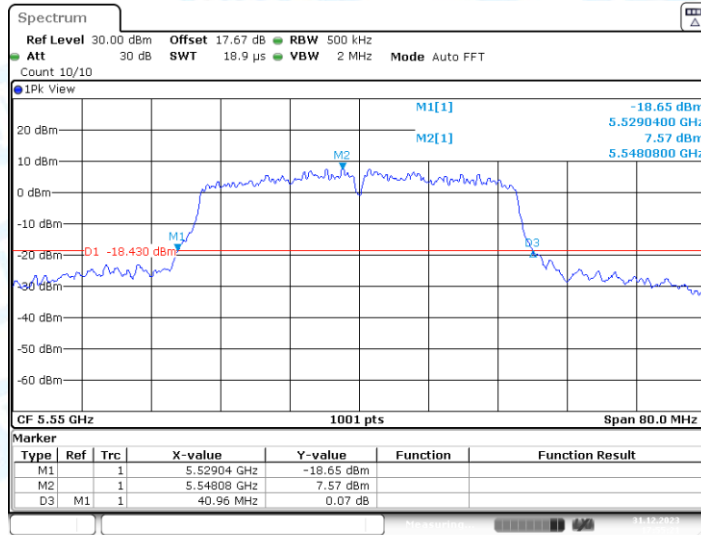
Date: 31.DEC.2023 17:53:00

11AC40MIMO_Ant1_5550



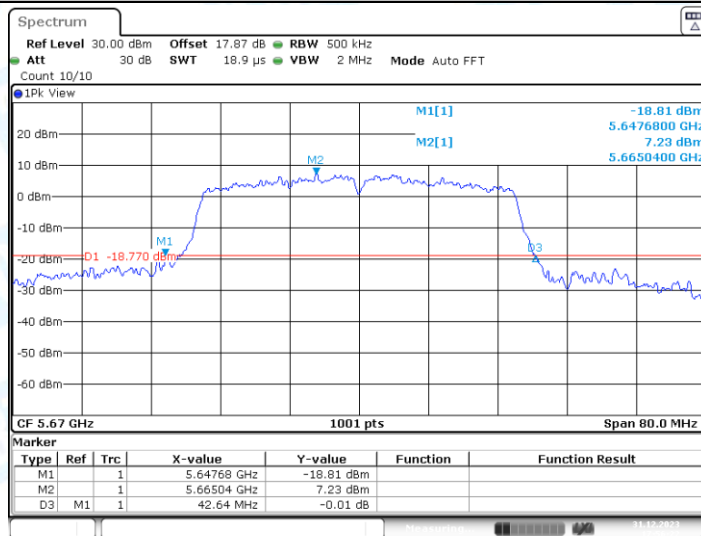
Date: 31.DEC.2023 17:54:31

11AC40MIMO_Ant2_5550



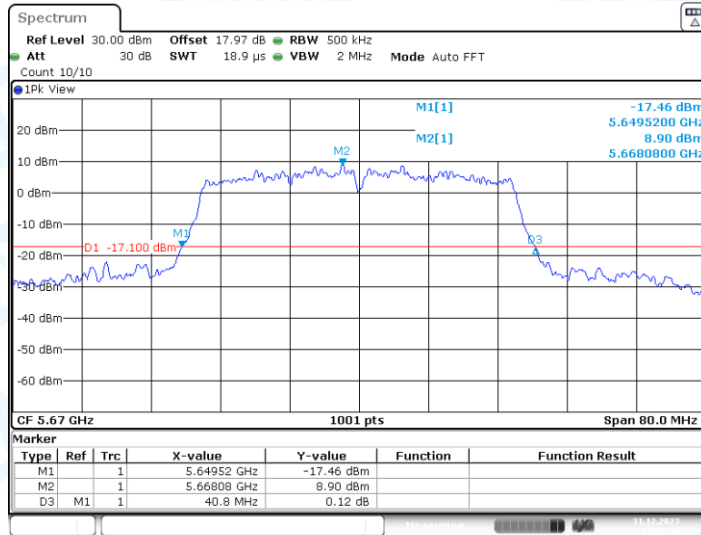
Date: 31.DEC.2023 17:55:21

11AC40MIMO_Ant1_5670



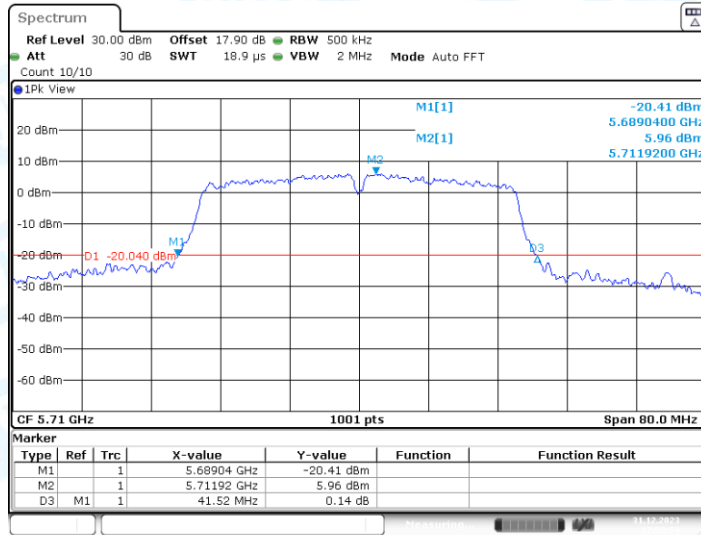
Date: 31.DEC.2023 17:56:22

11AC40MIMO_Ant2_5670



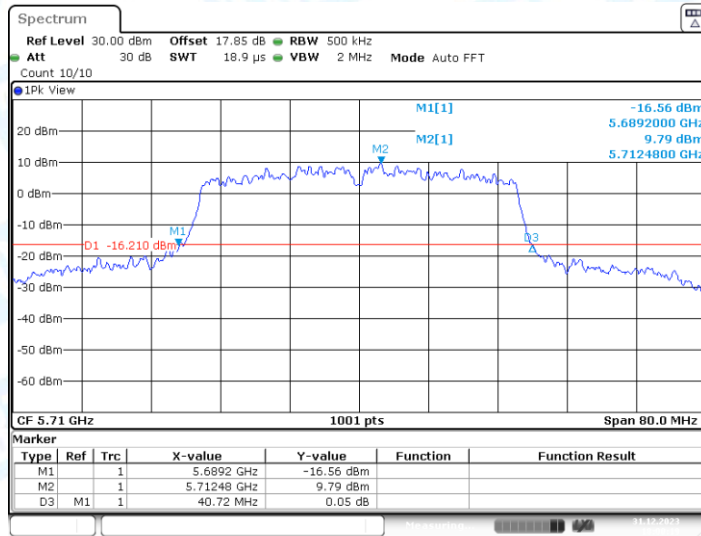
Date: 31.DEC.2023 17:58:10

11AC40MIMO_Ant1_5710



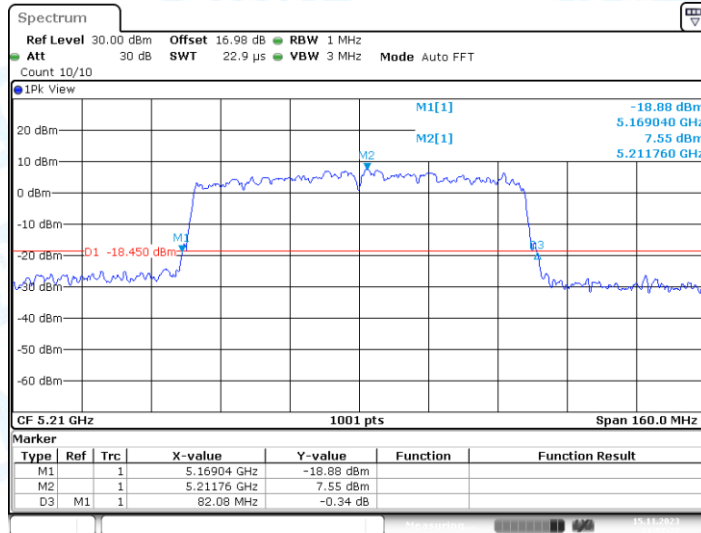
Date: 31.DEC.2023 17:58:59

11AC40MIMO_Ant2_5710

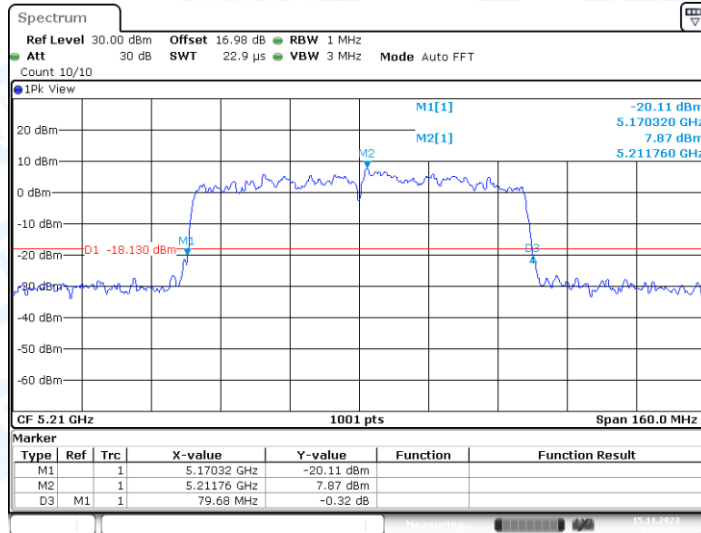


Date: 31.DEC.2023 18:00:19

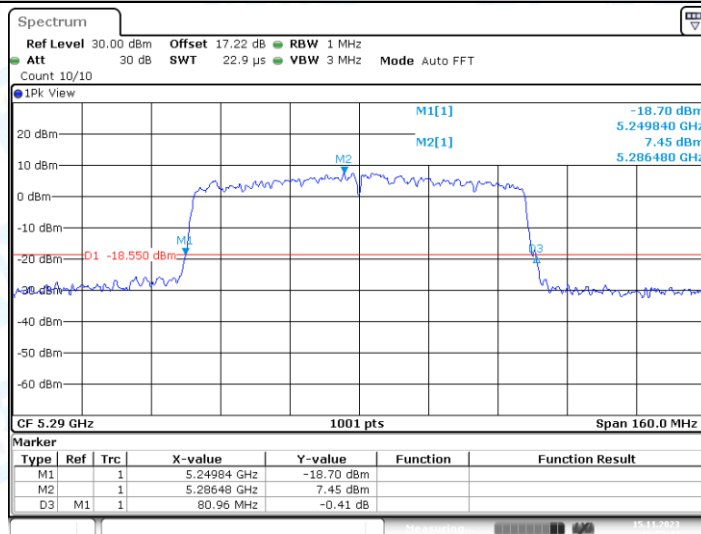
11AC80MIMO_Ant1_5210



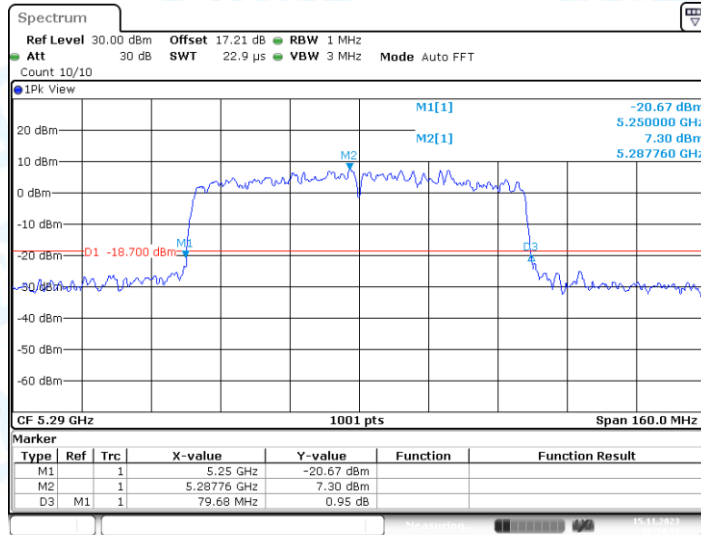
11AC80MIMO_Ant2_5210



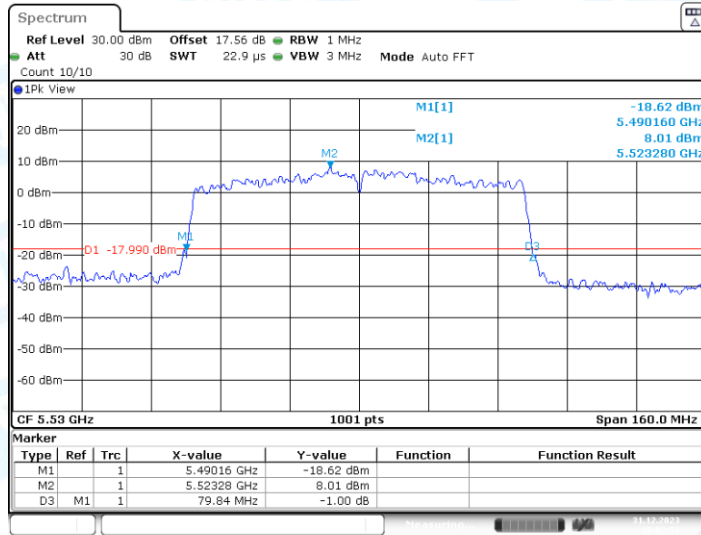
11AC80MIMO_Ant1_5290



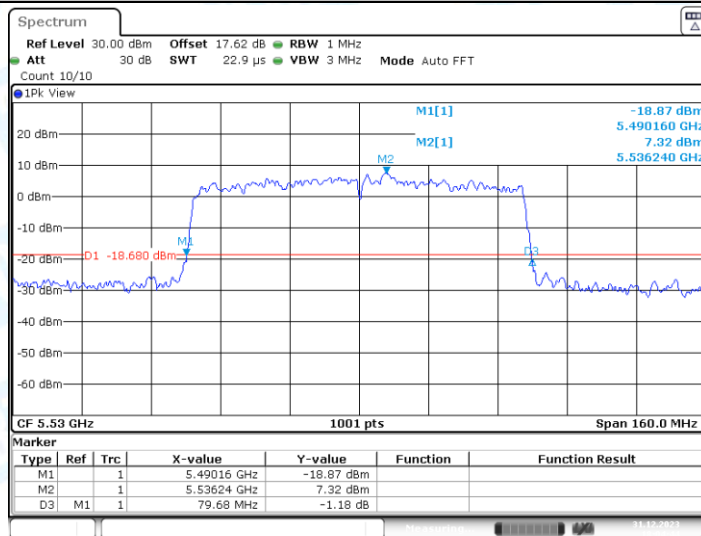
11AC80MIMO_Ant2_5290



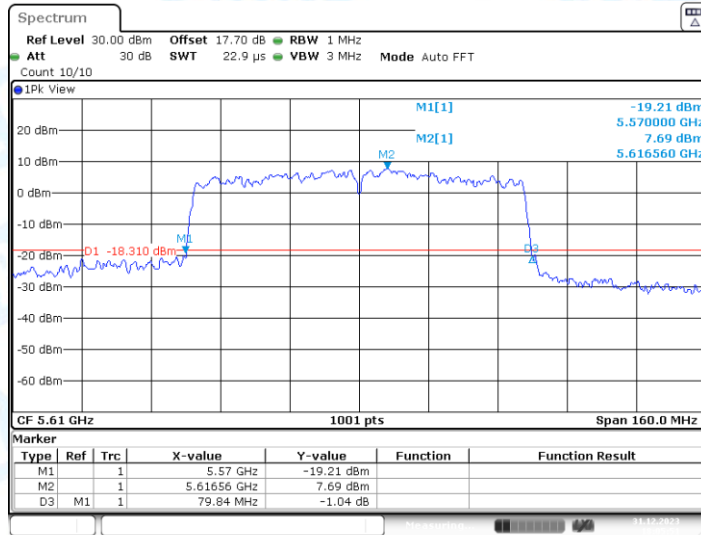
11AC80MIMO_Ant1_5530



11AC80MIMO_Ant2_5530

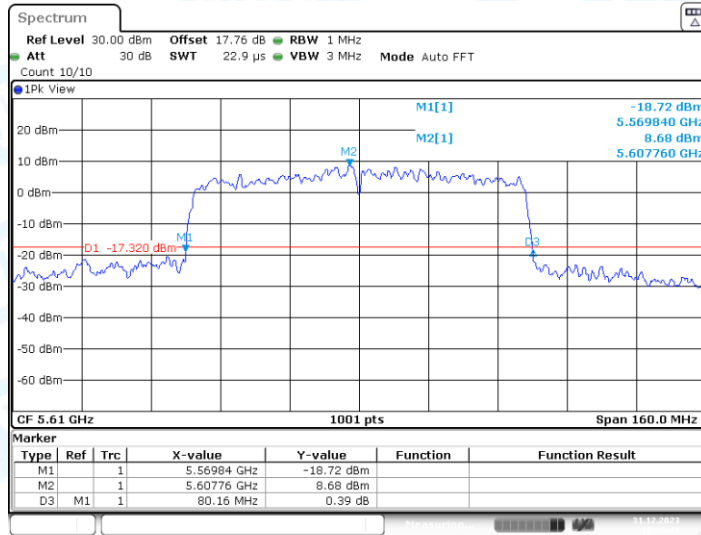


11AC80MIMO_Ant1_5610



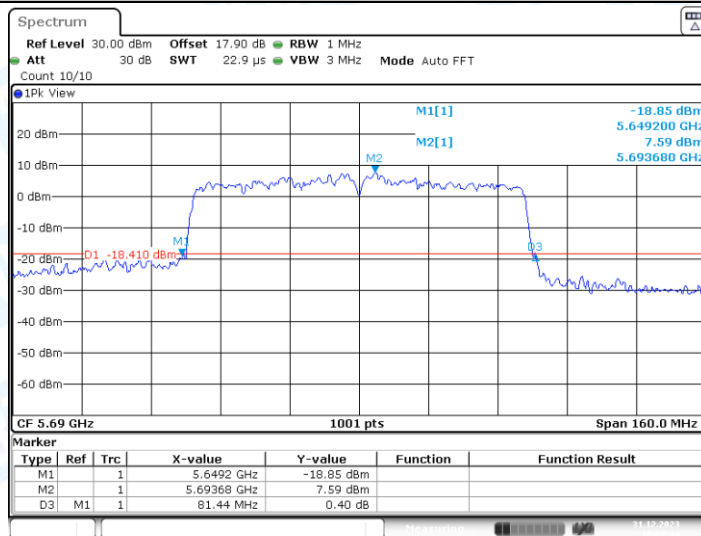
Date: 31.DEC.2023 18:05:50

11AC80MIMO_Ant2_5610



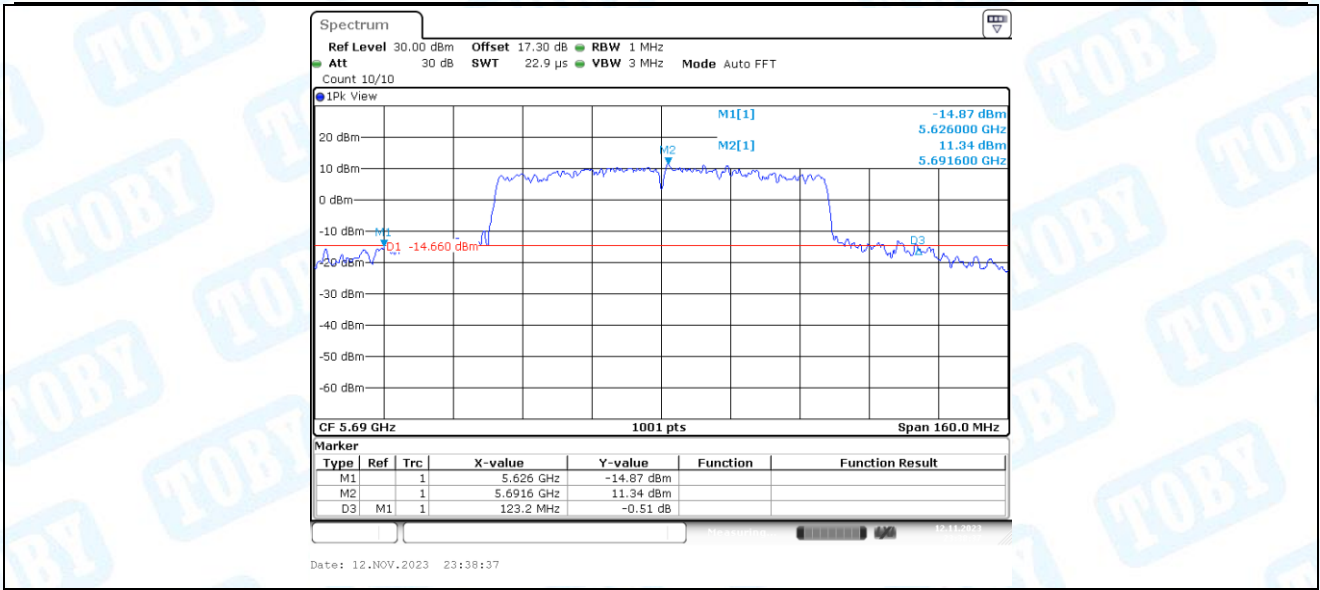
Date: 31.DEC.2023 18:06:41

11AC80MIMO_Ant1_5690



Date: 31.DEC.2023 18:07:44

11AC80MIMO_Ant2_5690



2. Occupied channel bandwidth

2.1. Test Result

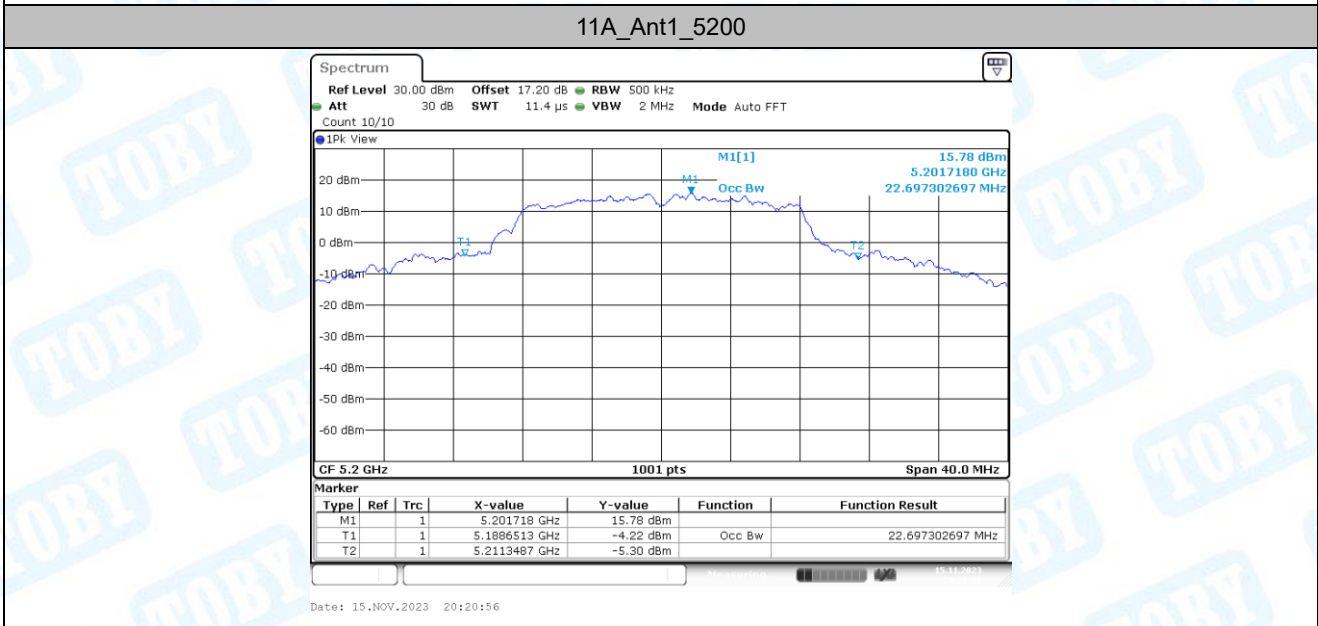
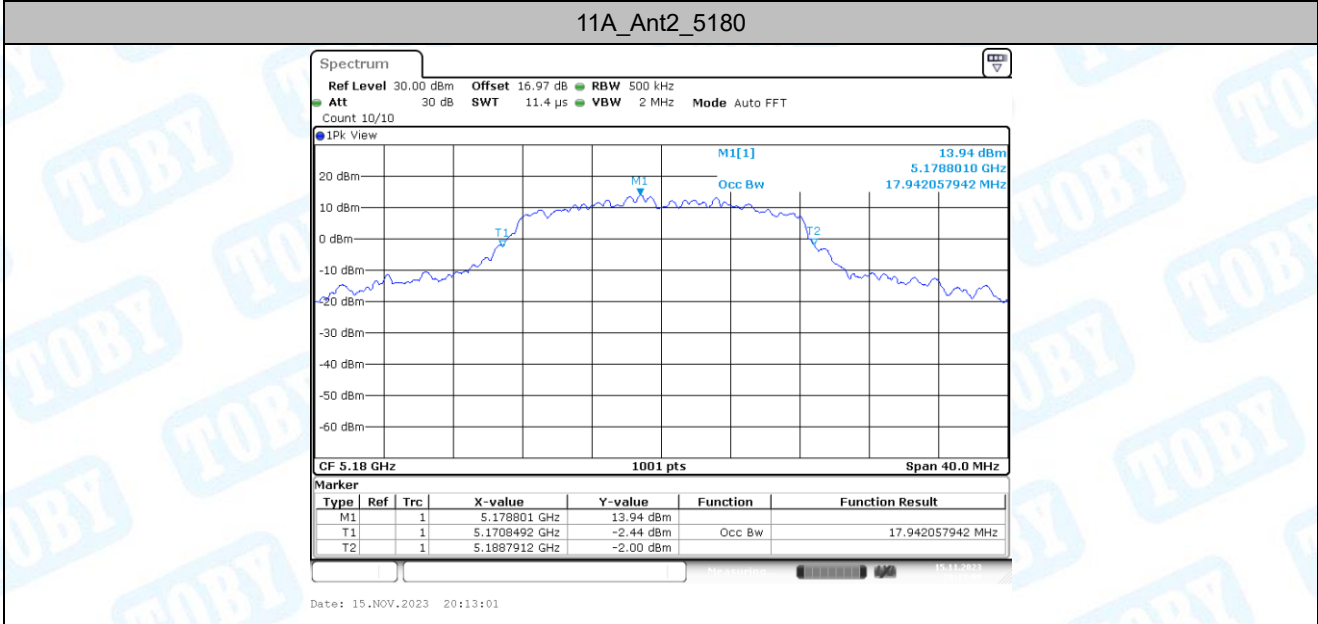
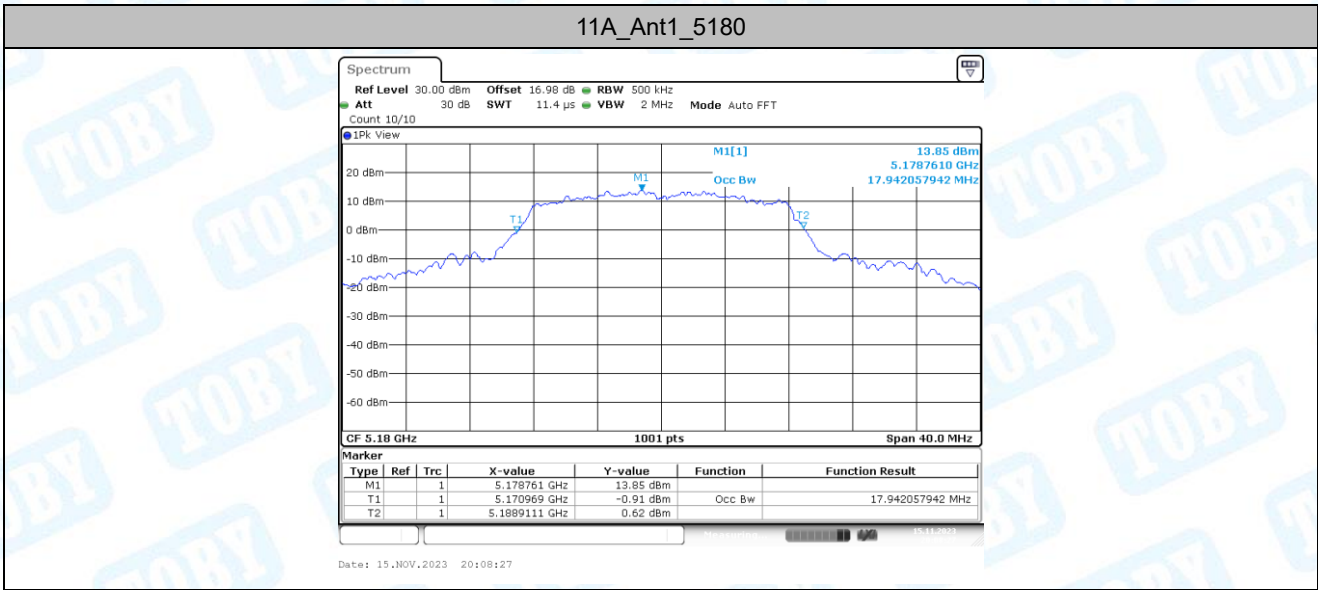
TestMode	Antenna	Channel	OCB [MHz]	FL[MHz]	FH[MHz]	Limit[MHz]	Verdict
11A	Ant1	5180	17.942	5170.9690	5188.9111	---	---
	Ant2	5180	17.942	5170.8492	5188.7912	---	---
	Ant1	5200	22.697	5188.6513	5211.3487	---	---
	Ant2	5200	17.982	5191.0490	5209.0310	---	---
	Ant1	5240	22.338	5229.4106	5251.7483	---	---
	Ant2	5240	17.902	5231.1688	5249.0709	---	---
	Ant1	5260	18.102	5250.8891	5268.9910	---	---
	Ant2	5260	18.541	5250.7293	5269.2707	---	---
	Ant1	5280	17.862	5271.1688	5289.0310	---	---
	Ant2	5280	17.982	5270.9690	5288.9510	---	---
	Ant1	5320	17.303	5311.2887	5328.5914	---	---
	Ant2	5320	17.622	5311.0490	5328.6713	---	---
	Ant1	5500	16.823	5491.6084	5508.4316	---	---
	Ant2	5500	17.423	5491.2488	5508.6713	---	---
	Ant1	5580	16.983	5571.4486	5588.4316	---	---
	Ant2	5580	17.423	5571.1289	5588.5514	---	---
	Ant1	5700	17.023	5691.4486	5708.4715	---	---
	Ant2	5700	17.103	5691.3686	5708.4715	---	---
	Ant1	5720	16.823	5711.5285	5728.3516	---	---
	Ant2	5720	16.903	5711.4885	5728.3916	---	---
	Ant1	5720_UNII-2C	13.471	5711.5285	5725	---	---
	Ant2	5720_UNII-2C	13.511	5711.4885	5725	---	---
	Ant1	5720_UNII-3	3.352	5725	5728.3516	---	---
	Ant2	5720_UNII-3	3.392	5725	5728.3916	---	---
	Ant1	5745	17.463	5736.0490	5753.5115	---	---
	Ant2	5745	17.223	5736.2887	5753.5115	---	---
	Ant1	5785	17.463	5776.1289	5793.5914	---	---
	Ant2	5785	17.103	5776.4486	5793.5514	---	---
	Ant1	5825	17.383	5816.3686	5833.7512	---	---
	Ant2	5825	17.023	5816.4885	5833.5115	---	---
11N20MIMO	Ant1	5180	18.022	5171.0490	5189.0709	---	---
	Ant2	5180	18.182	5170.8492	5189.0310	---	---
	Ant1	5200	18.262	5190.8492	5209.1109	---	---
	Ant2	5200	18.022	5190.9690	5208.9910	---	---
	Ant1	5240	17.982	5230.9690	5248.9510	---	---
	Ant2	5240	17.942	5231.0490	5248.9910	---	---
	Ant1	5260	17.862	5251.0889	5268.9510	---	---
	Ant2	5260	17.822	5251.0490	5268.8711	---	---
	Ant1	5280	17.902	5271.0090	5288.9111	---	---
	Ant2	5280	17.902	5271.0889	5288.9910	---	---

	Ant1	5320	18.062	5311.0090	5329.0709	---	---
	Ant2	5320	17.902	5311.0490	5328.9510	---	---
	Ant1	5500	17.902	5490.9690	5508.8711	---	---
	Ant2	5500	17.782	5491.0490	5508.8312	---	---
	Ant1	5580	18.062	5570.7293	5588.7912	---	---
	Ant2	5580	17.702	5571.0889	5588.7912	---	---
	Ant1	5700	17.822	5690.9690	5708.7912	---	---
	Ant2	5700	17.862	5691.0490	5708.9111	---	---
	Ant1	5720	18.062	5711.0090	5729.0709	---	---
	Ant2	5720	17.902	5710.9291	5728.8312	---	---
	Ant1	5720_UNII-2C	13.991	5711.0090	5725	---	---
	Ant2	5720_UNII-2C	14.071	5710.9291	5725	---	---
	Ant1	5720_UNII-3	4.071	5725	5729.0709	---	---
	Ant2	5720_UNII-3	3.831	5725	5728.8312	---	---
	Ant1	5745	18.062	5735.8492	5753.9111	---	---
	Ant2	5745	17.942	5735.9690	5753.9111	---	---
	Ant1	5785	17.982	5775.9291	5793.9111	---	---
	Ant2	5785	17.902	5775.9690	5793.8711	---	---
	Ant1	5825	17.822	5816.0889	5833.9111	---	---
	Ant2	5825	17.862	5816.0090	5833.8711	---	---
11N40MIMO	Ant1	5190	36.124	5171.9381	5208.0619	---	---
	Ant2	5190	36.124	5171.8581	5207.9820	---	---
	Ant1	5230	38.521	5210.8991	5249.4206	---	---
	Ant2	5230	39.481	5210.1798	5249.6603	---	---
	Ant1	5270	36.843	5251.6983	5288.5415	---	---
	Ant2	5270	36.444	5251.7782	5288.2218	---	---
	Ant1	5310	36.444	5291.7782	5328.2218	---	---
	Ant2	5310	36.364	5291.6983	5328.0619	---	---
	Ant1	5510	36.124	5491.9381	5528.0619	---	---
	Ant2	5510	36.284	5491.7782	5528.0619	---	---
	Ant1	5550	36.444	5531.8581	5568.3017	---	---
	Ant2	5550	36.923	5531.6184	5568.5415	---	---
	Ant1	5670	36.284	5651.6983	5687.9820	---	---
	Ant2	5670	36.044	5651.8581	5687.9021	---	---
	Ant1	5710	36.444	5691.7782	5728.2218	---	---
	Ant2	5710	36.843	5691.4585	5728.3017	---	---
	Ant1	5710_UNII-2C	33.222	5691.7782	5725	---	---
	Ant2	5710_UNII-2C	33.542	5691.4585	5725	---	---
	Ant1	5710_UNII-3	3.222	5725	5728.2218	---	---
	Ant2	5710_UNII-3	3.302	5725	5728.3017	---	---
	Ant1	5755	36.204	5736.8581	5773.0619	---	---
	Ant2	5755	36.284	5736.6983	5772.9820	---	---
	Ant1	5795	36.444	5776.7782	5813.2218	---	---
	Ant2	5795	36.284	5776.7782	5813.0619	---	---
11AC20MIMO	Ant1	5180	18.022	5170.9291	5188.9510	---	---

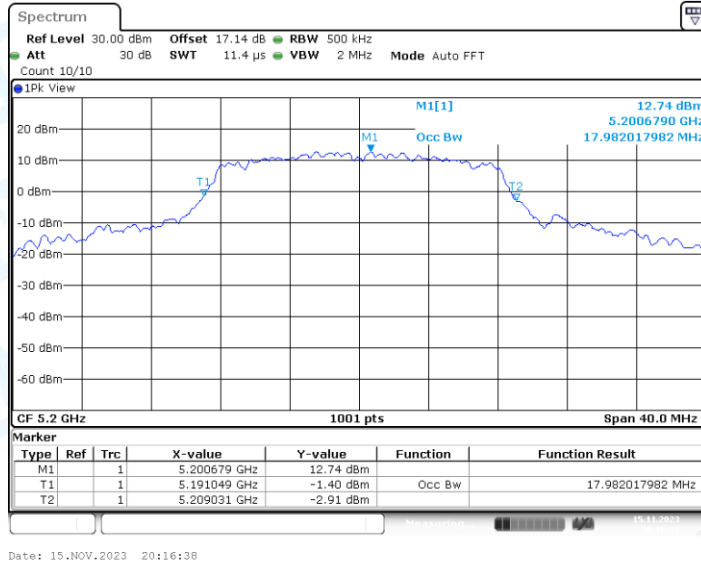
	Ant2	5180	17.982	5170.9690	5188.9510	---	---
	Ant1	5200	18.182	5190.9291	5209.1109	---	---
	Ant2	5200	18.102	5190.8492	5208.9510	---	---
	Ant1	5240	18.342	5230.7692	5249.1109	---	---
	Ant2	5240	18.062	5231.0490	5249.1109	---	---
	Ant1	5260	18.142	5250.8092	5268.9510	---	---
	Ant2	5260	17.982	5251.0490	5269.0310	---	---
	Ant1	5280	17.822	5271.1289	5288.9510	---	---
	Ant2	5280	17.902	5271.0490	5288.9510	---	---
	Ant1	5320	18.022	5310.8891	5328.9111	---	---
	Ant2	5320	17.782	5311.1289	5328.9111	---	---
	Ant1	5500	17.982	5490.9690	5508.9510	---	---
	Ant2	5500	17.782	5491.1289	5508.9111	---	---
	Ant1	5580	17.822	5571.0490	5588.8711	---	---
	Ant2	5580	17.862	5571.0490	5588.9111	---	---
	Ant1	5700	17.982	5690.9291	5708.9111	---	---
	Ant2	5700	17.902	5690.9690	5708.8711	---	---
	Ant1	5720	17.702	5711.0889	5728.7912	---	---
	Ant2	5720	17.902	5711.0490	5728.9510	---	---
	Ant1	5720_UNII-2C	13.911	5711.0889	5725	---	---
	Ant2	5720_UNII-2C	13.951	5711.0490	5725	---	---
	Ant1	5720_UNII-3	3.791	5725	5728.7912	---	---
	Ant2	5720_UNII-3	3.951	5725	5728.9510	---	---
	Ant1	5745	17.902	5735.9291	5753.8312	---	---
	Ant2	5745	18.062	5736.0490	5754.1109	---	---
	Ant1	5785	18.182	5775.9291	5794.1109	---	---
	Ant2	5785	17.782	5776.0889	5793.8711	---	---
	Ant1	5825	18.062	5815.8891	5833.9510	---	---
	Ant2	5825	17.782	5816.0889	5833.8711	---	---
11AC40MIMO	Ant1	5190	36.204	5171.9381	5208.1419	---	---
	Ant2	5190	36.044	5172.0180	5208.0619	---	---
	Ant1	5230	37.882	5211.2188	5249.1009	---	---
	Ant2	5230	39.8	5210.6593	5250.4595	---	---
	Ant1	5270	36.444	5251.6983	5288.1419	---	---
	Ant2	5270	36.284	5251.7782	5288.0619	---	---
	Ant1	5310	36.603	5291.8581	5328.4615	---	---
	Ant2	5310	36.364	5291.7782	5328.1419	---	---
	Ant1	5510	36.603	5491.3786	5527.9820	---	---
	Ant2	5510	35.964	5492.0180	5527.9820	---	---
	Ant1	5550	36.204	5531.7782	5567.9820	---	---
	Ant2	5550	36.364	5531.7782	5568.1419	---	---
	Ant1	5670	36.284	5651.7782	5688.0619	---	---
	Ant2	5670	36.124	5651.8581	5687.9820	---	---
	Ant1	5710	36.044	5691.9381	5727.9820	---	---
	Ant2	5710	36.523	5691.6184	5728.1419	---	---

	Ant1	5710_UNII-2C	33.062	5691.9381	5725	---	---
	Ant2	5710_UNII-2C	33.382	5691.6184	5725	---	---
	Ant1	5710_UNII-3	2.982	5725	5727.9820	---	---
	Ant2	5710_UNII-3	3.142	5725	5728.1419	---	---
	Ant1	5755	36.364	5736.8581	5773.2218	---	---
	Ant2	5755	36.364	5736.6184	5772.9820	---	---
	Ant1	5795	36.444	5776.8581	5813.3017	---	---
	Ant2	5795	36.364	5776.6983	5813.0619	---	---
11AC80MIMO	Ant1	5210	76.244	5171.9580	5248.2018	---	---
	Ant2	5210	75.604	5172.1179	5247.7223	---	---
	Ant1	5290	75.924	5251.9580	5327.8821	---	---
	Ant2	5290	75.924	5251.9580	5327.8821	---	---
	Ant1	5530	75.125	5492.5974	5567.7223	---	---
	Ant2	5530	75.924	5491.9580	5567.8821	---	---
	Ant1	5610	75.764	5571.9580	5647.7223	---	---
	Ant2	5610	75.604	5572.2777	5647.8821	---	---
	Ant1	5690	76.084	5651.6384	5727.7223	---	---
	Ant2	5690	75.764	5652.1179	5727.8821	---	---
	Ant1	5690_UNII-2C	73.362	5651.6384	5725	---	---
	Ant2	5690_UNII-2C	72.882	5652.1179	5725	---	---
	Ant1	5690_UNII-3	2.722	5725	5727.7223	---	---
	Ant2	5690_UNII-3	2.882	5725	5727.8821	---	---
	Ant1	5775	75.764	5736.9580	5812.7223	---	---
	Ant2	5775	75.285	5737.2777	5812.5624	---	---

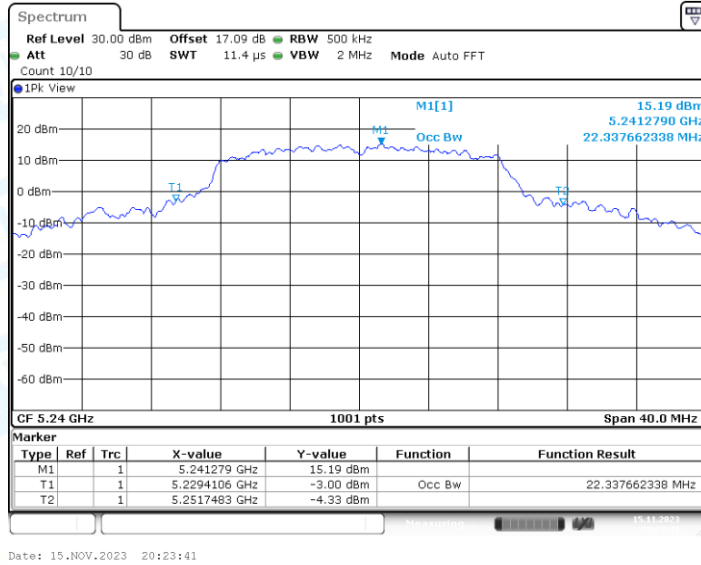
2.2. Test Graphs



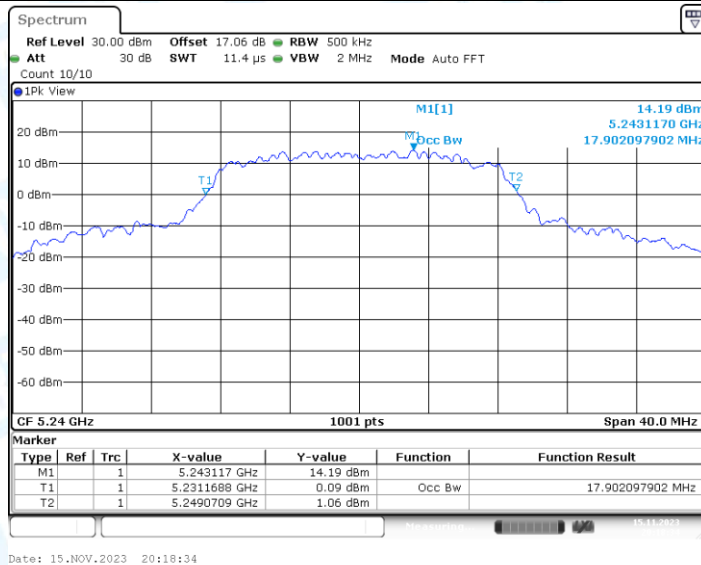
11A_Ant2_5200



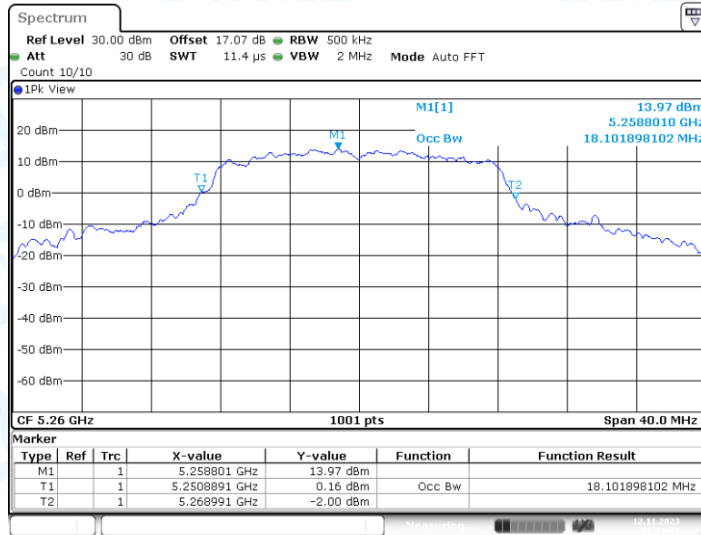
11A_Ant1_5240



11A_Ant2_5240

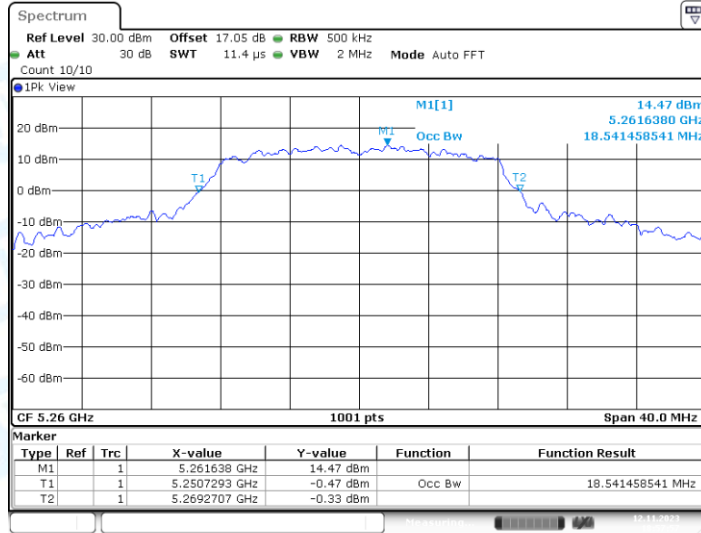


11A_Ant1_5260



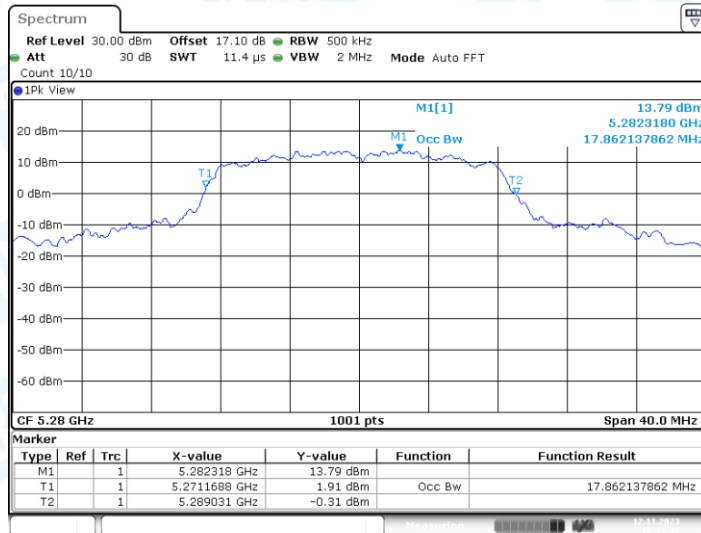
Date: 12.NOV.2023 18:51:49

11A_Ant2_5260



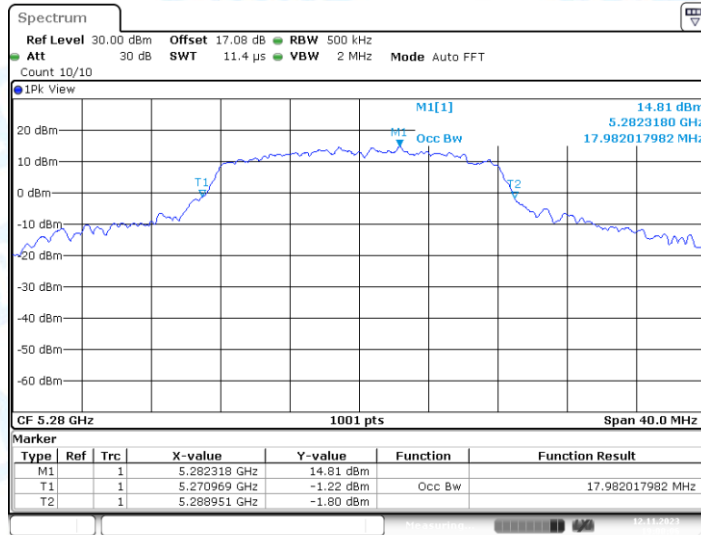
Date: 12.NOV.2023 18:57:57

11A_Ant1_5280



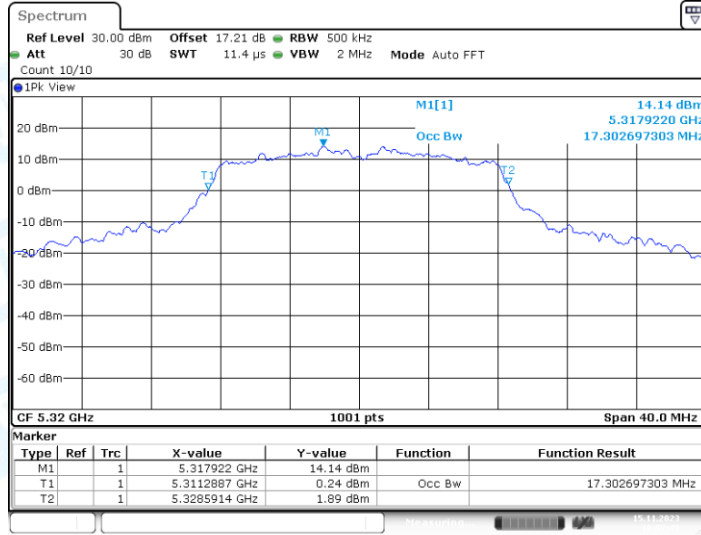
Date: 12.NOV.2023 18:53:47

11A_Ant2_5280



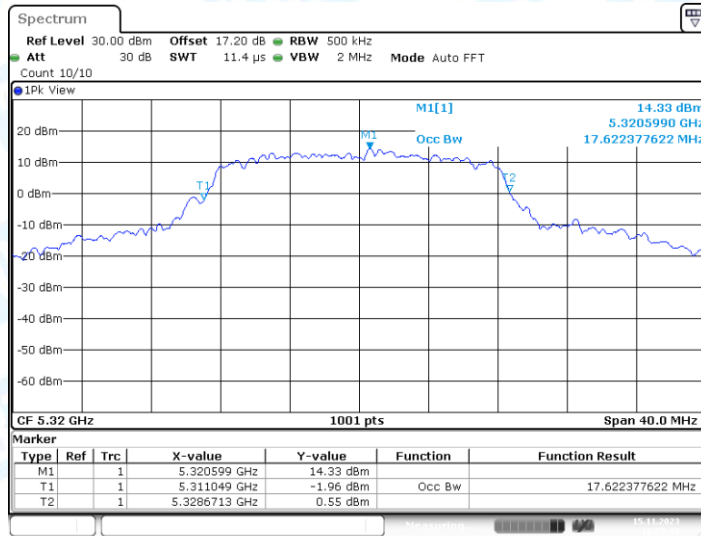
Date: 12.NOV.2023 19:00:06

11A_Ant1_5320



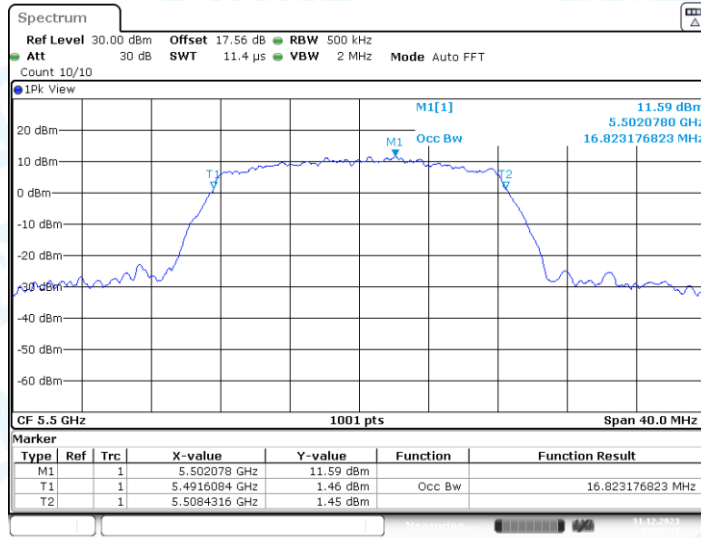
Date: 15.NOV.2023 18:57:49

11A_Ant2_5320



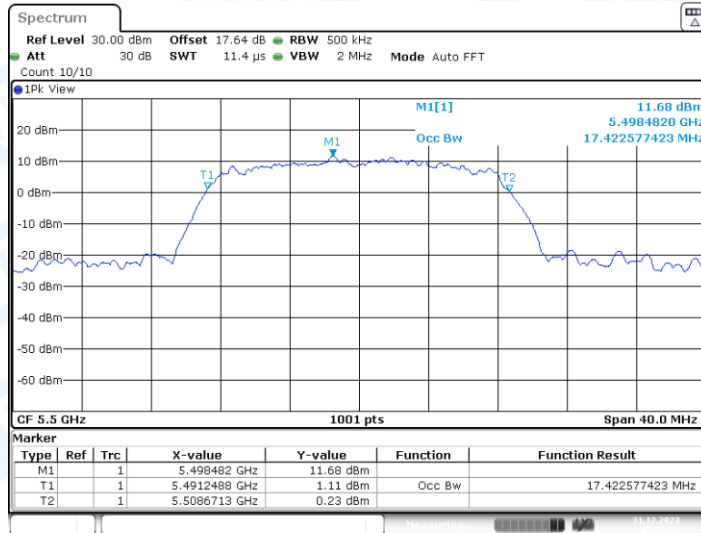
Date: 15.NOV.2023 18:59:31

11A_Ant1_5500



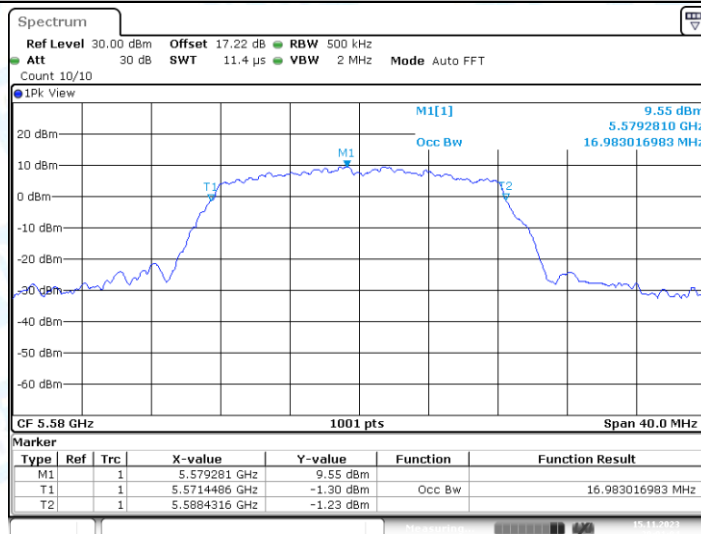
Date: 31.DEC.2023 17:03:37

11A_Ant2_5500



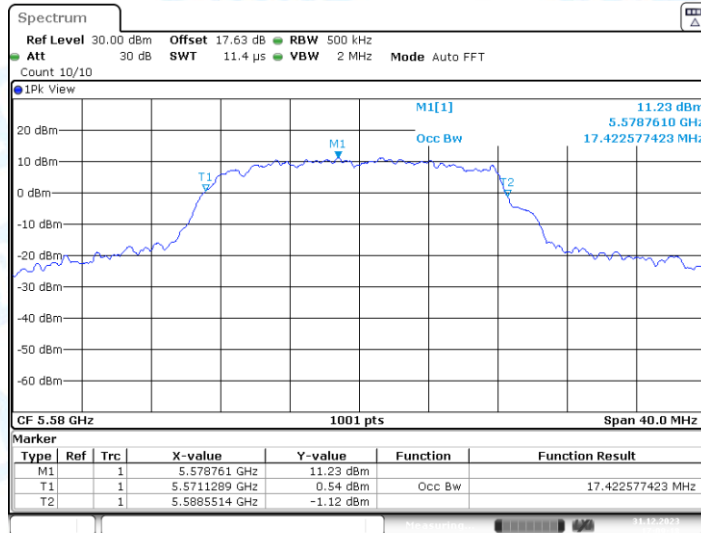
Date: 31.DEC.2023 17:08:20

11A_Ant1_5580



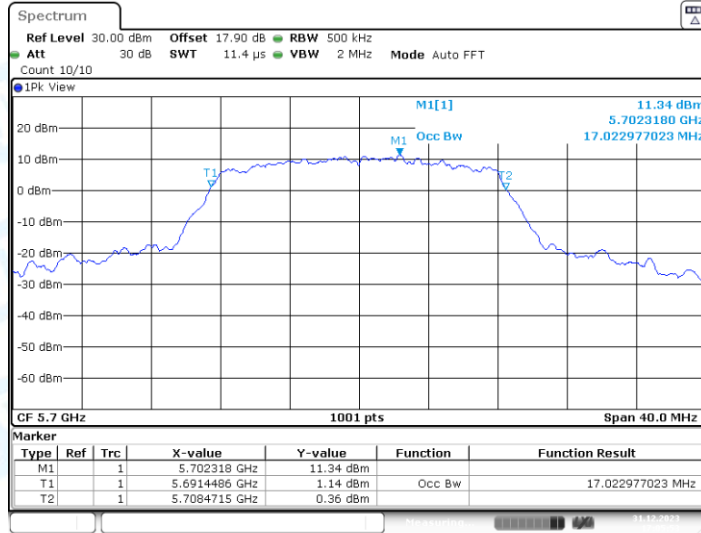
Date: 15.NOV.2023 20:01:04

11A_Ant2_5580



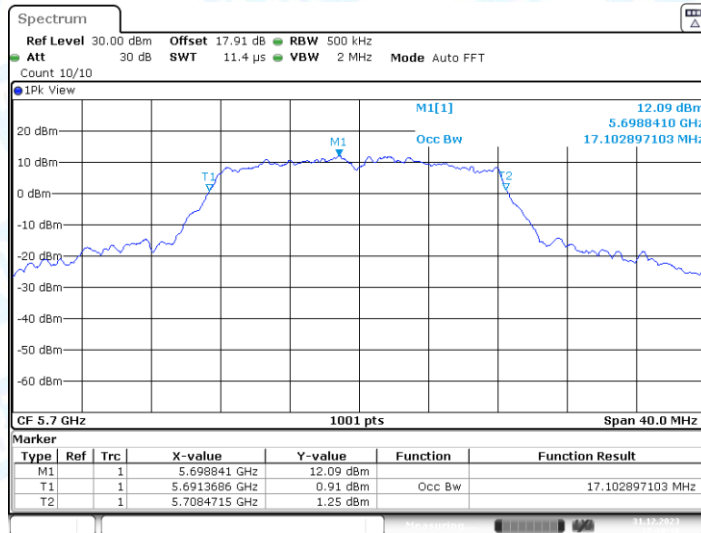
Date: 31.DEC.2023 17:09:18

11A_Ant1_5700



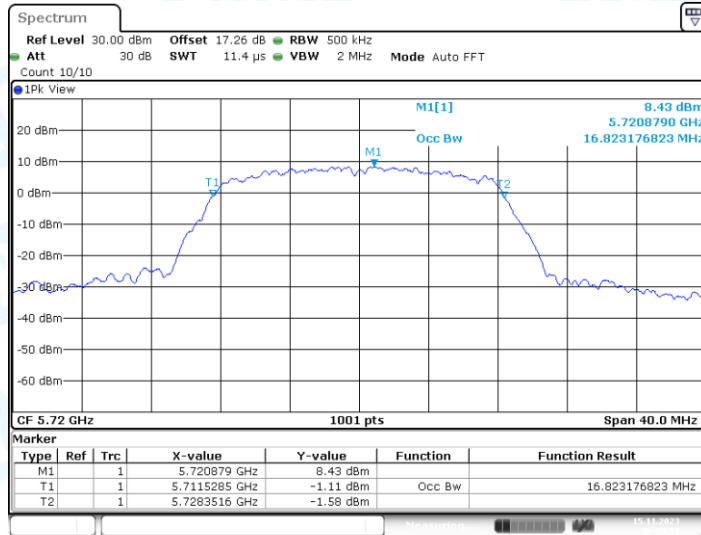
Date: 31.DEC.2023 17:05:53

11A_Ant2_5700



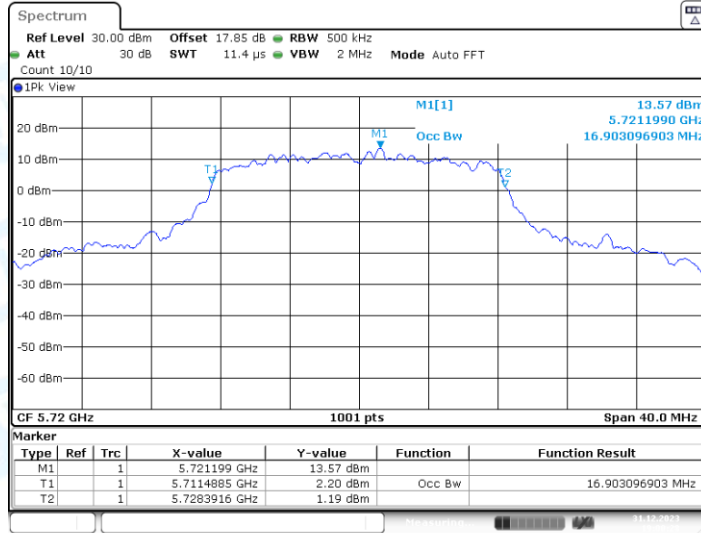
Date: 31.DEC.2023 17:10:16

11A_Ant1_5720



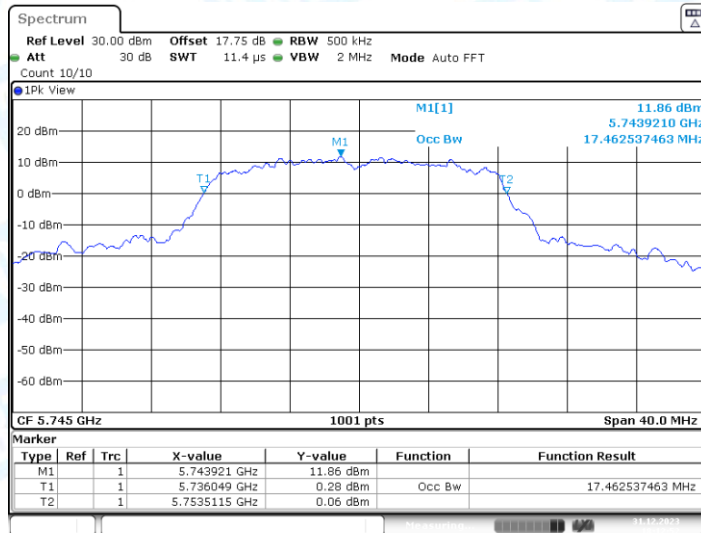
Date: 15.NOV.2023 20:05:56

11A_Ant2_5720



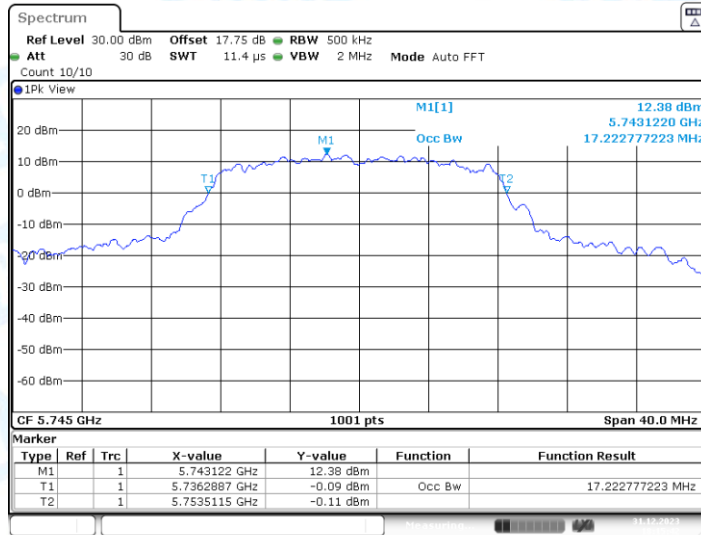
Date: 31.DEC.2023 19:00:28

11A_Ant1_5745



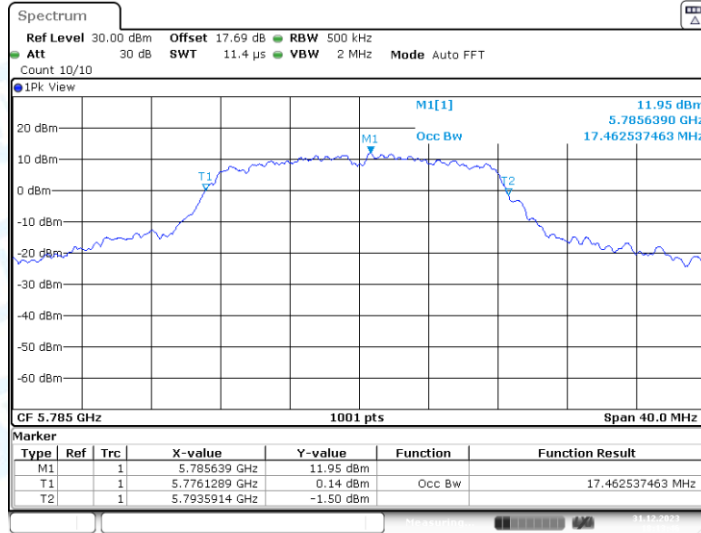
Date: 31.DEC.2023 18:12:52

11A_Ant2_5745



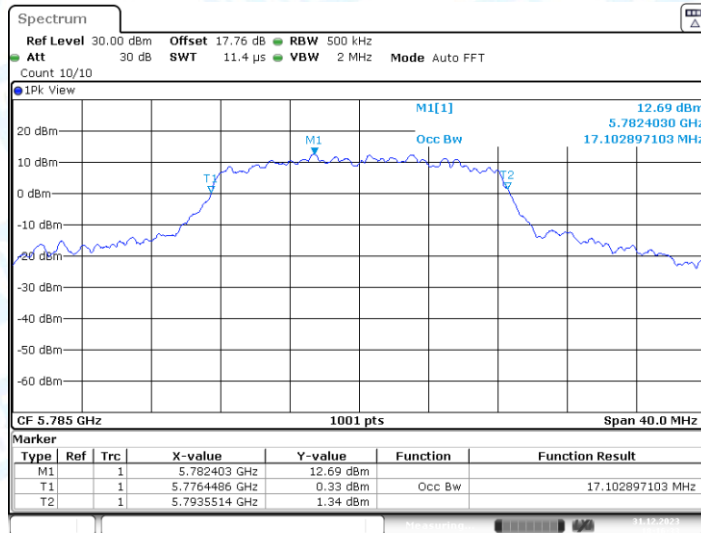
Date: 31.DEC.2023 18:15:41

11A_Ant1_5785



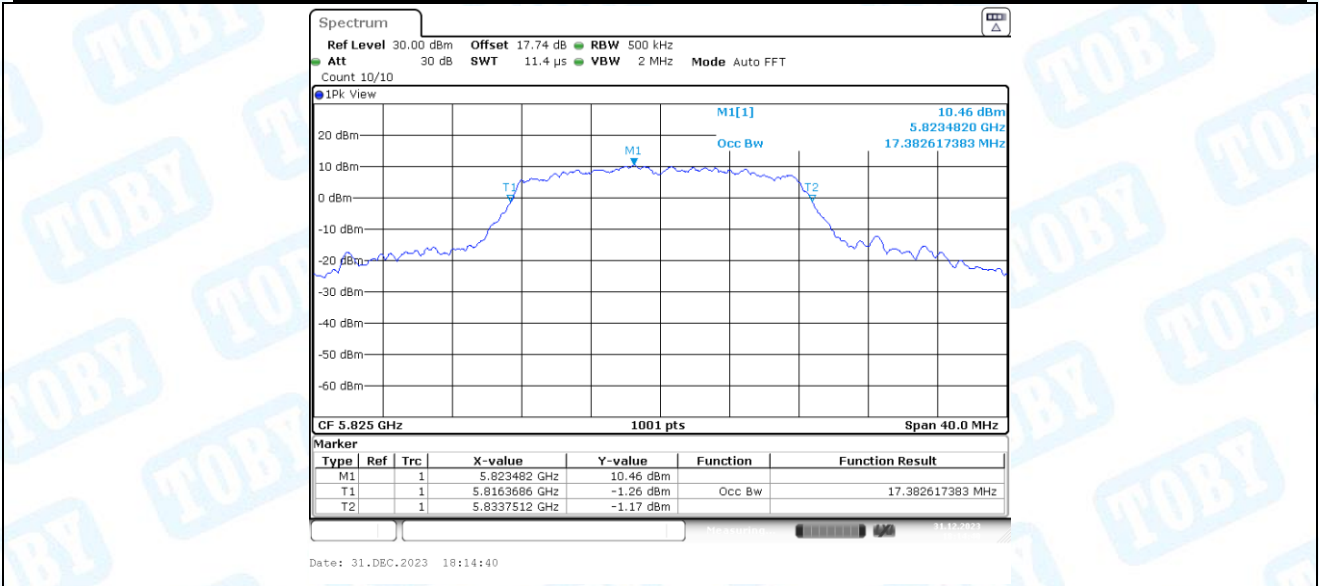
Date: 31.DEC.2023 18:13:46

11A_Ant2_5785

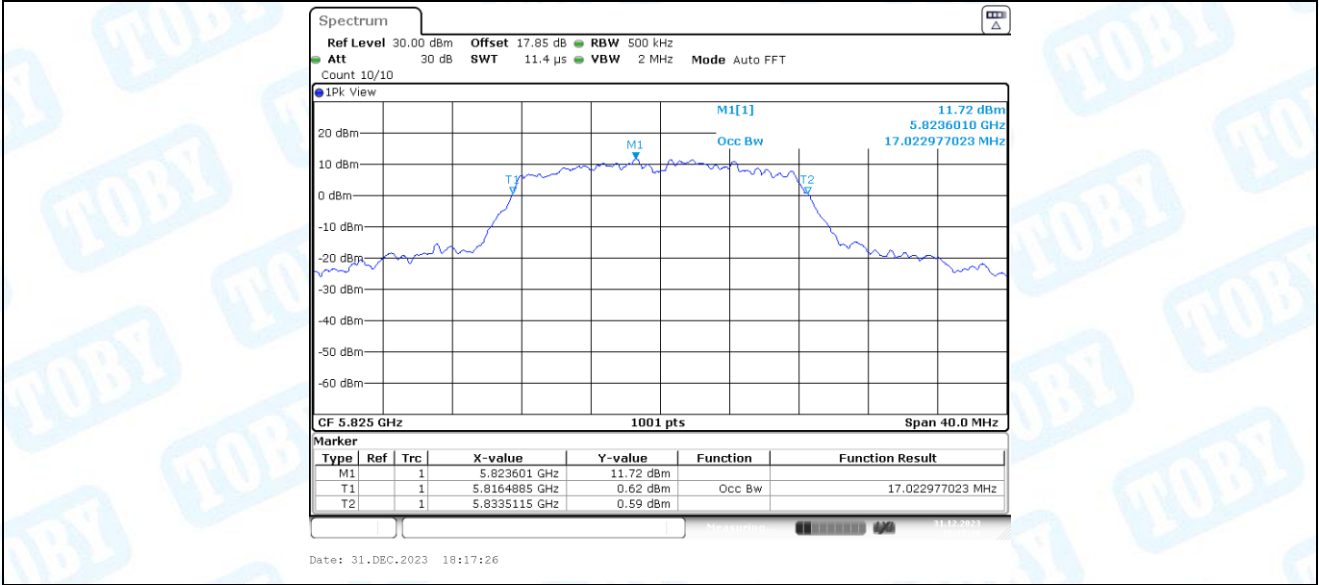


Date: 31.DEC.2023 18:16:33

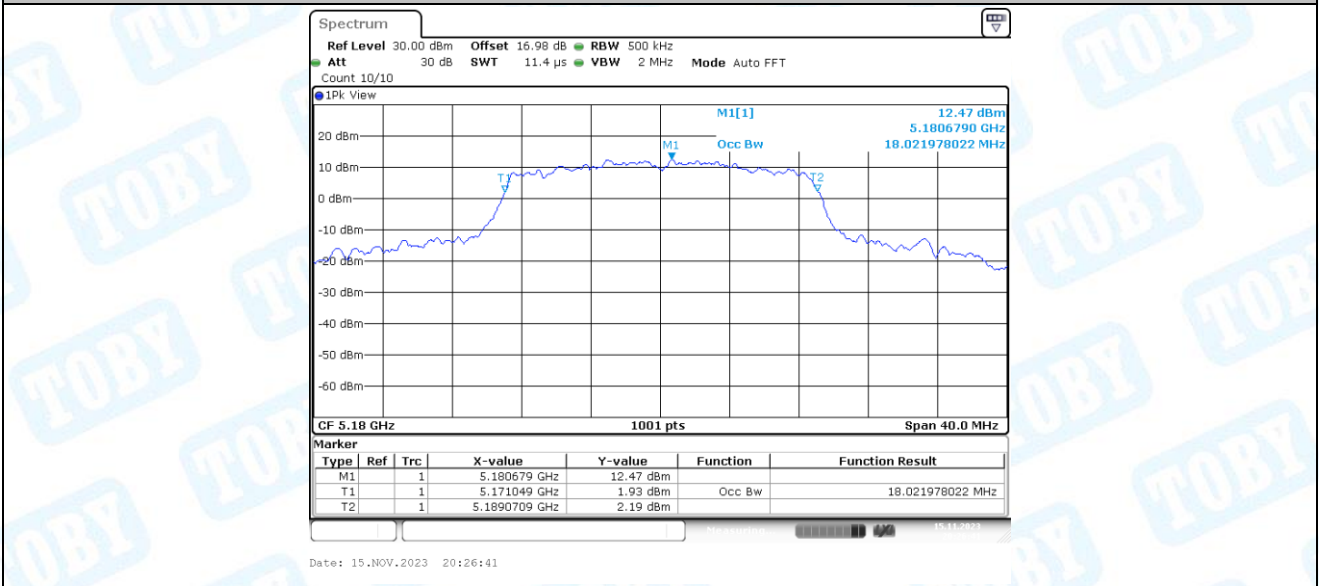
11A_Ant1_5825



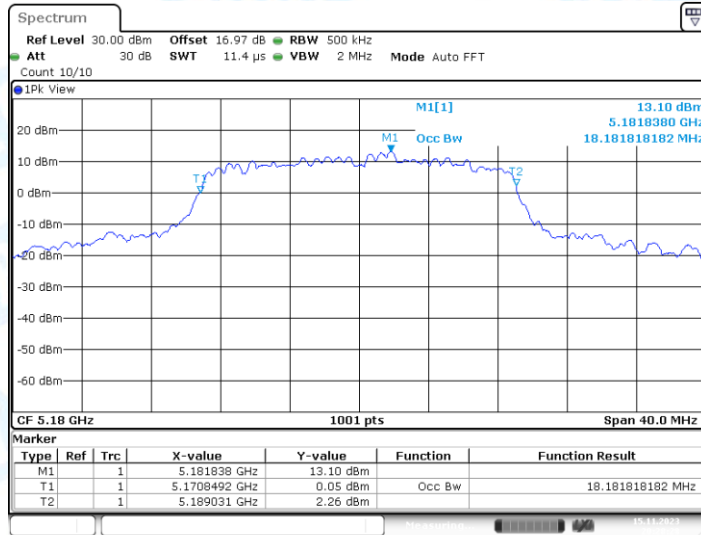
11A_Ant2_5825



11N20MIMO_Ant1_5180

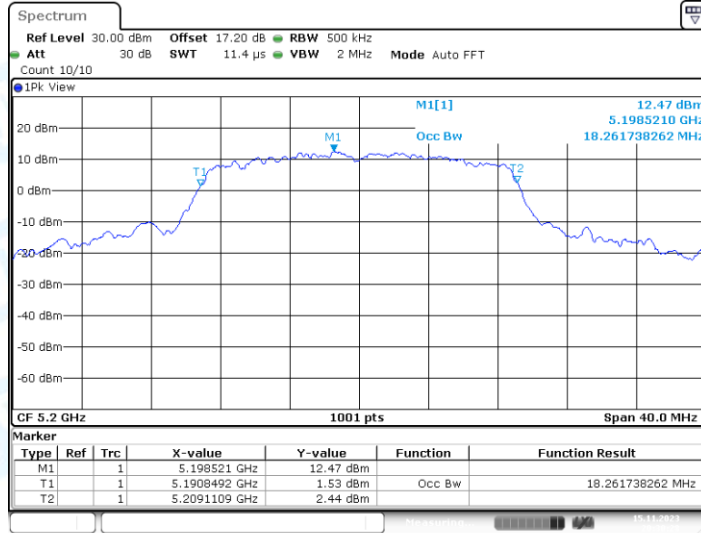


11N20MIMO_Ant2_5180



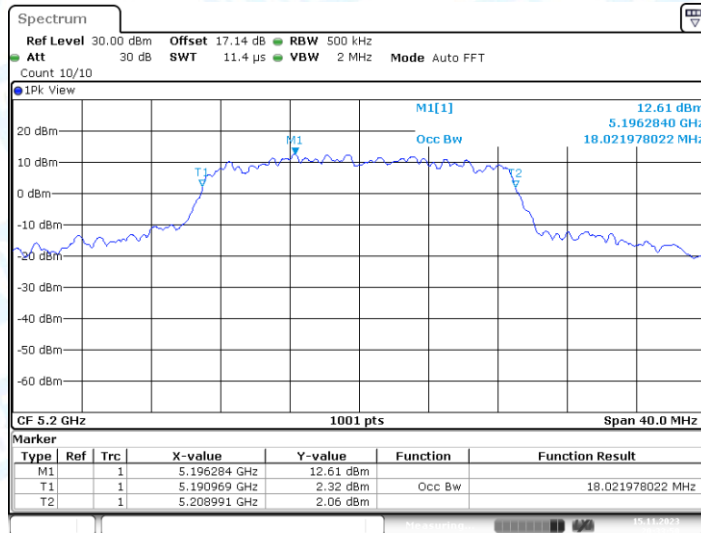
Date: 15.NOV.2023 20:28:28

11N20MIMO_Ant1_5200



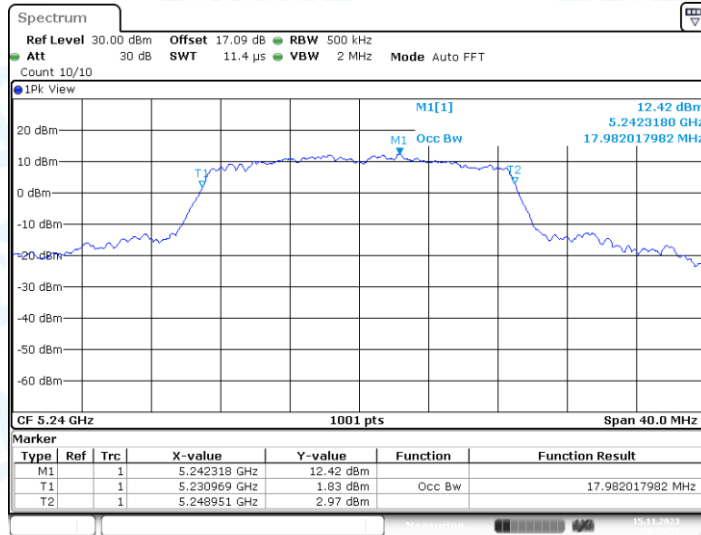
Date: 15.NOV.2023 20:30:27

11N20MIMO_Ant2_5200



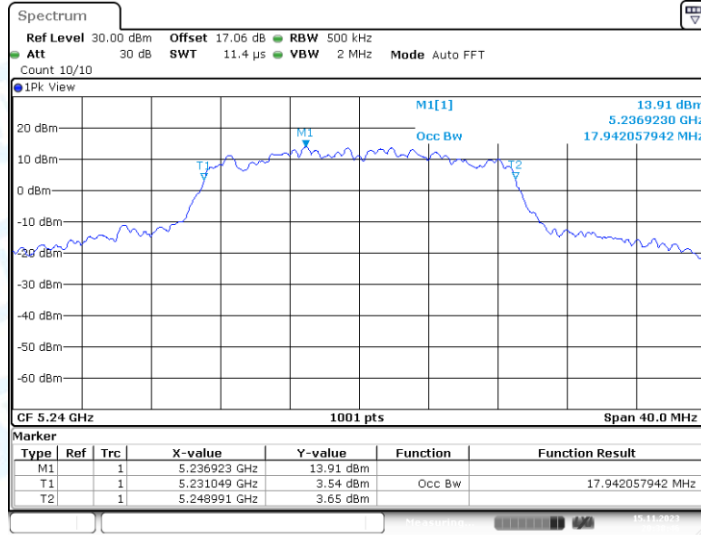
Date: 15.NOV.2023 20:33:50

11N20MIMO_Ant1_5240



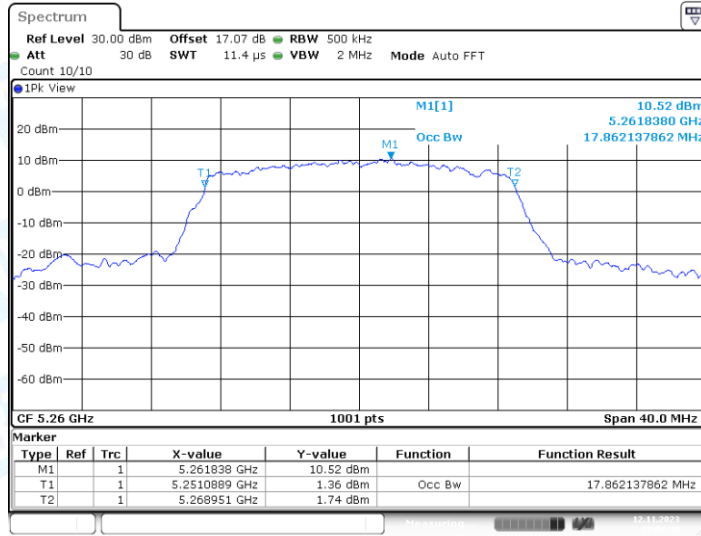
Date: 15.NOV.2023 20:36:59

11N20MIMO_Ant2_5240



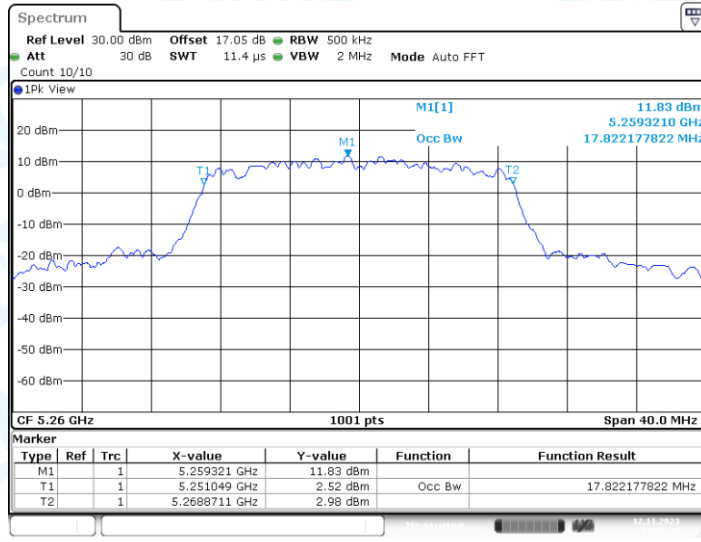
Date: 15.NOV.2023 20:38:46

11N20MIMO_Ant1_5260



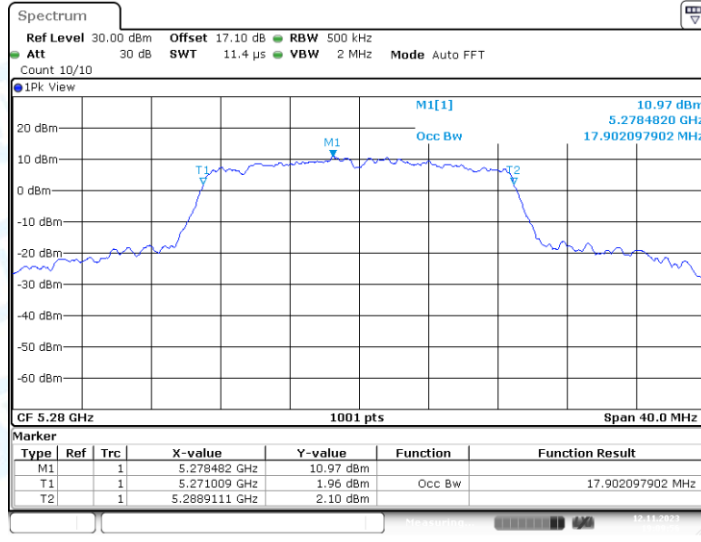
Date: 12.NOV.2023 19:04:40

11N20MIMO_Ant2_5260



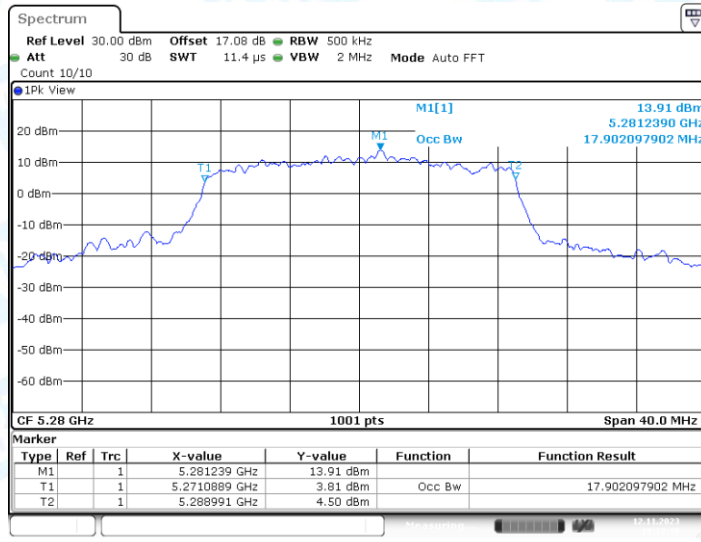
Date: 12.NOV.2023 19:06:25

11N20MIMO_Ant1_5280



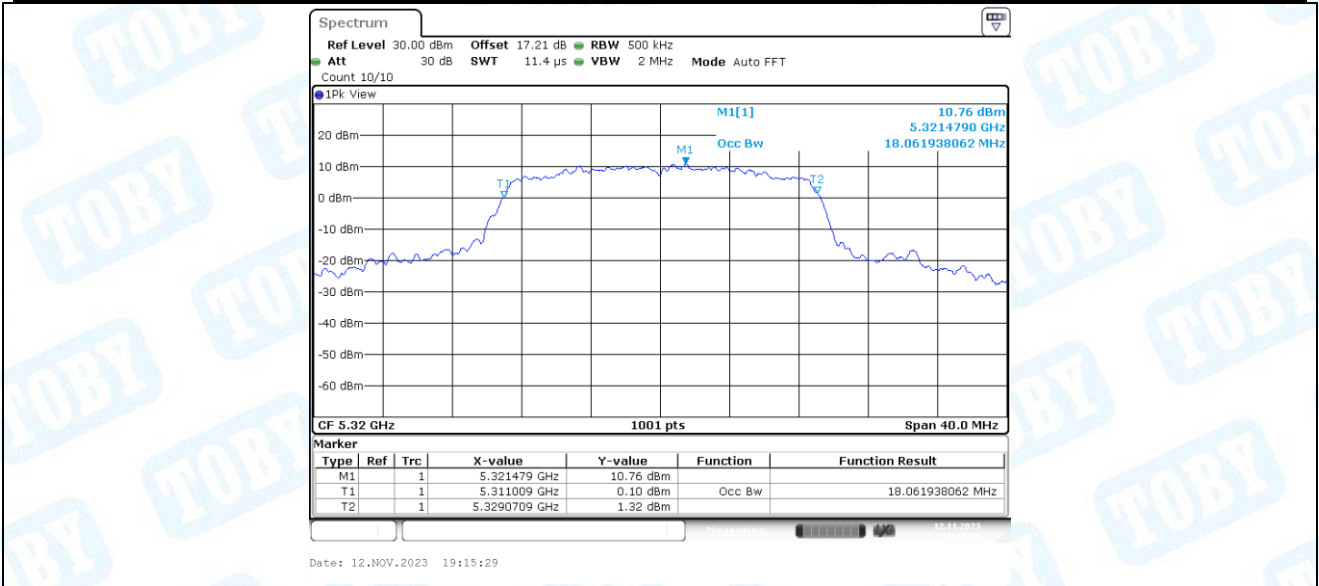
Date: 12.NOV.2023 19:09:56

11N20MIMO_Ant2_5280

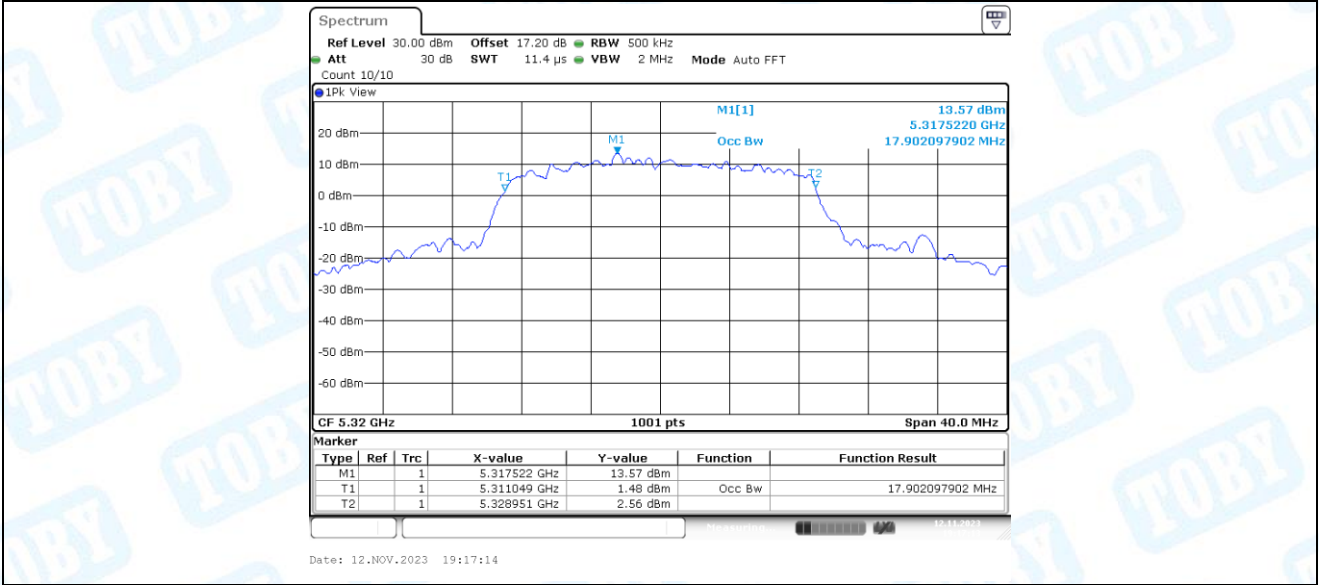


Date: 12.NOV.2023 19:13:30

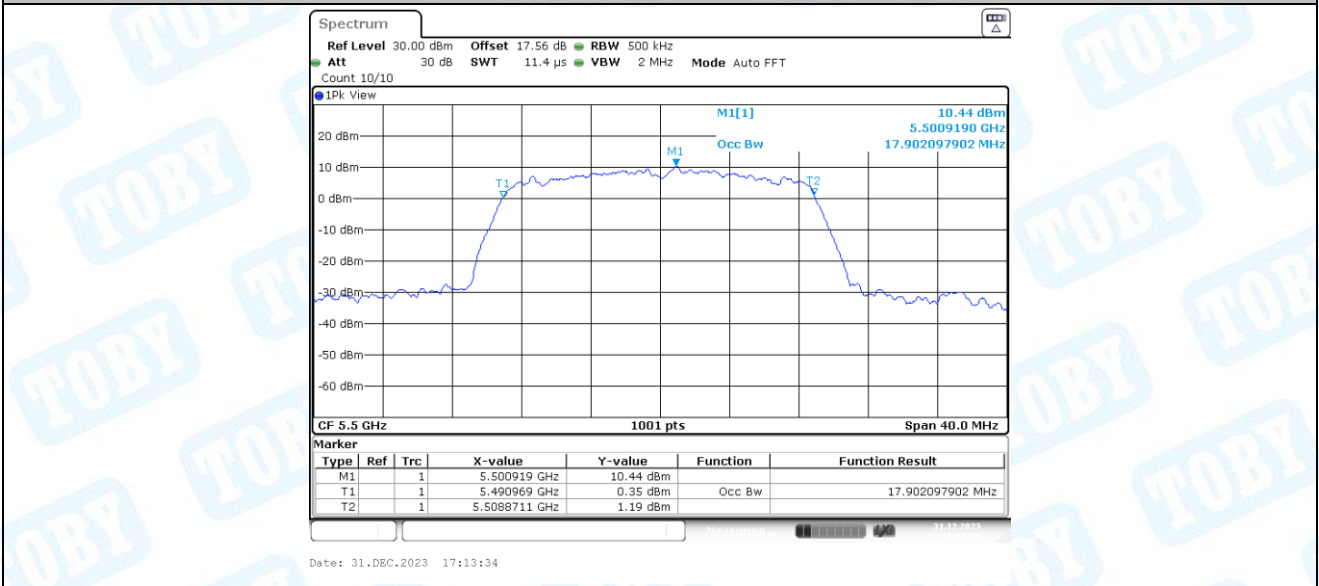
11N20MIMO_Ant1_5320



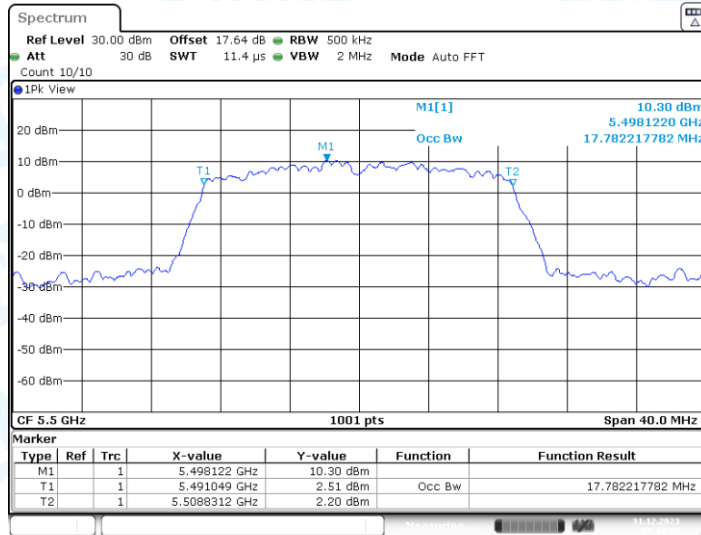
11N20MIMO_Ant2_5320



11N20MIMO_Ant1_5500

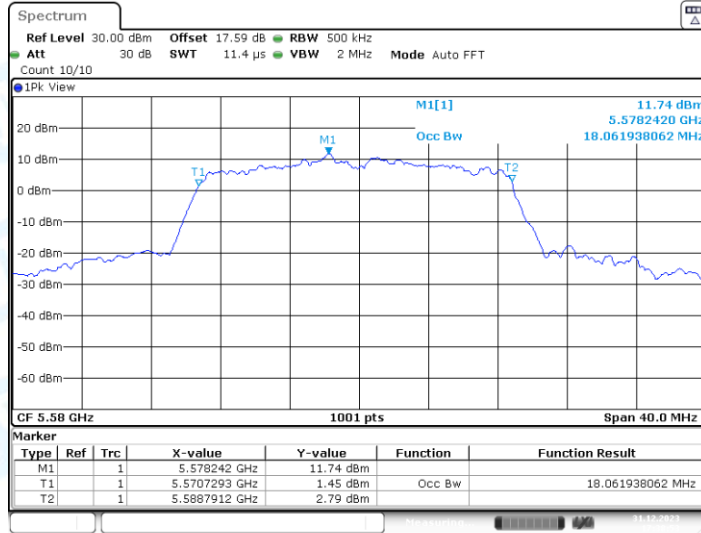


11N20MIMO_Ant2_5500



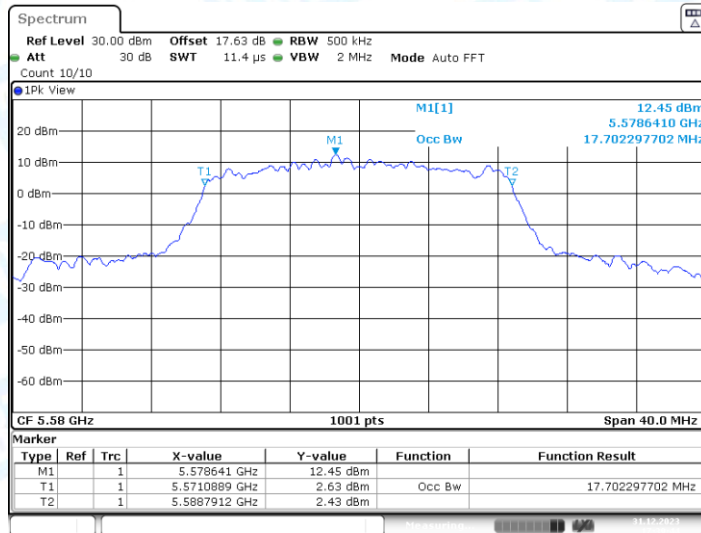
Date: 31.DEC.2023 17:14:26

11N20MIMO_Ant1_5580



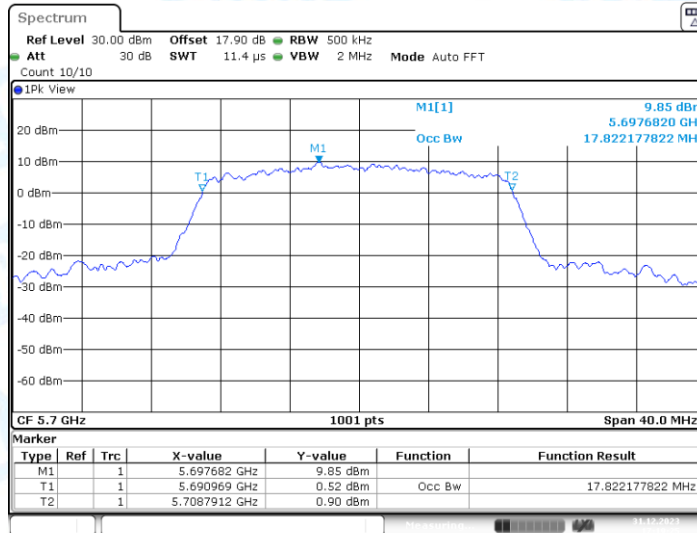
Date: 31.DEC.2023 17:38:53

11N20MIMO_Ant2_5580



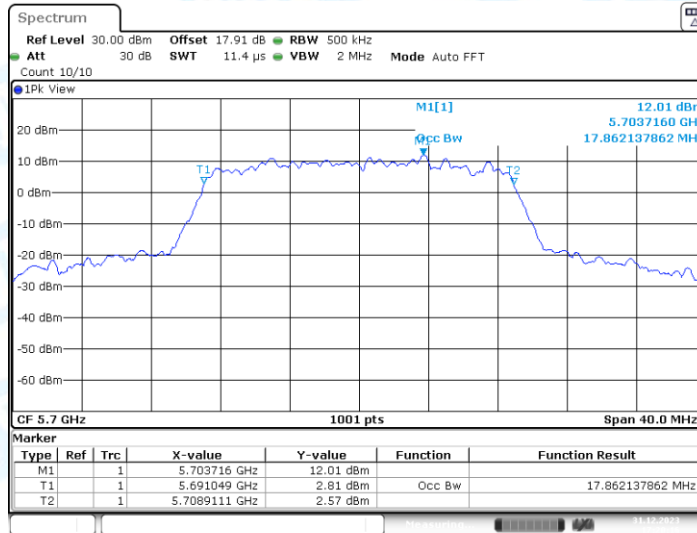
Date: 31.DEC.2023 17:39:44

11N20MIMO_Ant1_5700



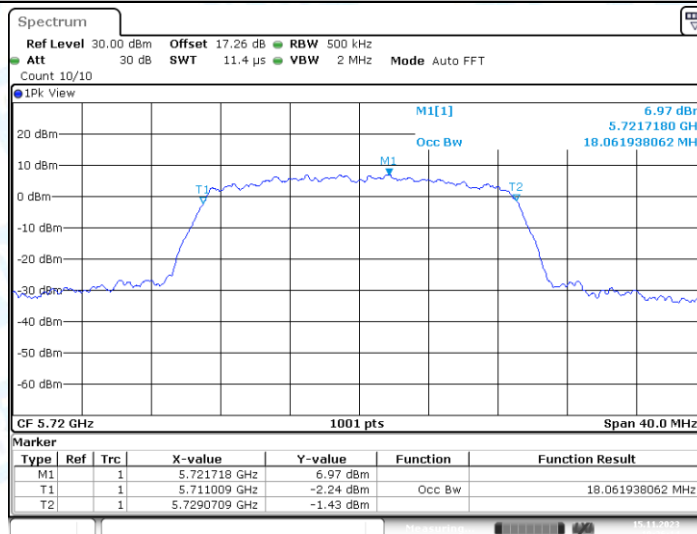
Date: 31.DEC.2023 17:19:25

11N20MIMO_Ant2_5700



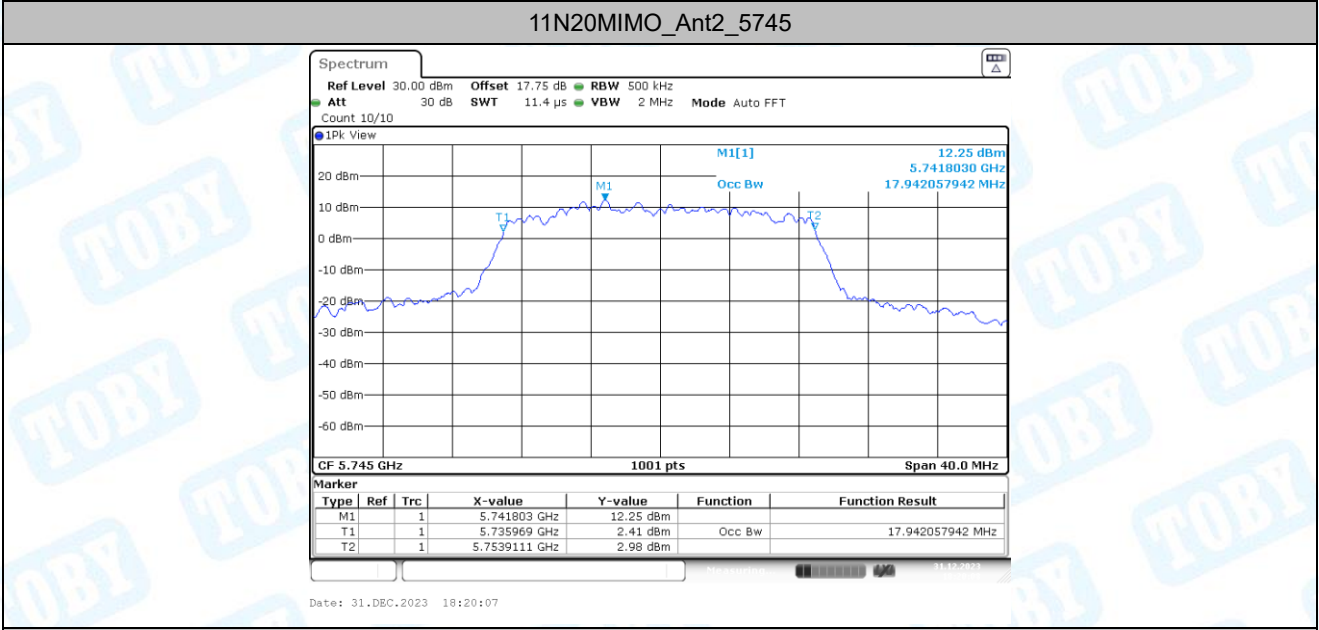
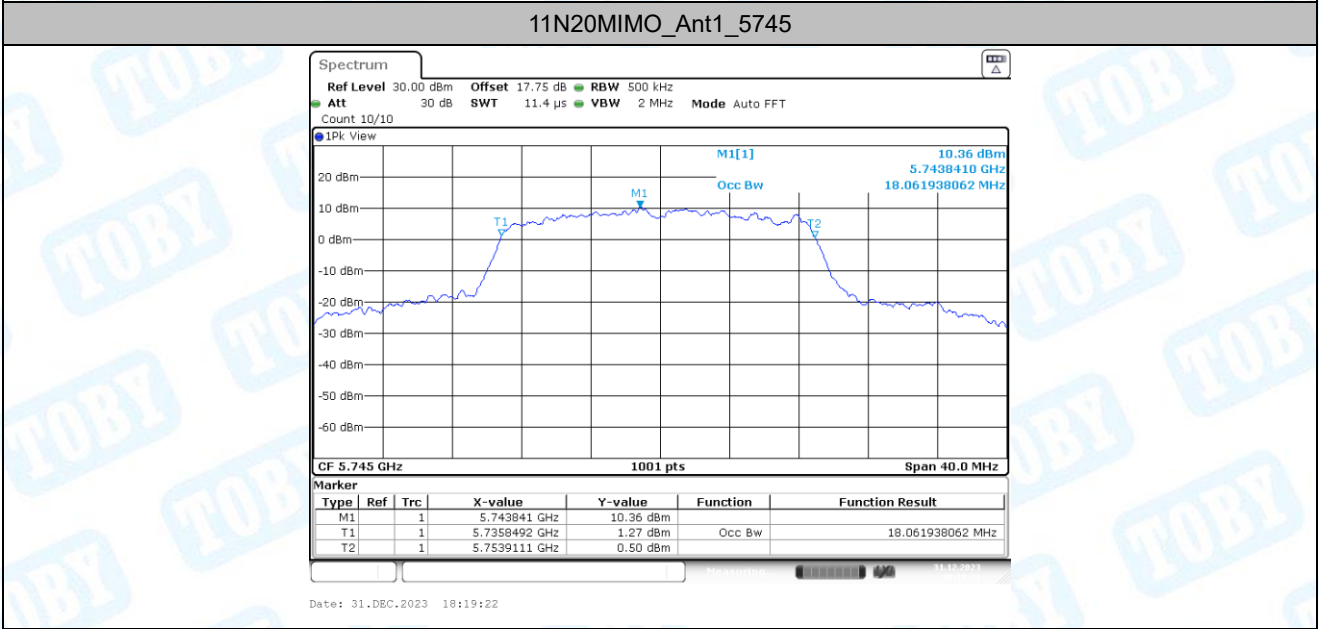
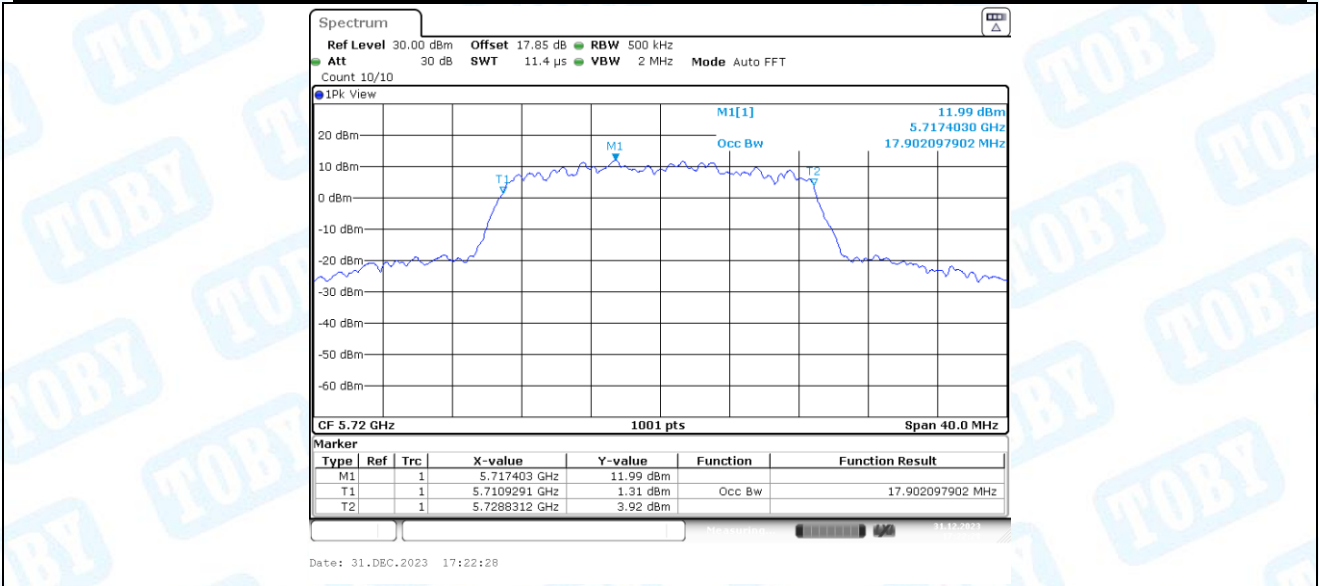
Date: 31.DEC.2023 17:20:16

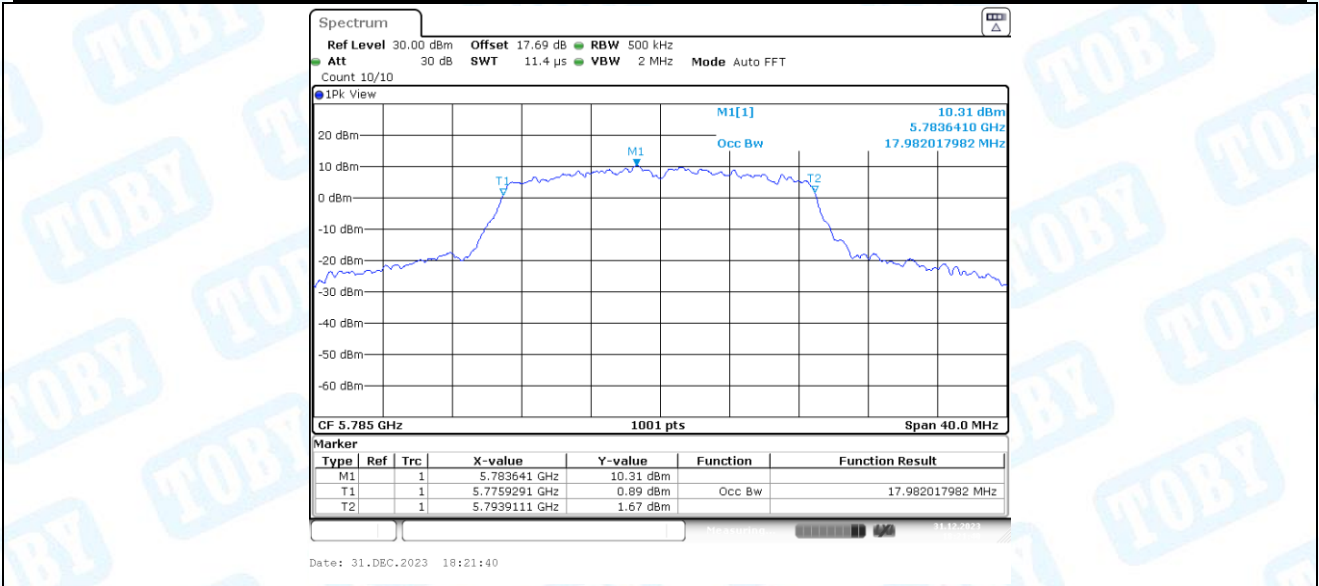
11N20MIMO_Ant1_5720



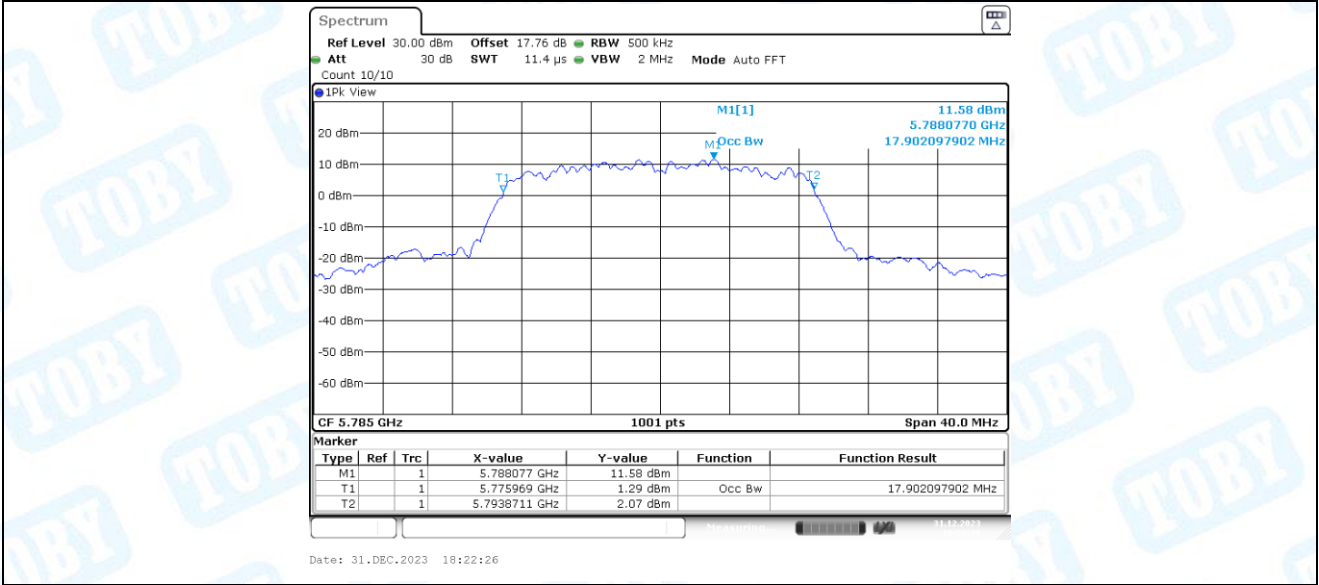
Date: 15.NOV.2023 19:36:14

11N20MIMO_Ant2_5720

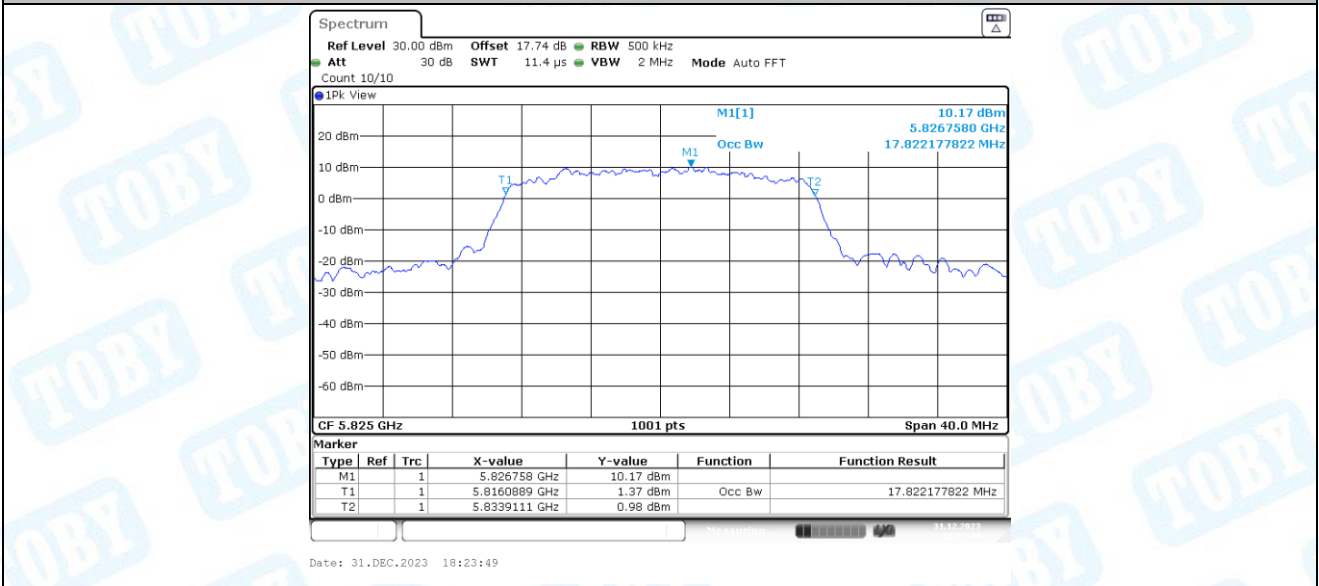




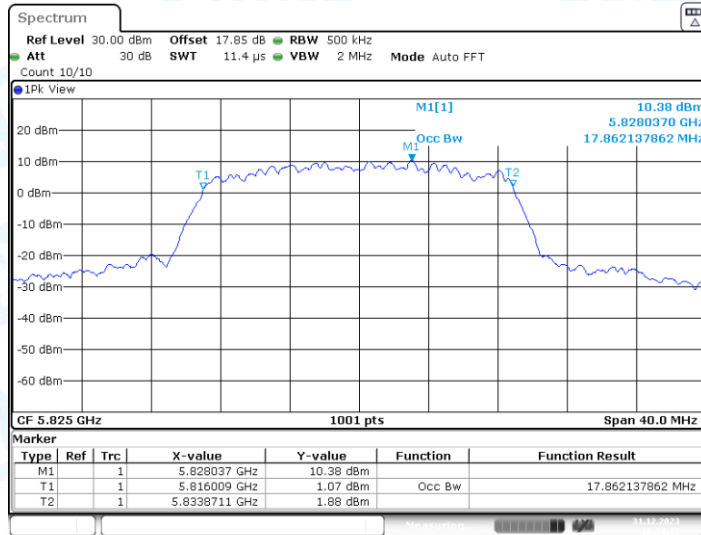
11N20MIMO_Ant2_5785



11N20MIMO_Ant1_5825

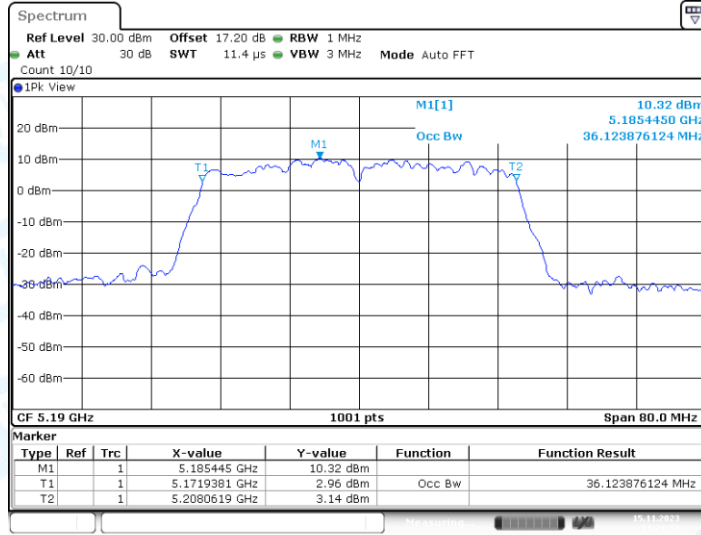


11N20MIMO_Ant2_5825



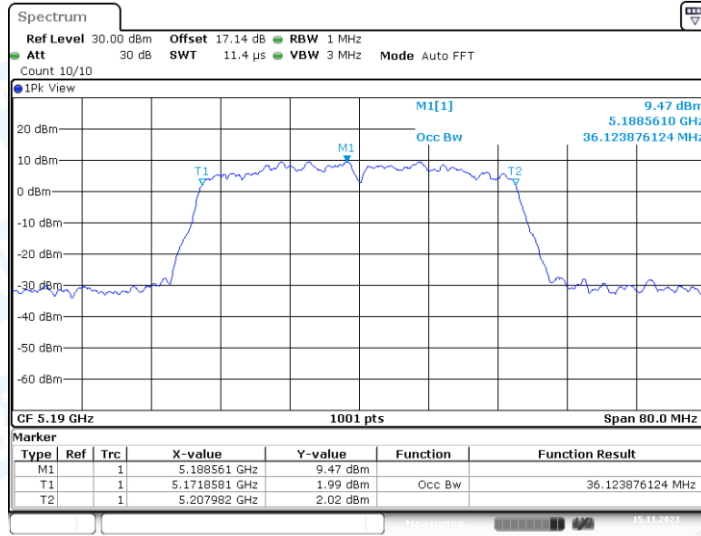
Date: 31.DEC.2023 18:24:35

11N40MIMO_Ant1_5190



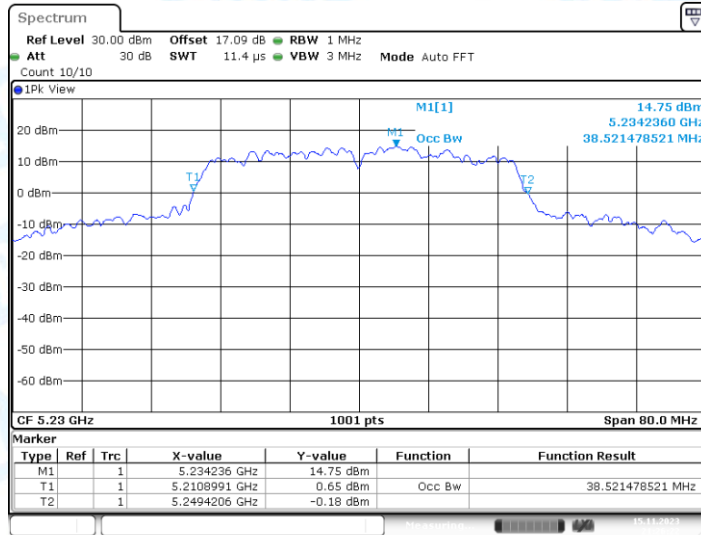
Date: 15.NOV.2023 21:21:52

11N40MIMO_Ant2_5190



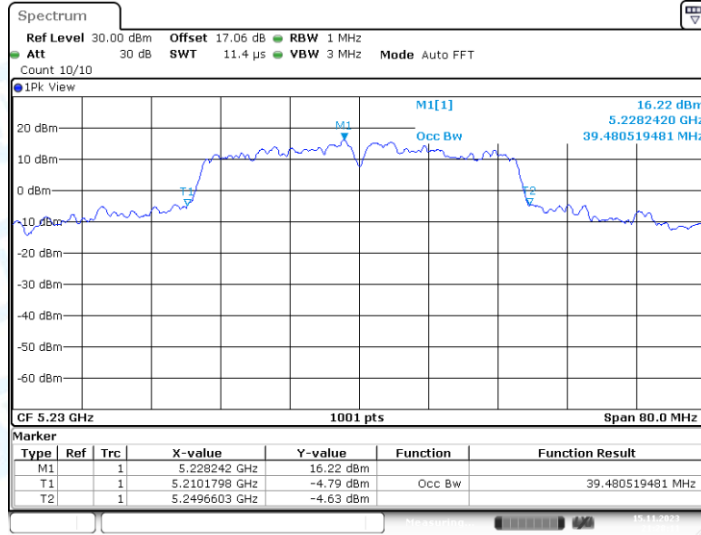
Date: 15.NOV.2023 21:23:39

11N40MIMO_Ant1_5230



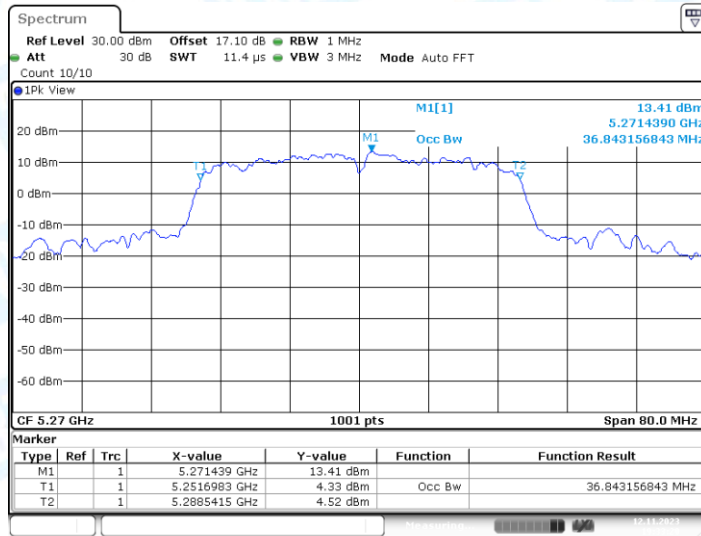
Date: 15.NOV.2023 21:26:22

11N40MIMO_Ant2_5230



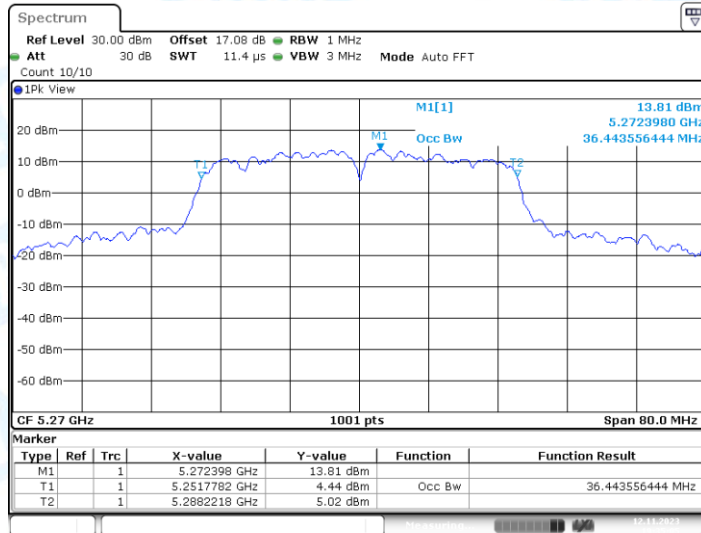
Date: 15.NOV.2023 21:28:11

11N40MIMO_Ant1_5270



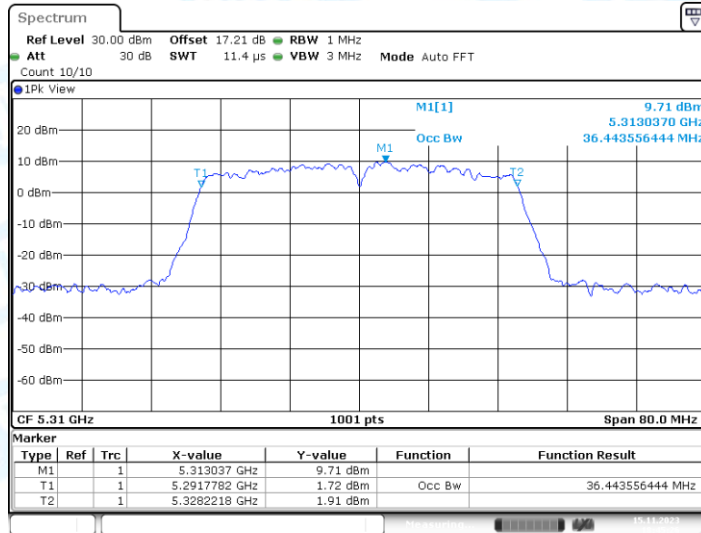
Date: 12.NOV.2023 19:33:20

11N40MIMO_Ant2_5270



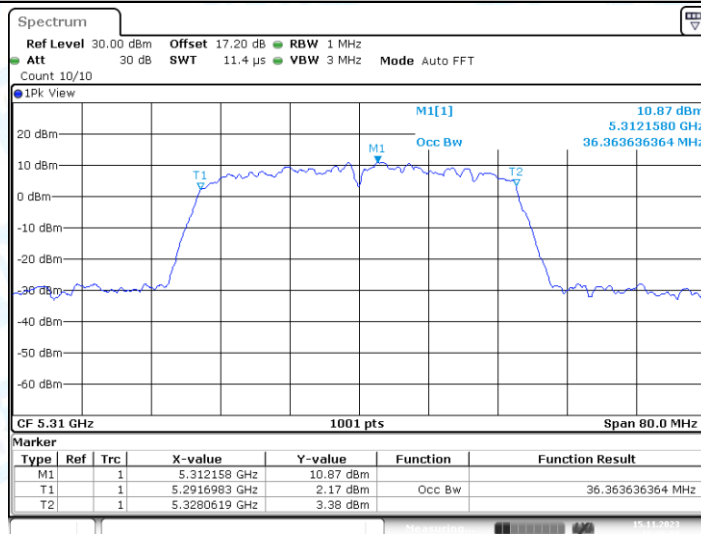
Date: 12.NOV.2023 19:35:05

11N40MIMO_Ant1_5310



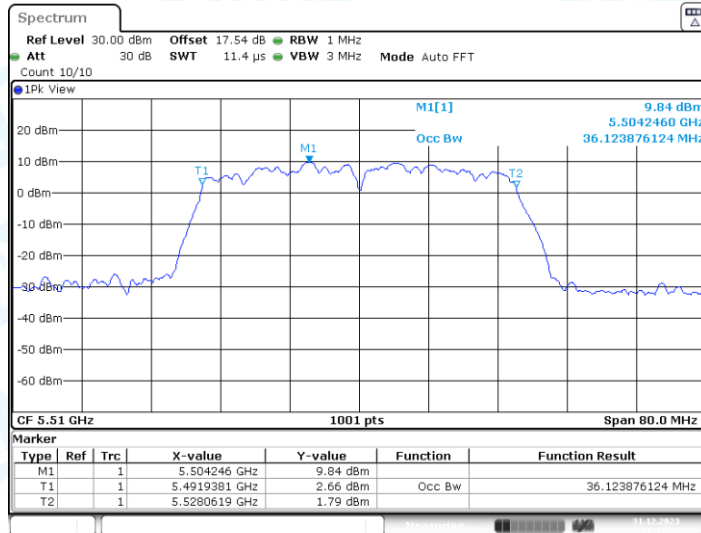
Date: 15.NOV.2023 18:45:26

11N40MIMO_Ant2_5310



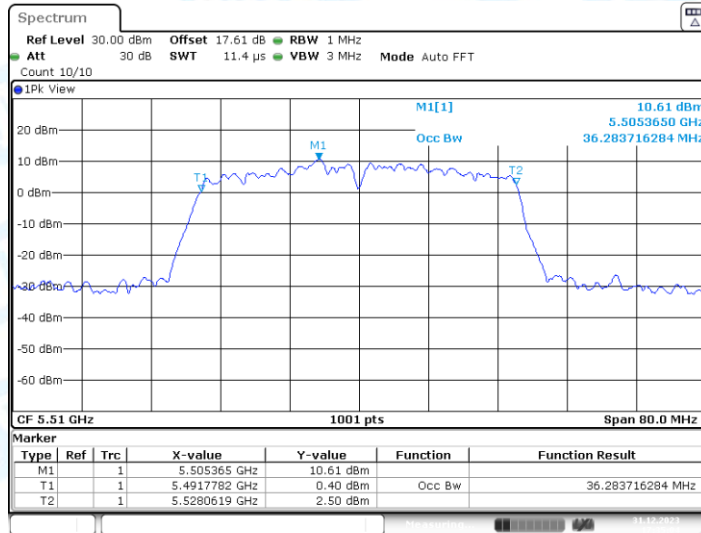
Date: 15.NOV.2023 18:46:59

11N40MIMO_Ant1_5510



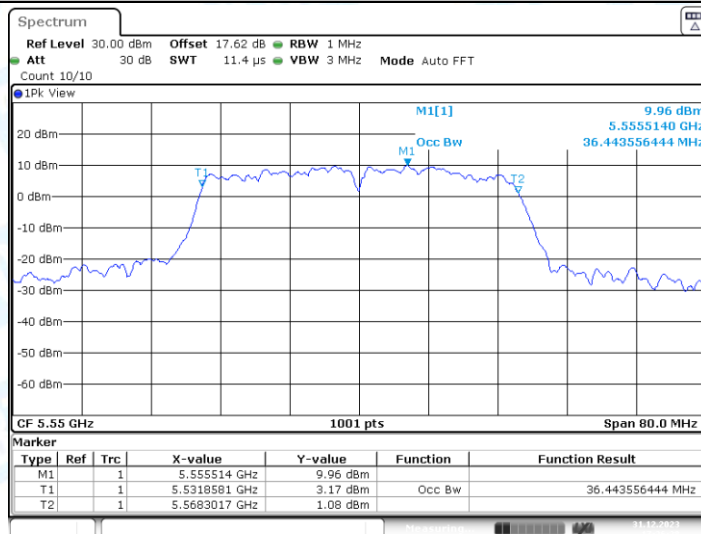
Date: 31.DEC.2023 17:33:32

11N40MIMO_Ant2_5510



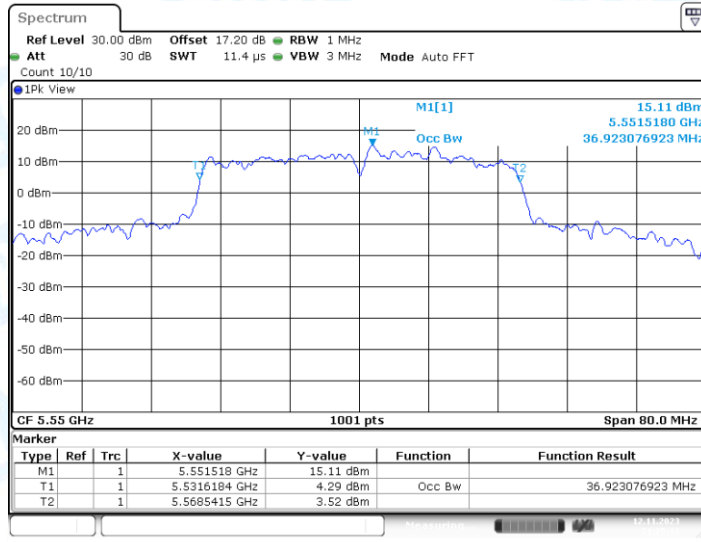
Date: 31.DEC.2023 17:35:05

11N40MIMO_Ant1_5550



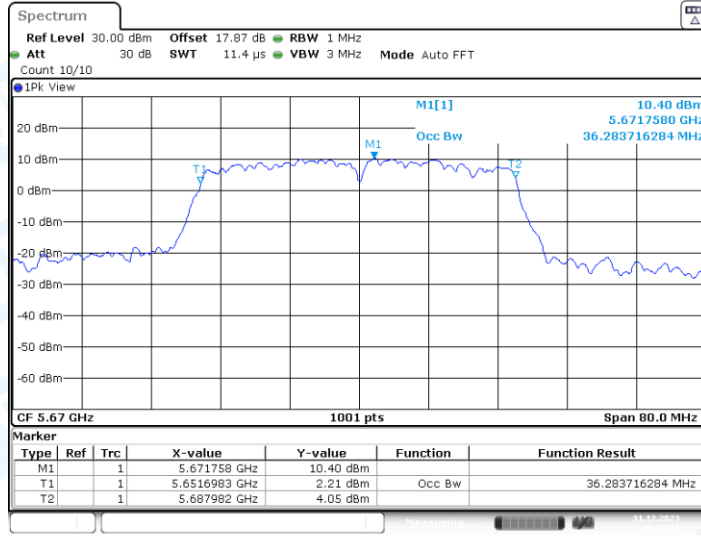
Date: 31.DEC.2023 17:26:38

11N40MIMO_Ant2_5550



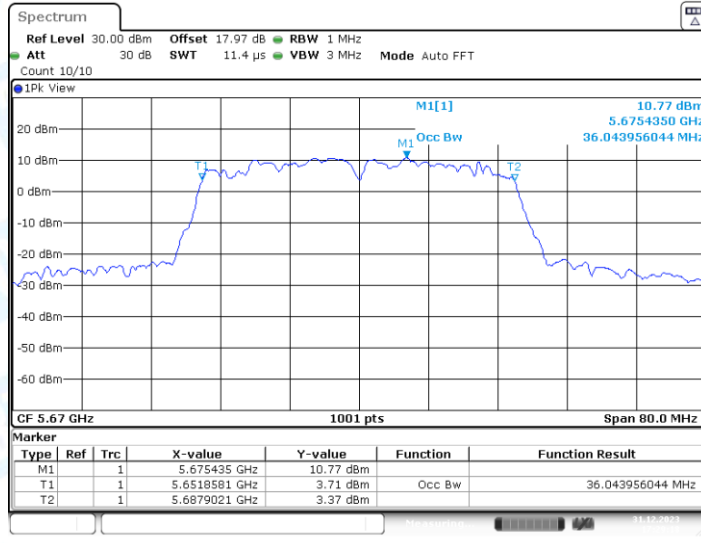
Date: 12.NOV.2023 21:25:13

11N40MIMO_Ant1_5670



Date: 31.DEC.2023 17:28:26

11N40MIMO_Ant2_5670



Date: 31.DEC.2023 17:29:18

11N40MIMO_Ant1_5710