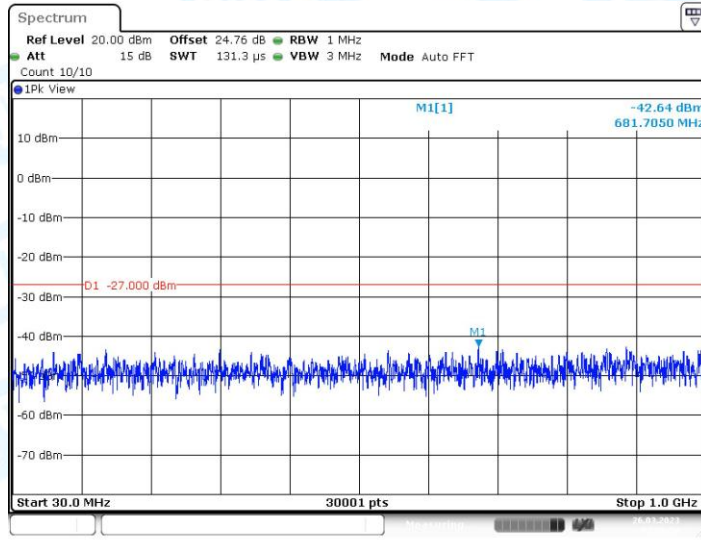


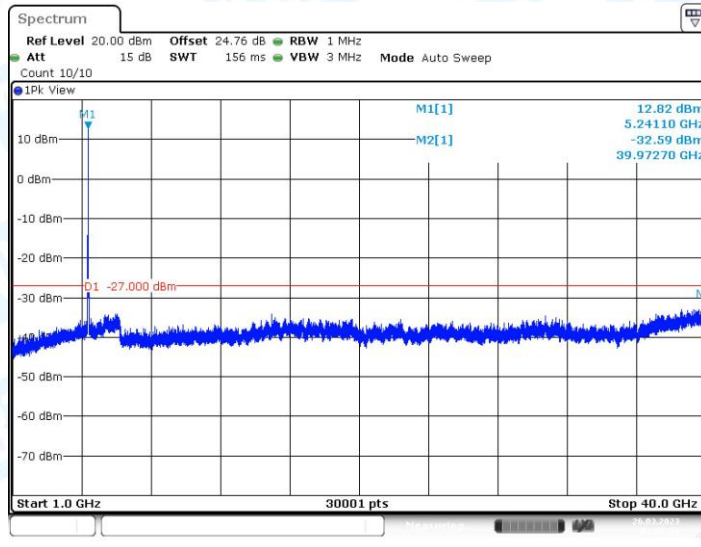
Date: 26.MAR.2023 02:55:29

11N20MIMO_Ant2_5240_30~1000



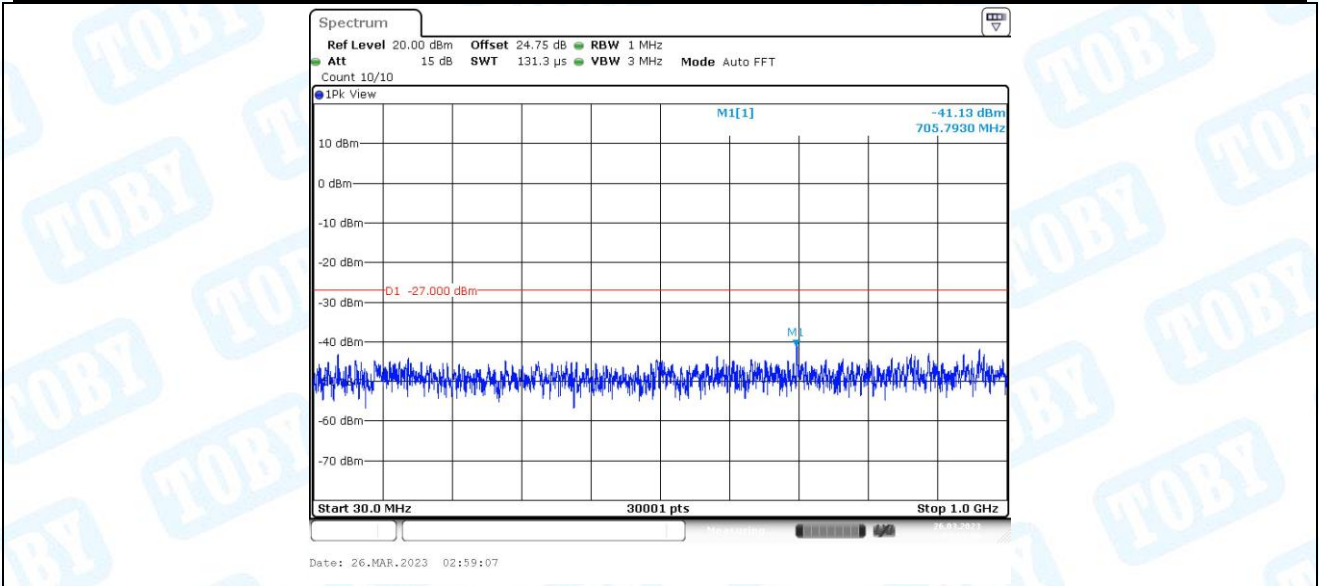
Date: 26.MAR.2023 02:56:53

11N20MIMO_Ant2_5240_1000~40000

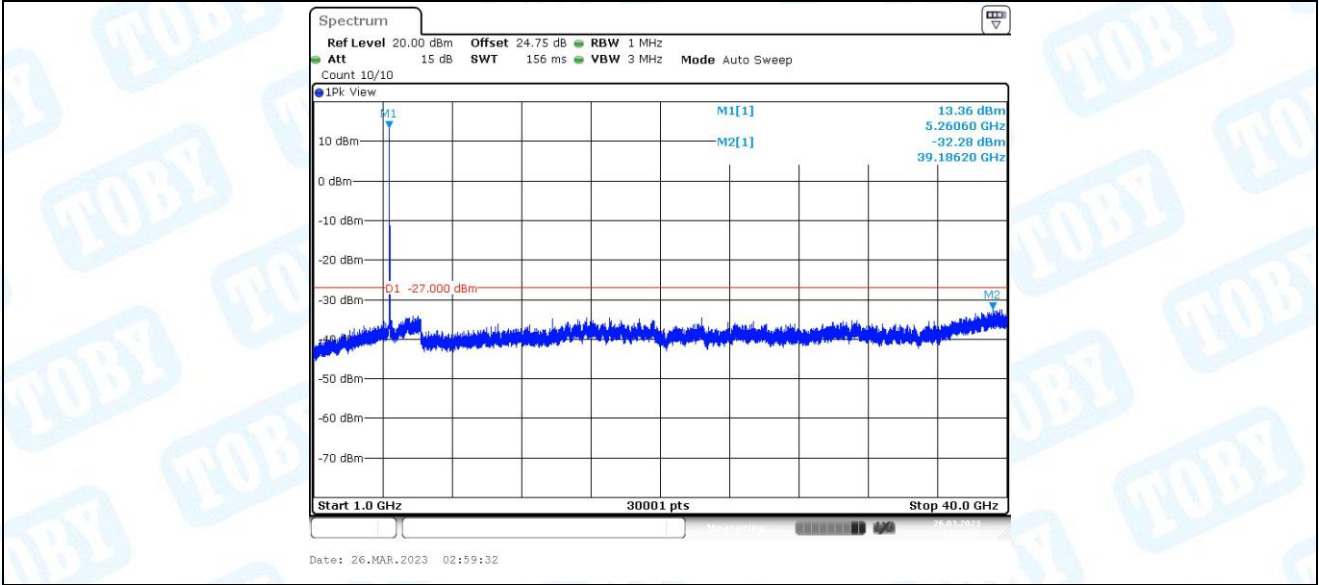


Date: 26.MAR.2023 02:57:18

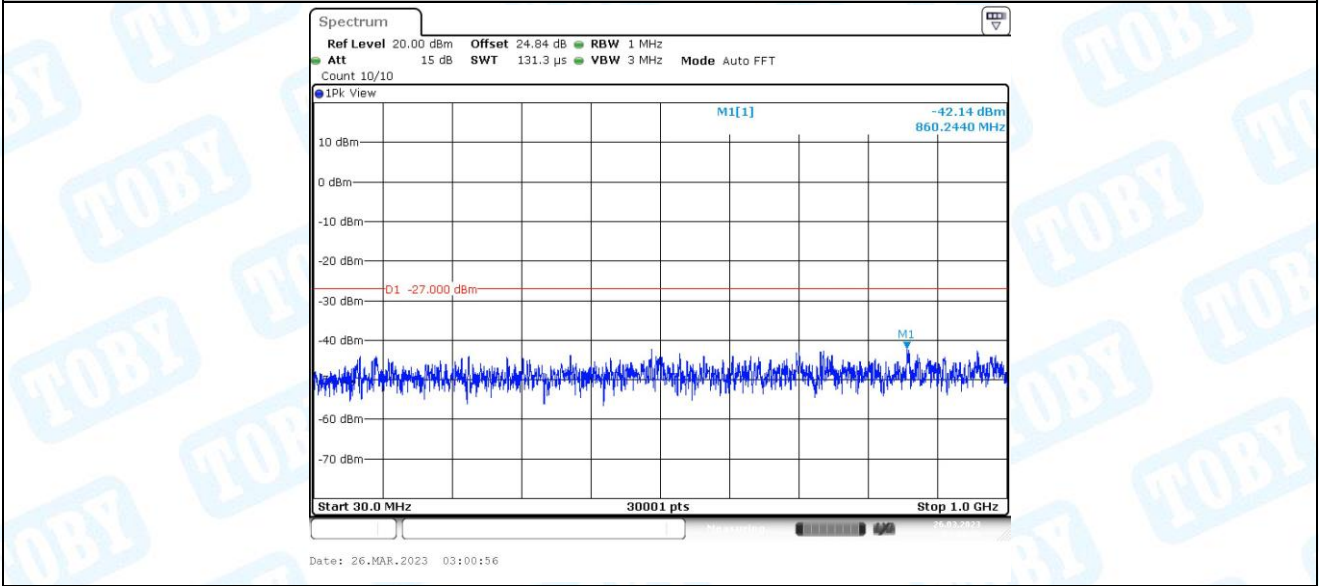
11N20MIMO_Ant1_5260_30~1000



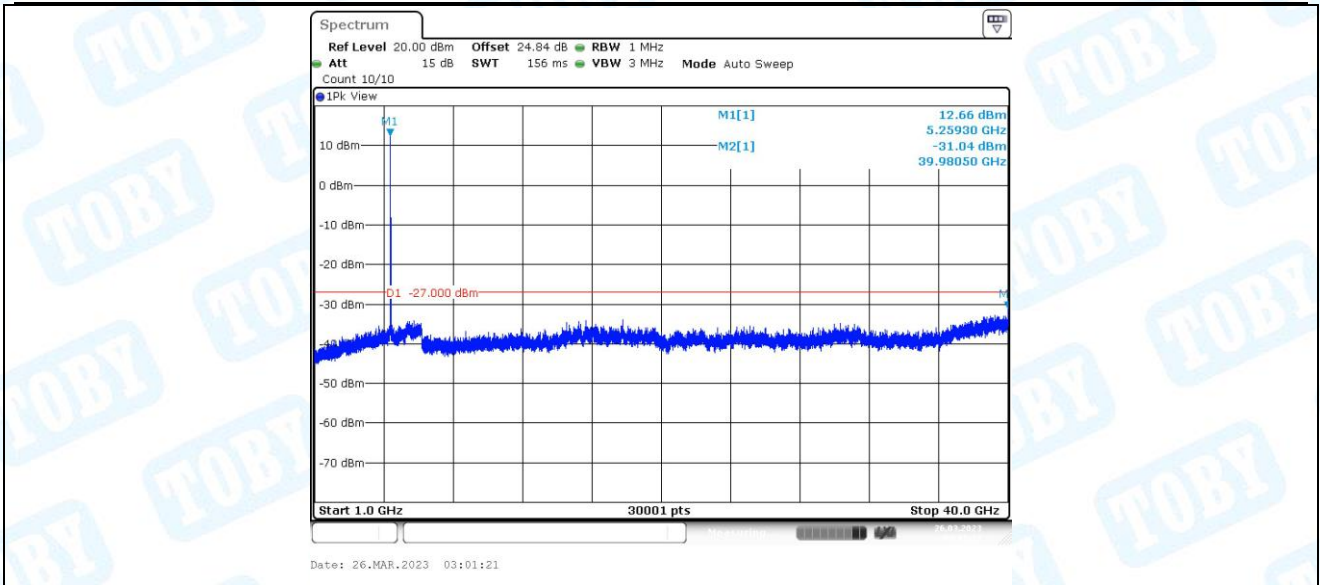
11N20MIMO_Ant1_5260_1000~40000



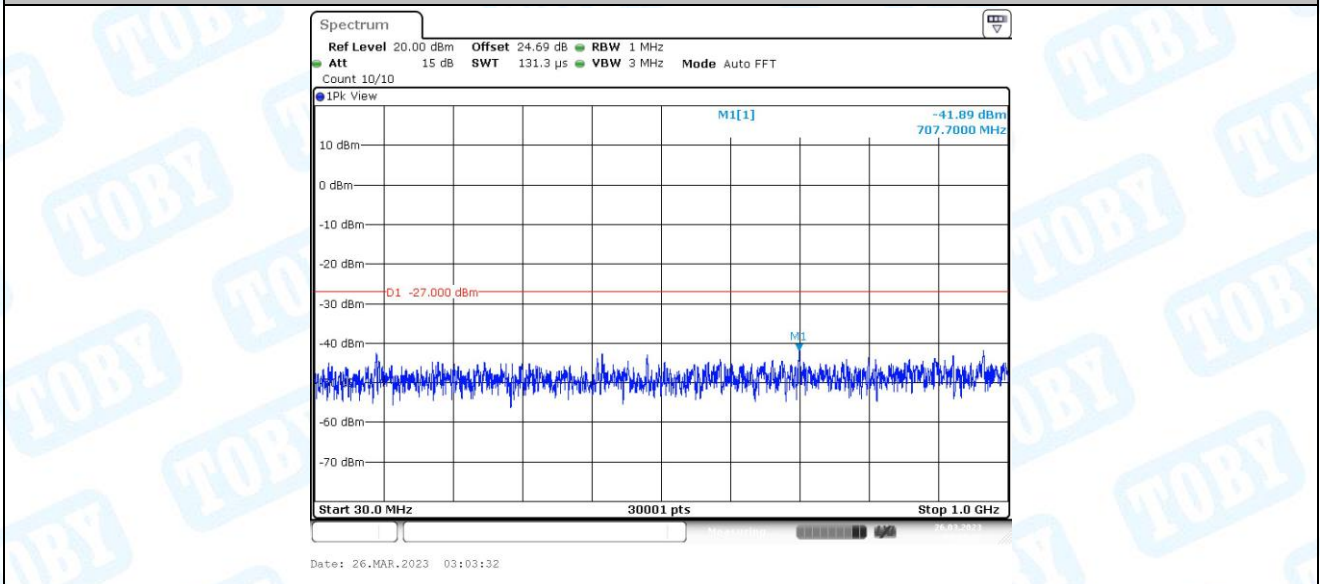
11N20MIMO_Ant2_5260_30~1000



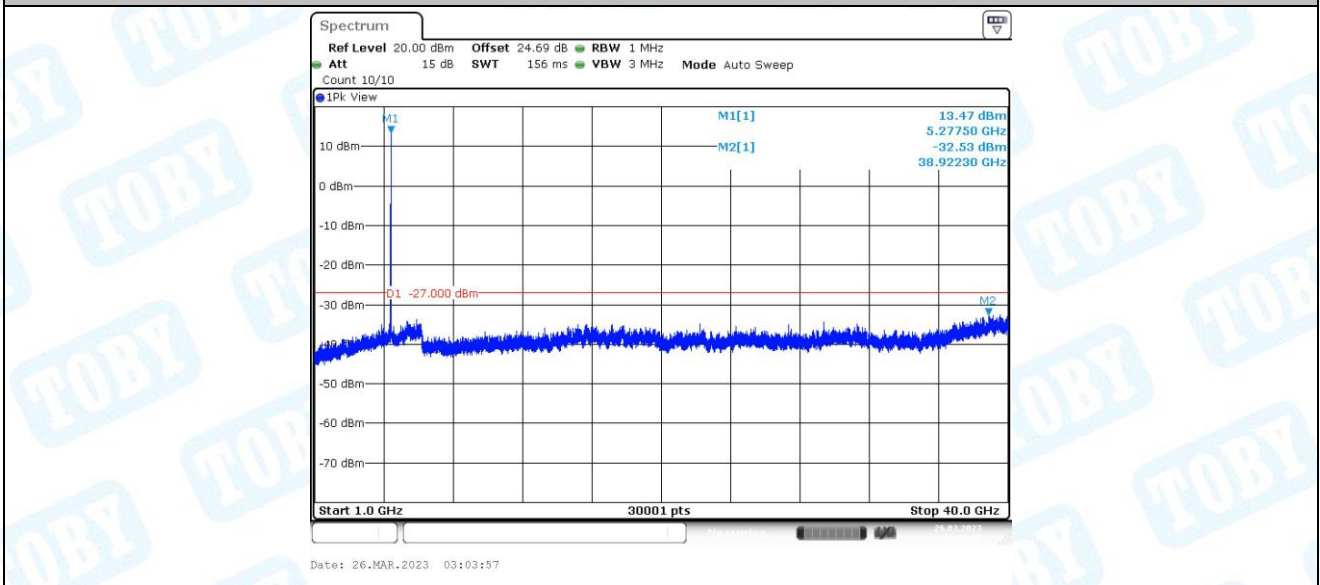
11N20MIMO_Ant2_5260_1000~40000



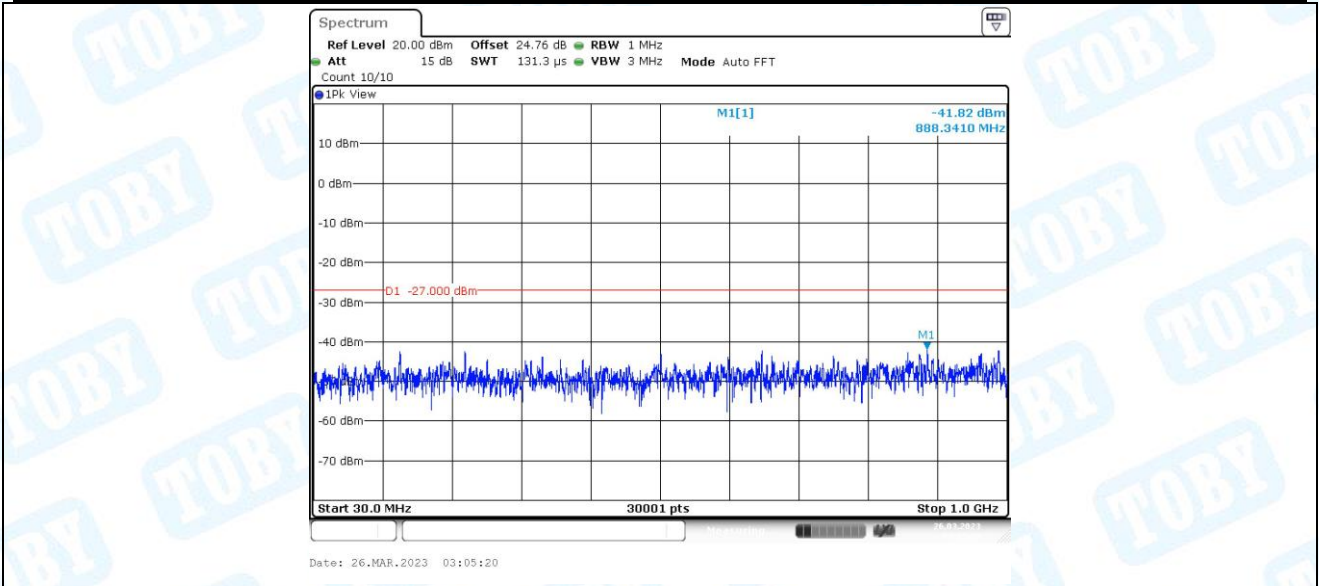
11N20MIMO_Ant1_5280_30~1000



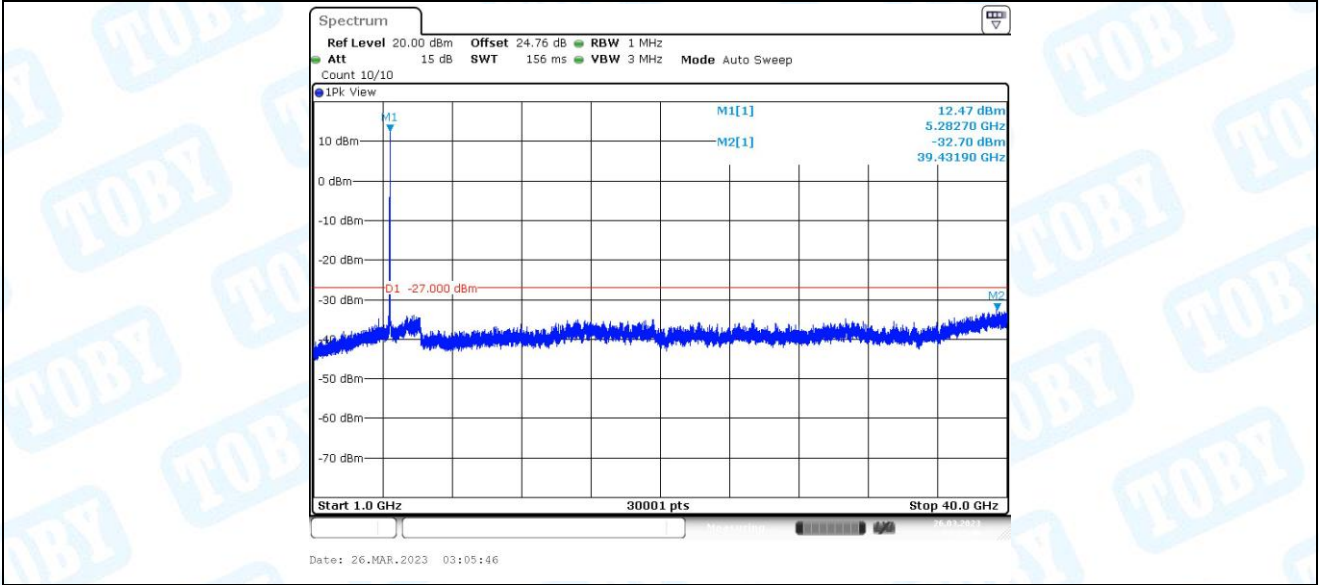
11N20MIMO_Ant1_5280_1000~40000



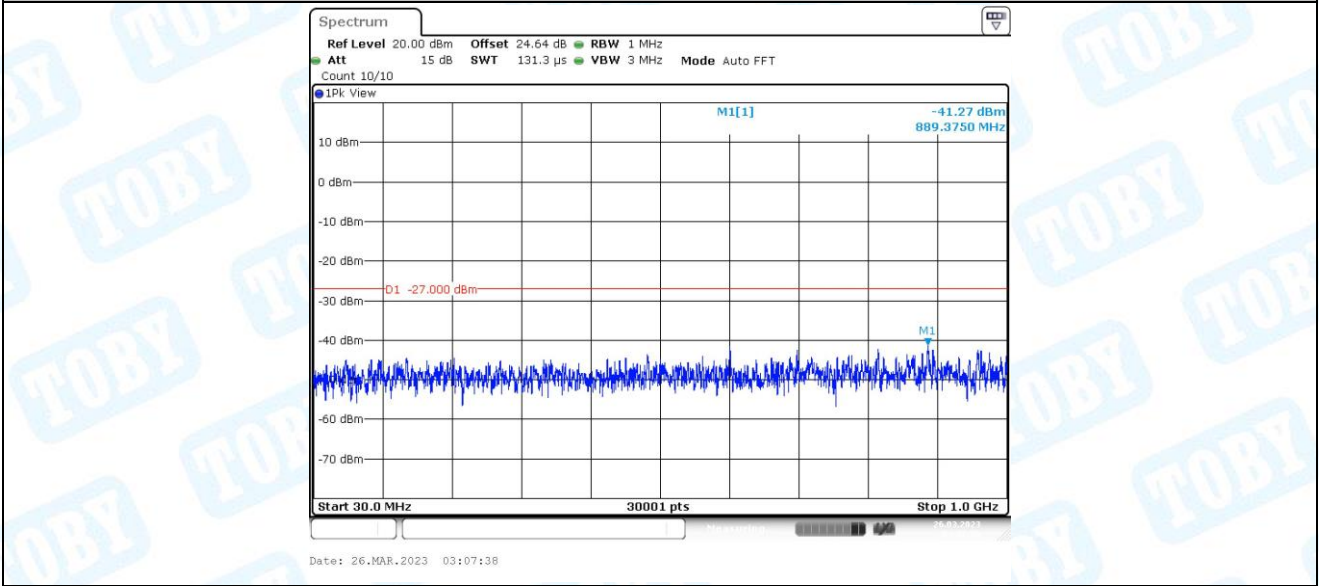
11N20MIMO_Ant2_5280_30~1000



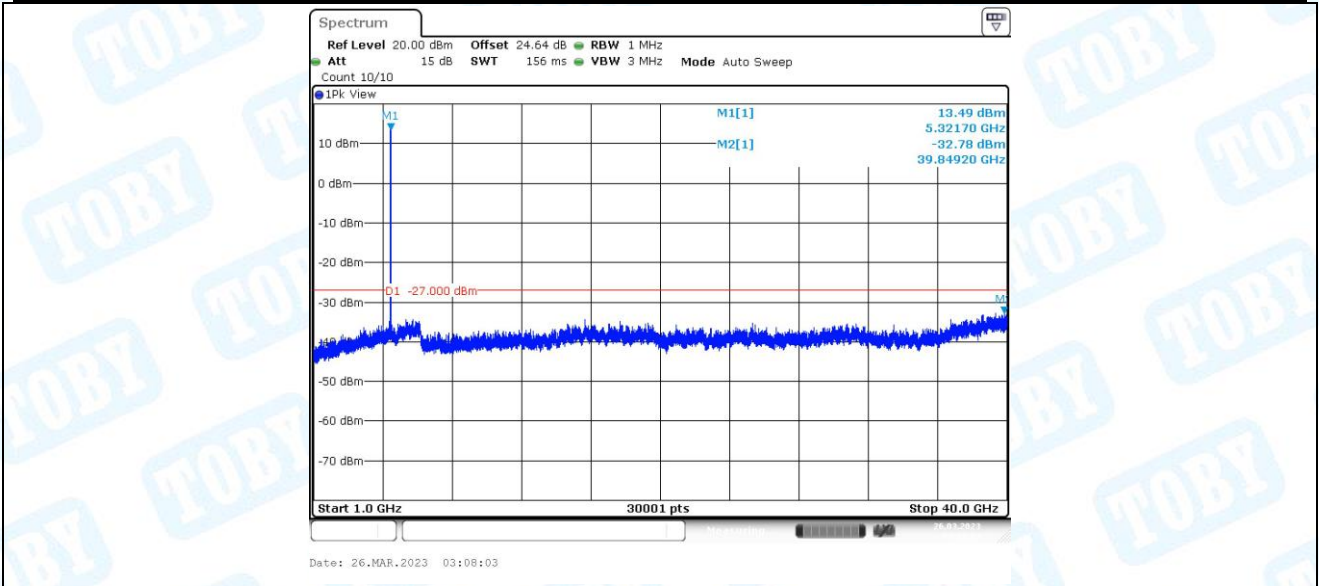
11N20MIMO_Ant2_5280_1000~40000



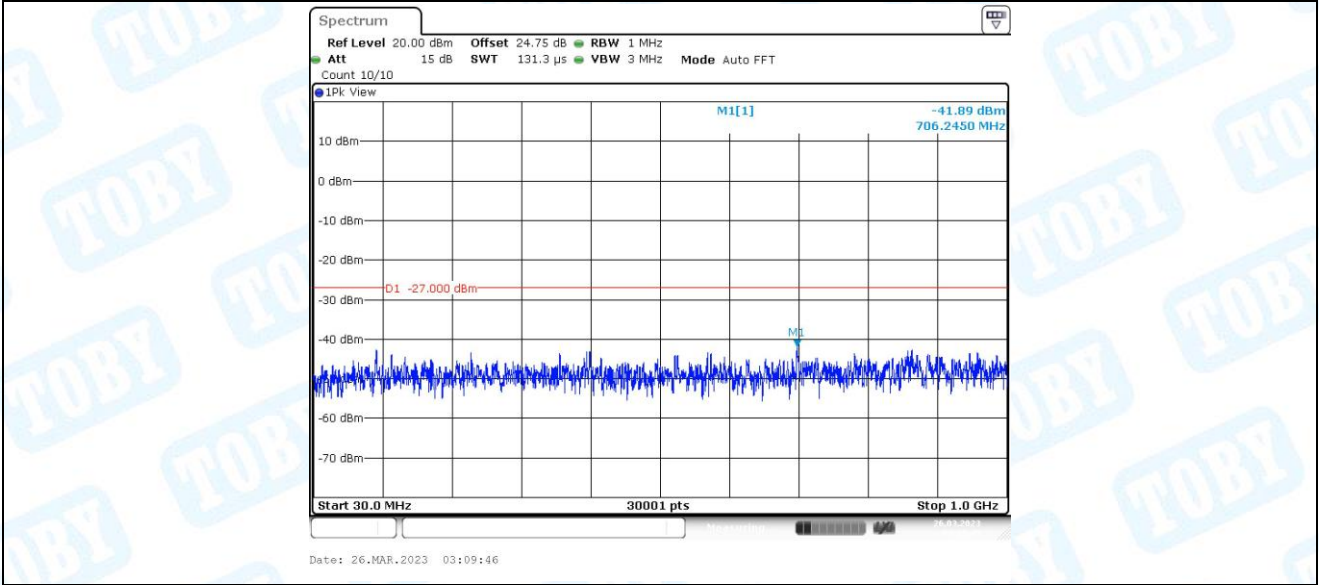
11N20MIMO_Ant1_5320_30~1000



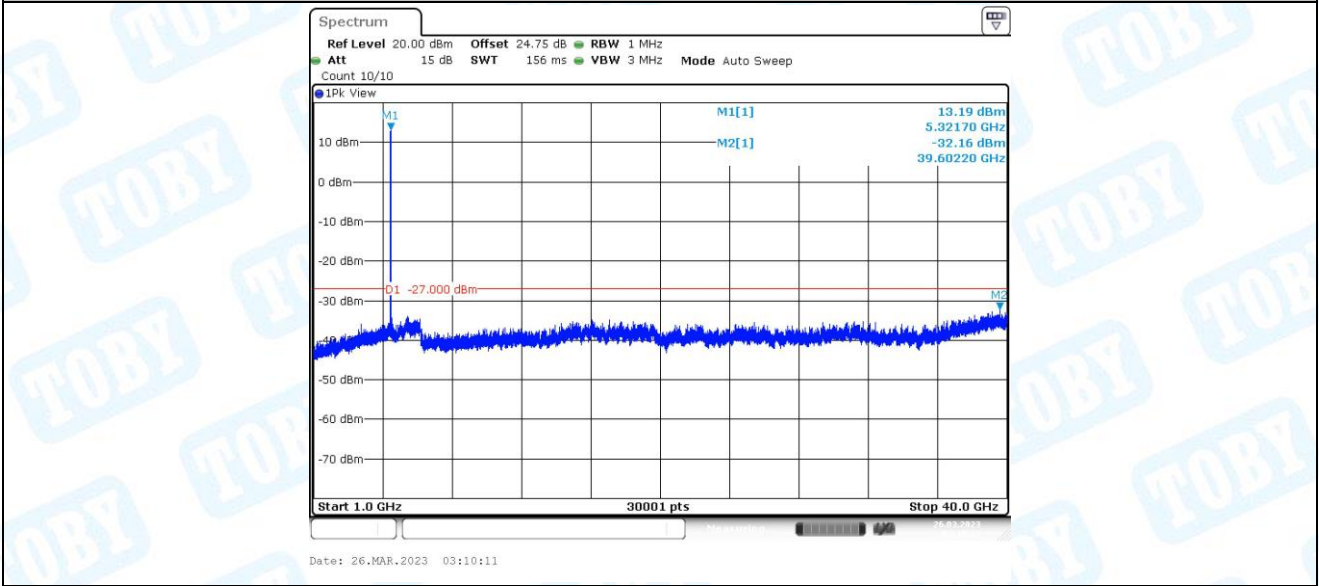
11N20MIMO_Ant1_5320_1000~40000



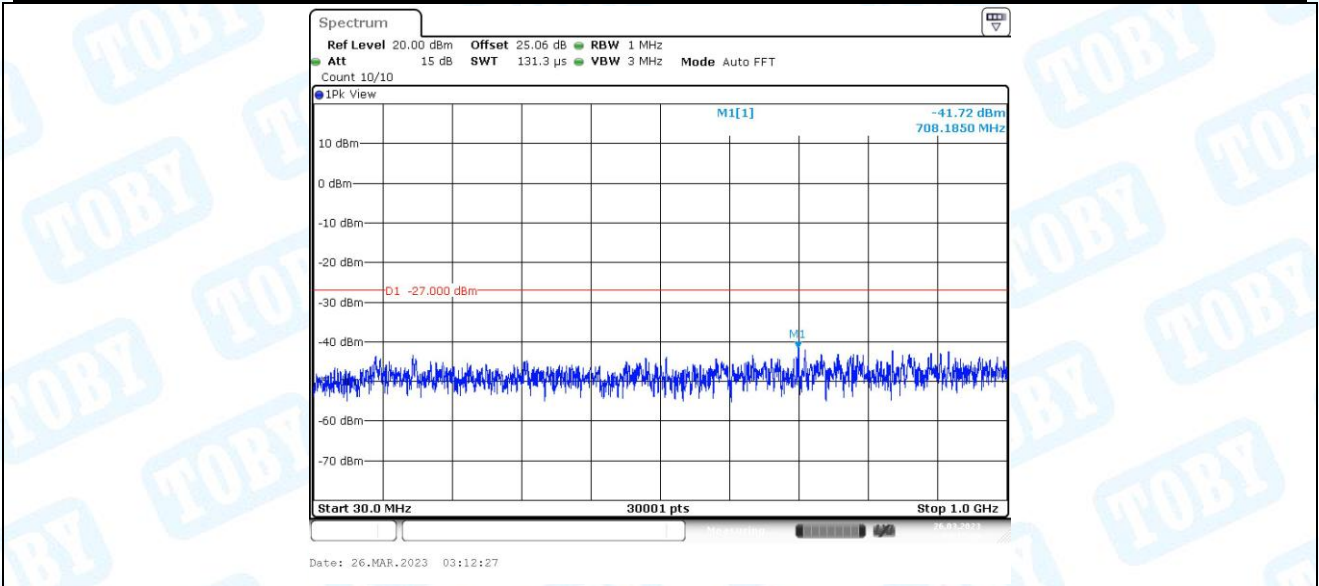
11N20MIMO_Ant2_5320_30~1000



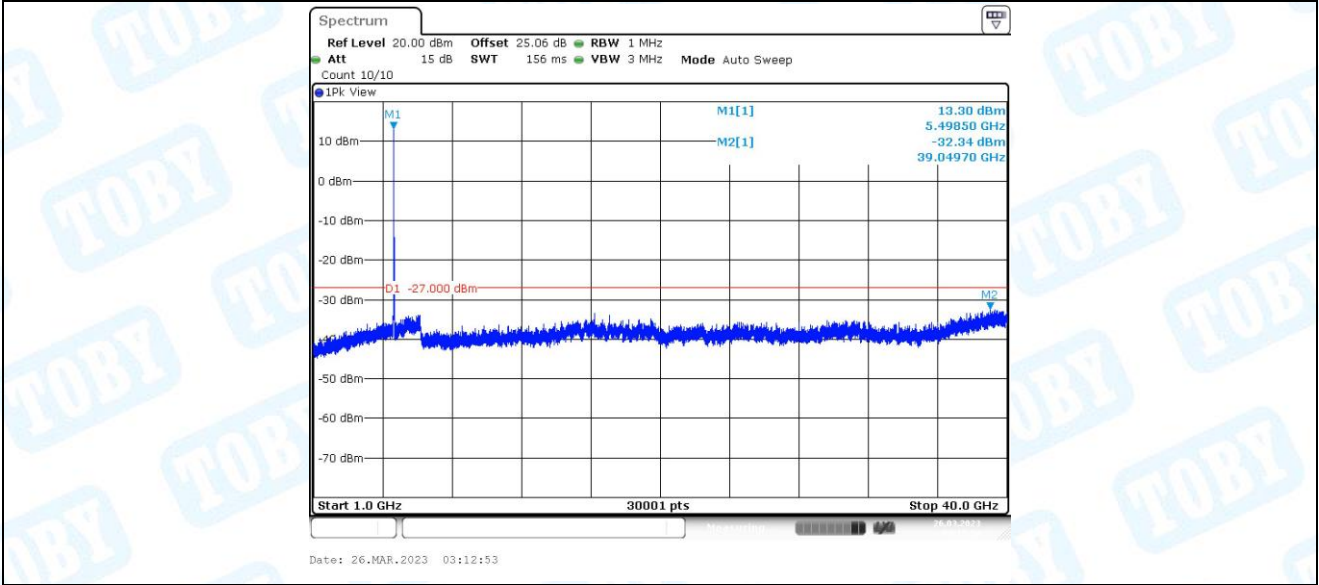
11N20MIMO_Ant2_5320_1000~40000



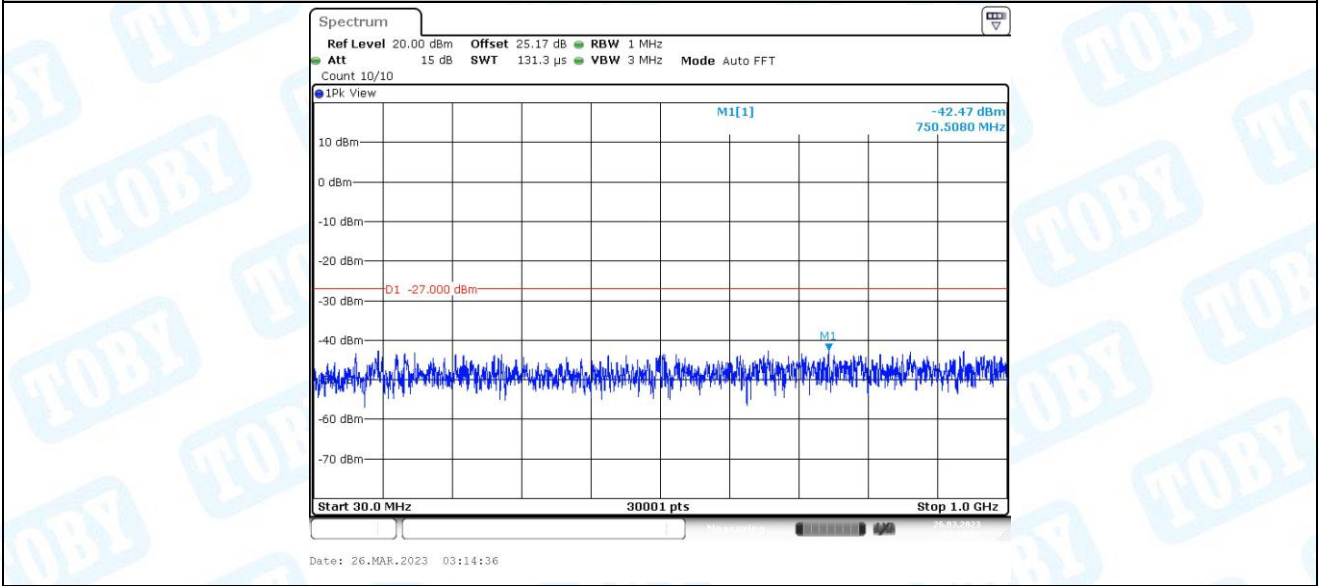
11N20MIMO_Ant1_5500_30~1000



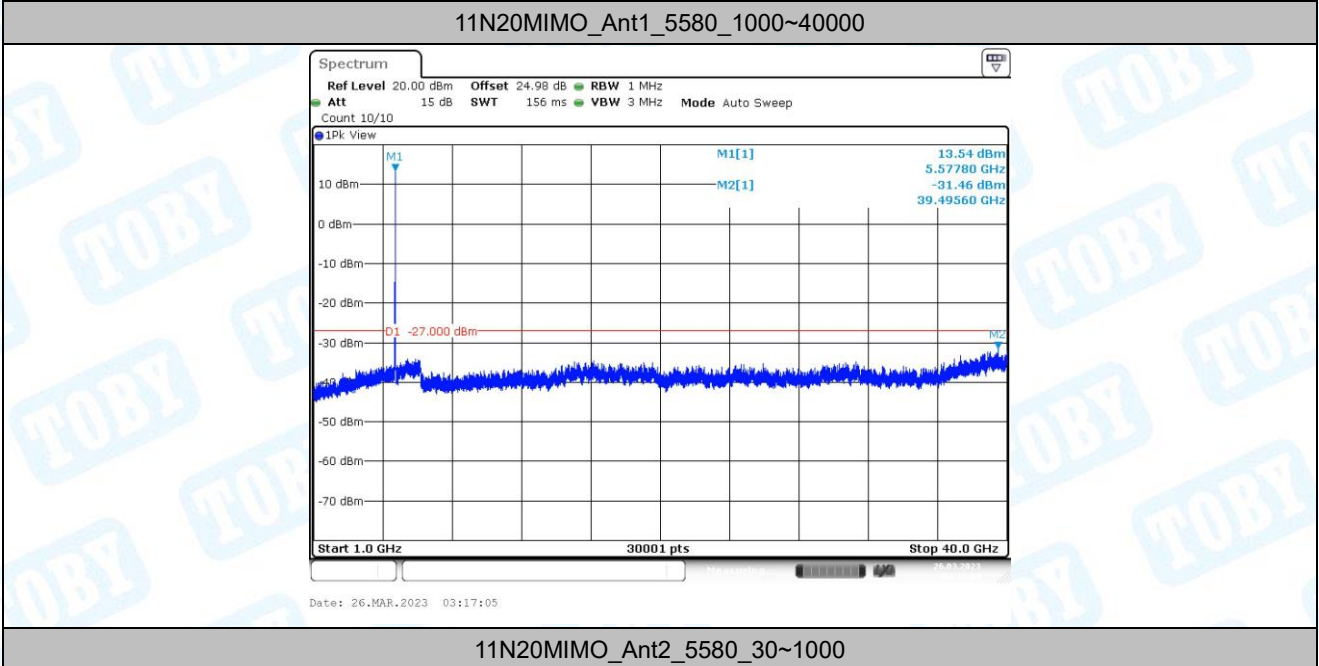
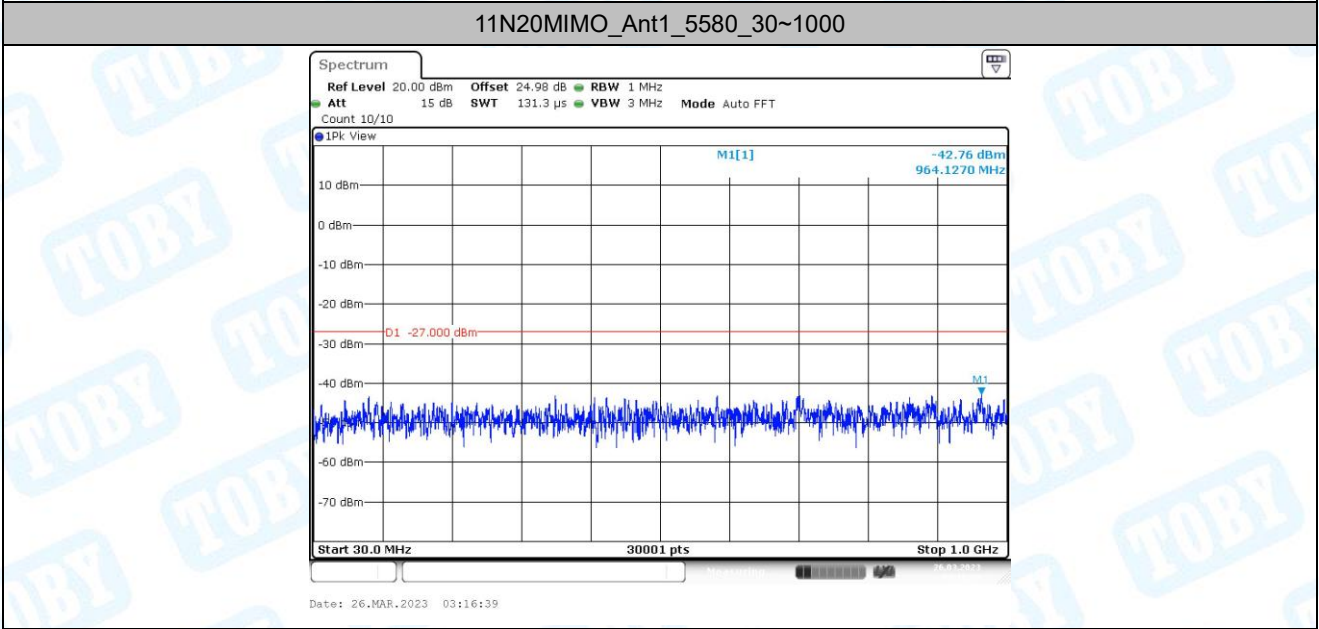
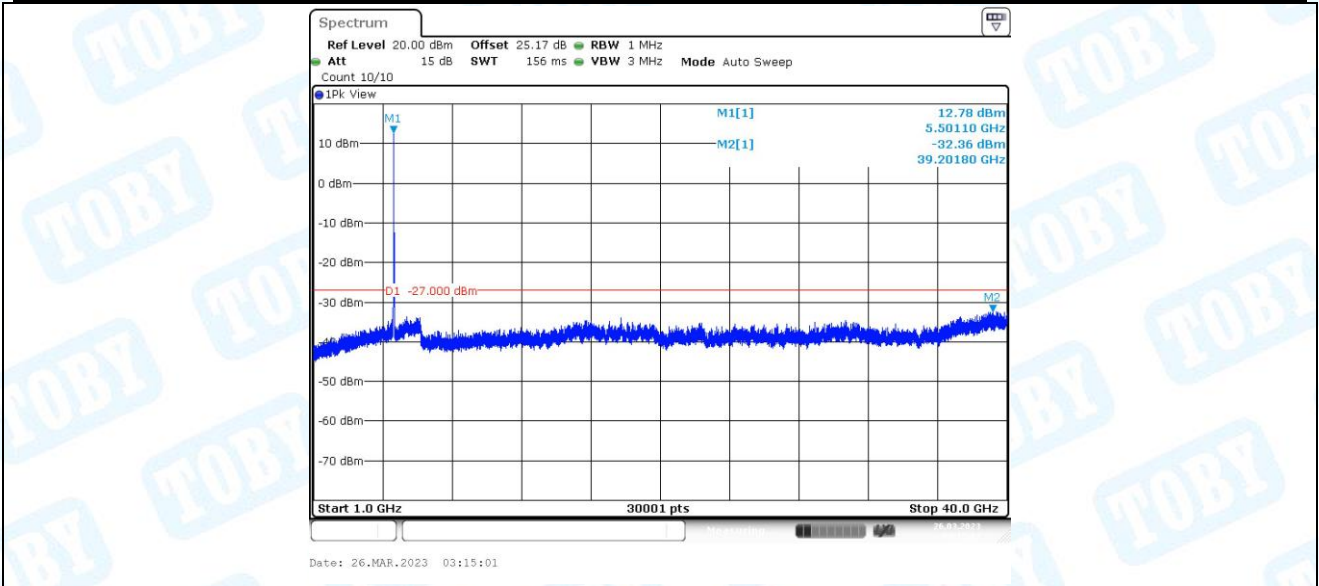
11N20MIMO_Ant1_5500_1000~40000

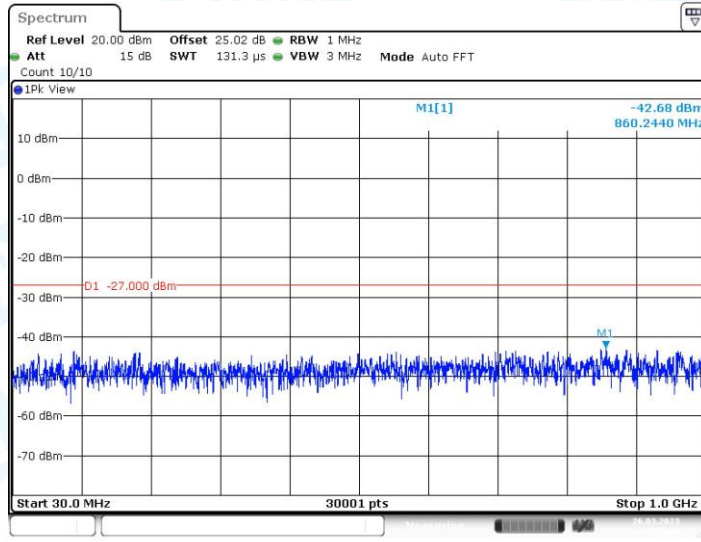


11N20MIMO_Ant2_5500_30~1000



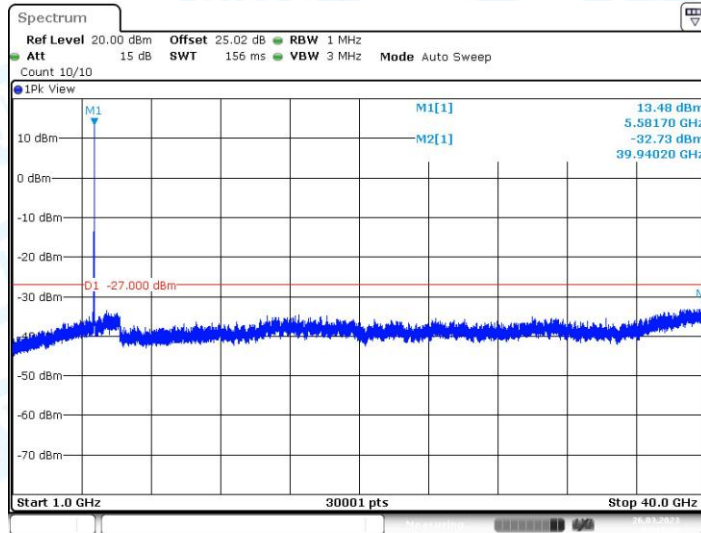
11N20MIMO_Ant2_5500_1000~40000





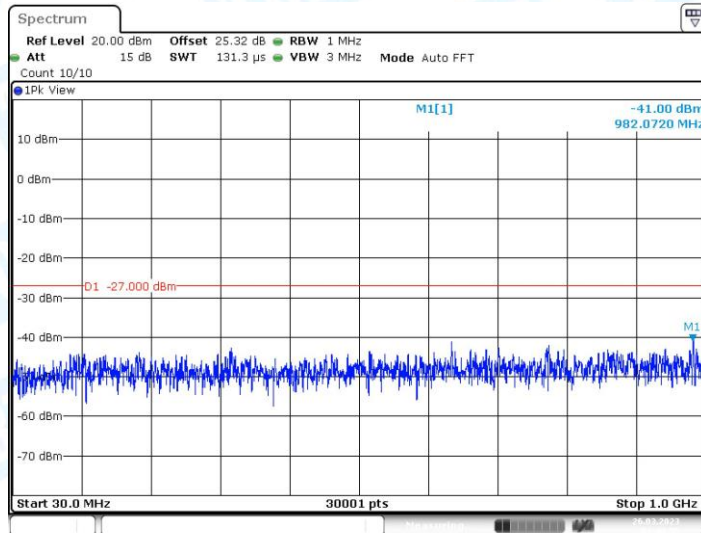
Date: 26.MAR.2023 03:18:28

11N20MIMO_Ant2_5580_1000~40000



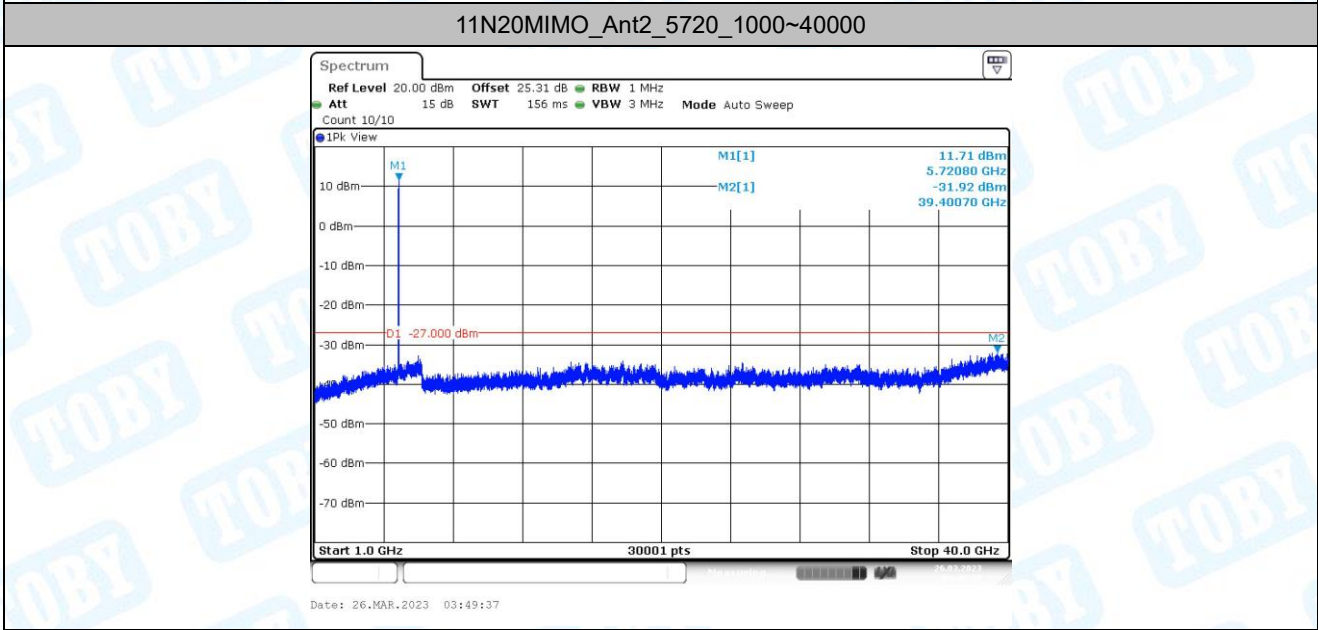
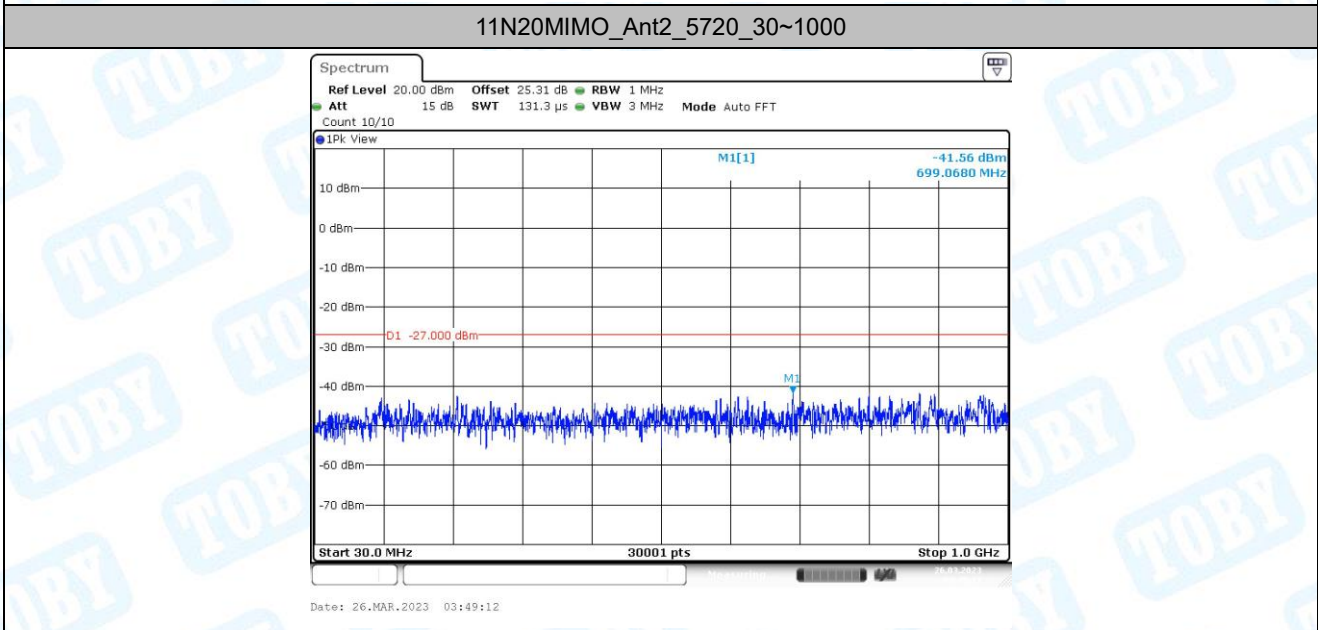
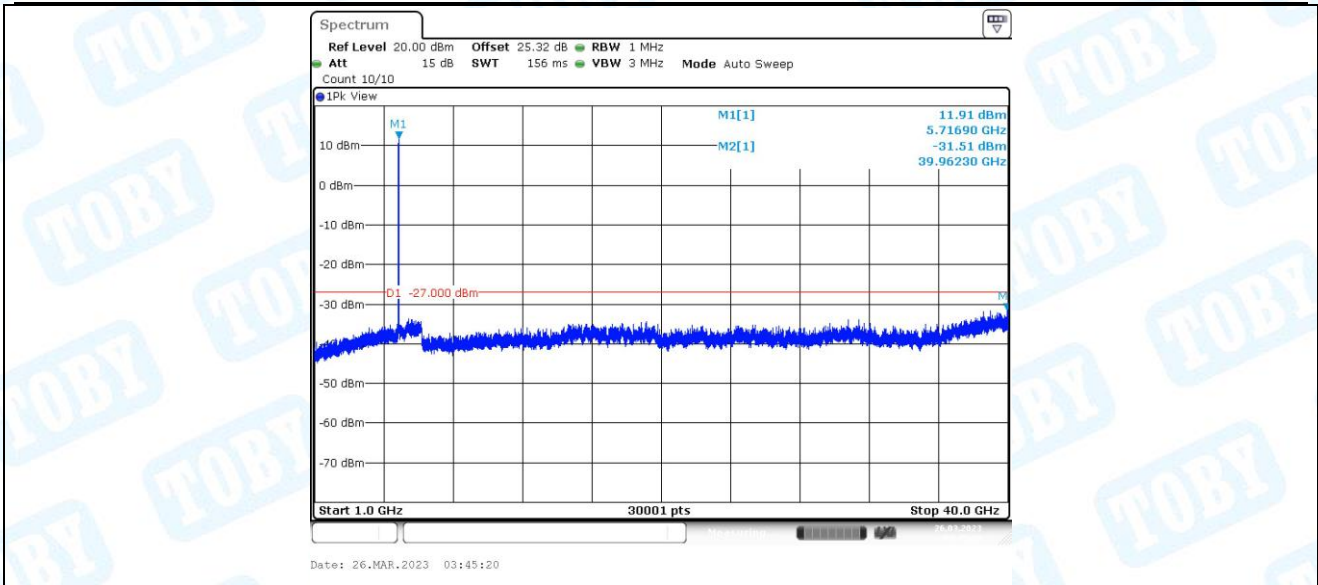
Date: 26.MAR.2023 03:18:53

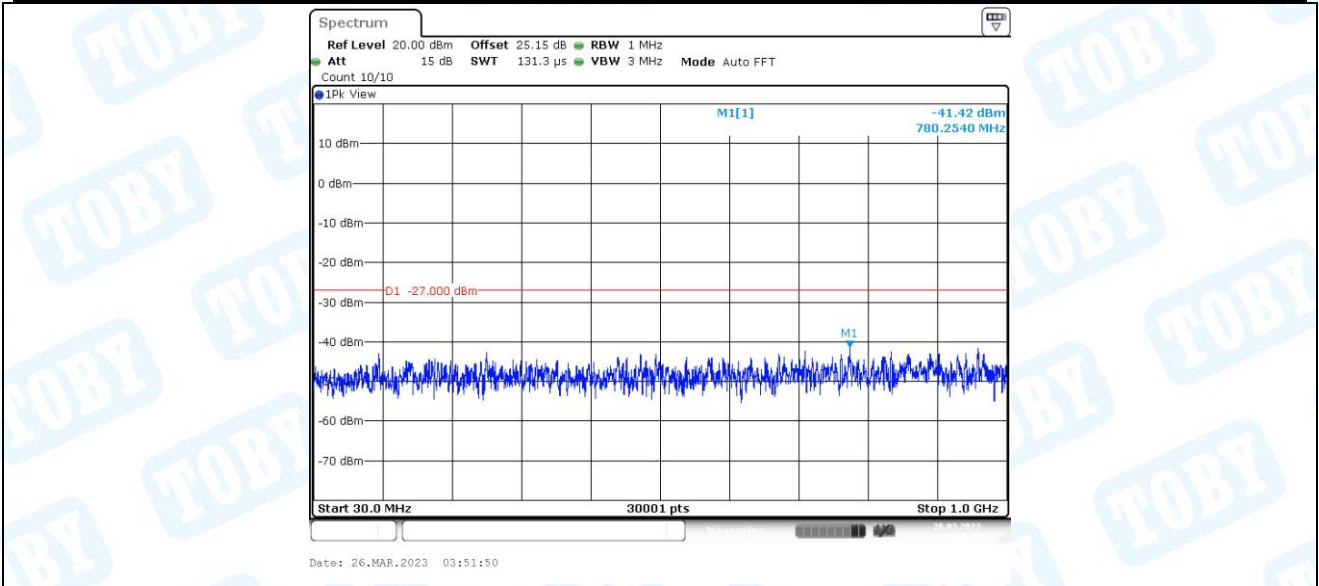
11N20MIMO_Ant1_5720_30~1000



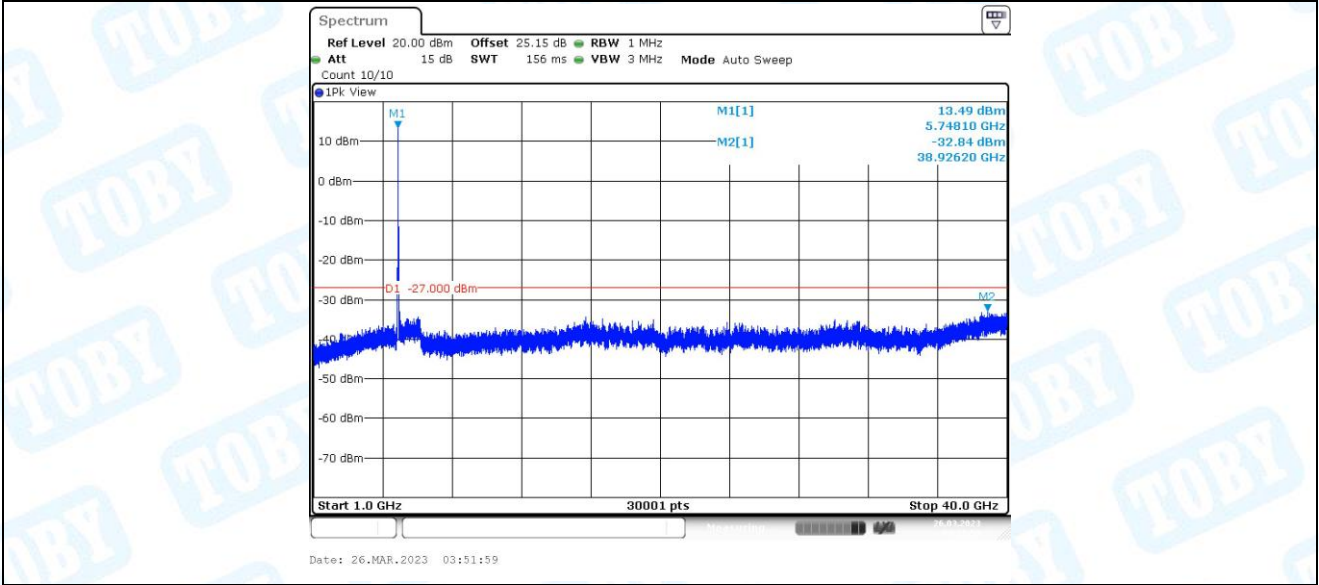
Date: 26.MAR.2023 03:44:55

11N20MIMO_Ant1_5720_1000~40000

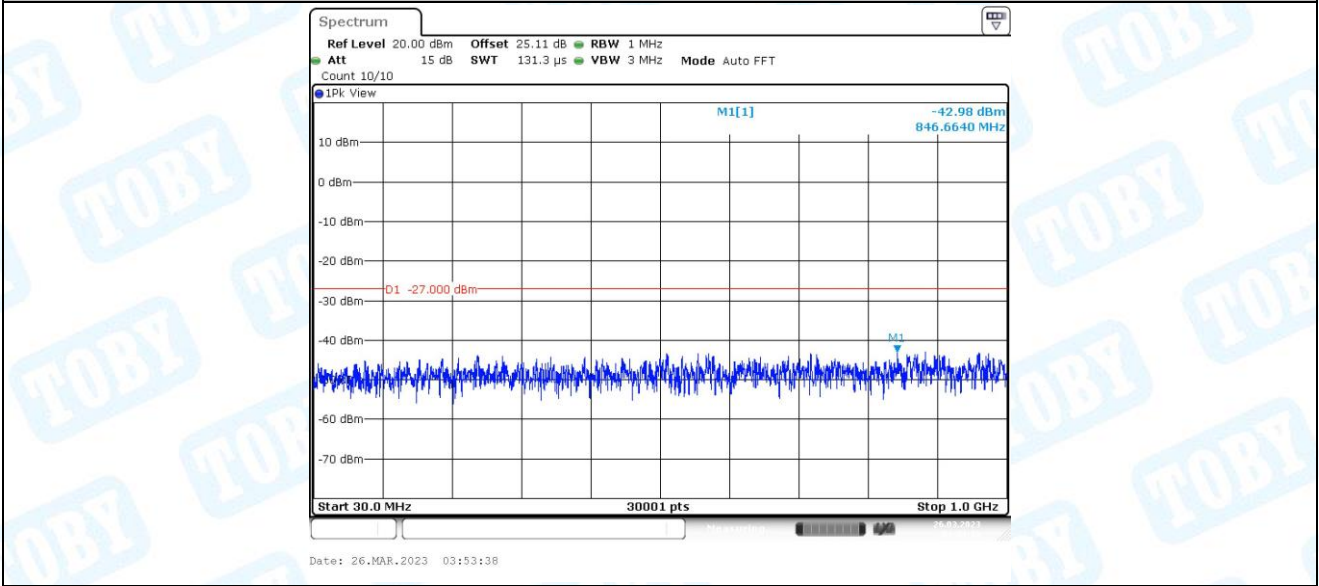




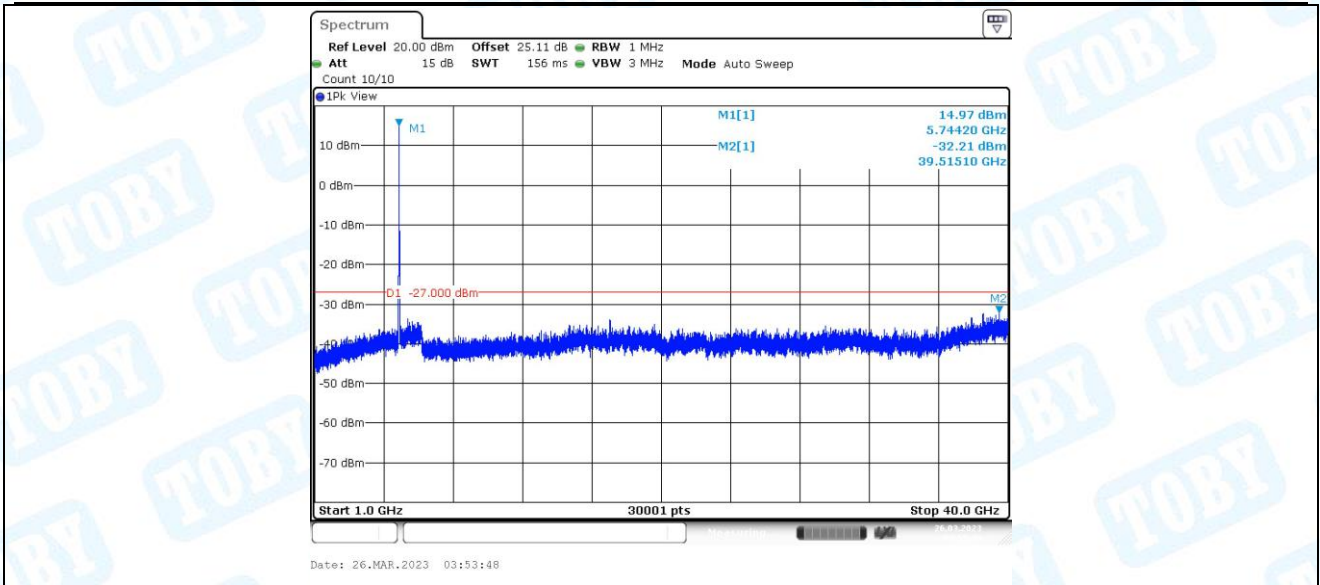
11N20MIMO_Ant1_5745_1000~40000



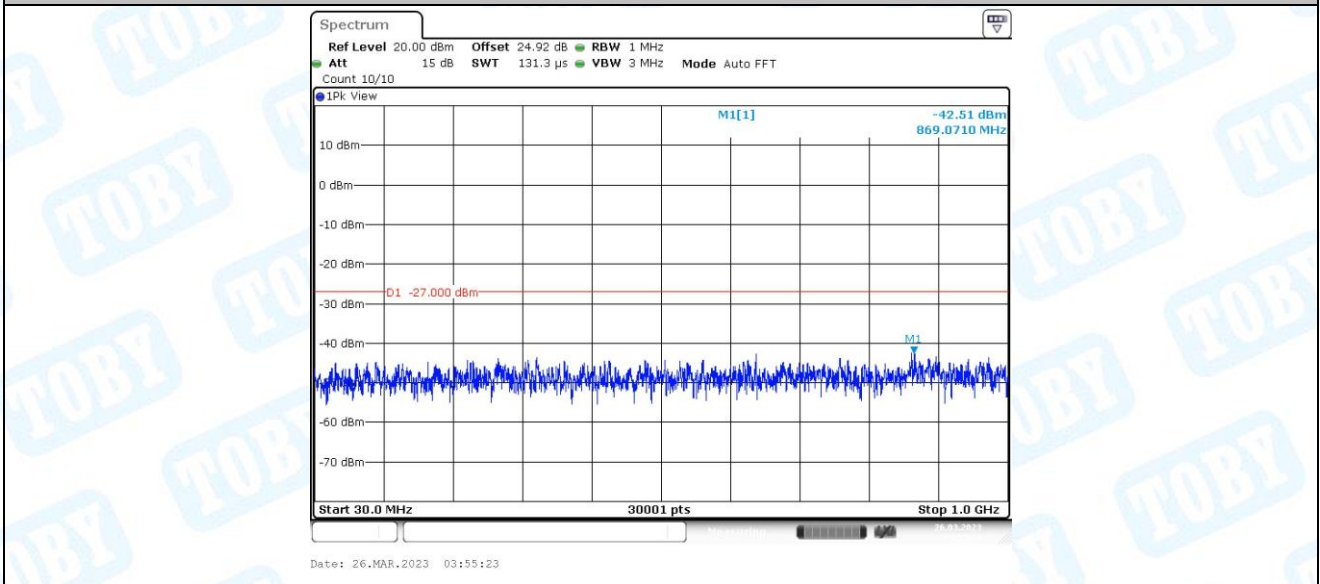
11N20MIMO_Ant2_5745_30~1000



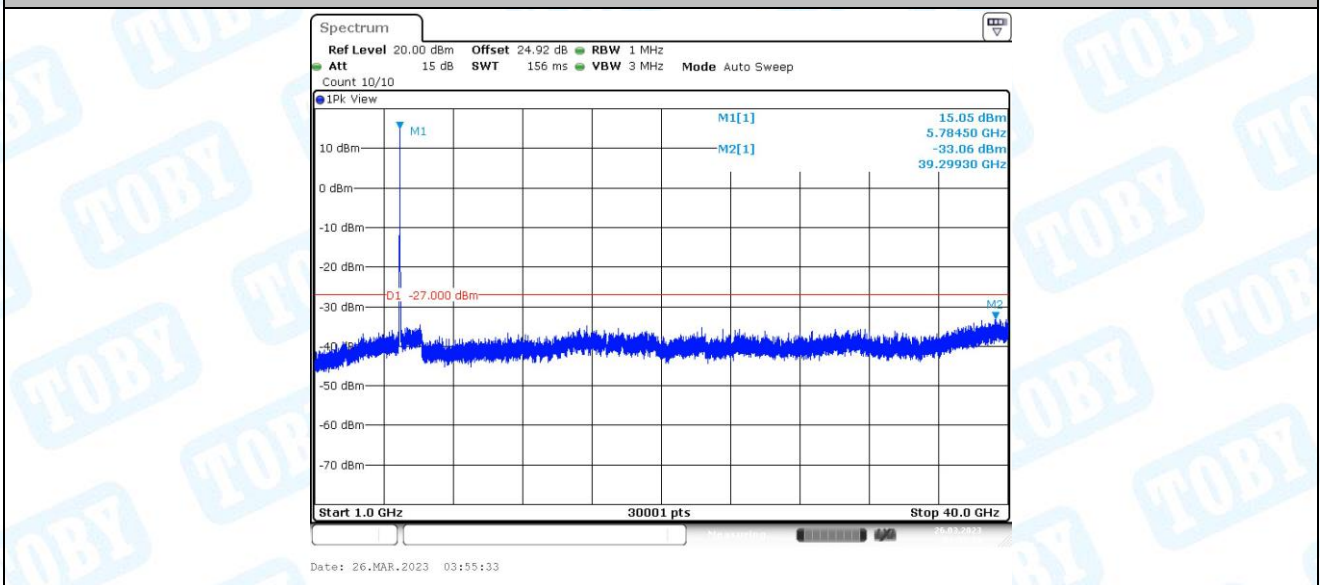
11N20MIMO_Ant2_5745_1000~40000



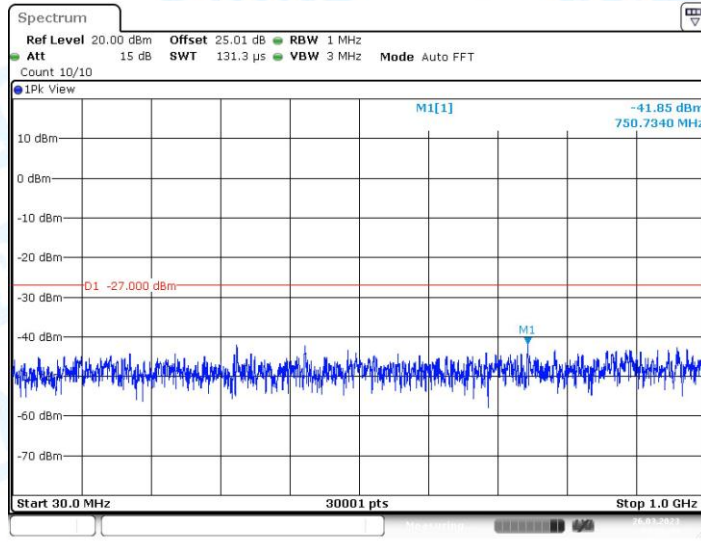
11N20MIMO_Ant1_5785_30~1000



11N20MIMO_Ant1_5785_1000~40000

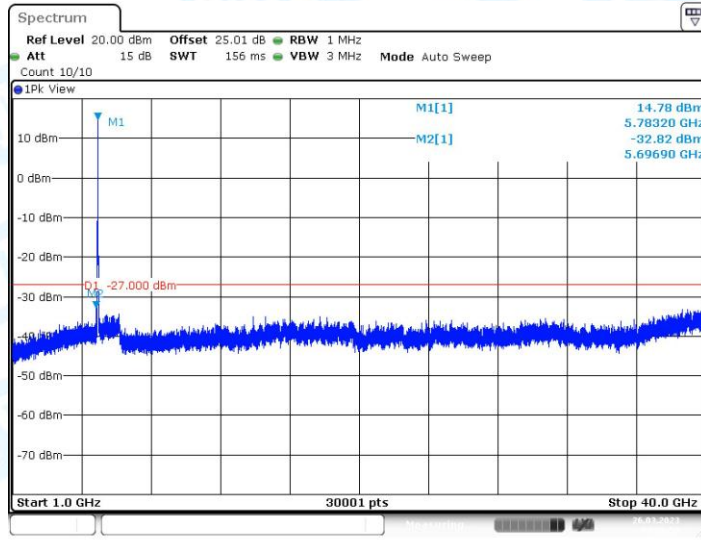


11N20MIMO_Ant2_5785_30~1000



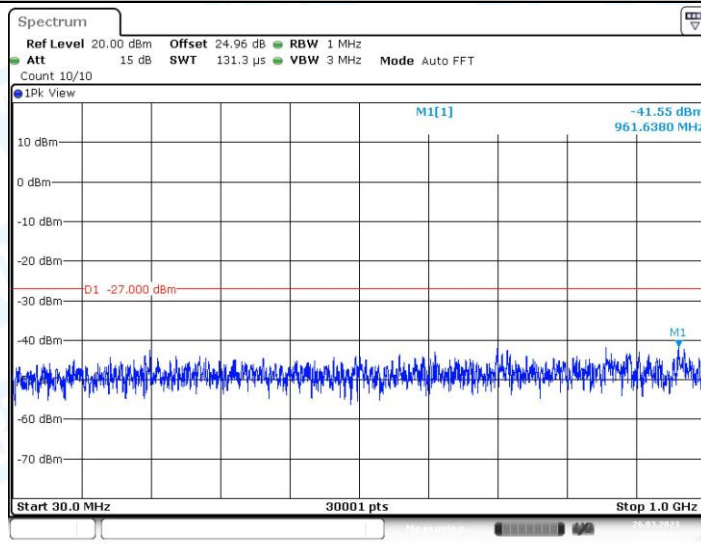
Date: 26.MAR.2023 03:56:50

11N20MIMO_Ant2_5785_1000~40000



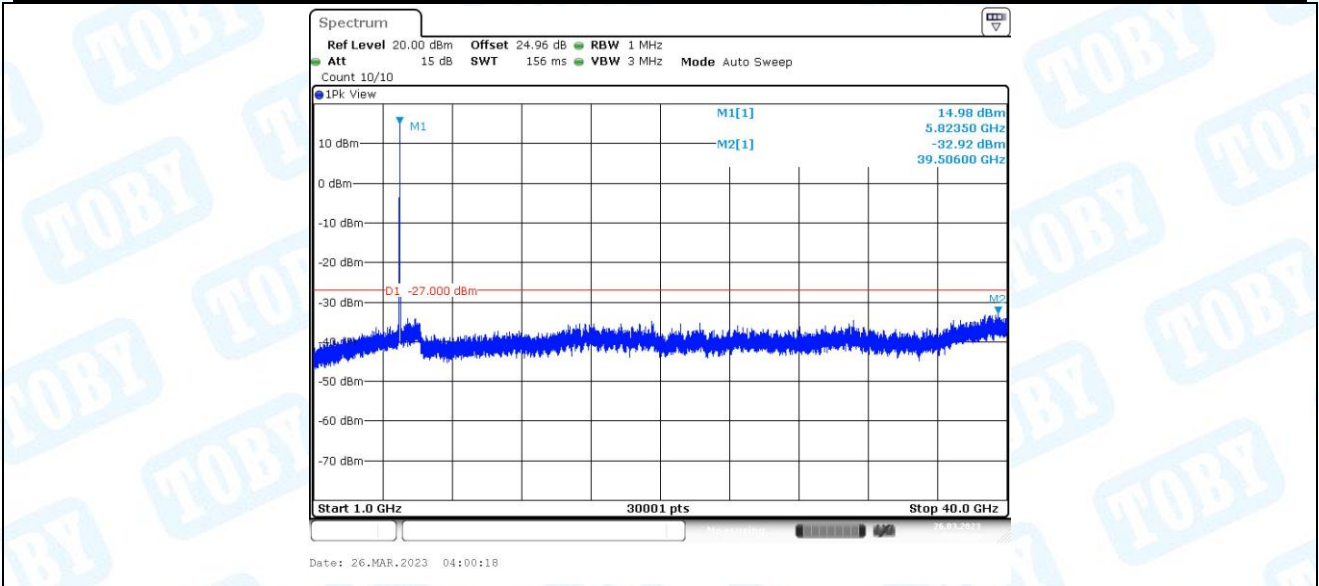
Date: 26.MAR.2023 03:56:59

11N20MIMO_Ant1_5825_30~1000

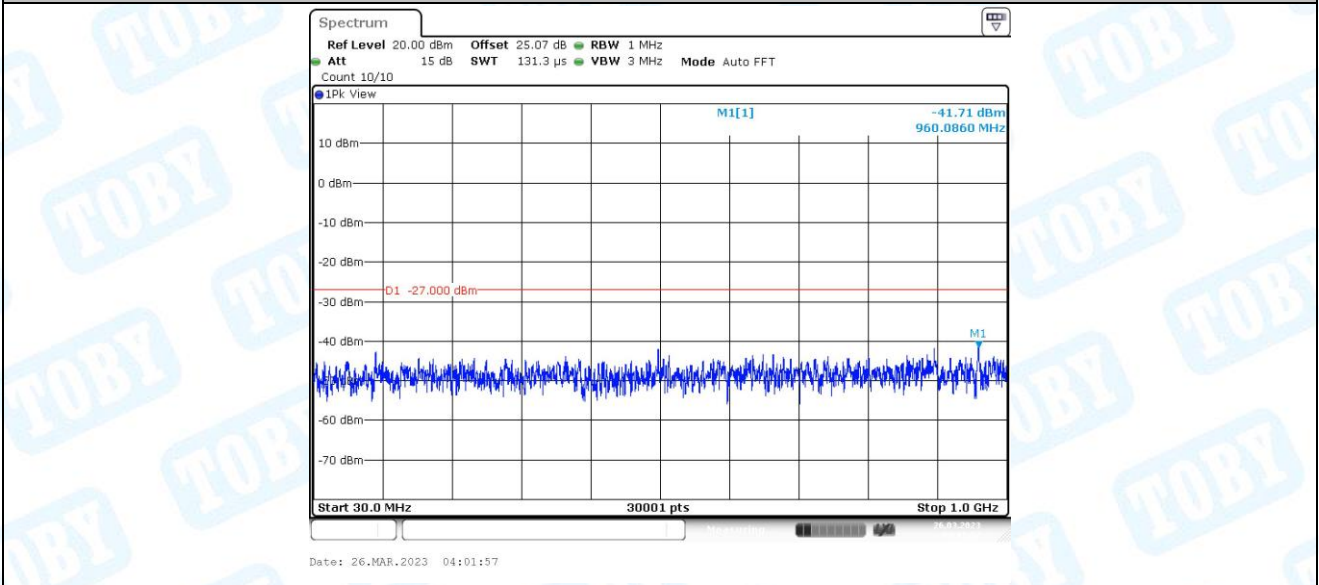


Date: 26.MAR.2023 04:00:08

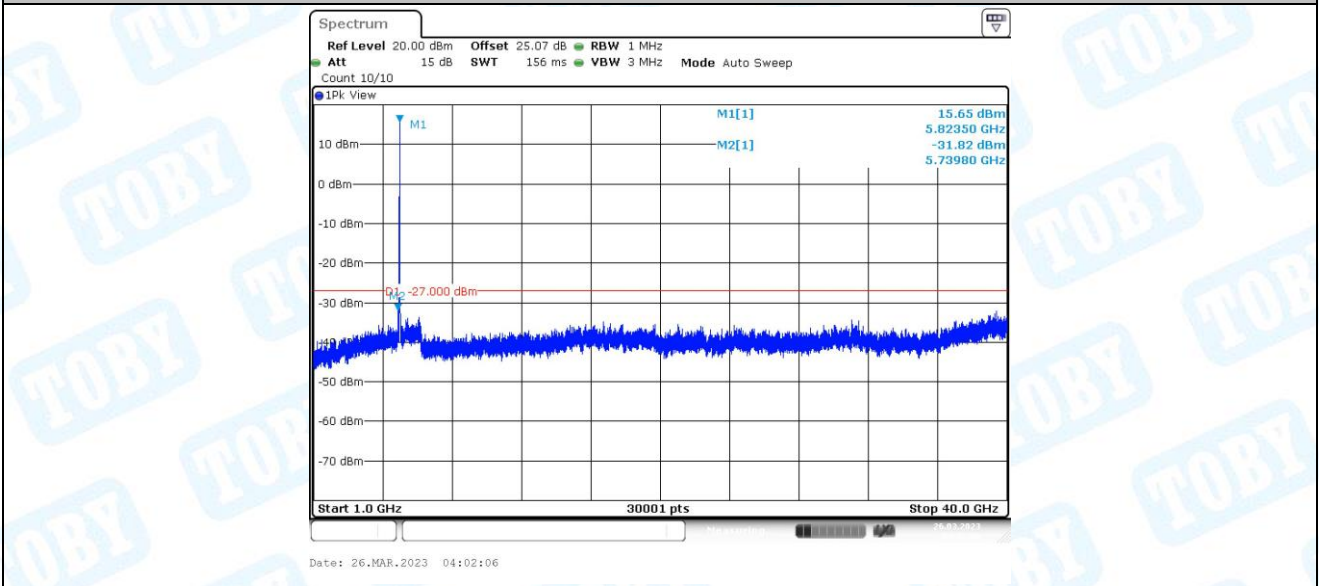
11N20MIMO_Ant1_5825_1000~40000



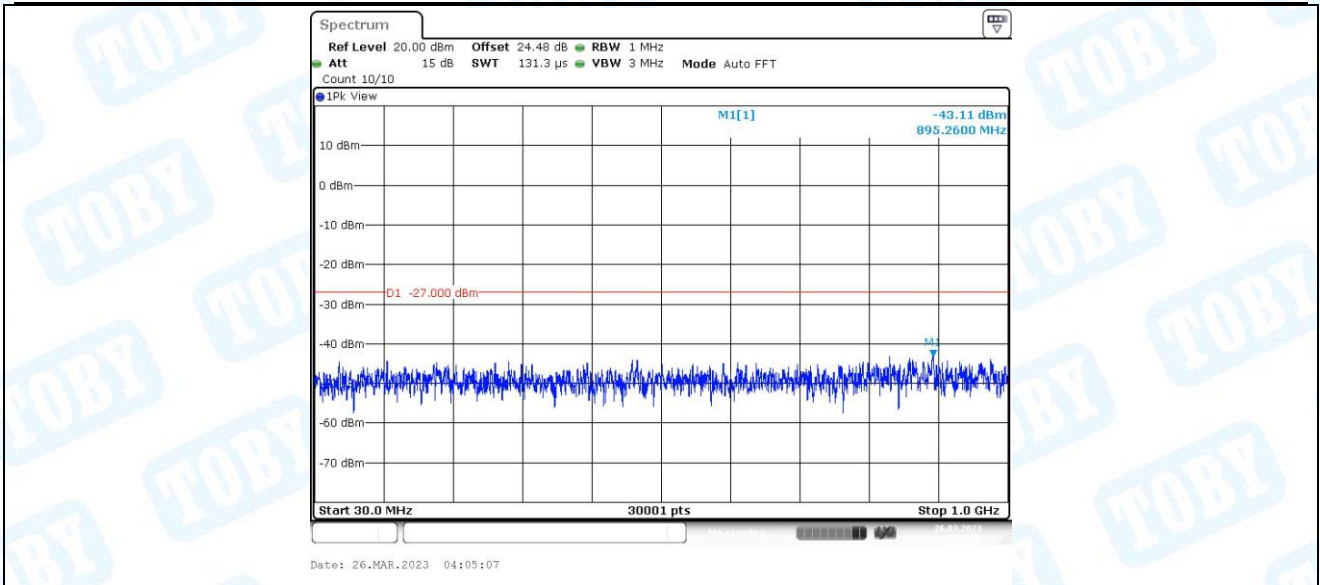
11N20MIMO_Ant2_5825_30~1000



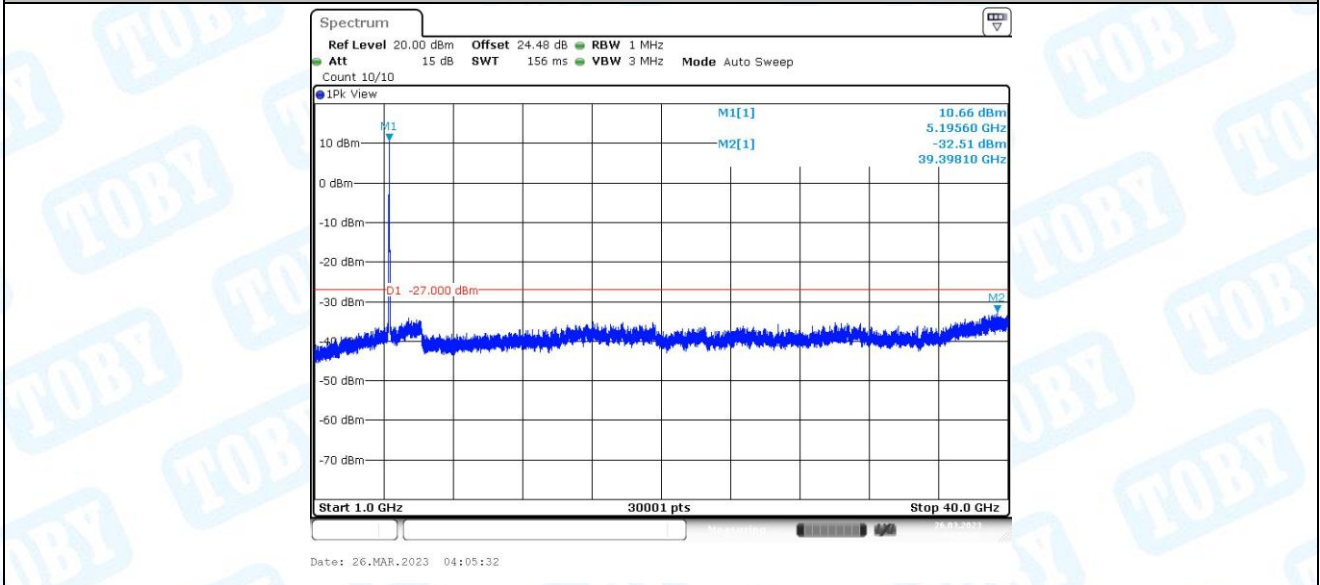
11N20MIMO_Ant2_5825_1000~40000



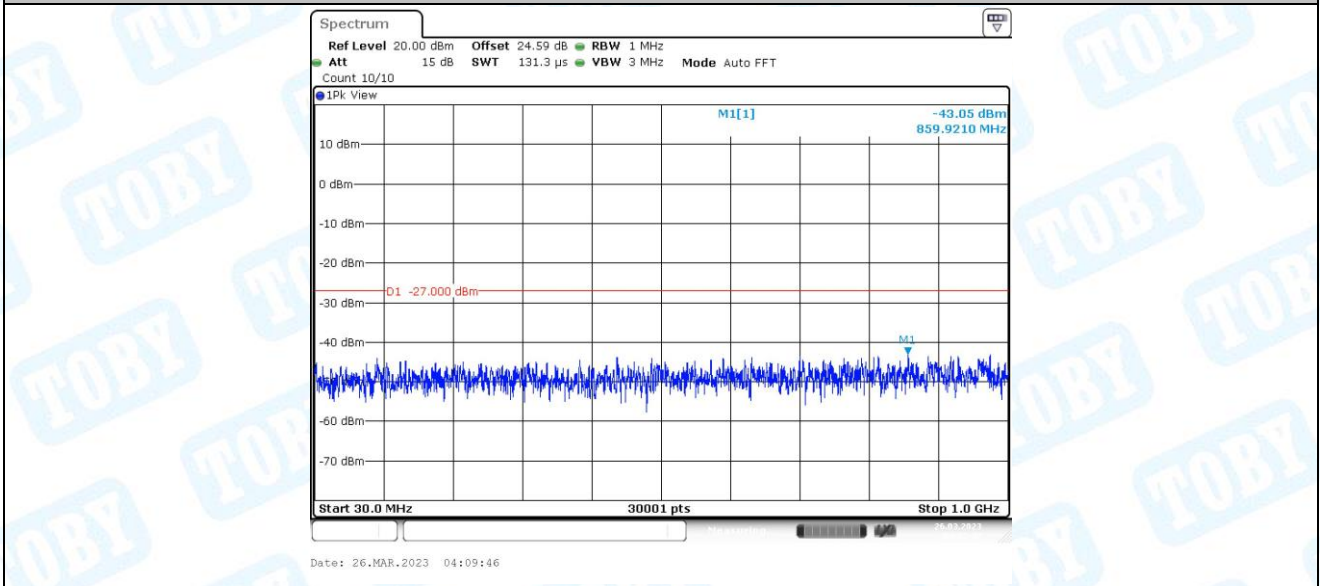
11N40MIMO_Ant1_5190_30~1000



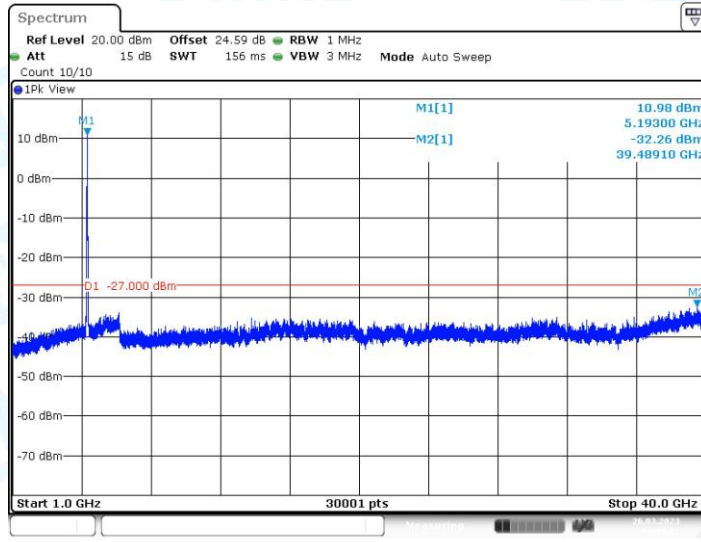
11N40MIMO_Ant1_5190_1000~40000



11N40MIMO_Ant2_5190_30~1000

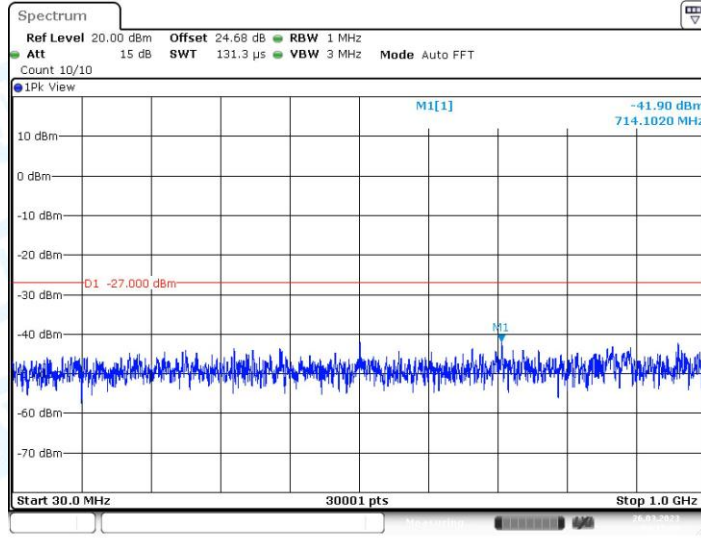


11N40MIMO_Ant2_5190_1000~40000



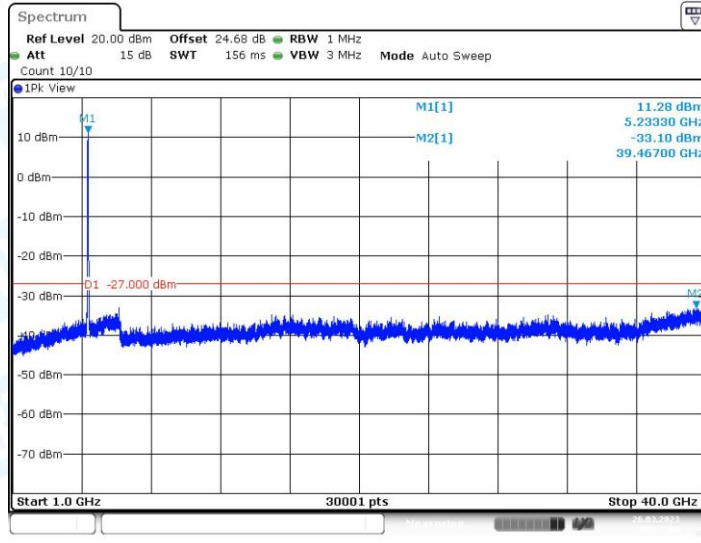
Date: 26.MAR.2023 04:10:12

11N40MIMO_Ant1_5230_30~1000



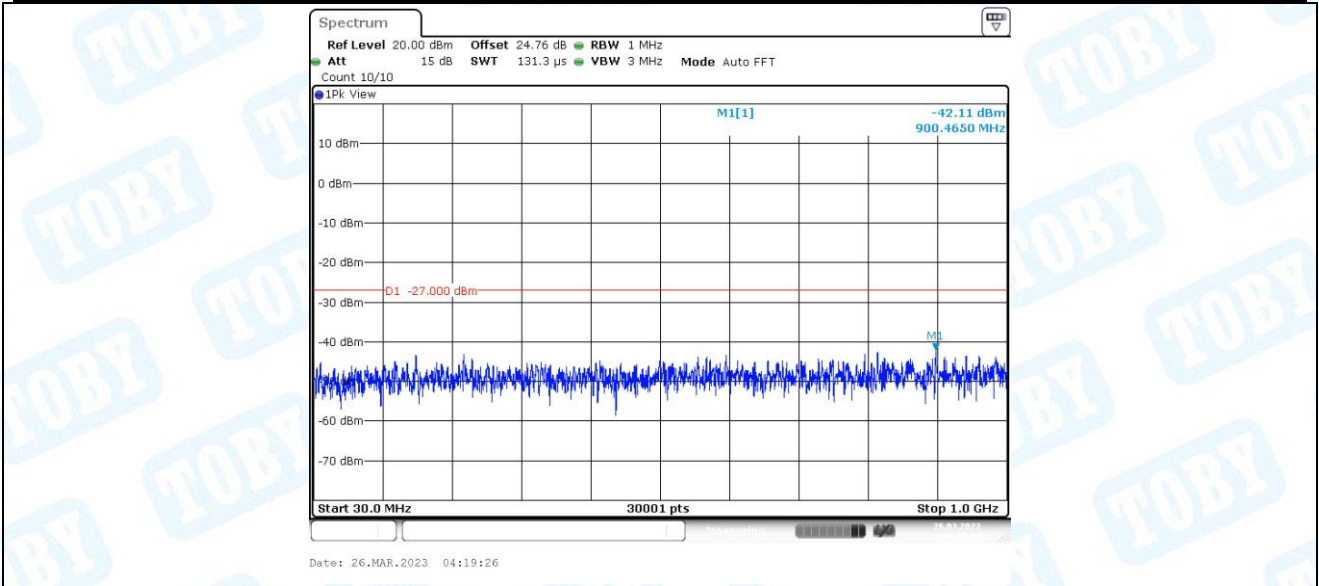
Date: 26.MAR.2023 04:17:39

11N40MIMO_Ant1_5230_1000~40000

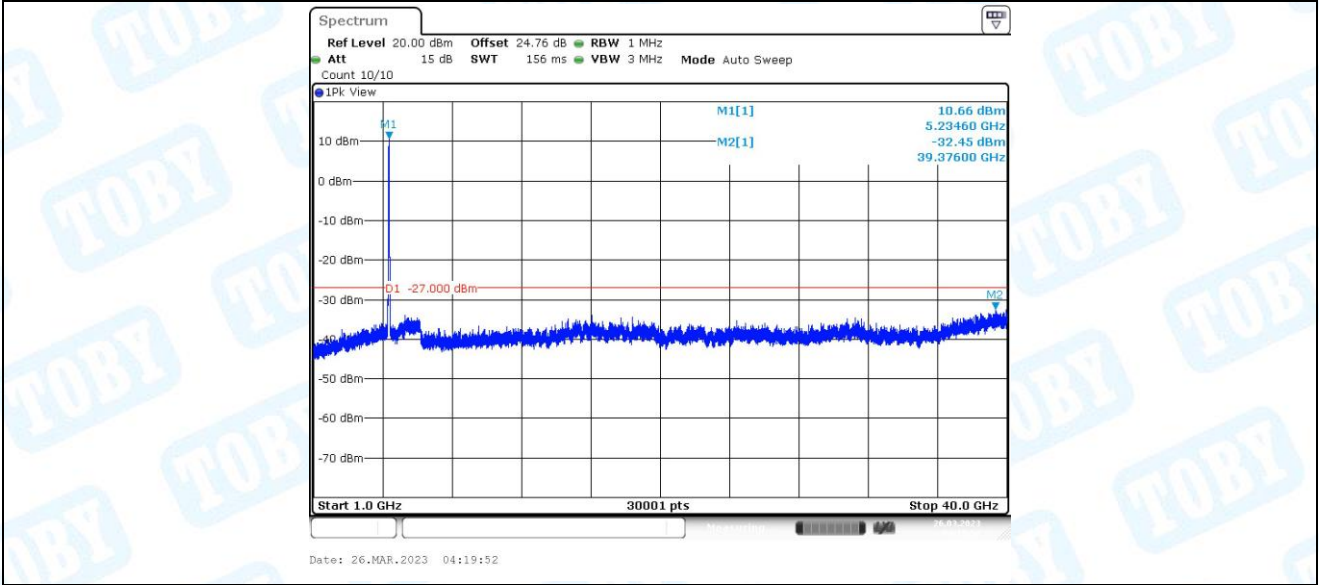


Date: 26.MAR.2023 04:18:04

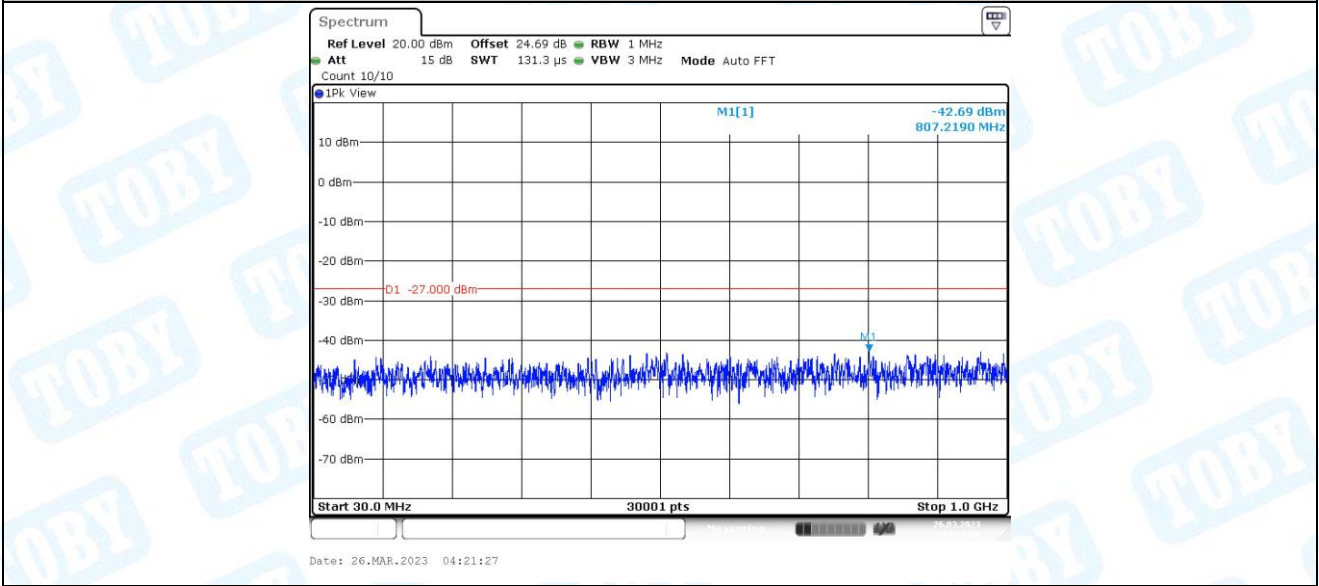
11N40MIMO_Ant2_5230_30~1000



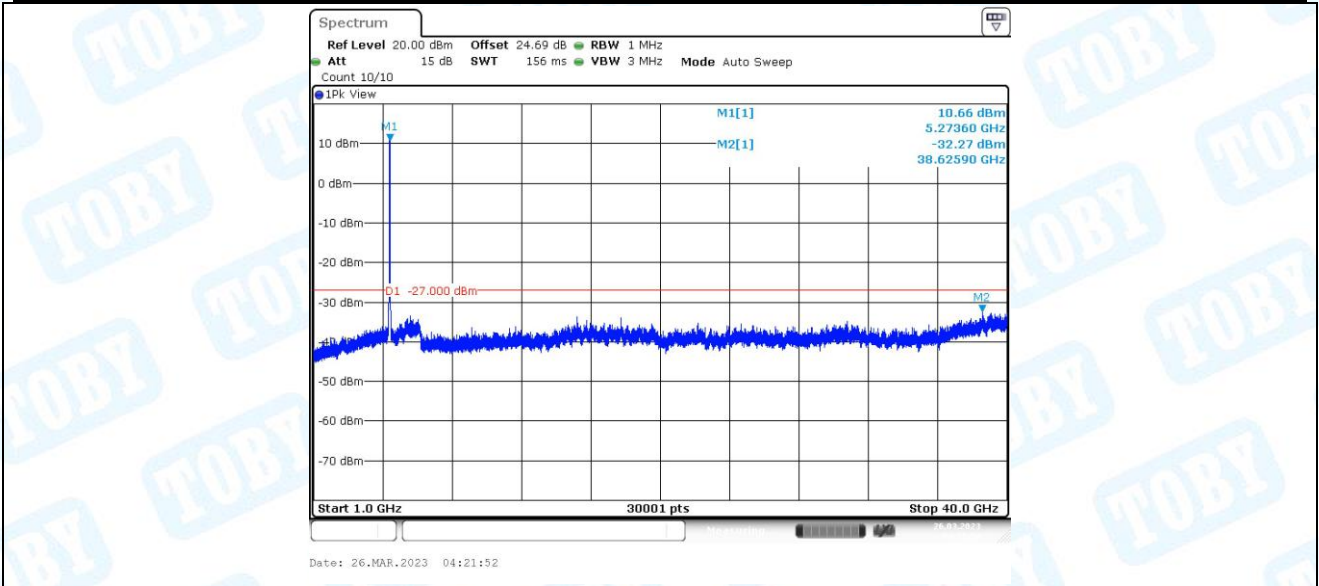
11N40MIMO_Ant2_5230_1000~40000



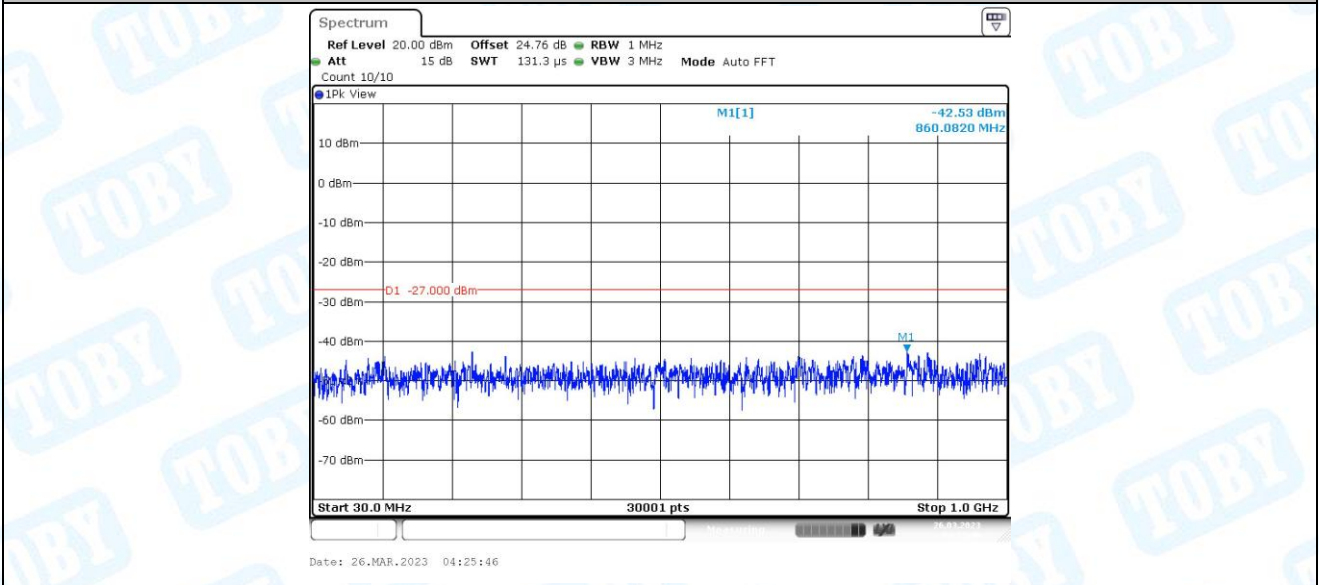
11N40MIMO_Ant1_5270_30~1000



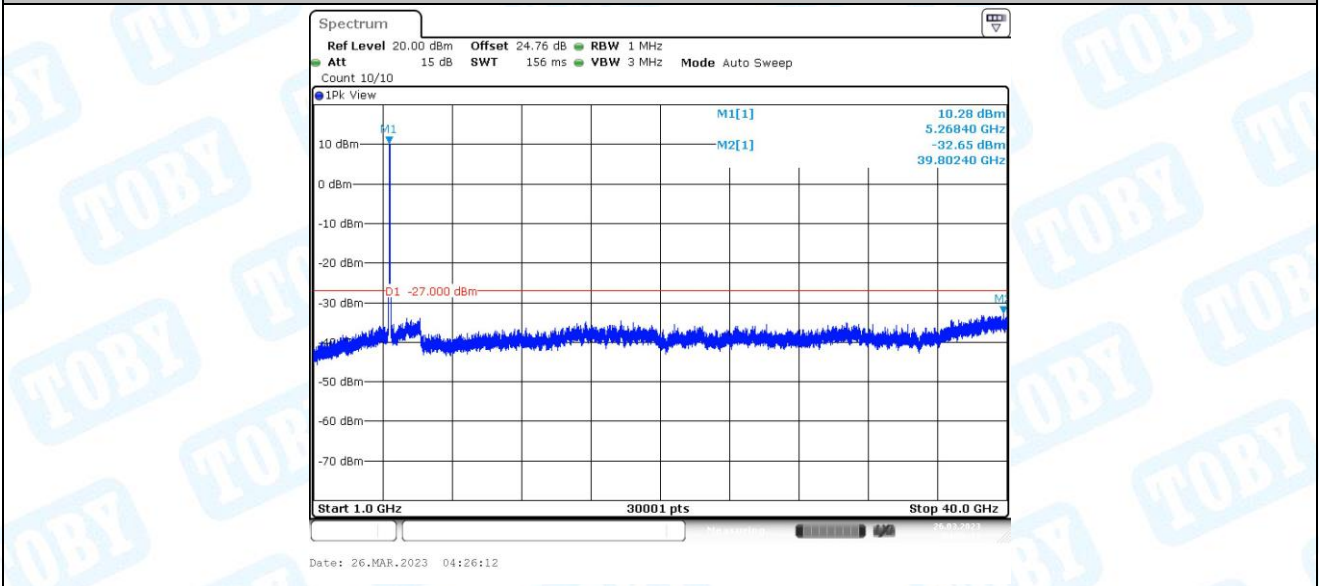
11N40MIMO_Ant1_5270_1000~40000



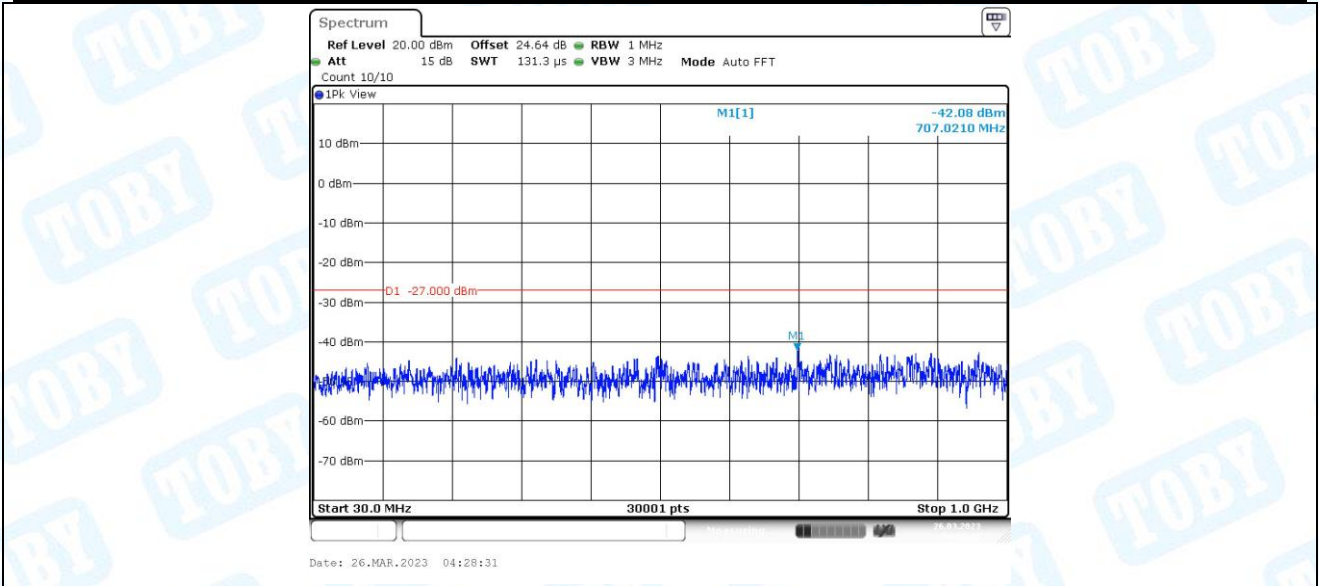
11N40MIMO_Ant2_5270_30~1000



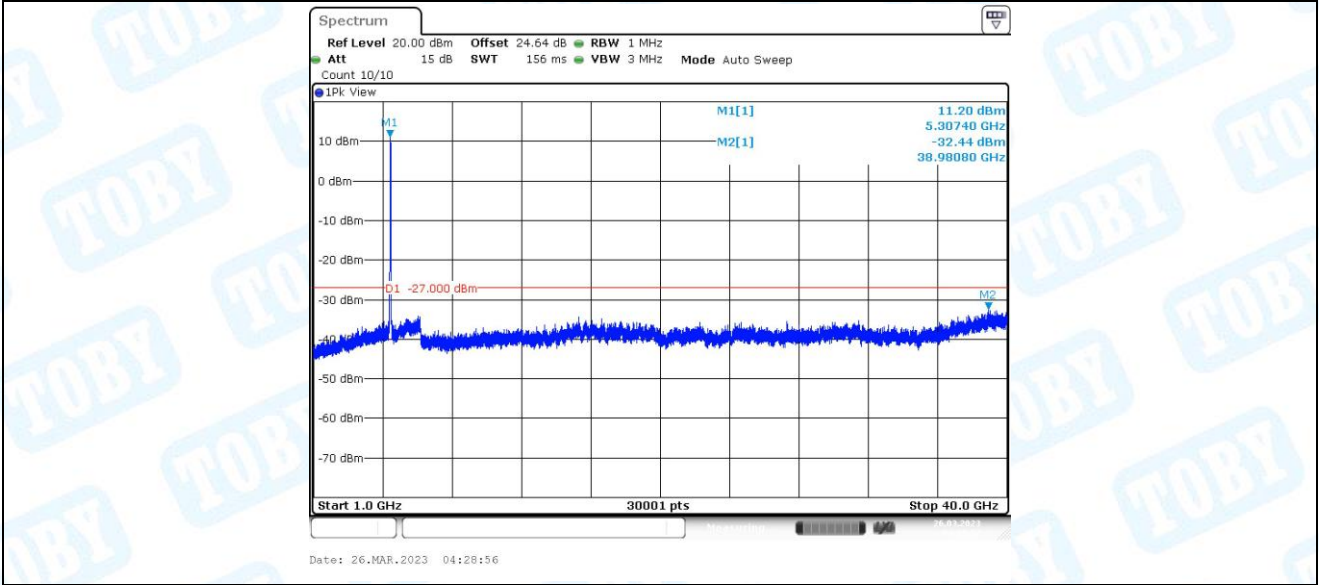
11N40MIMO_Ant2_5270_1000~40000



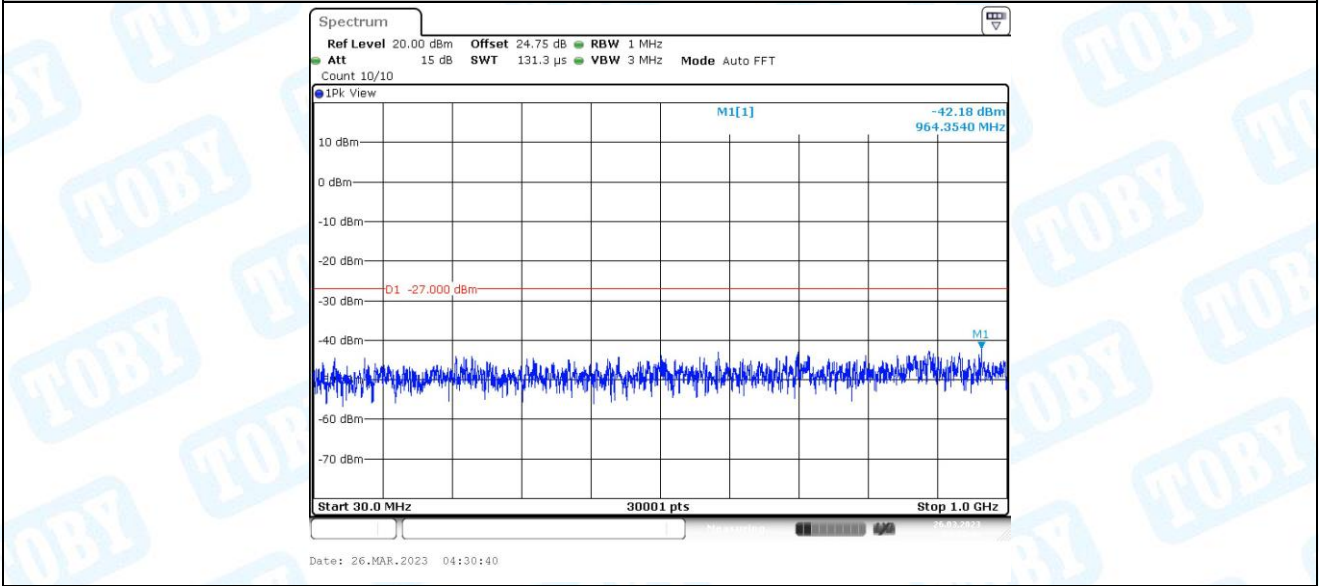
11N40MIMO_Ant1_5310_30~1000



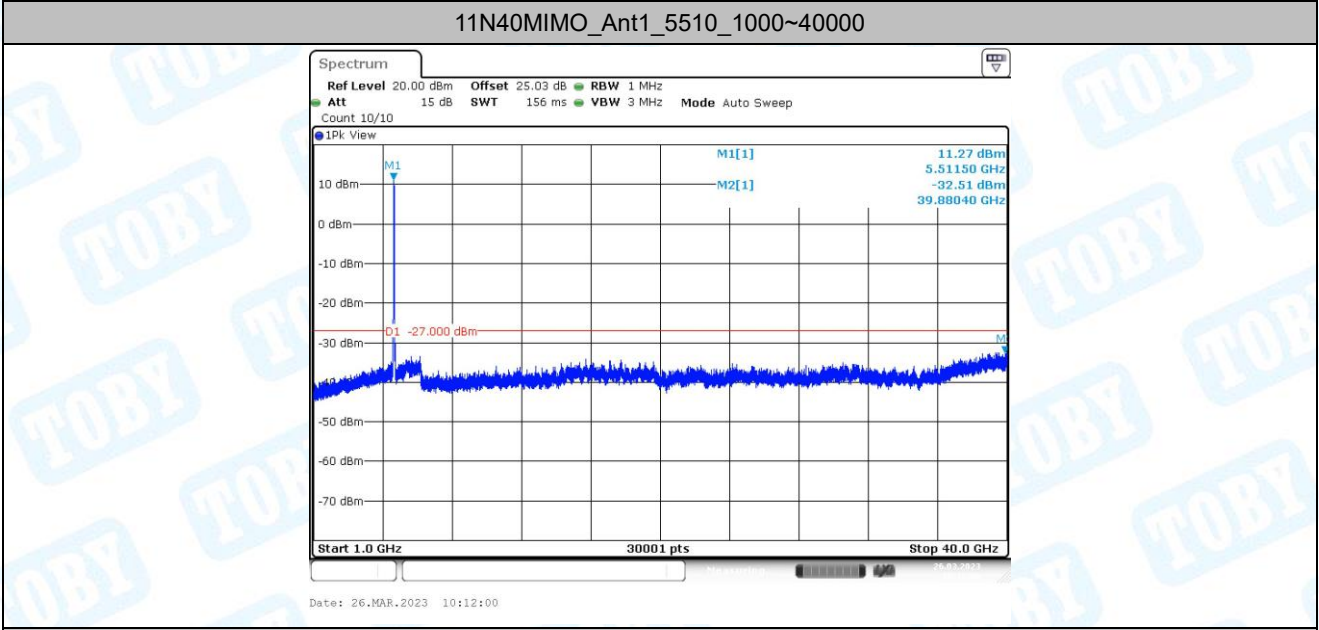
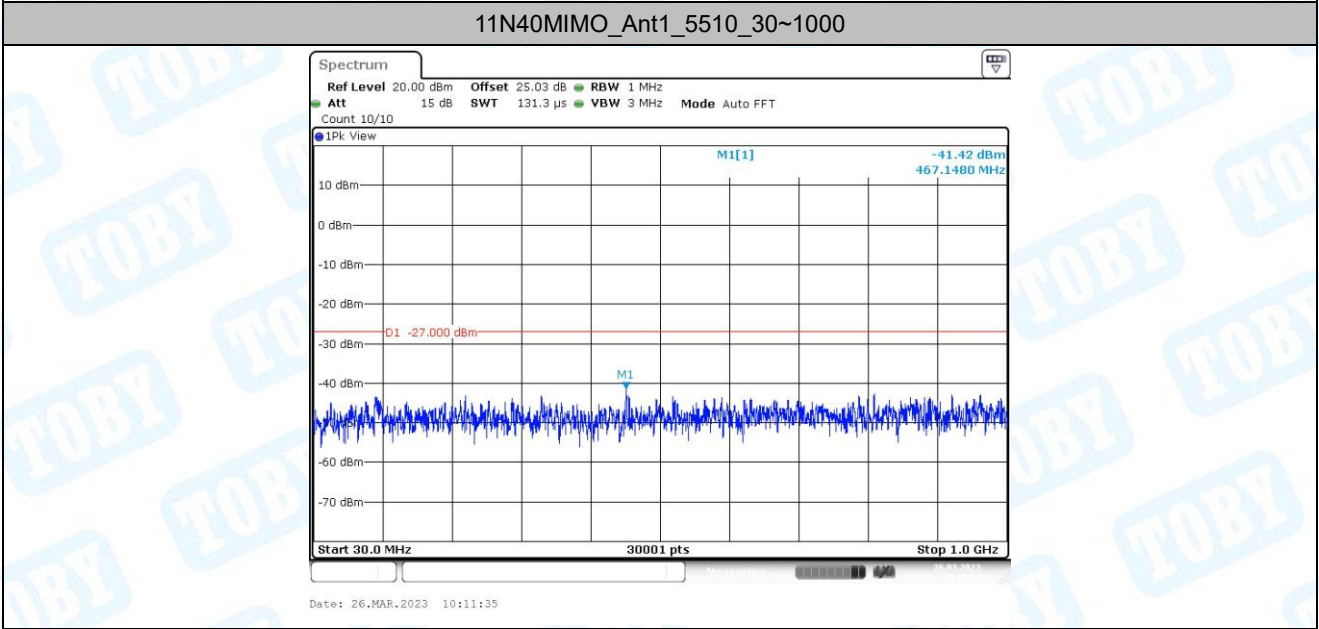
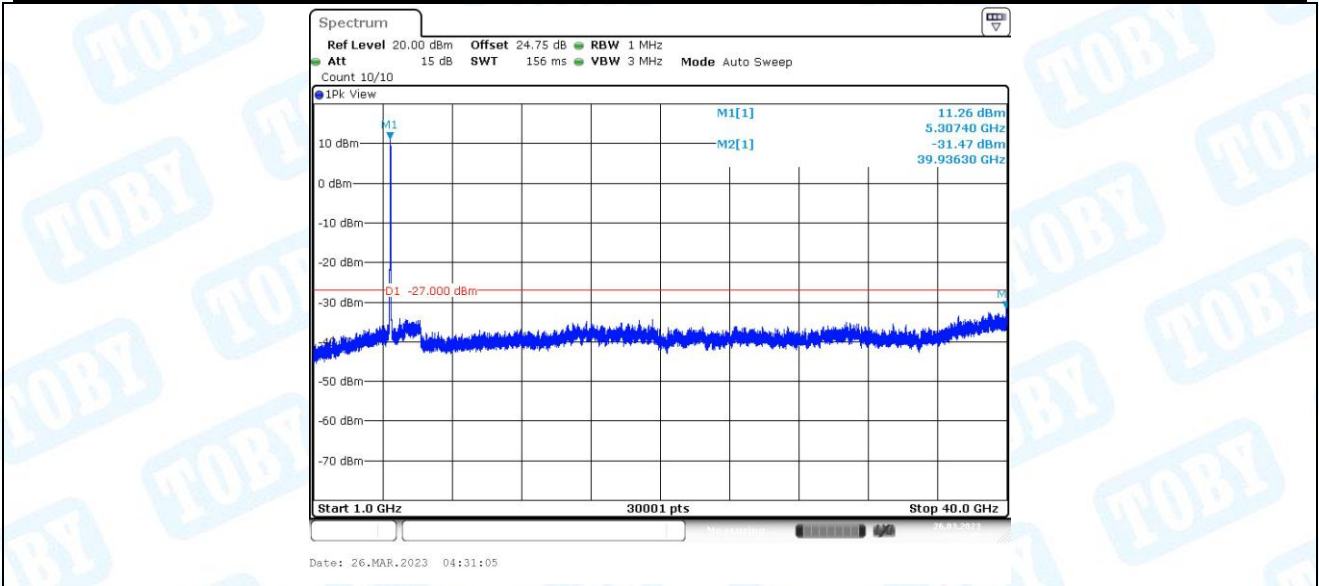
11N40MIMO_Ant1_5310_1000~40000

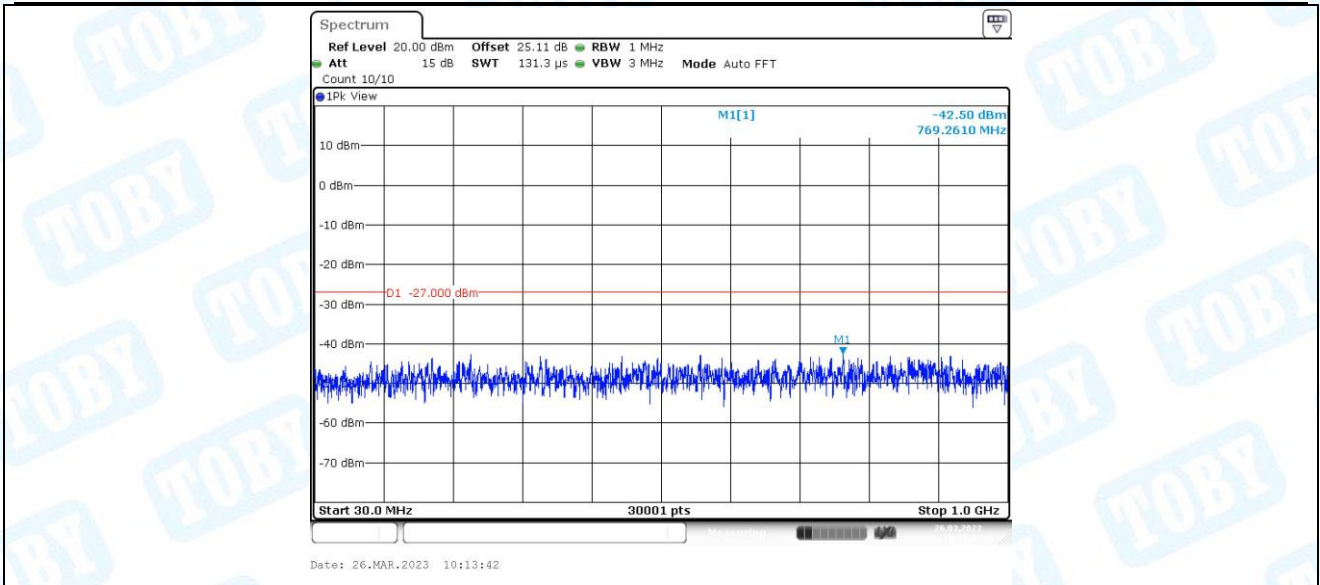


11N40MIMO_Ant2_5310_30~1000

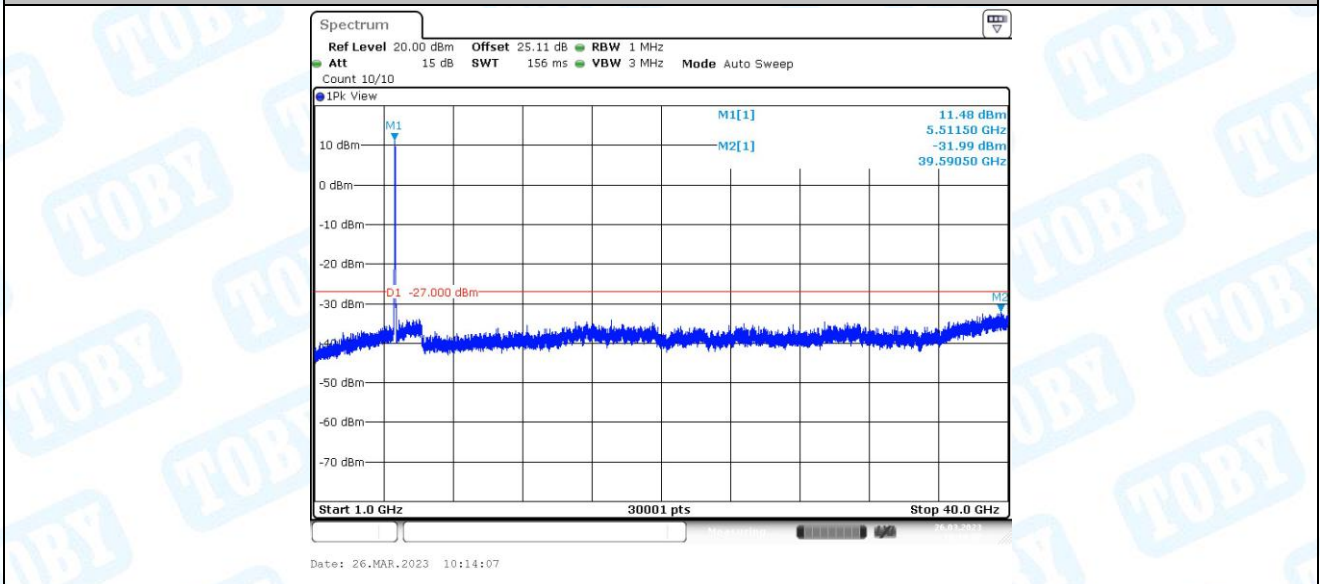


11N40MIMO_Ant2_5310_1000~40000

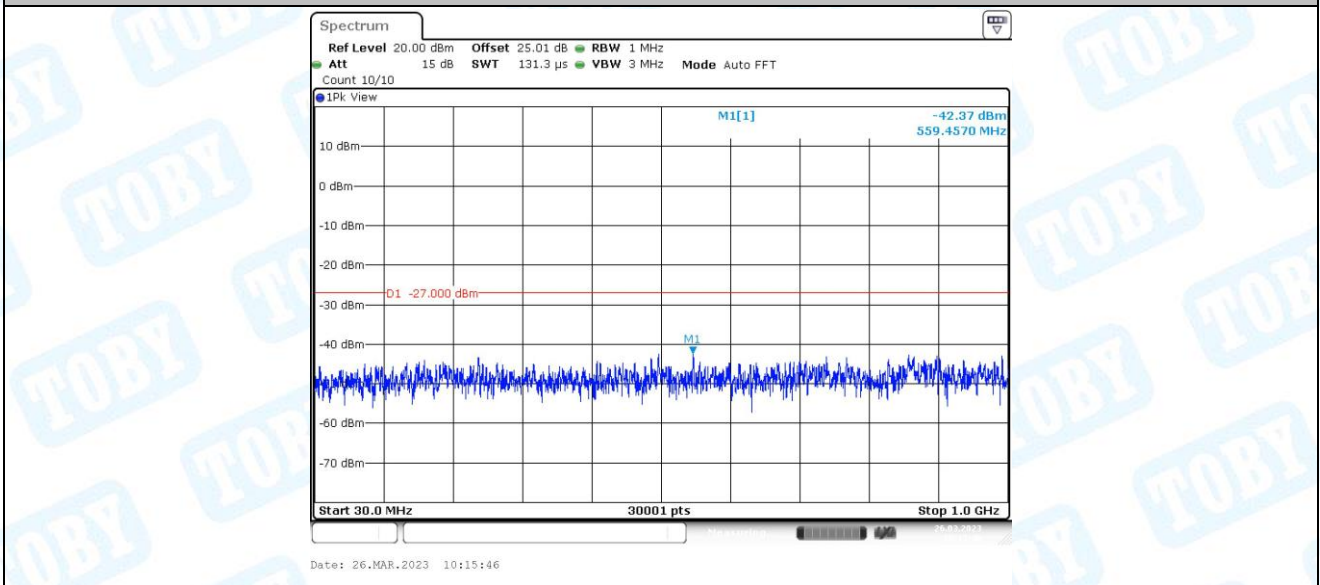




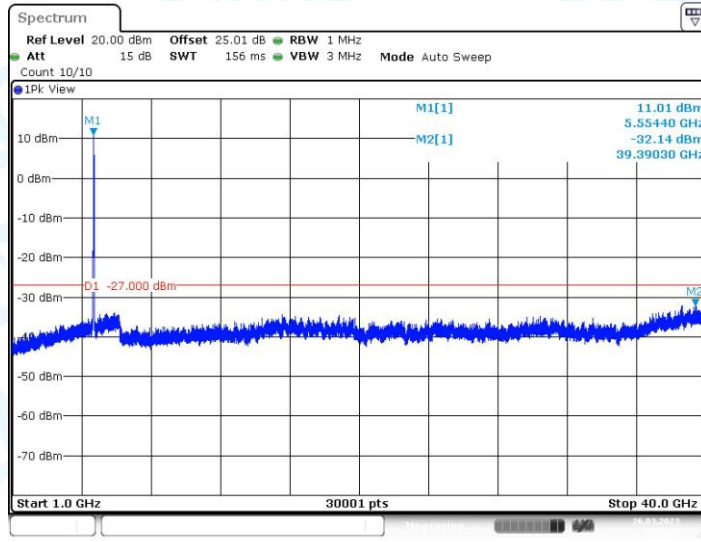
11N40MIMO_Ant2_5510_1000~40000



11N40MIMO_Ant1_5550_30~1000

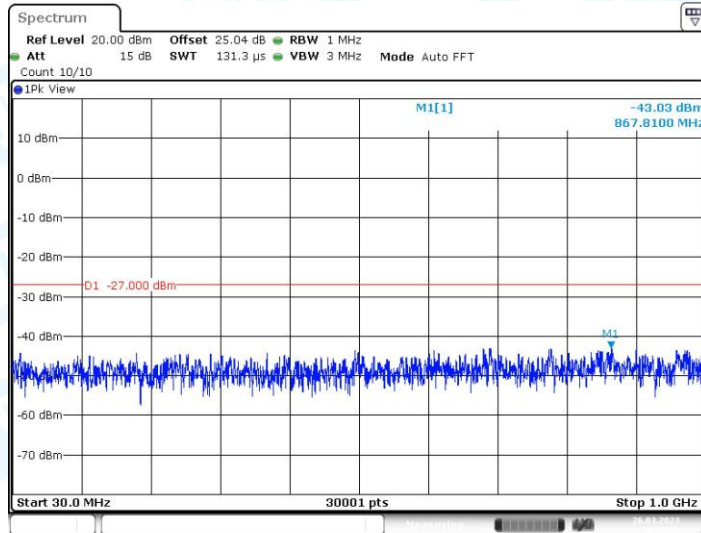


11N40MIMO_Ant1_5550_1000~40000



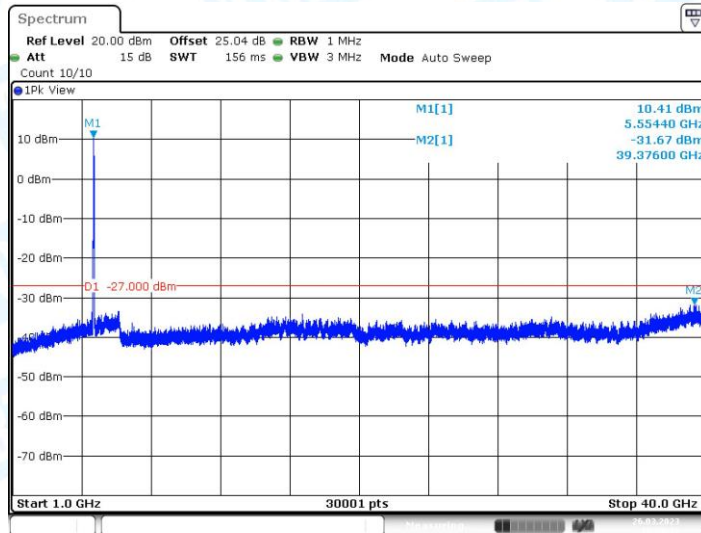
Date: 26.MAR.2023 10:16:12

11N40MIMO_Ant2_5550_30~1000



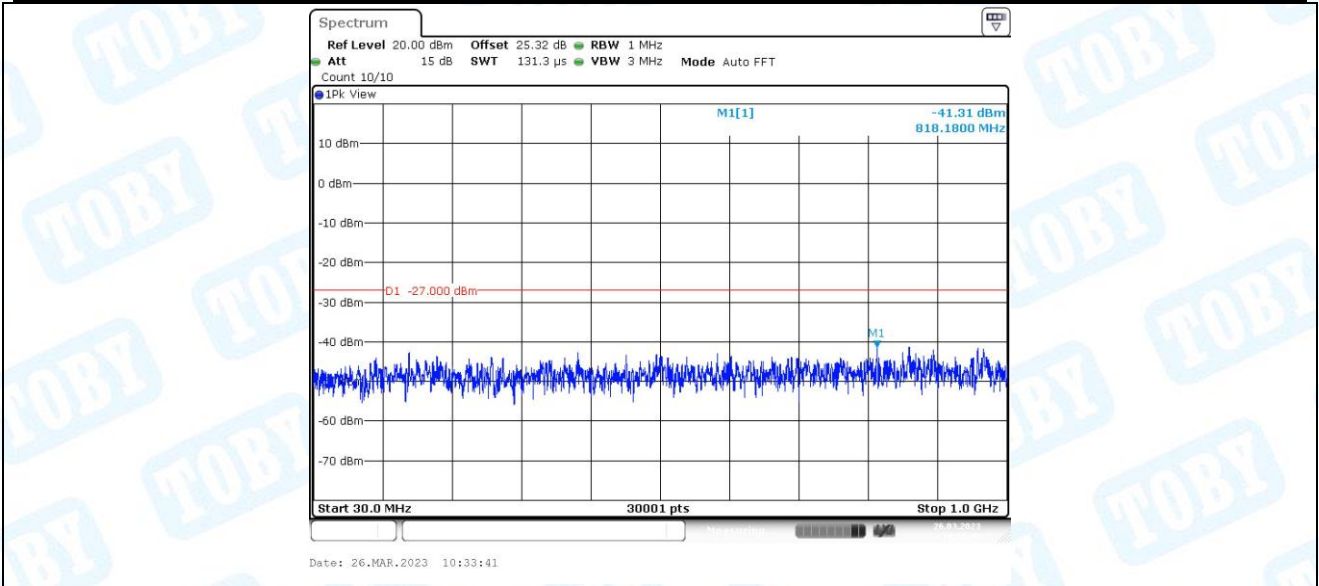
Date: 26.MAR.2023 10:20:06

11N40MIMO_Ant2_5550_1000~40000

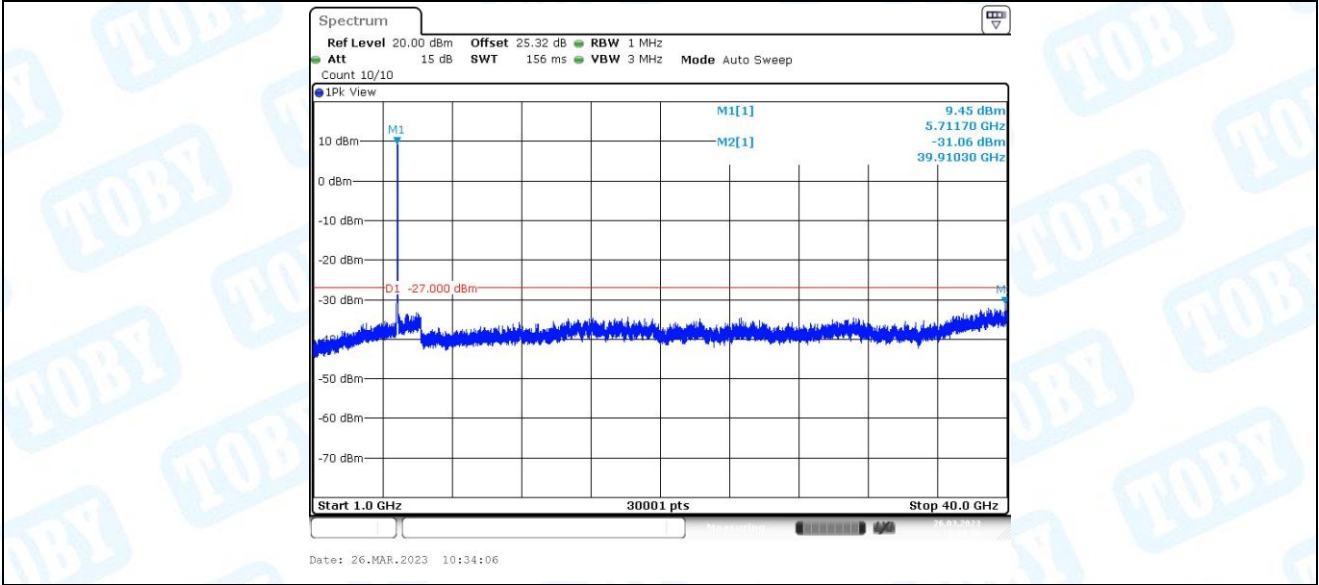


Date: 26.MAR.2023 10:20:31

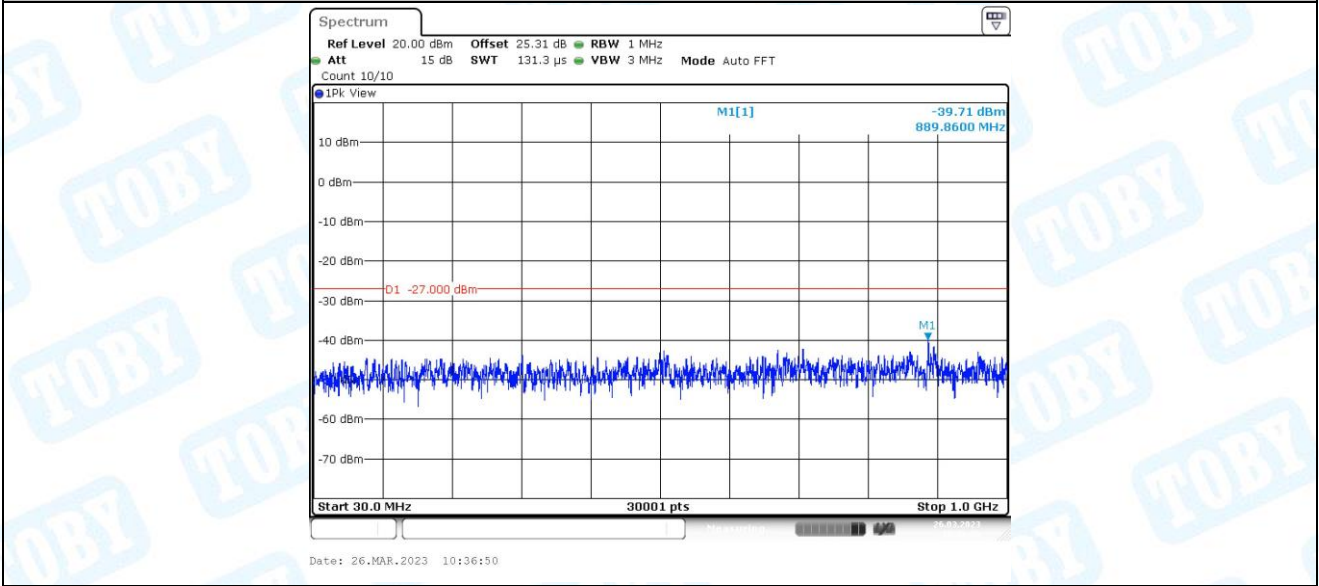
11N40MIMO_Ant1_5710_30~1000



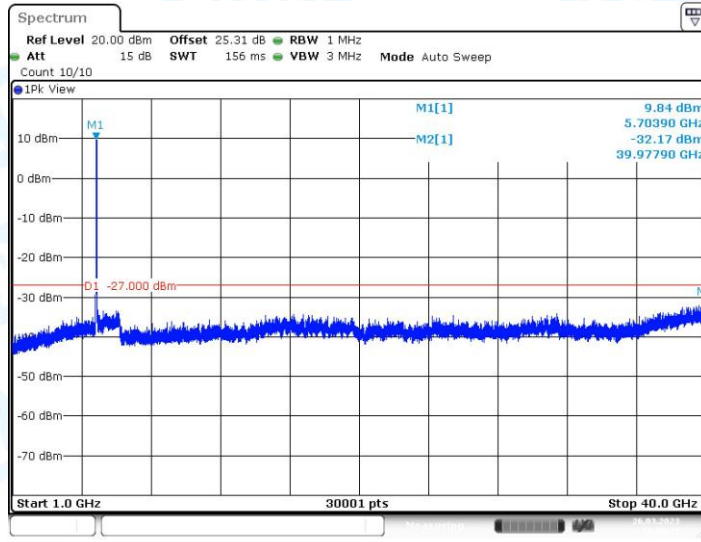
11N40MIMO_Ant1_5710_1000~40000



11N40MIMO_Ant2_5710_30~1000

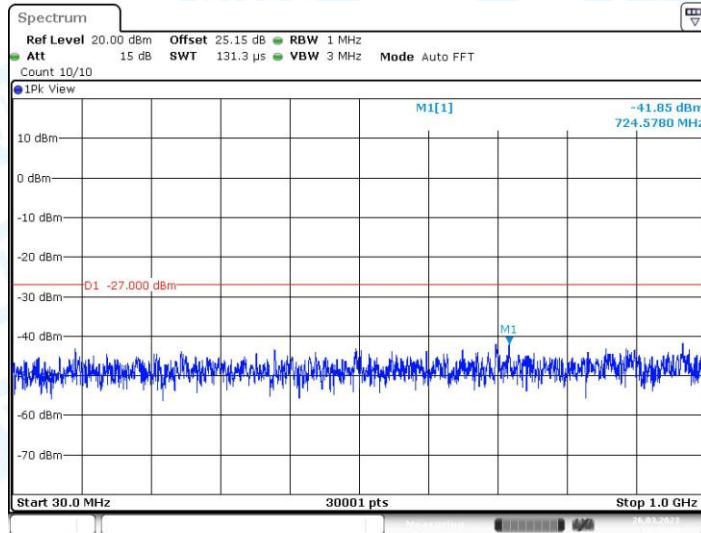


11N40MIMO_Ant2_5710_1000~40000



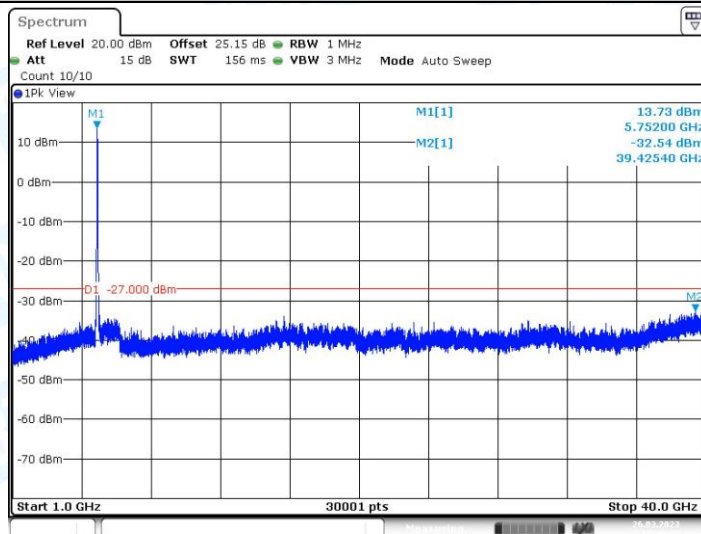
Date: 26.MAR.2023 10:37:16

11N40MIMO_Ant1_5755_30~1000



Date: 26.MAR.2023 10:40:37

11N40MIMO_Ant1_5755_1000~40000



Date: 26.MAR.2023 10:40:46

11N40MIMO_Ant2_5755_30~1000